

**MAP BASED TRAFFIC REGULATION ORDER
(MBTRO)**

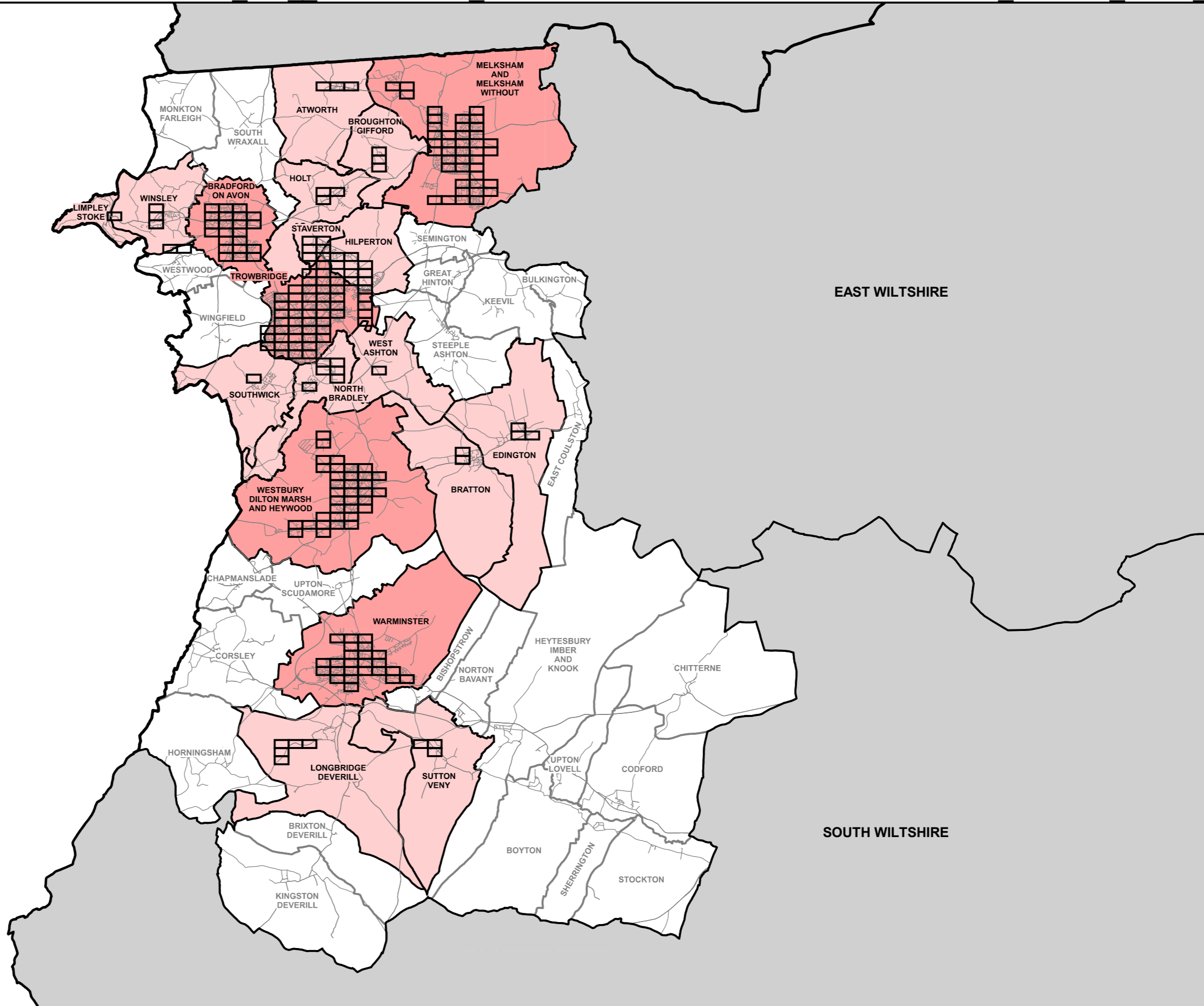
**THE COUNTY OF WILTSHIRE
(PARISHES OF WEST WILTSHIRE)
(PROHIBITION AND RESTRICTION OF WAITING, PROHIBITION OF STOPPING,
ON STREET PARKING AND CLEARWAYS)
CONSOLIDATION ORDER
2019**

PARISHES: -

**ATWORTH, BRATTON, BROUGHTON GIFFORD, EDINGTON, HILPERTON, HOLT, LIMPLEY STOKE,
LONGBRIDGE DEVERILL, NORTH BRADLEY, SOUTHWICK, STAVERTON, SUTTON VENY, WEST
ASHTON AND WINSLEY**

CLEARWAY: -

C54 – CLAY STREET – LONGBRIDGE DEVERILL

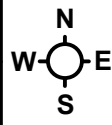


EAST WILTSHIRE

SOUTH WILTSHIRE

KEY	
	TOWN CONSOLIDATION ORDER AREAS
	PARISH CONSOLIDATION ORDER AREA
	PARISH AREAS WITH NO MAP SCHEDULES
	MAP SCHEDULE AREA

SCALE	1:140000
DATE	29/04/2024



WILTSHIRE COUNCIL**ROAD TRAFFIC REGULATION ACT 1984**
TRAFFIC MANAGEMENT ACT 2004**THE COUNTY OF WILTSHIRE (PARISHES OF WEST WILTSHIRE)**
(PROHIBITION AND RESTRICTION OF WAITING, PROHIBITION OF STOPPING,
ON STREET PARKING AND CLEARWAYS) CONSOLIDATION ORDER 2019

The Council of the County of Wiltshire in exercise of its powers under Sections 1, 2, 4, 32, 35, 53 and Part IV of Schedule 9 of the Road Traffic Regulation Act 1984 (hereinafter referred to as "the Act of 1984") as amended and the Traffic Management Act 2004 (hereinafter referred to as "the Act of 2004") as amended and of all other enabling powers and after consultation with the Chief Officer of Police in accordance with Part III of Schedule 9 to the Act of 1984 hereby makes the following Order.

PART I – GENERAL**Commencement and Citation**

1. This Order shall come into operation on 25th November 2019 and may be cited as The County of Wiltshire (Parishes of West Wiltshire) (Prohibition and Restriction of Waiting, Prohibition of Stopping, On Street Parking and Clearways) Consolidation Order 2019.

Revocations

2. The following Order is hereby revoked:

The County of Wiltshire (Parishes of West Wiltshire) (Prohibition and Restriction of Waiting, Taxi Rank Clearways and On Street Parking) Consolidation Order 2016

Interpretation

- 3(1) In this Order, except where the context otherwise requires, the following expressions have the meanings hereby respectively assigned to them:-

"Civil Enforcement Officer" has the meaning defined in Article 76(1) of the Act of 2004

"delivering" and "collecting" in relation to any goods includes checking the goods for the purpose of their delivery or collection

"disabled persons vehicle" means a vehicle lawfully displaying a disabled persons badge

"disabled persons badge" means a badge issued by a local authority in the form prescribed by Regulations 7 and 11 of the Disabled Persons (Badges for Motor Vehicles) (England) Regulations 2000

"disabled persons bay" means a road or length of road designated for the leaving of vehicles as indicated by appropriate road markings designating that bay as reserved for disabled blue badge holders

"driver" in relation to a vehicle waiting in a parking place or on a road or length of road, means the person driving the vehicle at the time it was left in that parking place or road or length of road

"goods" includes postal packets of any description

"goods vehicle" has the meaning defined in the Traffic Signs Regulations and General Directions 2016

"hackney carriage" means a vehicle licensed under Section 37 of the Town Police Clauses Act 1847, or Section 6 of the Metropolitan Public Carriage Act 1869(b) or under any similar enactment

"lay-by" in relation to a main carriageway, means any area intended for the use of waiting of vehicles at the side of the main carriageway

“loading bay area” means the part of a road authorised by this Order to be used as a loading and unloading only area and indicated by item 5 as defined in Part 4 of Schedule 4 of the Traffic Signs Regulations and General Directions 2016

“main carriageway” means any carriageway of a road used primarily by through traffic and excludes any lay-by

“medical practitioner” means a fully registered medical practitioner within the meaning of the Medical Act 1983

“Medical Practitioner’s Parking Permit” means a permit bearing the words “Medical Practitioner” (and includes the name and address of the surgery) issued by Wiltshire Council or its agent to a Medical Practitioner for use in a designated Doctor parking bay identified on the plans attached to this Order

“motor cycle” and “invalid carriage” and “passenger vehicle” have the same meaning as defined in Section 136 of the Act of 1984

“parking place” means a road or length of road designated for the leaving of vehicles as indicated by appropriate road markings

“parking bay” means an area contained within a parking place as indicated by the appropriate road markings

“parking disc” has the same meaning as provided in the Local Authorities’ Traffic Orders (Exemptions for Disabled Persons) (England) Regulations 2000

“Parking Ticket” means a parking ticket, season ticket, residents parking permit or waiver of any kind (including medical practitioner waiver, Tradesman’s Waiver and Daily Visitor’s Parking Cards)

“permitted hours” means the hours identified for permitted parking (including parking in a disabled parking bay or in a loading bay area) on the plans attached to this Order but excluding any such day that is Christmas Day, Good Friday or a Bank Holiday not being a Public Holiday

“public service vehicle” has the meaning defined in Section 1 of the Public Passenger Vehicles Act 1981

"relevant position" means:-

- (a) A vehicle displays a disabled persons badge, parking permit, or ticket issued in accordance with this Order in the relevant position if:
- (i) it is exhibited in or on the front windscreen, on the dashboard or fascia of the vehicle; or
 - (ii) where the vehicle is not fitted with a dashboard or fascia, the badge, permit or ticket is exhibited in a conspicuous position at the front of the vehicle

so that the front of the badge, permit or ticket (showing any Serial numbers, time, date and expiry or purchase details) is clearly legible from the front of the outside of the vehicle

- (b) A vehicle displays a parking disc in the relevant position if:
- (i) the disc is exhibited on the dashboard or fascia of the vehicle; or
 - (ii) where the vehicle does not have a dashboard or fascia, the disc is exhibited in a conspicuous position on the vehicle

so that, when marked to show the quarter-hour period during which a period of waiting began, that period is clearly legible from the outside of the vehicle.

“school entrance marking” means an area of carriageway which is comprised within the road marking prescribed in Diagram 1027.1 in Part 4 of Schedule 7 of the Traffic Signs Regulations and General Directions 2016, and indicated by the sign prescribed in Part 6 of Schedule 7 of the Traffic Signs Regulations and General Directions 2016

“taxi” has the meaning defined in the Traffic Signs Regulations and General Directions 2016 and “taxi rank” means an area of carriageway reserved for use by taxis waiting to pick up passengers

“telecommunications apparatus” has the same meaning as in Schedule 2 of the Telecommunications Act 1984

“the Council” means the authority known as Wiltshire Council

“traffic sign” means a sign of any size, colour and type prescribed or authorised under, or having effect as though prescribed or authorised under Section 64 of the Act of 1984

“Virtual Parking Permit” means an electronic record of parking ticket, permit or waiver issued and confirmed by Wiltshire Council to exempt a vehicles from a restriction under the terms and charges applicable at the time of issue

“waiver” means a formal document issued by Wiltshire Council to exempt a vehicle from a restriction under the terms and charges applicable at the time of issue

- (2) Where reference is made to “The County of Wiltshire (Parishes of West Wiltshire) Prohibition and Restriction of Waiting, Prohibition of Stopping, On Street Parking and Clearways) Consolidation Order” in the map schedules to this Order, this shall mean The County of Wiltshire (Parishes of West Wiltshire) (Prohibition and Restriction of Waiting, Prohibition of Stopping, On Street Parking and Clearways) Consolidation Order 2019.
- (3) For the purpose of this Order the prohibitions and restrictions contained in the Articles to this Order and shown on the attached plans shall apply to the full extent of the public highway, with the exception of Clearways which apply to the extent of the carriageway.
- (4) For the purpose of this Order a vehicle shall be taken as waiting on a length of road if any point on that length of road is below the vehicle or its load (if any).
- (5) The prohibitions imposed by this Order shall be in addition to and not in derogation of any restriction, prohibition or requirement imposed by any Regulations or Orders made or having effect as if made under the Act of 1984, or by or under any other enactment.
- (6) Insofar as any provision of this Order conflicts with the effect of markings placed on the carriageway, as specified by Diagram 1025.1 of Part 4 of Schedule 7 of The Traffic Signs Regulations and General Directions 2016 (“TSRGD”) conveying the existence of a ‘bus stop/clearway’ as defined by Part 6 of Schedule 7 of TSRGD then the effect of those markings and the existence of that bus stop/clearway shall prevail.
- (7) For the purposes of this Order, Wiltshire Council accepts no responsibility for any inaccuracies contained in the Ordnance Survey data relied upon in the preparation of the plans attached to this Order. Where a restriction applies to the edge of a length of carriageway or highway (adjacent to the kerb) that restriction will continue to apply to the actual edge of carriageway or highway irrespective of changes to either the carriageway width or to the underlying Ordnance Survey data.

PART II**GENERAL PROVISIONS RELATING TO WAITING,
LOADING, STOPPING AND TAXI RANK CLEARWAY RESTRICTIONS**

4. Save as provided in Articles 8, 9, 10, 11 and 12 of this Order no person shall, except upon the direction or with the permission of a Police Constable in uniform or of a Civil Enforcement Officer cause or permit any vehicle (and/or drawn trailer) to wait on the roads or sides of the roads subject to restrictions identified as No Waiting during a specified time limit, for the periods identified on the plans attached to this Order.
5. Save as provided in Articles 8 and 9 of this Order no person shall, except upon the direction or with the permission of a Police Constable in uniform or of a Civil Enforcement Officer cause or permit any vehicle to load or unload in the roads or sides of the roads identified as No Loading, and for the periods identified on the plans attached to this Order.
6. Save as provided in Articles 8(c), 8(d), 8(f) and 8(g) of this Order, no person shall, except upon the direction or with the permission of a Police Constable in uniform or of a Civil Enforcement Officer cause or permit a vehicle, other than a taxi to stop or wait in a taxi rank area in the roads or sides of the roads identified as No Stopping Except Taxis for the periods identified on the plans attached to this Order.
7. Save as provided in Articles 8(c), 8(d), 8(f) and 8(g) of this Order, no person shall, except upon the direction or with the permission of a Police Constable in uniform or of a Civil Enforcement Officer causer or permit a vehicle to stop or wait on a school entrance marking in the roads or sides of roads identified as No stopping on entrance markings for the periods identified on the plans attached to this Order.
8. Nothing in Articles 4, 5, 6 and 7 of this Order shall render it unlawful to cause or permit any vehicle to wait in any of the roads, lengths of road or on the sides of road identified in the plans attached to this Order for so long as may be necessary to enable:
 - (a) a person to board or alight from the vehicle;
 - (b) goods to be loaded onto or unloaded from the vehicle provided that loading is carried out in one continuous operation and that no vehicle shall so wait on any of the lengths of road identified on the plans attached to this Order where loading and unloading is prohibited on such days and times so identified on the aforementioned plans;
 - (c) the vehicle, if it cannot conveniently be used for such purpose in any other road, to be used for the purpose of any building operation, demolition or excavation, or the maintenance or improvement or reconstruction of the said lengths or sides of road or any works connected with any sewer, main, pipe or apparatus for the supply of gas, water or electricity or of any telecommunications apparatus;
 - (d) the vehicle, if it cannot conveniently be used for such purpose in any other road, to be used in the service of the local authority in pursuance of statutory powers or duties;
 - (e) the vehicle of a universal service provider (as defined in Section 4(3) and (4) of the Postal Services Act 2000) to be used for the purpose of delivering and/or collecting mail;
 - (f) the vehicle to be used in the service of the Police, Fire & Rescue Service or Ambulance Service;
 - (g) the vehicle to be used in any case where the person in control of the vehicle:
 - (i) is required by law to stop or wait or is permitted to stop or wait by a Police Officer in uniform;
 - (ii) is obliged to stop so as to prevent an accident; or
 - (iii) is prevented from proceeding by circumstances outside his control

- (h) the vehicle to be loaded or unloaded whilst it is in actual use in connection with the removal of furniture and effects from one office or dwelling house to another or to such premises from a depository or from such premises to a depository notwithstanding anything contained in paragraph (b) above as to waiting in the roads or sides of the roads identified and for the periods identified on the plans attached to this Order;
 - (i) a security vehicle to be used in the course of delivering or collecting cash to/from properties in any of the lengths of road identified on the plans attached to this Order and being a vehicle specifically designed for that purpose.
9. Nothing in Articles 4 and 5 of this Order shall apply to any vehicle:
- (a) being used as part of a wedding or funeral cortege or otherwise in connection with a wedding or funeral; or
 - (b) being licensed as a hackney carriage whilst waiting at a duly authorised taxi rank as marked on the carriageway.
10. Nothing in Article 4 of this Order shall render it unlawful to cause or permit a disabled persons vehicle which displays in the relevant position a disabled persons badge and a parking disc (on which the driver, or other person in charge of the vehicle, has marked the time at which the period of waiting began) to wait in any of the lengths of road referred to in those Articles for a period not exceeding three hours (not being a period separated by an interval of less than one hour from a previous period of waiting by the same vehicle in the same length of road).
11. Nothing in Article 4 of this Order shall prevent any person from causing or permitting any vehicle to wait in any of the lengths of road referred to in that Article provided permission has been obtained from Wiltshire Council by means of a waiver to be displayed in the front or nearside of the vehicle and which includes information to enable the driver to be contacted in an emergency and providing that an obstruction is not caused by so doing and that the vehicle is moved if the driver is requested to do so by a Police Officer in uniform or Civil Enforcement Officer.
12. Nothing in Article 4 of this Order shall render it unlawful for a taxi to stop or wait in any of the lengths of road identified as No Waiting Except Taxis on the plans attached to this Order.

PART III

CLEARWAYS

PROVISIONS RELATING TO CLEARWAYS

13. Save as provided in Article 14 of this Order no person shall except upon the direction or with the permission of a Police Constable in uniform or of a Parking Attendant cause or permit any vehicle to wait on any of the main carriageways forming part of the lengths of roads identified as Clearways on the plans attached to this Order.
14. (1) Nothing in Article 13 of this Order shall apply so as to prevent any vehicle waiting on any main carriageway identified as Clearways on the plans attached to this Order for so long as may be necessary to enable the vehicle if it cannot be used for such purpose without waiting on that carriageway, to be used in connection:
- (i) with the removal of any obstruction or potential obstruction to traffic;
 - (ii) with the provisions contained within Article 8(c), (d), (f) and (g) of this Order; and

- (iii) to enable a public service vehicle waiting on any main carriageway identified on the plans attached to this Order to wait for as long as may be necessary to enable a person to board or alight from the vehicle at any recognised stopping place;
- (2) Notwithstanding any exemption contained in paragraph (1) of this Article, the person in control of a vehicle waiting on any of the lengths of road identified as Clearways on the plans attached to this Order, shall move the vehicle on the instructions of a Police Constable in uniform whenever such moving may be reasonably necessary for the purpose of preventing obstruction.
- (3) No person shall cause or permit any vehicle to wait on any verge or lay-by immediately adjacent to a main carriageway identified on the plans attached to this order for the purpose of selling goods from that vehicle unless the goods are immediately delivered at or taken into premises adjacent to the vehicle from which the sale is effected.

PART IV

GENERAL PROVISIONS RELATING TO THE USE OF ON-STREET PARKING PLACES, LOADING BAY AREAS AND DOCTORS BAYS

- 15. The parts of the roads identified as Parking places on the plans attached to this Order are authorised to be used, subject to the following provisions of this Order by the class of vehicle specified, if none specified then all classes of vehicle, on such days and during such permitted hours as identified on the plans attached to this Order and in such positions as indicated by the appropriate road markings. Parking places shall operate at all times unless otherwise specified in the Articles to this Order.
- 16. (1) Nothing in Article 15 of this Order shall restrict the power of the Council, for preventing obstruction of the streets, by order on the occasion of any public markets or fairs or of any public procession, rejoicing or illumination, or where the streets are thronged or liable to be obstructed, to close any parking places or part thereof;
- (2) Nothing in Article 15 of this Order shall prevent the Council, by notice displayed at any parking place:
 - (a) from closing that parking place or any part thereof for any period while any works are being executed therein or adjacent thereto or whilst that parking place or any part thereof is required for use for some special purpose;
 - (b) from setting aside for use only by specially authorised vehicles of any part(s) of that parking place on all days or on certain days or during certain parts of certain days.
- 17. Nothing in Article 15 of this Order shall apply so as to prevent any person from causing any vehicle to wait in the parking place specified in that Article if the vehicle is being used in connection with the provisions contained within Article 8(c), (d) and (f) of this Order.
- 18. Where in the roads or sides of the roads identified on the plans attached to this Order a parking place is described as available for vehicles of a specified class, a specified position, or a specified day, the driver of a vehicle shall not permit it to wait in that parking place:
 - (a) unless it is of the specified class appropriate to that parking place and that specified day and;
 - (b) otherwise than wholly within the limits of a parking bay marked out in that parking place as indicated by white line carriageway markings.
- 19. (1) The driver of a vehicle shall not permit it to wait in a parking place for longer than the maximum period permitted for waiting specified in relation to that parking place and as identified on the plans attached to this Order; and

- (2) When a vehicle has left a parking place after waiting thereon, the driver thereof shall not within the period specified in relation to that parking place and as identified on the plans attached to this Order after its leaving permit it to wait again upon that parking place.
20. The driver of a vehicle drawing a trailer shall not permit the vehicle or the trailer to wait in a parking place unless they have been disconnected and for the purpose of this Order the vehicle and the trailer shall be deemed to be separate vehicles and the driver shall be deemed to be the driver of each of the said vehicles.
21. The driver of a vehicle being an invalid carriage, or a disabled persons vehicle which displays in the relevant position a disabled persons badge, shall be exempt from any limitation on time when left in a parking place (not being a designated disabled parking bay, Doctors bay or loading bay area) identified on the plans attached to this Order.
22. The driver of a vehicle displaying at its front or nearside a valid waiver issued by Wiltshire Council shall be exempt from any limitation of time in the lengths of road or on any of the sides of road identified as Parking places identified on the plans attached to this Order when left in a parking place.
23. Notwithstanding the foregoing provisions of this part of the Order, any vehicle may wait during the permitted hours in a parking place (other than a parking place or part thereof the use of which has been suspended under Article 24 of this Order) for so long as may be necessary if:-
- (a) the vehicle is a vehicle used for Police, Fire & Rescue Service or Ambulance purposes, or a vehicle (other than a passenger vehicle) in the service of a local authority or its agent which is being used in pursuance of statutory powers or duties to maintain the highway;
 - (b) the vehicle (not being a passenger vehicle) is waiting to enable it to be used for the purpose of any building operation, demolition or excavation in or adjacent to the parking place or the maintenance or improvement of the parking place or any works connected with any sewer, main, pipe or apparatus for the supply of gas, water or electricity or of any telecommunications apparatus;
 - (c) the vehicle (not being a passenger vehicle) is in actual use in connection with the removal of furniture from one business or dwelling house to another or the removal of furniture from such premises to a depository or to such premises from a depository.

Power to Suspend Use of Parking Places

24. (1) Any person authorised by the Council may suspend the use of a parking place or any part thereof whenever the Council considers such suspension reasonably necessary:-
- (a) for the purpose of facilitating the movement of traffic or promoting its safety; or
 - (b) for any purpose specified in Articles 16 and 23(b) of this Order;
- (2) A Police Officer in uniform may suspend for not longer than twenty-four hours the use of a parking place or any part thereof whenever he considers such suspension reasonably necessary for the purpose of facilitating the movement of traffic or promoting its safety.
- (3) Any person suspending the use of a parking place or any part thereof in accordance with the provisions of paragraph (1) or paragraph (2) of this Article shall thereupon place or cause to be placed in or adjacent to that parking place or the part thereof the use of which is suspended, a traffic sign indicating that waiting by vehicles is prohibited.
- (4) No person shall cause or permit a vehicle to be left in any part of a parking place during such period as either there is in or adjacent to that part of a parking place a traffic sign placed in pursuance of paragraph (3) of this Article.

25. Provided that nothing in Article 24(1) of this Order shall render it unlawful to cause or permit a vehicle to be left in a parking place if it is being used:
- (a) for the Fire & Rescue Service, ambulance or Police purposes or in the service of a local authority or its agents in pursuance of its statutory powers and duties to maintain the highway;
 - (b) or if the vehicle is left with the permission of the person suspending the use of the parking place or part thereof in pursuance of Article 22(1) of this Order, a Police Constable in uniform or of a person authorised in that behalf by the Council.
26. Subject to the proviso hereto, when a vehicle is left in a parking place in contravention of any of the provisions contained in Articles 18, 19, 24(4) and 29 of this Order, a person authorised in that behalf by the Council may remove the vehicle or arrange for it to be removed from that parking place provided that when a vehicle is waiting in the parking place in contravention of the provisions of Article 18(b) of this Order, a person authorised in that behalf by the Council may alter or cause to be altered the position of the vehicle in order that its position shall comply with that provision.
27. Any person removing a vehicle or altering its position by virtue of the last preceding Article of this Order may do so by towing or driving the vehicle or in such other manner as he may think necessary to enable him to remove it as aforesaid and may take such measures in relation to the vehicle as necessary to enable the vehicle to be removed or to alter the position of the vehicle as the case may be and shall make such arrangements as may be reasonably necessary for the safe custody of the vehicle.

PART V

LOADING BAY AREAS **PROVISIONS RELATING TO LOADING BAY AREAS**

28. (1) The parts of the roads identified on the plans attached to this Order as Loading are authorised to be used, subject to the following provisions of this Order, as loading bay areas for vehicles, in such positions and on such days and during such permitted hours as identified on the plans attached to this Order for the purpose of loading and unloading only.
- (2) Nothing in paragraph (1) of this Article shall apply so as to prevent any person from causing any vehicle to wait in the loading bay area specified in that paragraph if the vehicle is being used in connection with the provisions contained within Article 8(c), (d) and (f) of this Order.
29. The driver of a vehicle shall not permit it to wait in a loading bay area for longer than is necessary to enable goods to be loaded or unloaded from a vehicle.
30. Subject to the proviso hereto, when a vehicle is left in the loading bay area in contravention of the provision contained in Article 29 of this Order, a person authorised in that behalf by the Council may remove the vehicle or arrange for it to be removed from that loading bay area.

PART VI

DESIGNATED PARKING PLACES FOR DISABLED PERSONS

31. (1) The parts of the roads identified as Disabled parking on the plans attached to this Order and therein designated 'Disabled badge holders only' may be used, subject to the provisions of this part of the Order, as parking places for disabled persons vehicles, in such positions and on such days and during such permitted hours as so identified.
- (2) Where within a parking place, there is a sign or surface marking which indicates that a parking bay is available only for a disabled persons vehicle, the driver of a vehicle shall not permit it to wait in the parking bay unless the vehicle is a disabled persons vehicle.

32. The driver of a vehicle shall exhibit a parking disc on the vehicle in the relevant position and set the disc to indicate a quarter-hour period during which the vehicle arrived at the disabled persons bay.
33. (a) The driver of a vehicle shall not permit it to wait continuously in a disabled persons bay for longer than the maximum period permitted for waiting specified in relation to that parking place and as identified on the plans attached to this Order, such period being calculated as commencing from the later time indicated on the parking disc set in accordance with the provisions of Article 32 of this Order and when the vehicle has left that parking place after waiting therein shall not within the period specified in relation to that parking place and identified on the plans attached to this Order after its waiting return to that parking place.
- (b) Where a parking disc exhibited in pursuance of this Order on a vehicle waiting in a disabled persons bay is showing a quarter-hour period, the later time indicated by the disc showing the end of that period shall be treated as evidence that the vehicle has been waiting in that parking place since that later time.

No person shall:-

34. (a) After the parking disc exhibited on a vehicle has been set in accordance with Article 32 of this Order, alter the indications given by that parking disc whilst the said vehicle remains in the disabled persons bay; or
- (b) knowingly exhibit on any vehicle any parking disc which has been altered, defaced, mutilated or added to or upon which the figures or particulars have become illegible.
- (c) It shall be assumed, unless the contrary is shown, that the parking disc mentioned in Article 32 is an approved device.

PART VII

PROVISIONS RELATION TO VIRTUAL PARKING PERMITS

35. Where in this Order there is a requirement or option to obtain a Parking Ticket, this requirement or option may be discharged by the obtaining of a Virtual Parking Permit, as an alternative to any method set out in this Order.
36. A Virtual Parking Permit may be obtained by any of the methods provided from time to time by the Council and to be valid must be registered on an account in an electronic database approved by the Council and an indication that payment has been made and the parking period for which payment has been made shall either;
- (a) appear on a hand-held device; or
- (b) be obtained by a Civil Enforcement Officer contacting the service provider.
37. Without prejudice to the provisions of this Order, if at any time while a vehicle is left in a parking place there is no indication as set out in Article 36 to this Order that payment of the charge for a Parking Ticket has been made using the Virtual Parking Permit system, or there is an indication that the parking period for which payment was made has expired, it shall be presumed, unless the contrary is proved, that either:
- (a) the charge for the Parking Ticket has not been duly paid in respect of that vehicle; or
- (b) the parking period for which payment was made had already expired.
38. Where a Virtual Parking Permit has been obtained as an alternative to a Parking Ticket and remains valid, any requirement in this Order for the Parking Ticket to be displayed on the vehicles to which it relates shall not apply.

39. Any other provisions in this Order relating to the validity of a Parking Ticket shall except where the context otherwise provides apply to a Virtual Parking Ticket.

PART VIII

CONTRAVENTION OF RESTRICTIONS

40. Where a vehicle has been left in contravention of the restrictions imposed by this Order, a Penalty Charge shall be incurred, the amount of which will be set by Wiltshire Council under the provisions of the Act of 2004 relating to the Civil Enforcement Areas and Special Enforcement Areas.
41. Where a Penalty Charge is payable, a Penalty Charge Notice shall be issued by a Civil Enforcement Officer in accordance with the Act of 2004.

Manner of Payment of Penalty Charge Notice

42. The Penalty Charge shall be paid within 28 days payable to Wiltshire Council under the terms referred to in the said Notice.

Restriction on Removal of Penalty Charge Notice

43. Where a notice has been attached to a vehicle in accordance with the provisions of the Act of 2004, no person not being the driver of the vehicle or duly authorised representative of the Council shall remove the notice from the vehicle unless authorised to do so by the driver.

THE COMMON SEAL of WILTSHIRE COUNCIL was hereunto affixed this 12th day of November 2019 in the presence of:

seal-90740

WILTSHIRE COUNCIL
THE COUNTY OF WILTSHIRE (PARISHES OF WEST WILTSHIRE)
(PROHIBITION AND RESTRICTION OF WAITING, PROHIBITION OF STOPPING,
ON STREET PARKING AND CLEARWAYS) CONSOLIDATION ORDER 2019
(AMENDMENT NO.1) ORDER 2022

The Council of the County of Wiltshire in exercise of its powers under Sections 1, 2, 4, 32, 35, 53 and Part IV of Schedule 9 of the Road Traffic Regulation Act 1984 (hereinafter referred to as “the Act of 1984”) as amended and the Traffic Management Act 2004 (hereinafter referred to as “the Act of 2004”) as amended and of all other enabling powers and after consultation with the Chief Officer of Police in accordance with Part III of Schedule 9 to the Act of 1984 hereby makes the following Order.

1. The County of Wiltshire (Parishes of West Wiltshire) (Prohibition and Restriction of Waiting, Prohibition of Stopping, On Street Parking and Clearways) Consolidation Order 2019 shall be amended by the revocation of the Map Schedules specified in the First Schedule to this Order and the insertion of the Map Schedules specified in the Second Schedule to this Order.
2. The effect of the Order will be as follows:
 - a) To introduce **No Waiting at any time** on the following lengths of roads:

A365 Bath Road – south side – from a point 34 metres east of its junction with Fleetwood Rise to a point 13 metres west of that junction

A365 Bath Road – south side – from its junction with Bradford Road to a point 135 metres in a north westerly direction

Clock Tower View – west side – from its junction with A365 Bath Road to a point 11 metres in a southerly direction

Clock Tower View – east side – from its junction with A365 Bath Road to a point 14 metres in a southerly direction

Fleetwood Rise – both sides – from its junction with A365 Bath Road to a point 10 metres in a southerly direction
 - b) To extend **No Waiting at any time** on the following lengths of road:

Mead Park – west side – from a point 13 metres north of its junction with A365 Bath Road to a point 48 metres north of that junction

Mead Park – east side – from a point 32 metres north of its junction with A365 Bath Road to a point 48 metres north of that junction

These restrictions will replace any existing restrictions currently in force in the parish of Atworth.
3. This Order shall come into operation on 7th February 2022 and may be cited as The County of Wiltshire (Parishes of West Wiltshire) (Prohibition and Restriction of Waiting, Prohibition of Stopping, On Street Parking and Clearways) Consolidation Order 2019 (Amendment No.1) Order 2022.

FIRST SCHEDULE

Map Schedules to be revoked

Map Schedule	Date
DS27	25/11/2019
DS28	25/11/2019

SECOND SCHEDULE

Map Schedules to be inserted

Map Schedule	Date
DS27	07/02/2022
DS28	07/02/2022
DS29	07/02/2022

THE COMMON SEAL of WILTSHIRE COUNCIL was hereunto affixed this 26th day of January 2022 in the presence of: -

seal-11159

WILTSHIRE COUNCIL

THE COUNTY OF WILTSHIRE (PARISHES OF WEST WILTSHIRE)
(PROHIBITION AND RESTRICTION OF WAITING, PROHIBITION OF STOPPING,
ON STREET PARKING AND CLEARWAYS) CONSOLIDATION ORDER 2019
(AMENDMENT NO.2) ORDER 2021

The Council of the County of Wiltshire in exercise of its powers under Sections 1, 2, 4, 32, 35, 53 and Part IV of Schedule 9 of the Road Traffic Regulation Act 1984 (hereinafter referred to as “the Act of 1984”) as amended and the Traffic Management Act 2004 (hereinafter referred to as “the Act of 2004”) as amended and of all other enabling powers and after consultation with the Chief Officer of Police in accordance with Part III of Schedule 9 to the Act of 1984 hereby makes the following Order.

1. The County of Wiltshire (Parishes of West Wiltshire) (Prohibition and Restriction of Waiting, Prohibition of Stopping, On Street Parking and Clearways) Consolidation Order 2019 shall be amended by the revocation of the Map Schedules specified in the First Schedule to this Order and the insertion of the Map Schedules specified in the Second Schedule to this Order.
2. The effect of the Order will be as follows:
 - a) To introduce **No Waiting at any time** on the following lengths of roads:
 - B3107 The Street** – south side – from a point 25 metres west of its junction with the entrance to The Courts Gardens to a point 8 metres east of that junction
 - The Elms** – both sides – from its junction with The Midlands for a distance of 10 metres in a south easterly direction
 - New Development Road (off The Midlands)** – both sides – from its junction with The Midlands for a distance of 10 metres in a north westerly direction
 - b) To extend **No Waiting at any time** on the following lengths of road:
 - B3107 The Street** – north side – from a point 12 metres west of its southern junction with The Midlands for a distance of 2 metres in a westerly direction
 - B3107 The Street** – north side – from a point 5 metres east of its southern junction with The Midlands for a distance of 6 metres in an easterly direction
 - The Midlands** – west side – from a point 25 metres north west of its southern junction with B3107 The Street for a distance of 8 metres in a north westerly direction
 - The Midlands** – west side – from a point 50 metres north west of its southern junction with B3107 The Street for a distance of 6 metres in a north westerly direction
 - The Midlands** – south side – from a point 30 metres south west of its junction with Lions Orchard for a distance of 14 metres in a south westerly direction
 - The Midlands** – both sides – from a point 10 metres north east of its junction with Lions Orchard for a distance of 50 metres in a north easterly direction
 - c) To introduce **Parking Monday to Saturday 8am – 6pm 30 minutes No return within 2 hours** on the following lengths of road:
 - B3107 The Street** – south side – from a point 8 metres east of its junction with the entrance to The Courts Gardens for a distance of 15 metres in an easterly direction
 - B3107 The Street** – north side – from a point 11 metres east of its southern junction with The Midlands for a distance of 15 metres in an easterly direction
 - d) To introduce **Parking (unrestricted)** on the following length of road:
 - The Midlands** – from a point 33 metres north west of its southern junction with B3107 The Street for a distance of 17 metres in a north westerly direction

These restrictions will replace any existing restrictions currently in force in the parish of Holt.
3. This Order shall come into operation on 9th August 2021 and may be cited as The County of Wiltshire (Parishes of West Wiltshire) (Prohibition and Restriction of Waiting, Prohibition of Stopping, On Street Parking and Clearways) Consolidation Order 2019 (Amendment No.2) Order 2021.

FIRST SCHEDULEMap Schedules to be revoked

Map Schedule	Date
EF27	25/11/2019
EG27	25/11/2019

SECOND SCHEDULEMap Schedules to be inserted

Map Schedule	Date
EF27	09/08/2021
EG27	09/08/2021

THE COMMON SEAL of WILTSHIRE COUNCIL was hereunto affixed this 28th day of July 2021 in the presence of: -

seal-10173

WILTSHIRE COUNCIL**THE COUNTY OF WILTSHIRE (PARISHES OF WEST WILTSHIRE)
(PROHIBITION AND RESTRICTION OF WAITING, PROHIBITION OF STOPPING, ON STREET PARKING
AND CLEARWAYS) CONSOLIDATION ORDER 2019 (AMENDMENT NO.3) ORDER 2023**

The Council of the County of Wiltshire in exercise of its powers under Sections 1, 2, 4, 32, 35, 53 and Part IV of Schedule 9 of the Road Traffic Regulation Act 1984 (hereinafter referred to as "the Act of 1984") as amended and the Traffic Management Act 2004 (hereinafter referred to as "the Act of 2004") as amended and of all other enabling powers and after consultation with the Chief Officer of Police in accordance with Part III of Schedule 9 to the Act of 1984 hereby makes the following Order.

1. The County of Wiltshire (Parishes of West Wiltshire) (Prohibition and Restriction of Waiting, Prohibition of Stopping, On Street Parking and Clearways) Consolidation Order 2019 shall be amended by the revocation of the Map Schedules specified in the First Schedule to this Order and the insertion of the Map Schedules specified in the Second Schedule to this Order.
2. The effect of the Order will be as follows:
 - a) To introduce **No Waiting at any time** on the following lengths of roads:

Hawcroft, Holt – both sides – from its junction with The Midlands for a distance of 10 metres in an easterly direction

Station Road, Holt – west side – from its junction with The Street to a point 10 metres south of its junction with The Gravel

Station Road, Holt – east side – from its junction with The Street for a distance of 10 metres in a southerly direction

Station Road, Holt – east side – from a point 13 metres north of its junction with The Gravel to a point 10 metres south of that junction

The Gravel, Holt – both sides – from its junction with Station Road for a distance of 7 metres in an easterly direction

The Street, Holt – south side – from a point 25 metres west of its junction with The Midlands to a point 7 metres east of its junction with Station Road
 - b) To extend **No Waiting at any time** on the following lengths of road:

The Midlands, Holt – west side – from a point 15 metres north of its junction with The Street to a point 10 metres west of its junction with The Spa

The Midlands, Holt – east side – from a point 15 metres north of its junction with The Street to a point 16 metres north of its junction with Hawcroft

The Street, Holt – north side – from a point 15 metres east of its junction with The Midlands for a distance of 42 metres in an easterly direction

These restrictions will replace any existing restrictions currently in force in the parish of Holt.
3. This Order shall come into operation on 26th June 2023 and may be cited as The County of Wiltshire (Parishes of West Wiltshire) (Prohibition and Restriction of Waiting, Prohibition of Stopping, On Street Parking and Clearways) Consolidation Order 2019 (Amendment No.3) Order 2023.

FIRST SCHEDULE**Map Schedule to be revoked**

Map Schedule	Date
EF28	25/11/2019

SECOND SCHEDULE**Map Schedules to be inserted**

Map Schedule	Date
EF28	26/06/2023

THE COMMON SEAL of WILTSHIRE COUNCIL was hereunto affixed this 14th day of June 2023 in the presence of: -

seal-14666

WILTSHIRE COUNCILTHE COUNTY OF WILTSHIRE (PARISHES OF WEST WILTSHIRE)
(PROHIBITION AND RESTRICTION OF WAITING, PROHIBITION OF STOPPING, ON STREET PARKING
AND CLEARWAYS) CONSOLIDATION ORDER 2019 (AMENDMENT NO.4) ORDER 2024

The Council of the County of Wiltshire in exercise of its powers under Sections 1, 2, 4, 32, 35, 53 and Part IV of Schedule 9 of the Road Traffic Regulation Act 1984 (hereinafter referred to as “the Act of 1984”) as amended and the Traffic Management Act 2004 (hereinafter referred to as “the Act of 2004”) as amended and of all other enabling powers and after consultation with the Chief Officer of Police in accordance with Part III of Schedule 9 to the Act of 1984 hereby makes the following Order.

1. The County of Wiltshire (Parishes of West Wiltshire) (Prohibition and Restriction of Waiting, Prohibition of Stopping, On Street Parking and Clearways) Consolidation Order 2019 shall be amended by the revocation of the Map Schedules specified in the First Schedule to this Order and the insertion of the Map Schedules specified in the Second Schedule to this Order.
2. The effect of the Order will be as follows:
 - a) To introduce **No Waiting at any time** on the following lengths of roads:
 - B3098 Westbury Road, Edington** – south side – from its junction with Long Hollow for a distance of 39 metres in a westerly direction
 - B3098 Westbury Road, Edington** – south side – from a point 50 metres west of its junction with Long Hollow for a distance of 13 metres in a westerly direction
 - Long Hollow, Edington** – west side – from its junction with B3098 Westbury Road for a distance of 16 metres in a southerly direction
 - Tinhead Road, Edington** – both sides – from its junction with B3098 Westbury Road to a point 18 metres south of its junction with Baynton Way
 - B3108 Winsley Hill, Limpley Stoke** – both sides - from a point 30 metres east of its junction with Lower Stoke, to the parish boundary at the centre of Stokeford Bridge, a distance of 50 metres in a south easterly direction
 - Bests Lane, Sutton Veny** – both sides – from its junction with High Street for a distance of 10 metres in a northerly direction
 - High Street, Sutton Veny** – north east side – from a point 10 metres south east of its junction with Bests Lane to a point 10 metres north west of that junction
 - High Street, Sutton Veny** – south west side – from a point 10 metres south east of its junction with Hill Road to a point 10 metres north west of that junction
 - Hill Road, Sutton Veny** – both sides – from its junction with High Street for a distance of 10 metres in a south westerly direction
 - B3108 Winsley Hill, Winsley** – north and north east side – from the parish boundary at the centre of Stokeford Bridge (80 metres south east of its junction with Lower Stoke) to a point 48 metres south west of the canal access
 - B3108 Winsley Hill, Winsley** – north and north east side – from its junction with the Canal access in a southerly direction to the access to property known as Crockford Farm
 - B3108 Winsley Hill, Winsley** – south and south west side – from the parish boundary at the centre of Stokeford Bridge (80 metres south east of its junction with Lower Stoke) to a point 24 metres north west of the access to property known as Crockford Farm
 - Bradford Road North, Winsley** – north side – from a point 28 metres west of its junction with Bradford Road for a distance of 25 metres in a westerly direction
 - b) To extend **No Waiting at any time** on the following lengths of road:
 - Mead Park, Atworth** – east side – from a point 11 metres north of its junction with Bath Road for a distance of 16 metres in a northerly direction
 - c) To introduce **No Stopping on Entrance Markings (School Keep Clear) Monday to Friday 8.30am – 9.30am and 2.30pm – 3.30pm** on the following lengths of road:
 - High Street, Sutton Veny** – north east side – from a point 45 metres south east of its junction with Bests Lane for a distance of 25 metres in a south easterly direction

3. This Order shall come into operation on 29th April 2024 and may be cited as The County of Wiltshire (Parishes of West Wiltshire) (Prohibition and Restriction of Waiting, Prohibition of Stopping, On Street Parking and Clearways) Consolidation Order 2019 (Amendment No.4) Order 2024.

FIRST SCHEDULE

Map Schedules to be revoked

Map Schedule	Date
DS28	07/02/2022
EJ15	25/11/2019

SECOND SCHEDULE

Map Schedules to be inserted

Map Schedule	Date
DS28	29/04/2024
EI12 (Limply Stoke)	29/04/2024
EI12 (Winsley)	29/04/2024
EJ15	29/04/2024
FI41	29/04/2024
FJ41	29/04/2024
FJ42	29/04/2024
GW35	29/04/2024

THE COMMON SEAL of WILTSHIRE COUNCIL was hereunto affixed this 17th day of April 2024 in the presence of: -

seal-21272

WILTSHIRE COUNTY COUNCIL**NOTICE OF PENALTY CHARGES****CIVIL ENFORCEMENT AREAS AND SPECIAL ENFORCEMENT AREAS
IN THE DISTRICT OF WEST WILTSHIRE**

NOTICE IS HEREBY GIVEN that Wiltshire County Council in accordance with its powers under the Traffic Management Act 2004 and in consultation with the Secretary of State for Transport have set the following Penalty Charges in relation to the civil enforcement of on street parking contraventions in the District of West Wiltshire provided for by the Statutory Instrument entitled The Civil Enforcement of Parking Contraventions (County of Wiltshire) (District of West Wiltshire) Designation Order 2008.

Two levels of Penalty Charge have been set for different contraventions. The Penalty Charges are £70 on the issue of a Penalty Charge Notice ("PCN") for Higher Level contraventions and £50 on the issue of a PCN for Lower Level contraventions in accordance with The Civil Enforcement of Parking Contraventions (Guidelines on Levels of Charges) (England) Order 2007 but discounted by 50% if payment is received within 14 days of the issue of the PCN or if payment is received within 21 days for contraventions detected with a camera (approved device).

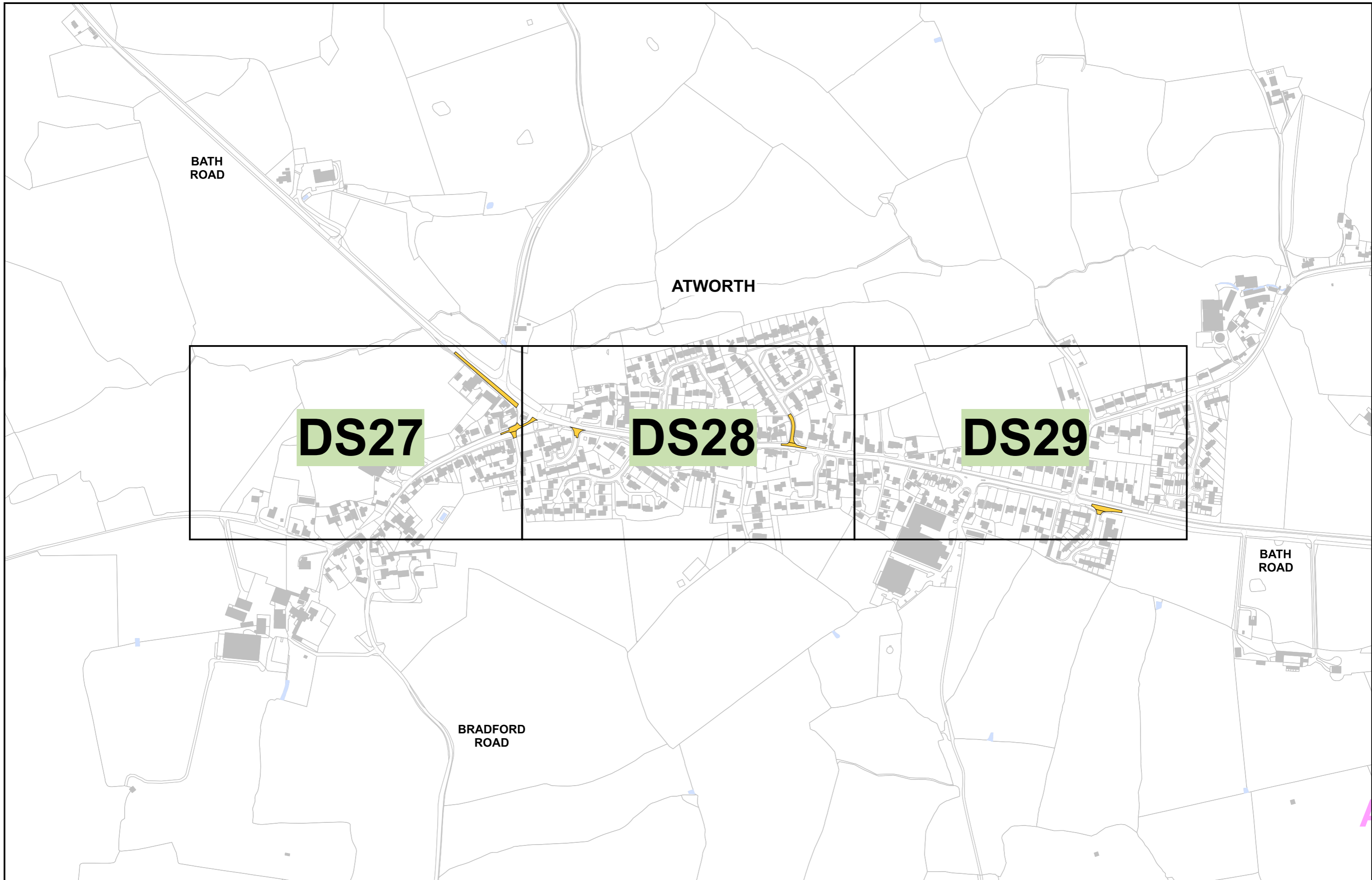
On the issue of a Charge Certificate in accordance with The Civil Enforcement of Parking Contraventions (Guidelines on Levels of Charges) (England) Order 2007 the penalty charge will be increased by 50%.

The above charges will come into effect on 16 June 2008.

GEORGE BATTEN
Director of Environmental Services
County Hall, Trowbridge, BA14 8JD

23 May 2008

ATWORTH GAZETTEER			
STREET NAME	MAP SCHEDULE		
	BATH ROAD A365	DS27	DS28
BRADFORD ROAD	DS27	DS28	
CLOCK TOWER VIEW	DS28		
CORONATION ROAD	DS27		
FLEETWOOD RISE	DS29		
MEAD PARK	DS28		





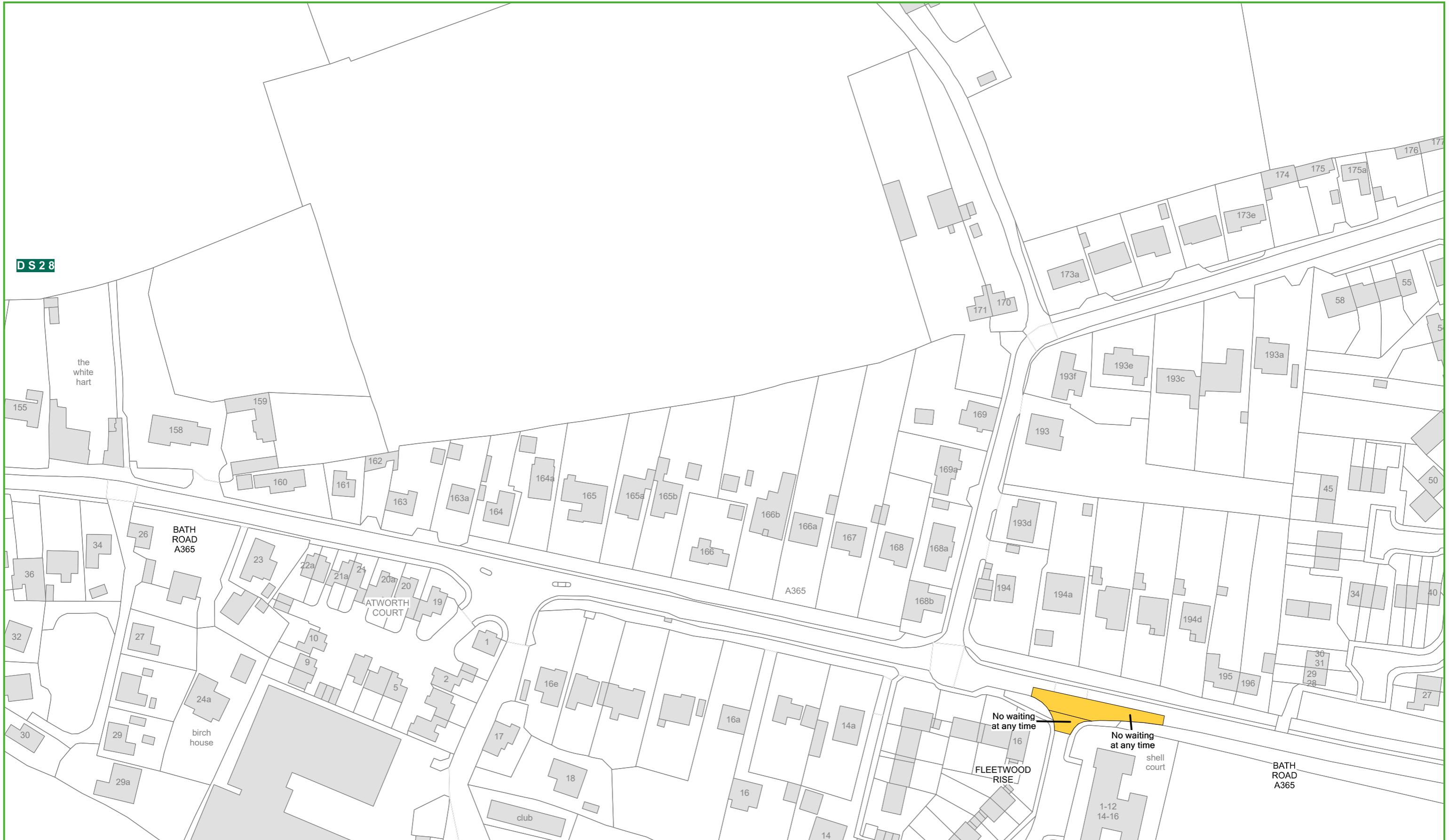
	THE COUNTY OF WILTSHIRE (PARISHES OF WEST WILTSHIRE) (PROHIBITION AND RESTRICTION OF WAITING, ON STREET PARKING AND CLEARWAYS) CONSOLIDATION ORDER 2019 ATWORTH					SCALE 1:1250	
	Crown copyright and database rights 2022 Ordnance Survey 100049050					DATE 07/02/2022	
Wiltshire Council County Hall, Bythesea Road, Trowbridge, Wiltshire. BA14 8JN	KEY						
	PARKING RESIDENT PARKING PAY AND DISPLAY DISABLED PARKING DOCTOR PARKING MOTORCYCLE PARKING LOADING	NO WAITING NO WAITING AND NO LOADING NO WAITING AND NO LOADING AT ANY TIME MULTIPLE RESTRICTIONS	NO WAITING AT ANY TIME NO WAITING AT ANY TIME AND NO LOADING NO WAITING AT ANY TIME AND NO LOADING AT ANY TIME PEDESTRIAN ZONE	TAXI CLEARWAY CLEARWAY ZONE ZONE ROAD	EXPERIMENTAL RESTRICTIONS	FILE WWPA2016CONS MAP DS27	



DS 27

DS 29

	THE COUNTY OF WILTSHIRE (PARISHES OF WEST WILTSHIRE) (PROHIBITION AND RESTRICTION OF WAITING, ON STREET PARKING AND CLEARWAYS) CONSOLIDATION ORDER 2019 ATWORTH				SCALE 1:1250	
					DATE 29/04/2024	
Wiltshire Council County Hall, Bythesea Road, Trowbridge, Wiltshire. BA14 8JN	PARKING	SPARE	PEDESTRIAN	SPARE	NO STOPPING	LOADING
	DISABLED PARKING	PAY AND DISPLAY	NO WAITING AT ANY TIME	NO WAITING	TAXI CLEARWAY	NO LOADING
	RESIDENT PARKING	MOTORCYCLE PARKING	NO WAITING AT ANY TIME AND NO LOADING	NO WAITING AND NO LOADING	CLEARWAY	MULTIPLE RESTRICTIONS
	DOCTOR PARKING	ELECTRIC VEHICLE PARKING	NO WAITING AT ANY TIME AND NO LOADING AT ANY TIME	NO WAITING AND NO LOADING AT ANY TIME	BUS CLEARWAY	EXPERIMENTAL
					FILE WWPA2016CONS	MAP DS28




DS 28

Wiltshire Council

**THE COUNTY OF WILTSHIRE (PARISHES OF WEST WILTSHIRE)
(PROHIBITION AND RESTRICTION OF WAITING, ON STREET PARKING AND CLEARWAYS) CONSOLIDATION ORDER 2019
ATWORTH**

Crown copyright and database rights 2022 Ordnance Survey 100049050

SCALE 1:1250



DATE 07/02/2022

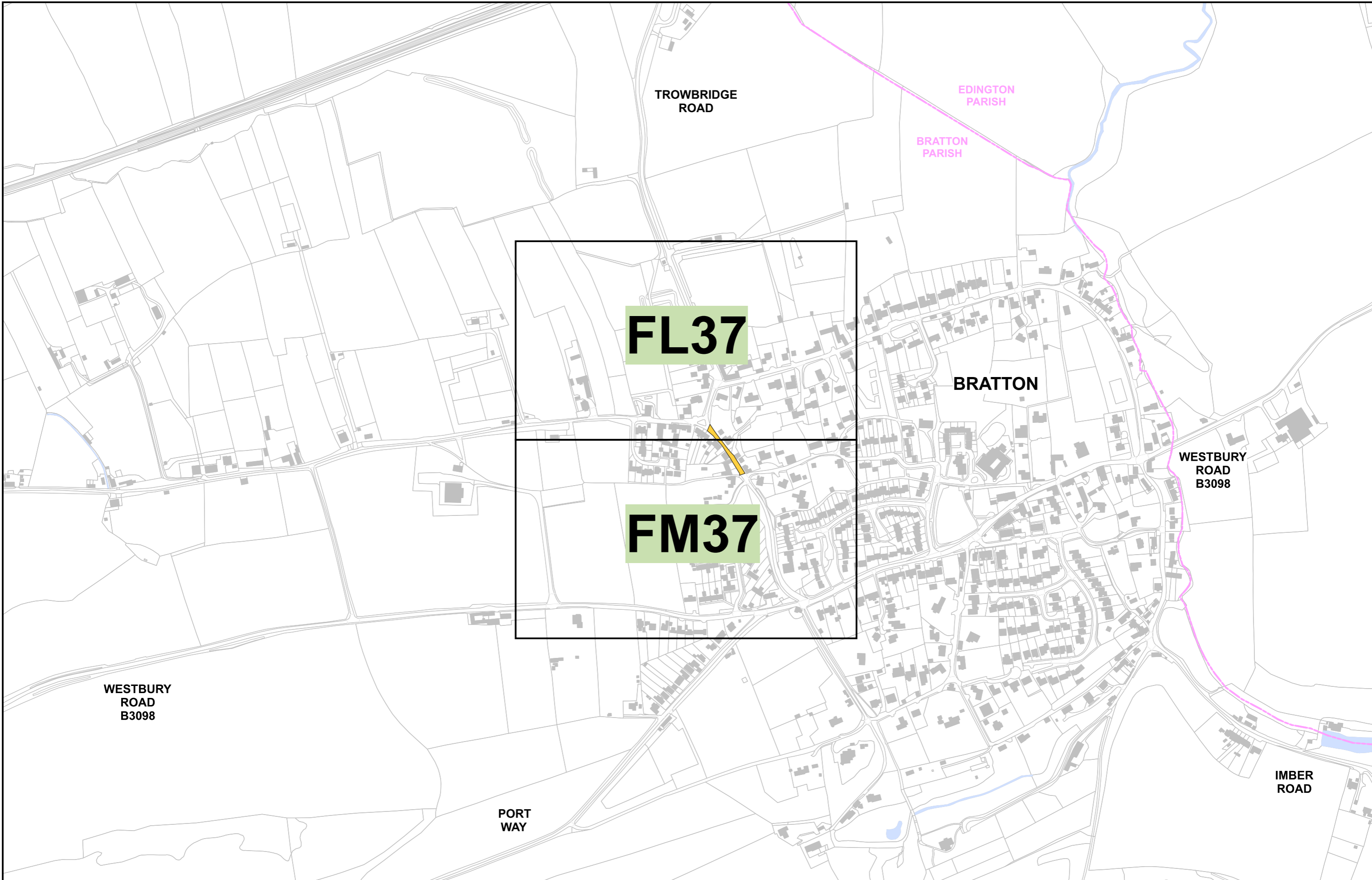
Wiltshire Council
County Hall, Bythesea Road,
Trowbridge, Wiltshire.
BA14 8JN

KEY	
PARKING	DISABLED PARKING
RESIDENT PARKING	NO WAITING
PAY AND DISPLAY	DOCTOR PARKING
LOADING	NO WAITING AND NO LOADING
LOADING	NO WAITING AND NO LOADING AT ANY TIME
LOADING	MULTIPLE RESTRICTIONS
LOADING	NO WAITING AT ANY TIME
LOADING	NO WAITING AT ANY TIME AND NO LOADING
LOADING	NO WAITING AT ANY TIME AND NO LOADING AT ANY TIME
LOADING	PEDESTRIAN ZONE
LOADING	TAXI CLEARWAY
LOADING	CLEARWAY
LOADING	ZONE
LOADING	ZONE ROAD
LOADING	EXPERIMENTAL RESTRICTIONS

FILE WWPA2016CONS

MAP DS29

BRATTON GAZETTEER			
STREET NAME		MAP SCHEDULE	
COURT LANE		FL37	FM37





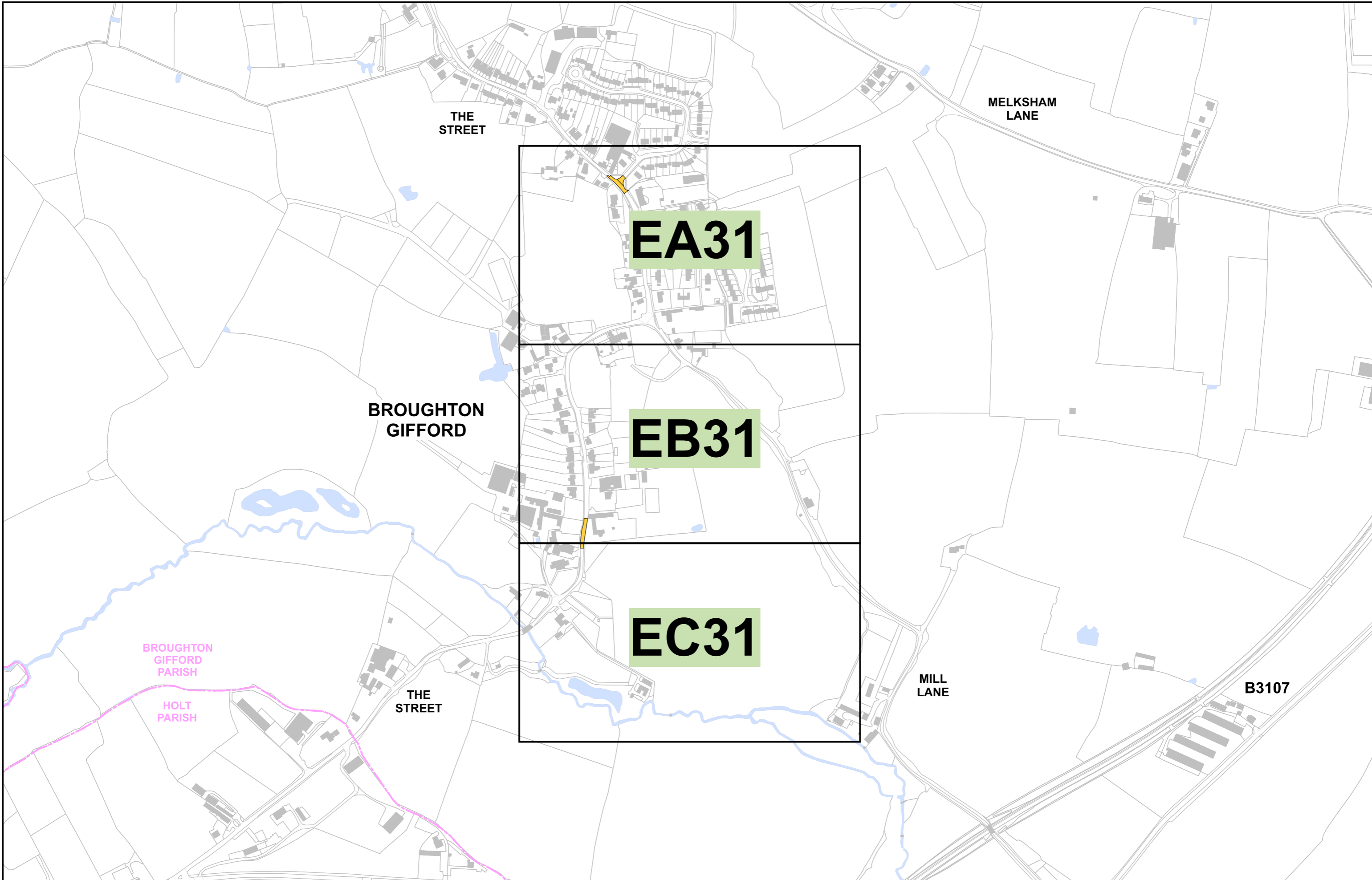
	THE COUNTY OF WILTSHIRE (PARISHES OF WEST WILTSHIRE) (PROHIBITION AND RESTRICTION OF WAITING, ON STREET PARKING AND CLEARWAYS) CONSOLIDATION ORDER 2019 BRATTON				SCALE 1:1250	
					DATE 29/04/2024	
Wiltshire Council County Hall, Bythesea Road, Trowbridge, Wiltshire. BA14 8JN	PARKING	SPARE	PEDESTRIAN	SPARE	NO STOPPING	LOADING
	DISABLED PARKING	PAY AND DISPLAY	NO WAITING AT ANY TIME	NO WAITING	TAXI CLEARWAY	NO LOADING
RESIDENT PARKING	MOTORCYCLE PARKING	NO WAITING AT ANY TIME AND NO LOADING	NO WAITING AND NO LOADING	CLEARWAY	MULTIPLE RESTRICTIONS	
DOCTOR PARKING	ELECTRIC VEHICLE PARKING	NO WAITING AT ANY TIME AND NO LOADING AT ANY TIME	NO WAITING AND NO LOADING AT ANY TIME	BUS CLEARWAY	EXPERIMENTAL	
					FILE WWPA2019CONS	
					MAP FL37	

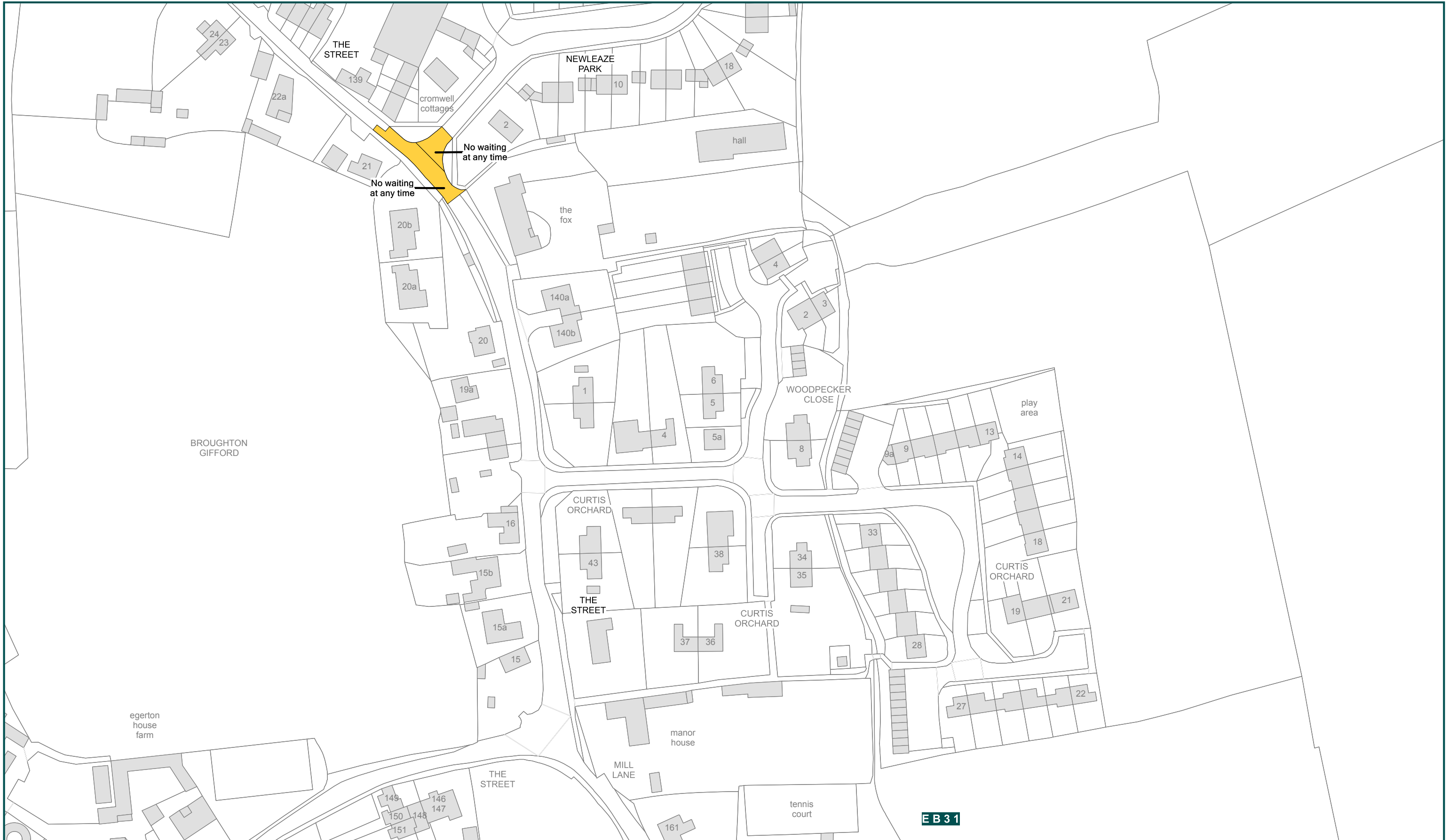


	THE COUNTY OF WILTSHIRE (PARISHES OF WEST WILTSHIRE) (PROHIBITION AND RESTRICTION OF WAITING, ON STREET PARKING AND CLEARWAYS) CONSOLIDATION ORDER 2019 BRATTON				SCALE 1:1250	
					DATE 29/04/2024	
Wiltshire Council County Hall, Bythesea Road, Trowbridge, Wiltshire. BA14 8JN	PARKING	SPARE	PEDESTRIAN	SPARE	NO STOPPING	LOADING
	DISABLED PARKING	PAY AND DISPLAY	NO WAITING AT ANY TIME	NO WAITING	TAXI CLEARWAY	NO LOADING
RESIDENT PARKING	MOTORCYCLE PARKING	NO WAITING AT ANY TIME AND NO LOADING	NO WAITING AND NO LOADING	CLEARWAY	MULTIPLE RESTRICTIONS	
DOCTOR PARKING	ELECTRIC VEHICLE PARKING	NO WAITING AT ANY TIME AND NO LOADING AT ANY TIME	NO WAITING AND NO LOADING AT ANY TIME	BUS CLEARWAY	EXPERIMENTAL	
					FILE WWPA2019CONS	
					MAP FM37	

BROUGHTON GIFFORD GAZETTEER

STREET NAME	MAP SCHEDULE			
NEWLEAZE PARK	EA31			
THE STREET	EA31	EB31	EC31	





**The County of Wiltshire (Parishes of West Wiltshire)
 (Prohibition and Restriction of Waiting, Prohibition of Stopping, On Street Parking and Clearways) Consolidation
 Order - Broughton Gifford**

Crown copyright and database rights 2019 Ordnance Survey 100049050

SCALE	1: 1250 @ A3	
DATE	25/11/2019	
FILE	WWPA2019CONS	
	MAP SCHEDULE	EA31

KEY	
PARKING	DISABLED PARKING
RESIDENT PARKING	DOCTOR PARKING
PAY AND DISPLAY	MOTORCYCLE PARKING
LOADING	NO WAITING
MULTIPLE RESTRICTIONS	NO WAITING AND NO LOADING
PEDESTRIAN ZONE	NO WAITING AND NO LOADING AT ANY TIME
NO WAITING AT ANY TIME AND NO LOADING	NO WAITING AT ANY TIME AND NO LOADING AT ANY TIME
TAXI CLEARWAY	CLEARWAY
EXPERIMENTAL RESTRICTIONS	ZONE
ZONE ROAD	

Wiltshire Council
 County Hall, Bythesea Road,
 Trowbridge, Wiltshire.
 BA14 8JN



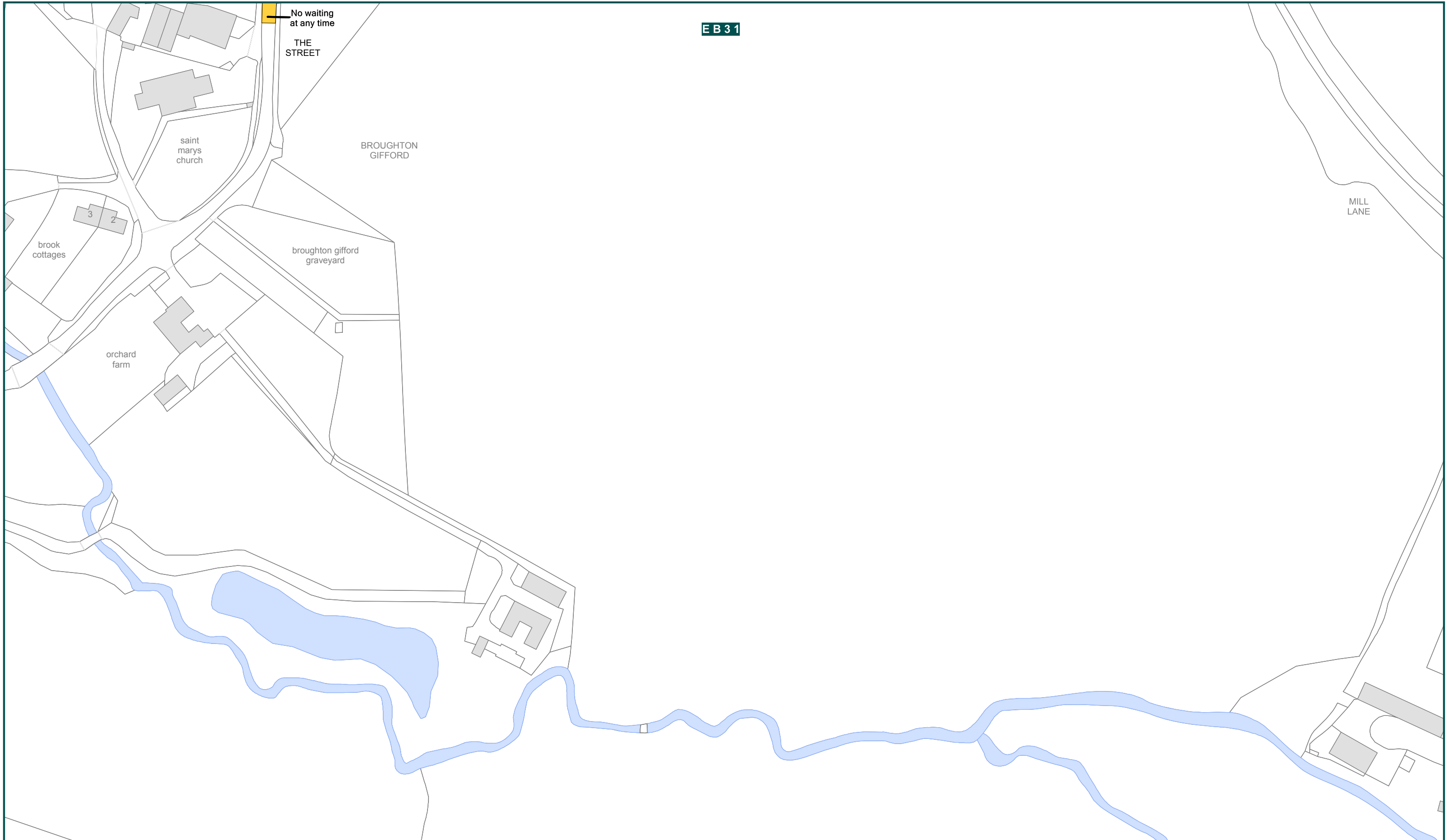
**The County of Wiltshire (Parishes of West Wiltshire)
(Prohibition and Restriction of Waiting, Prohibition of Stopping, On Street Parking and Clearways)
Consolidation Order - Broughton Gifford**

Crown copyright and database rights 2019 Ordnance Survey 100049050

SCALE	1: 1250 @ A3	
DATE	25/11/2019	
FILE	WWPA2019CONS	
	MAP SCHEDULE	EB31

Wiltshire Council
County Hall, Bythesea Road,
Trowbridge, Wiltshire.
BA14 8JN

KEY	
PARKING	DISABLED PARKING
RESIDENT PARKING	DOCTOR PARKING
PAY AND DISPLAY	MOTORCYCLE PARKING
LOADING	NO WAITING
MULTIPLE RESTRICTIONS	NO WAITING AND NO LOADING
NO WAITING AT ANY TIME	NO WAITING AND NO LOADING AT ANY TIME
NO WAITING AT ANY TIME AND NO LOADING	NO WAITING AT ANY TIME AND NO LOADING AT ANY TIME
PEDESTRIAN ZONE	TAXI CLEARWAY
ZONE	CLEARWAY
ZONE ROAD	EXPERIMENTAL RESTRICTIONS



**The County of Wiltshire (Parishes of West Wiltshire)
 (Prohibition and Restriction of Waiting, Prohibition of Stopping, On Street Parking and Clearways)
 Consolidation Order - Broughton Gifford**

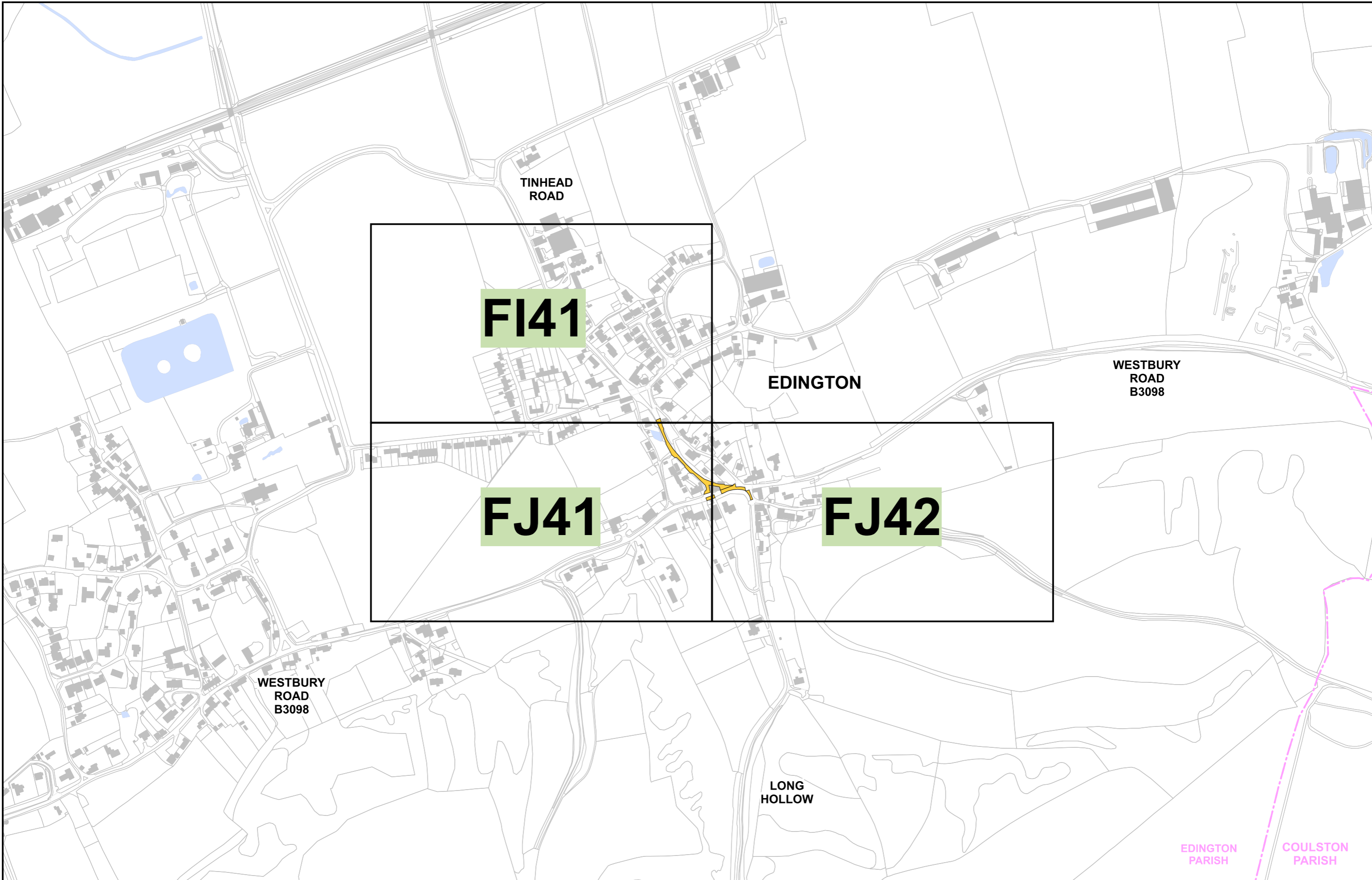
Crown copyright and database rights 2019 Ordnance Survey 100049050

SCALE	1: 1250 @ A3	
DATE	25/11/2019	
FILE	WWPA2019CONS	
	MAP SCHEDULE	EC31

Wiltshire Council
 County Hall, Bythesea Road,
 Trowbridge, Wiltshire.
 BA14 8JN

KEY	
PARKING	DISABLED PARKING
RESIDENT PARKING	DOCTOR PARKING
PAY AND DISPLAY	MOTORCYCLE PARKING
LOADING	NO WAITING
MULTIPLE RESTRICTIONS	NO WAITING AND NO LOADING
NO WAITING AT ANY TIME	NO WAITING AND NO LOADING AT ANY TIME
NO WAITING AT ANY TIME AND NO LOADING	NO WAITING AT ANY TIME AND NO LOADING AT ANY TIME
PEDESTRIAN ZONE	TAXI CLEARWAY
ZONE	CLEARWAY
ZONE ROAD	EXPERIMENTAL RESTRICTIONS

EDINGTON GAZETTEER			
STREET NAME	MAP SCHEDULE		
LONG HOLLOW	FJ42		
TINHEAD ROAD	FI41	FJ41	FJ42
WESTBURY ROAD B3098	FJ41	FJ42	





F J 4 1

No waiting at any time

	THE COUNTY OF WILTSHIRE (PARISHES OF WEST WILTSHIRE) (PROHIBITION AND RESTRICTION OF WAITING, ON STREET PARKING AND CLEARWAYS) CONSOLIDATION ORDER 2019 EDINGTON				SCALE 1:1250		
					DATE 29/04/2024		FILE WWPA2019CONS
Wiltshire Council County Hall, Bythesea Road, Trowbridge, Wiltshire. BA14 8JN	PARKING DISABLED PARKING RESIDENT PARKING DOCTOR PARKING	SPARE PAY AND DISPLAY MOTORCYCLE PARKING ELECTRIC VEHICLE PARKING	PEDESTRIAN NO WAITING AT ANY TIME NO WAITING AT ANY TIME AND NO LOADING NO WAITING AT ANY TIME AND NO LOADING AT ANY TIME	SPARE NO WAITING NO WAITING AND NO LOADING NO WAITING AND NO LOADING AT ANY TIME	NO STOPPING TAXI CLEARWAY CLEARWAY BUS CLEARWAY	LOADING NO LOADING MULTIPLE RESTRICTIONS EXPERIMENTAL	MAP F141



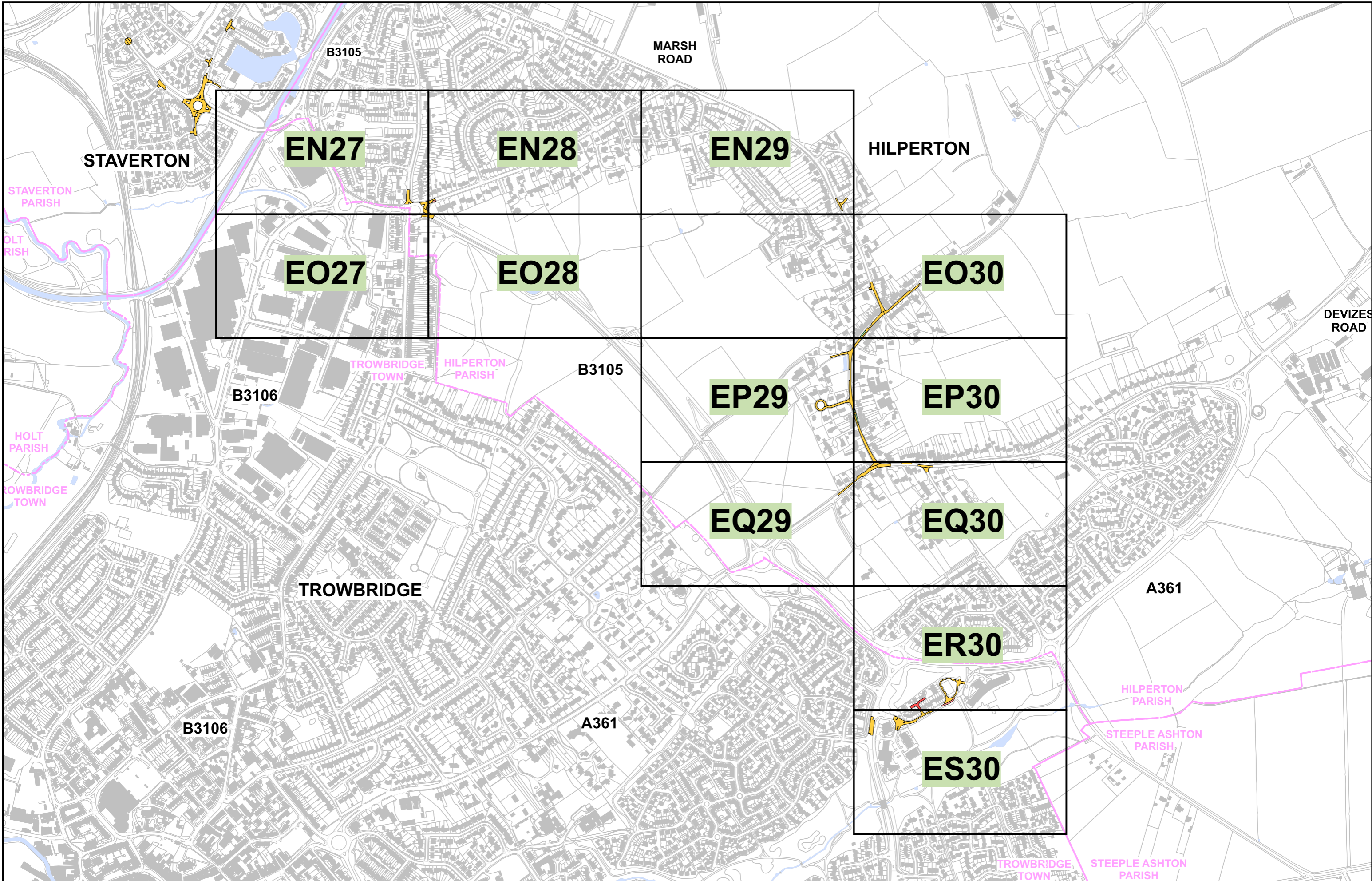
<p>Wiltshire Council</p>	<p>THE COUNTY OF WILTSHIRE (PARISHES OF WEST WILTSHIRE) (PROHIBITION AND RESTRICTION OF WAITING, ON STREET PARKING AND CLEARWAYS) CONSOLIDATION ORDER 2019 EDINGTON</p>				SCALE	1:1250	
					DATE	29/04/2024	
<p>Wiltshire Council County Hall, Bythesea Road, Trowbridge, Wiltshire. BA14 8JN</p>	<p> ■ PARKING SPARE ■ PEDESTRIAN SPARE ■ DISABLED PARKING ■ PAY AND DISPLAY ■ NO WAITING AT ANY TIME ■ NO WAITING ■ RESIDENT PARKING ■ MOTORCYCLE PARKING ■ NO WAITING AT ANY TIME AND NO LOADING ■ NO WAITING AND NO LOADING ■ DOCTOR PARKING ■ ELECTRIC VEHICLE PARKING ■ NO WAITING AT ANY TIME AND NO LOADING AT ANY TIME ■ NO WAITING AND NO LOADING AT ANY TIME </p>				FILE	WWPA2019CONS	
					MAP	FJ41	

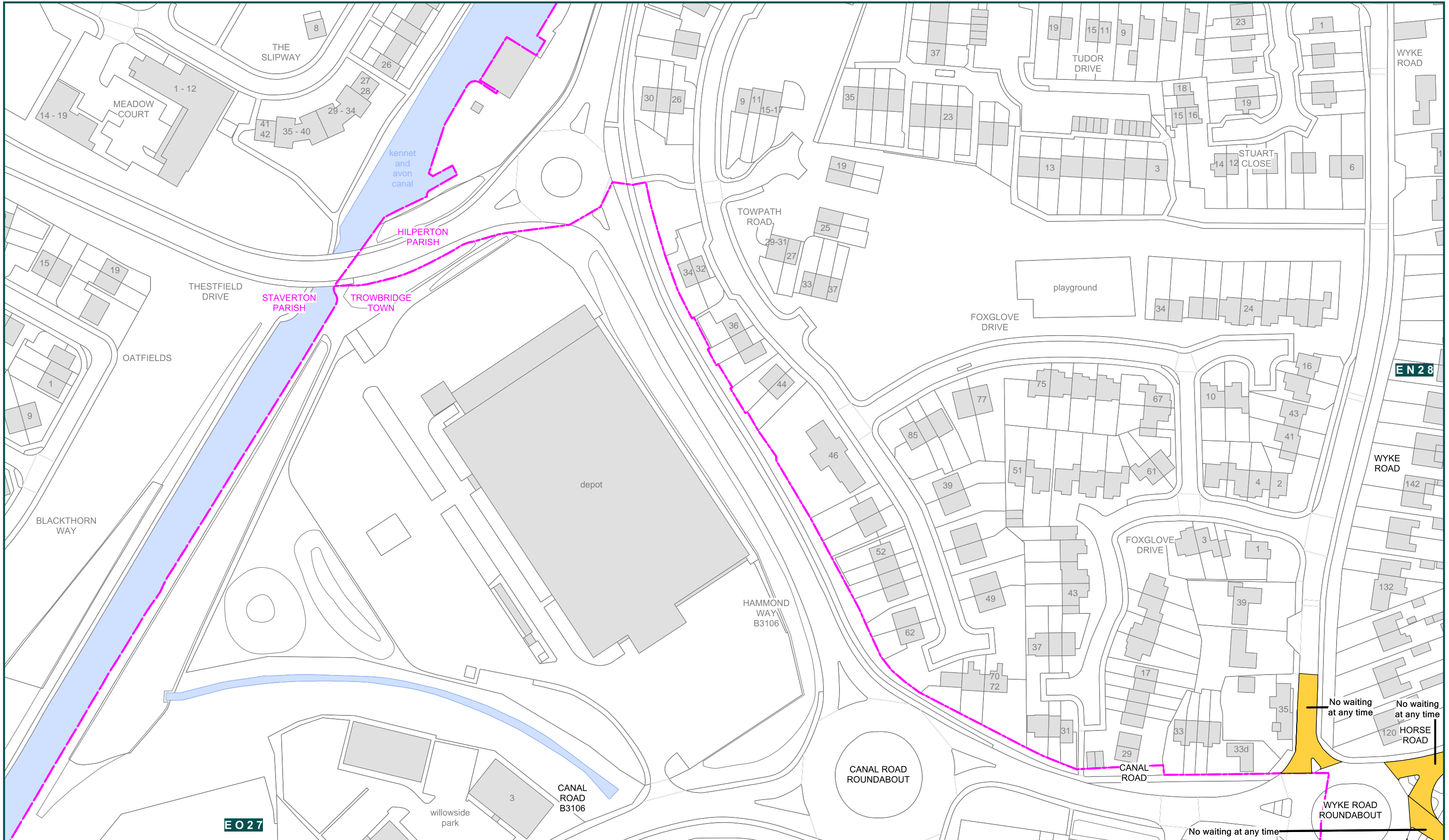


FJ
41

	THE COUNTY OF WILTSHIRE (PARISHES OF WEST WILTSHIRE) (PROHIBITION AND RESTRICTION OF WAITING, ON STREET PARKING AND CLEARWAYS) CONSOLIDATION ORDER 2019 EDINGTON				SCALE	1:1250		
					DATE	29/04/2024		
Wiltshire Council County Hall, Bythesea Road, Trowbridge, Wiltshire. BA14 8JN	PARKING DISABLED PARKING RESIDENT PARKING DOCTOR PARKING	SPARE PAY AND DISPLAY MOTORCYCLE PARKING ELECTRIC VEHICLE PARKING	PEDESTRIAN NO WAITING AT ANY TIME NO WAITING AT ANY TIME AND NO LOADING NO WAITING AT ANY TIME AND NO LOADING AT ANY TIME	SPARE NO WAITING NO WAITING AND NO LOADING NO WAITING AND NO LOADING AT ANY TIME	NO STOPPING TAXI CLEARWAY CLEARWAY BUS CLEARWAY	LOADING NO LOADING MULTIPLE RESTRICTIONS EXPERIMENTAL	FILE	WWPA2019CONS
	MAP	FJ42						

HILPERTON GAZETTEER					
STREET NAME	MAP SCHEDULE				
ASHTON ROAD	EQ30				
CHURCH STREET	EO30	EP29	EP30	* EQ30	
DEVIZES ROAD	EP30	EP31	EQ30		
DYMOTT SQUARE	EO30				
GREENHILL GARDENS SOUTH ACCESS	EN29				
HACKETT PLACE	ER30	ES30			
HILL STREET	EO30	EN29			
HILPERTON RELIEF ROAD	* EO27	EO28	EP29	EQ29	
HORSE ROAD	EN27	EN28			
LEAP GATE	ES30				
SAINT MICHAELS CLOSE	EP29				
THE KNAP	EP29				
TROWBRIDGE ROAD B3105	EQ29	EQ30			
WHADDON LANE	EO30				
WYKE ROAD	EN27	EO27			





<p>Wiltshire Council Where everybody matters</p>	<p>The County of Wiltshire (Parishes of West Wiltshire) (Prohibition and Restriction of Waiting, Prohibition of Stopping, On Street Parking and Clearways) Consolidation Order - Hilpertown</p>					<p>SCALE 1: 1250 @ A3</p>																								
	<p>Crown copyright and database rights 2016 Ordnance Survey 100049050</p>					<p>DATE 25/11/2019</p>																								
<p>Wiltshire Council County Hall, Bythesea Road, Trowbridge, Wiltshire. BA14 8JN</p>	<p>KEY</p> <table border="0"> <tr> <td> PARKING</td> <td> DOCTOR PARKING</td> <td> NO WAITING</td> <td> NO WAITING AT ANY TIME</td> <td> TAXI CLEARWAY</td> <td> EXPERIMENTAL RESTRICTIONS</td> </tr> <tr> <td> RESIDENT PARKING</td> <td> MOTORCYCLE PARKING</td> <td> NO WAITING AND NO LOADING</td> <td> NO WAITING AT ANY TIME AND NO LOADING</td> <td> CLEARWAY</td> <td> ZONE</td> </tr> <tr> <td> PAY AND DISPLAY</td> <td> LOADING</td> <td> NO WAITING AND NO LOADING AT ANY TIME</td> <td> NO WAITING AT ANY TIME AND NO LOADING AT ANY TIME</td> <td> ZONE</td> <td> ZONE ROAD</td> </tr> <tr> <td></td> <td></td> <td> MULTIPLE RESTRICTIONS</td> <td> PEDESTRIAN ZONE</td> <td></td> <td></td> </tr> </table>					PARKING	DOCTOR PARKING	NO WAITING	NO WAITING AT ANY TIME	TAXI CLEARWAY	EXPERIMENTAL RESTRICTIONS	RESIDENT PARKING	MOTORCYCLE PARKING	NO WAITING AND NO LOADING	NO WAITING AT ANY TIME AND NO LOADING	CLEARWAY	ZONE	PAY AND DISPLAY	LOADING	NO WAITING AND NO LOADING AT ANY TIME	NO WAITING AT ANY TIME AND NO LOADING AT ANY TIME	ZONE	ZONE ROAD			MULTIPLE RESTRICTIONS	PEDESTRIAN ZONE			<p>FILE WHPA2019CONS</p>
	PARKING	DOCTOR PARKING	NO WAITING	NO WAITING AT ANY TIME	TAXI CLEARWAY	EXPERIMENTAL RESTRICTIONS																								
RESIDENT PARKING	MOTORCYCLE PARKING	NO WAITING AND NO LOADING	NO WAITING AT ANY TIME AND NO LOADING	CLEARWAY	ZONE																									
PAY AND DISPLAY	LOADING	NO WAITING AND NO LOADING AT ANY TIME	NO WAITING AT ANY TIME AND NO LOADING AT ANY TIME	ZONE	ZONE ROAD																									
		MULTIPLE RESTRICTIONS	PEDESTRIAN ZONE																											
	<p>Wiltshire Council County Hall, Bythesea Road, Trowbridge, Wiltshire. BA14 8JN</p>					<p>MAP SCHEDULE EN27</p>																								



	The County of Wiltshire (Parishes of West Wiltshire) (Prohibition and Restriction of Waiting, Prohibition of Stopping, On Street Parking and Clearways) Consolidation Order - Hilperton					SCALE 1: 1250 @ A3
	Crown copyright and database rights 2016 Ordnance Survey 100049050					DATE 25/11/2019
Wiltshire Council County Hall, Bythesea Road, Trowbridge, Wiltshire. BA14 8JN	KEY					FILE WWPA2019CONS
	PARKING RESIDENT PARKING PAY AND DISPLAY	DOCTOR PARKING MOTORCYCLE PARKING LOADING	NO WAITING NO WAITING AND NO LOADING NO WAITING AND NO LOADING AT ANY TIME MULTIPLE RESTRICTIONS	NO WAITING AT ANY TIME NO WAITING AT ANY TIME AND NO LOADING NO WAITING AT ANY TIME AND NO LOADING AT ANY TIME PEDESTRIAN ZONE	TAXI CLEARWAY CLEARWAY ZONE ZONE ROAD	EXPERIMENTAL RESTRICTIONS



EN 28



The County of Wiltshire (Parishes of West Wiltshire)
(Prohibition and Restriction of Waiting, Prohibition of Stopping, On Street Parking and Clearways) Consolidation Order - Hilpertons
 Crown copyright and database rights 2016 Ordnance Survey 100049050

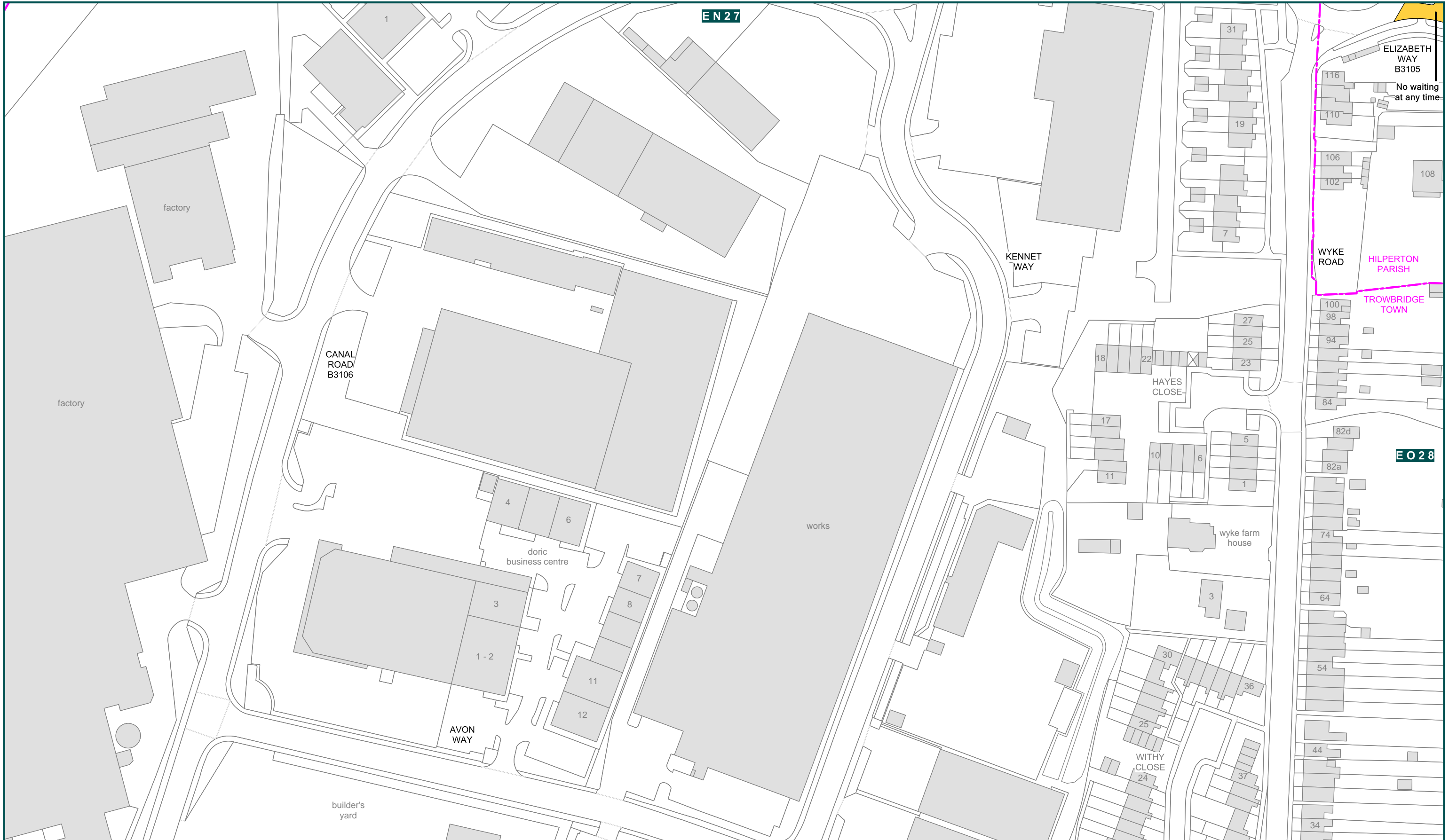
SCALE 1: 1250 @ A3
 DATE 25/11/2019

Wiltshire Council
 County Hall, Bythesea Road,
 Trowbridge, Wiltshire.
 BA14 8JN

KEY	
PARKING	DISABLED PARKING
RESIDENT PARKING	NO WAITING
PAY AND DISPLAY	NO WAITING AND NO LOADING
DOCTOR PARKING	NO WAITING AND NO LOADING AT ANY TIME
MOTORCYCLE PARKING	MULTIPLE RESTRICTIONS
LOADING	NO WAITING AT ANY TIME
TAXI CLEARWAY	NO WAITING AT ANY TIME AND NO LOADING
CLEARWAY	NO WAITING AT ANY TIME AND NO LOADING AT ANY TIME
PEDESTRIAN ZONE	TAXI CLEARWAY
ZONE	EXPERIMENTAL RESTRICTIONS
ZONE ROAD	

FILE WHPA2019CONS

MAP SCHEDULE EN29



The County of Wiltshire (Parishes of West Wiltshire)
(Prohibition and Restriction of Waiting, Prohibition of Stopping, On Street Parking and Clearways) Consolidation Order - Hilperton

Crown copyright and database rights 2016 Ordnance Survey 100049050

SCALE	1: 1250 @ A3	
DATE	25/11/2019	
FILE	WWPA2016CONS	
	MAP SCHEDULE	EO27

KEY	
PARKING	DISABLED PARKING
RESIDENT PARKING	DOCTOR PARKING
PAY AND DISPLAY	MOTORCYCLE PARKING
LOADING	NO WAITING
MULTIPLE RESTRICTIONS	NO WAITING AND NO LOADING
PEDESTRIAN ZONE	NO WAITING AND NO LOADING AT ANY TIME
NO WAITING AT ANY TIME AND NO LOADING	TAXI CLEARWAY
NO WAITING AT ANY TIME AND NO LOADING AT ANY TIME	CLEARWAY
NO WAITING AT ANY TIME AND NO LOADING AT ANY TIME	ZONE
NO WAITING AT ANY TIME AND NO LOADING AT ANY TIME	ZONE ROAD
EXPERIMENTAL RESTRICTIONS	

Wiltshire Council
 County Hall, Bythesea Road,
 Trowbridge, Wiltshire.
 BA14 8JN



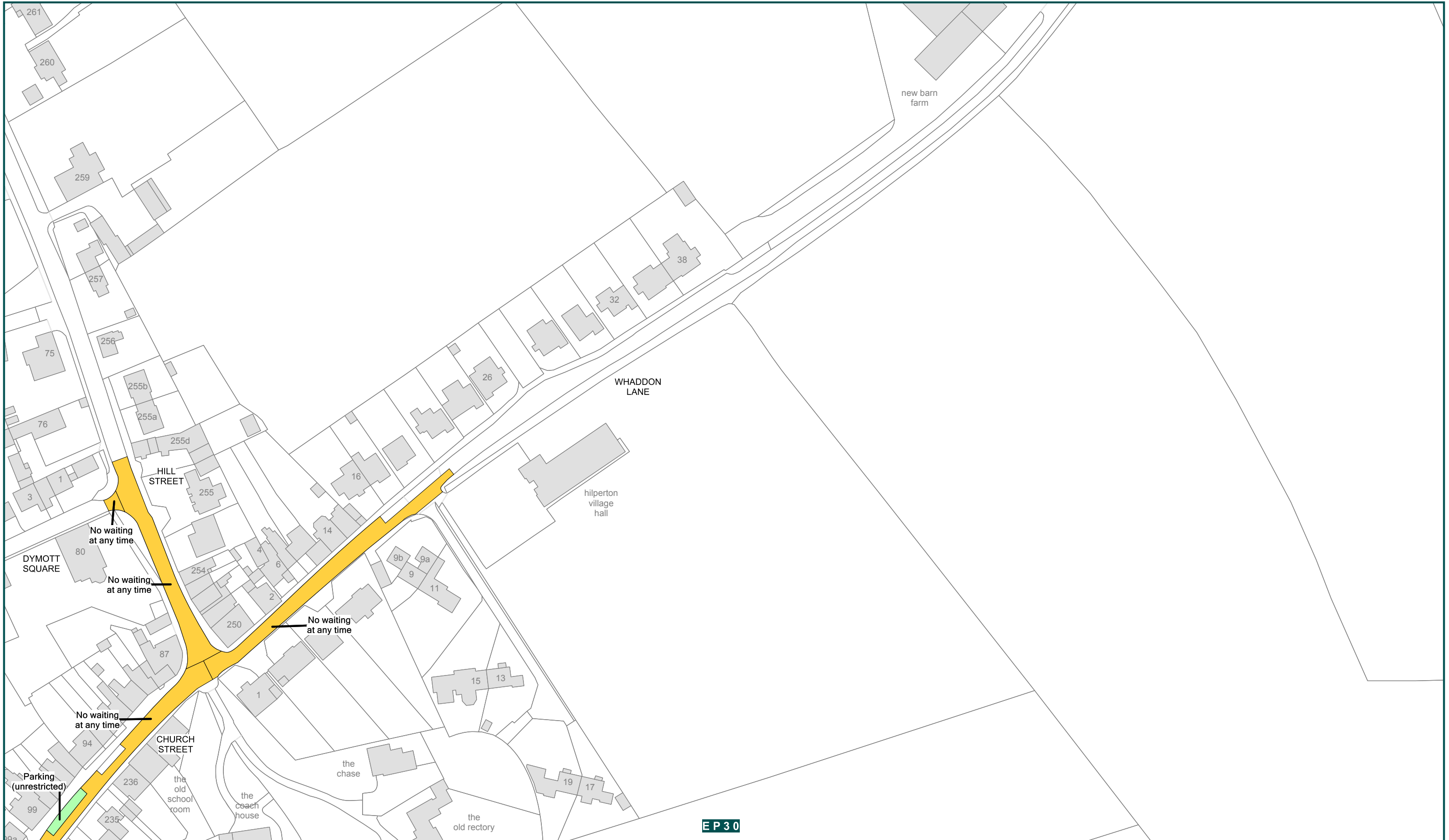
The County of Wiltshire (Parishes of West Wiltshire)
(Prohibition and Restriction of Waiting, Prohibition of Stopping, On Street Parking and Clearways) Consolidation Order - Hilpertown
 Crown copyright and database rights 2016 Ordnance Survey 100049050

SCALE	1: 1250 @ A3
DATE	25/11/2019

Wiltshire Council
 County Hall, Bythesea Road,
 Trowbridge, Wiltshire.
 BA14 8JN

KEY						
PARKING	DISABLED PARKING	NO WAITING	NO WAITING AT ANY TIME	TAXI CLEARWAY	EXPERIMENTAL RESTRICTIONS	
RESIDENT PARKING	DOCTOR PARKING	NO WAITING AND NO LOADING	NO WAITING AT ANY TIME AND NO LOADING	CLEARWAY		
PAY AND DISPLAY	MOTORCYCLE PARKING	NO WAITING AND NO LOADING AT ANY TIME	NO WAITING AT ANY TIME AND NO LOADING AT ANY TIME	ZONE		
	LOADING	MULTIPLE RESTRICTIONS	PEDESTRIAN ZONE	ZONE ROAD		

FILE	WWPA2019CONS	
	MAP SCHEDULE	EO28



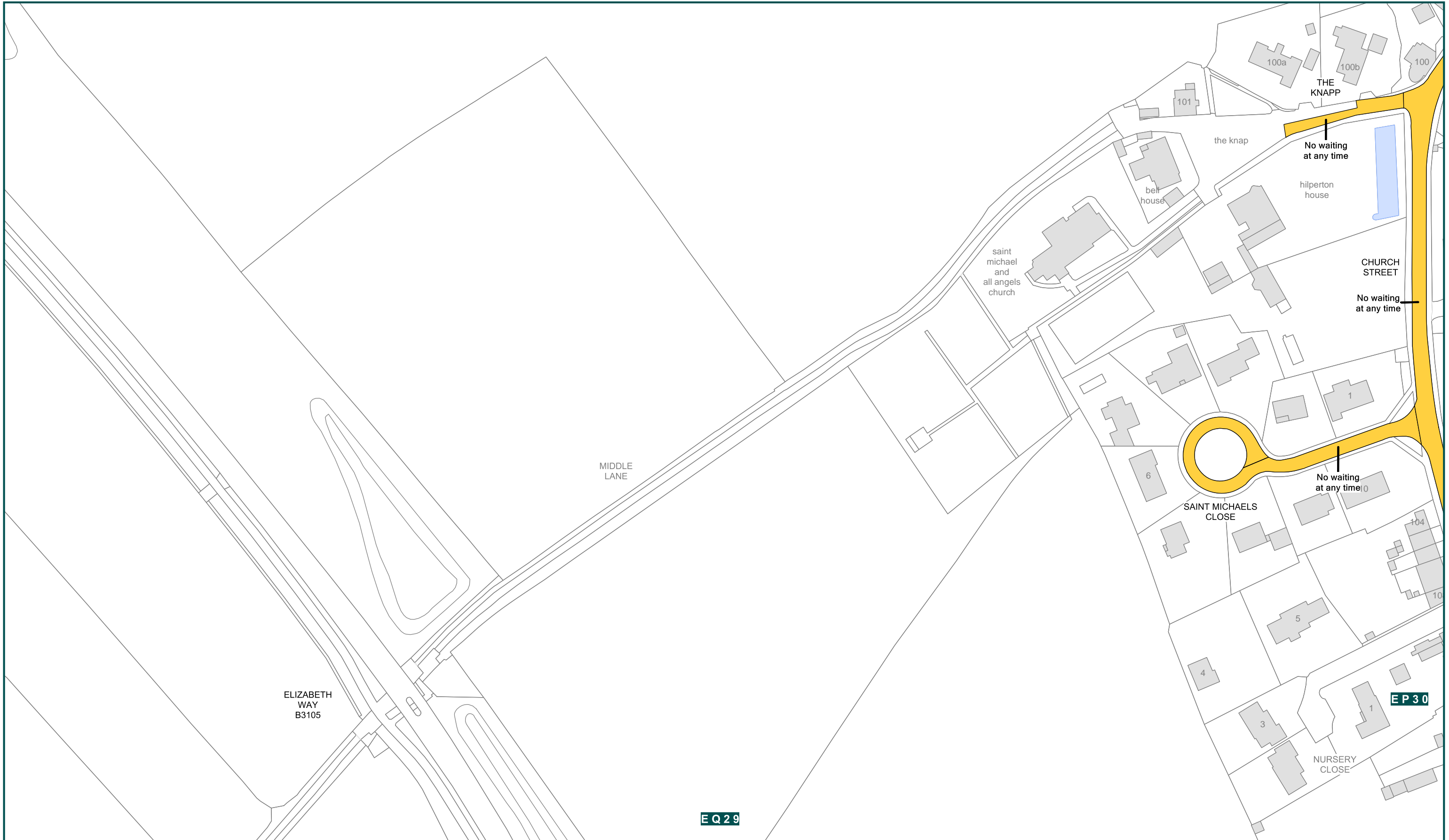
**The County of Wiltshire (Parishes of West Wiltshire)
 (Prohibition and Restriction of Waiting, Prohibition of Stopping, On Street Parking and Clearways) Consolidation Order
 - Hilperton**

Crown copyright and database rights 2019 Ordnance Survey 100049050

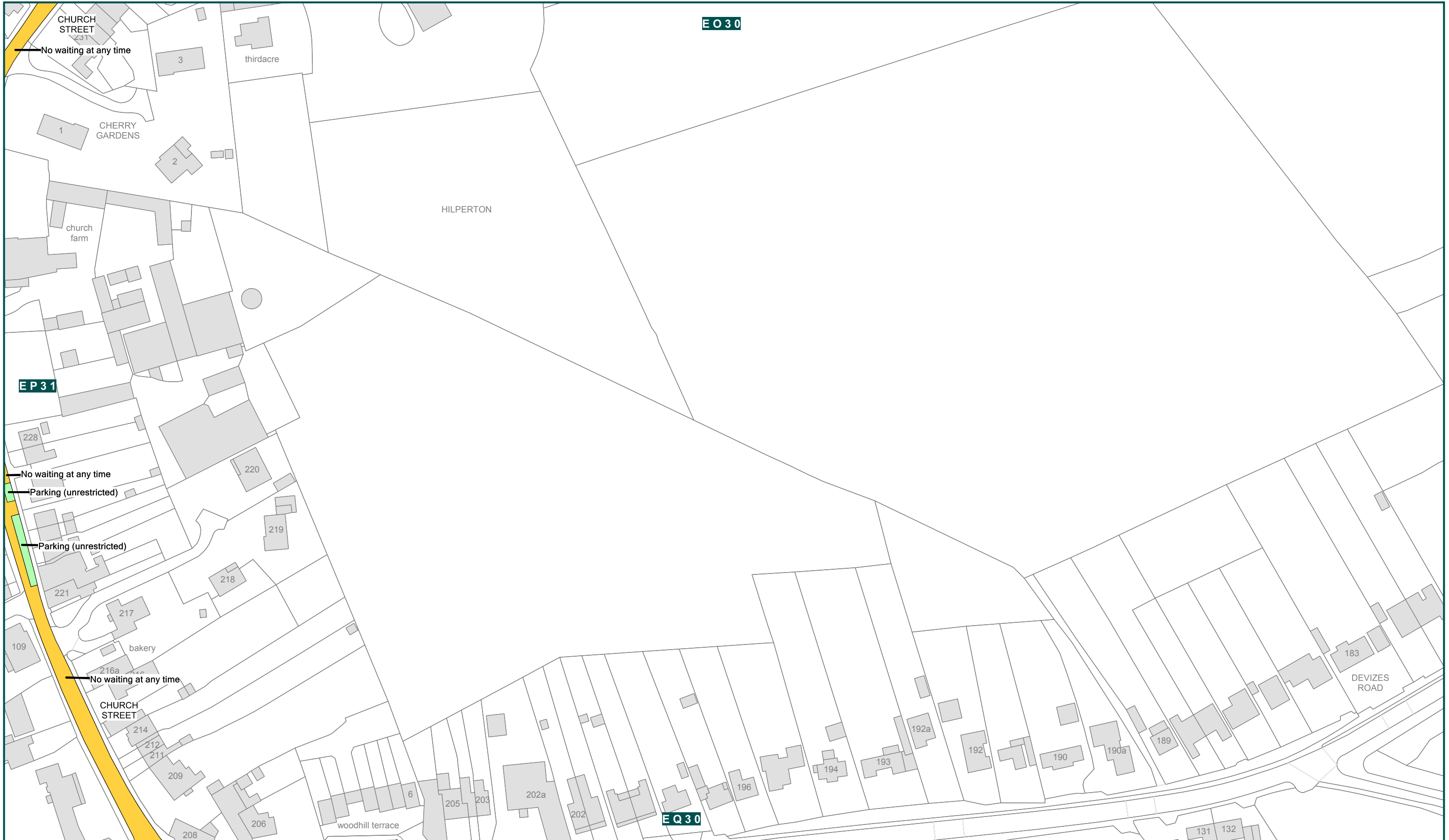
SCALE	1: 1250 @ A3	
DATE	25/11/2019	
FILE	WWPA2019CONS	
	MAP SCHEDULE	EO30

Wiltshire Council
 County Hall, Bythesea Road,
 Trowbridge, Wiltshire.
 BA14 8JN

KEY	
PARKING	DISABLED PARKING
RESIDENT PARKING	NO WAITING
PAY AND DISPLAY	DOCTOR PARKING
LOADING	NO WAITING AND NO LOADING
MOTORCYCLE PARKING	NO WAITING AND NO LOADING AT ANY TIME
MULTIPLE RESTRICTIONS	NO WAITING AT ANY TIME
TAXI CLEARWAY	NO WAITING AT ANY TIME AND NO LOADING
CLEARWAY	NO WAITING AT ANY TIME AND NO LOADING AT ANY TIME
ZONE	PEDESTRIAN ZONE
ZONE ROAD	EXPERIMENTAL RESTRICTIONS



	The County of Wiltshire (Parishes of West Wiltshire) (Prohibition and Restriction of Waiting, Prohibition of Stopping, On Street Parking and Clearways) Consolidation Order - Hilperon Crown copyright and database rights 2016 Ordnance Survey 100049050						SCALE 1: 1250 @ A3
							DATE 25/11/2019
Wiltshire Council County Hall, Bythesea Road, Trowbridge, Wiltshire. BA14 8JN	KEY						FILE WHPA2019CONS
	PARKING RESIDENT PARKING PAY AND DISPLAY	DISABLED PARKING DOCTOR PARKING MOTORCYCLE PARKING LOADING	NO WAITING NO WAITING AND NO LOADING NO WAITING AND NO LOADING AT ANY TIME MULTIPLE RESTRICTIONS	NO WAITING AT ANY TIME NO WAITING AT ANY TIME AND NO LOADING NO WAITING AT ANY TIME AND NO LOADING AT ANY TIME PEDESTRIAN ZONE	TAXI CLEARWAY CLEARWAY ZONE ZONE ROAD	EXPERIMENTAL RESTRICTIONS	



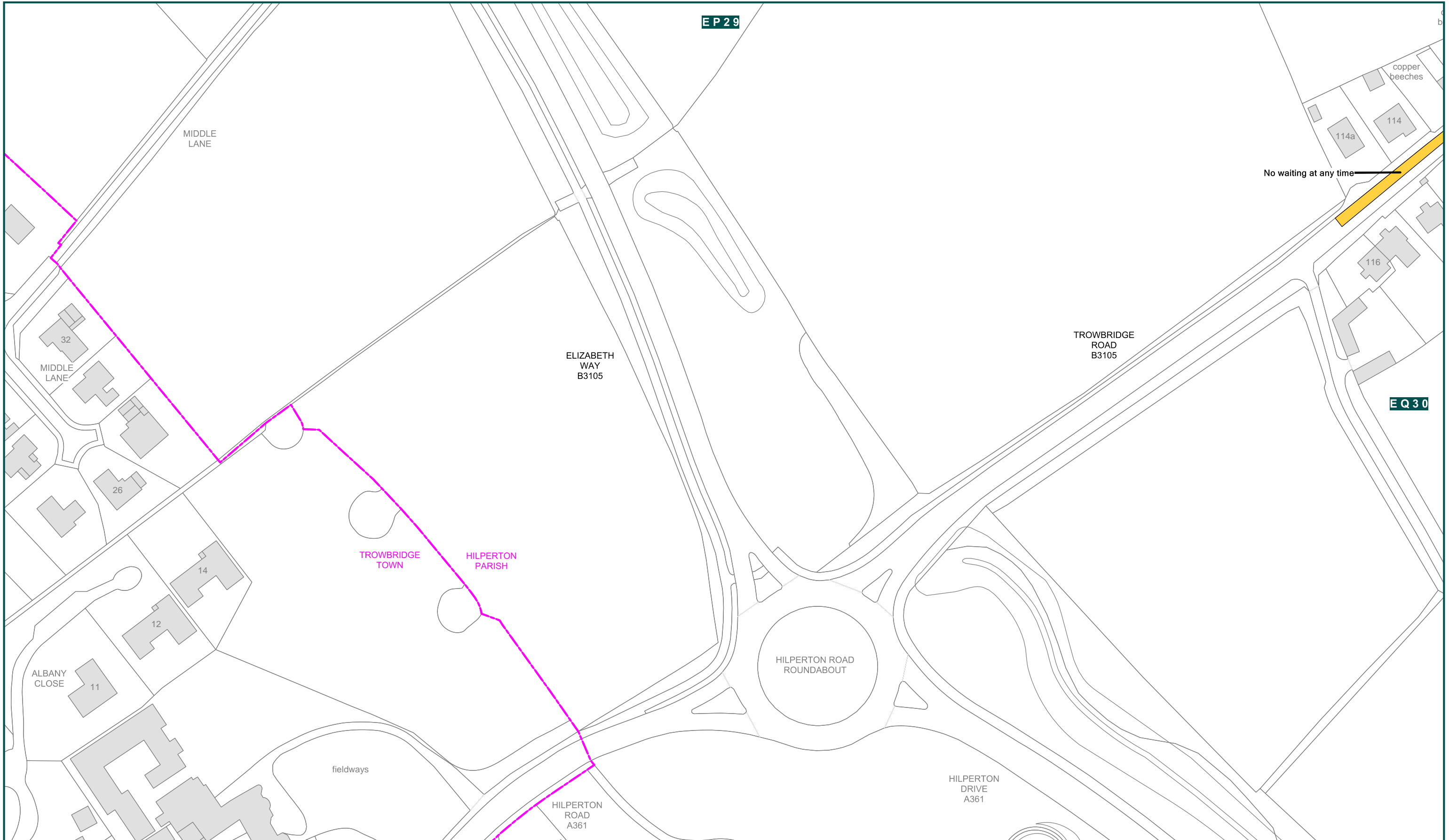
**The County of Wiltshire (Parishes of West Wiltshire)
(Prohibition and Restriction of Waiting, Prohibition of Stopping, On Street Parking and Clearways) Consolidation Order
- Hilpertton**

Crown copyright and database rights 2019 Ordnance Survey 100049050

SCALE	1: 1250 @ A3	
DATE	25/11/2019	
FILE	WWPA2019CONS	
	MAP SCHEDULE	EP30

Wiltshire Council
County Hall, Bythesea Road,
Trowbridge, Wiltshire.
BA14 8JN

KEY	
PARKING	DISABLED PARKING
RESIDENT PARKING	NO WAITING
PAY AND DISPLAY	DOCTOR PARKING
LOADING	NO WAITING AND NO LOADING
MOTORCYCLE PARKING	NO WAITING AND NO LOADING AT ANY TIME
MULTIPLE RESTRICTIONS	NO WAITING AT ANY TIME AND NO LOADING
TAXI CLEARWAY	NO WAITING AT ANY TIME AND NO LOADING AT ANY TIME
CLEARWAY	PEDESTRIAN ZONE
ZONE	ZONE ROAD
EXPERIMENTAL RESTRICTIONS	



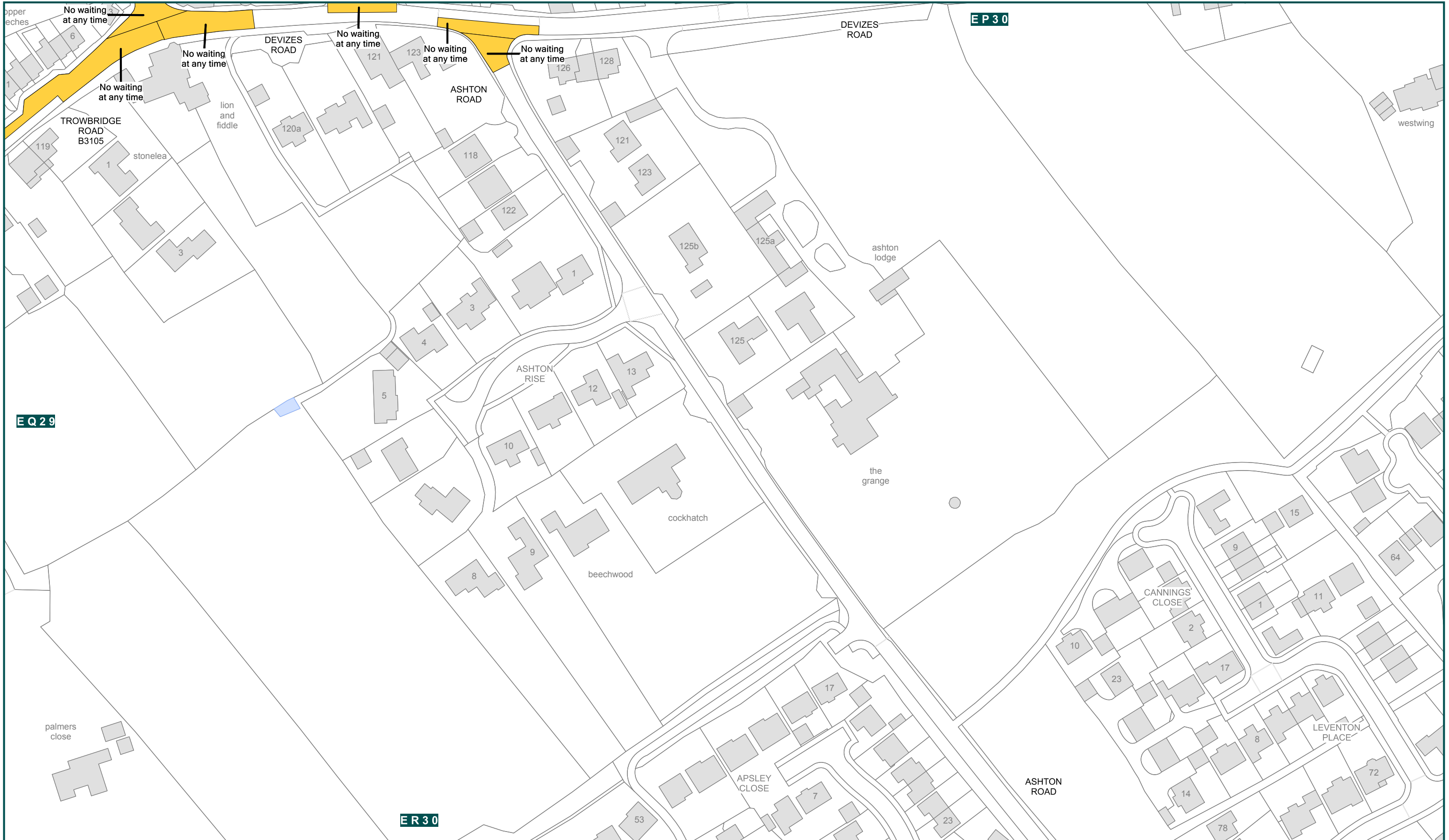
The County of Wiltshire (Parishes of West Wiltshire)
(Prohibition and Restriction of Waiting, Prohibition of Stopping, On Street Parking and Clearways) Consolidation Order - Hilperdon

Crown copyright and database rights 2016 Ordnance Survey 100049050

SCALE	1: 1250 @ A3	
DATE	25/11/2019	
FILE	WWPA2019CONS	
	MAP SCHEDULE	EQ29

Wiltshire Council
 County Hall, Bythesea Road,
 Trowbridge, Wiltshire.
 BA14 8JN

KEY	
PARKING	DISABLED PARKING
RESIDENT PARKING	DOCTOR PARKING
PAY AND DISPLAY	MOTORCYCLE PARKING
LOADING	NO WAITING
MULTIPLE RESTRICTIONS	NO WAITING AND NO LOADING
PEDESTRIAN ZONE	NO WAITING AND NO LOADING AT ANY TIME
NO WAITING AT ANY TIME AND NO LOADING	NO WAITING AT ANY TIME AND NO LOADING AT ANY TIME
NO WAITING AT ANY TIME	TAXI CLEARWAY
NO WAITING AT ANY TIME AND NO LOADING	CLEARWAY
ZONE	EXPERIMENTAL RESTRICTIONS
ZONE ROAD	



EQ 29

EP 30

ER 30



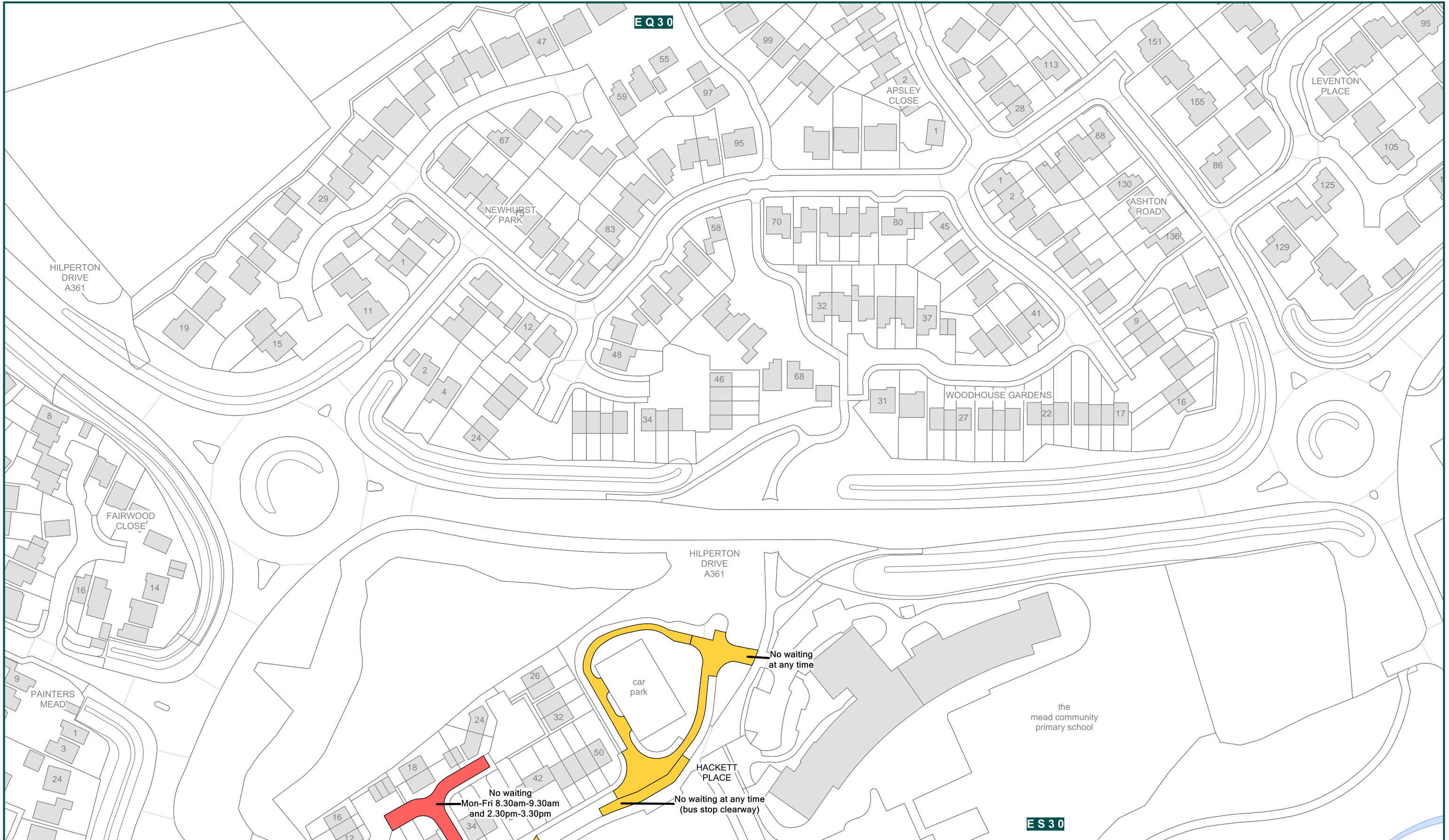
**The County of Wiltshire (Parishes of West Wiltshire)
(Prohibition and Restriction of Waiting, Prohibition of Stopping, On Street Parking and Clearways) Consolidation Order - Hilperton**

Crown copyright and database rights 2019 Ordnance Survey 100049050

SCALE	1: 1250 @ A3	
DATE	25/11/2019	
FILE	WWPA2019CONS	
	MAP SCHEDULE	EQ30

Wiltshire Council
County Hall, Bythesea Road,
Trowbridge, Wiltshire.
BA14 8JN

KEY	
	PARKING
	DOCTOR PARKING
	RESIDENT PARKING
	PAY AND DISPLAY
	DISABLED PARKING
	DOCTOR PARKING
	MOTORCYCLE PARKING
	LOADING
	NO WAITING
	NO WAITING AND NO LOADING
	NO WAITING AND NO LOADING AT ANY TIME
	MULTIPLE RESTRICTIONS
	NO WAITING AT ANY TIME
	NO WAITING AT ANY TIME AND NO LOADING
	NO WAITING AT ANY TIME AND NO LOADING AT ANY TIME
	PEDESTRIAN ZONE
	TAXI CLEARWAY
	CLEARWAY
	ZONE
	ZONE ROAD
	EXPERIMENTAL RESTRICTIONS



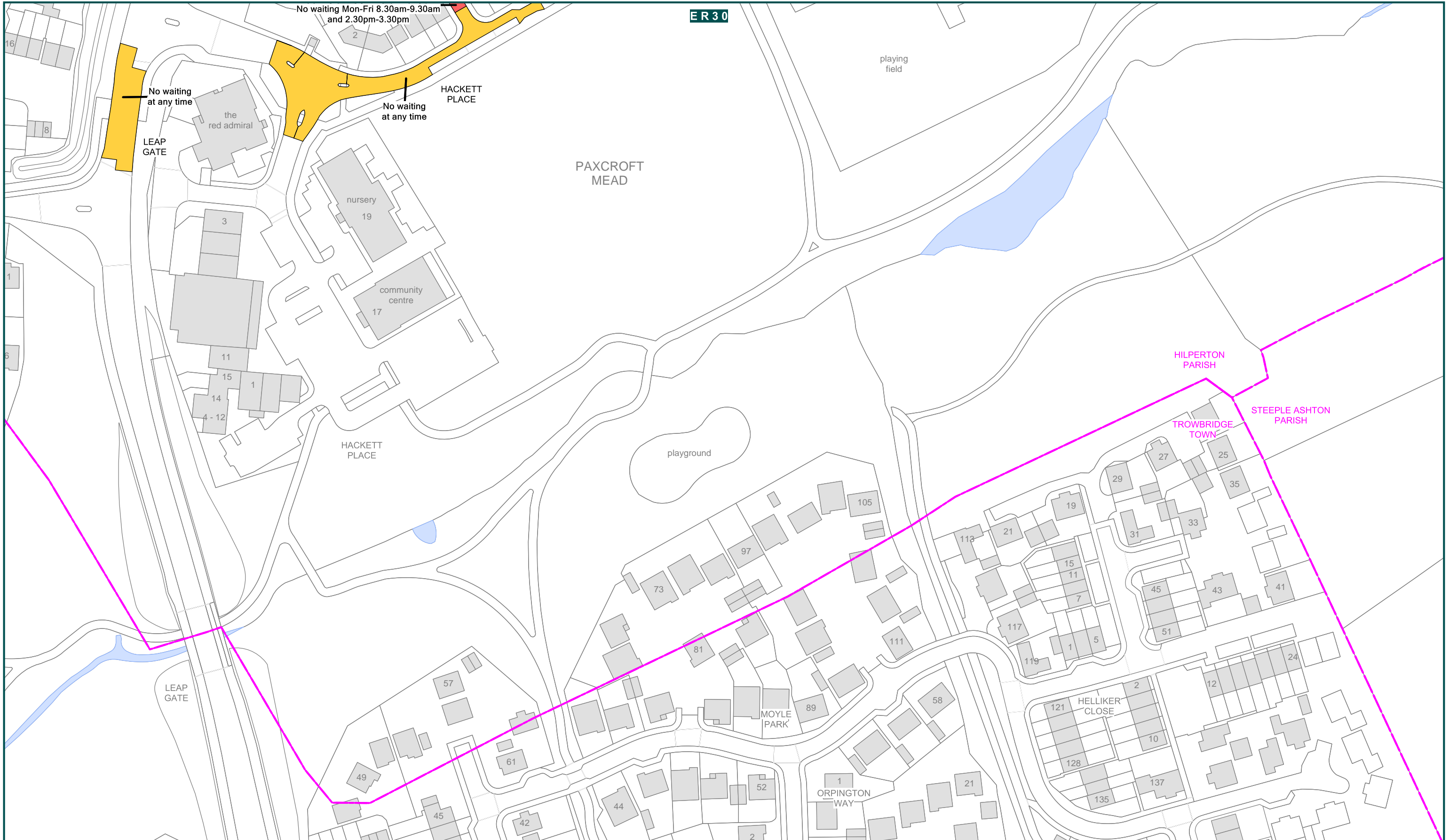
The County of Wiltshire (Parishes of West Wiltshire)
(Prohibition and Restriction of Waiting, Prohibition of Stopping, On Street Parking and Clearways) Consolidation Order - Hilperon

Crown copyright and database rights 2016 Ordnance Survey 100049050

SCALE	1: 1250 @ A3	
DATE	25/11/2019	
FILE	WWPA2019CONS	
	MAP SCHEDULE	ER30

Wiltshire Council
 County Hall, Bythesea Road,
 Trowbridge, Wiltshire.
 BA14 8JN

KEY	
PARKING	DISABLED PARKING
RESIDENT PARKING	DOCTOR PARKING
PAY AND DISPLAY	MOTORCYCLE PARKING
LOADING	NO WAITING
LOADING	NO WAITING AND NO LOADING
LOADING	NO WAITING AND NO LOADING AT ANY TIME
LOADING	MULTIPLE RESTRICTIONS
NO WAITING AT ANY TIME	TAXI CLEARWAY
NO WAITING AT ANY TIME AND NO LOADING	CLEARWAY
NO WAITING AT ANY TIME AND NO LOADING AT ANY TIME	ZONE
PEDESTRIAN ZONE	ZONE ROAD
	EXPERIMENTAL RESTRICTIONS



The County of Wiltshire (Parishes of West Wiltshire)
(Prohibition and Restriction of Waiting, Prohibition of Stopping, On Street Parking and Clearways) Consolidation Order - Hilperton

Crown copyright and database rights 2016 Ordnance Survey 100049050

SCALE 1: 1250 @ A3

DATE 25/11/2019

Wiltshire Council
 County Hall, Bythesea Road,
 Trowbridge, Wiltshire.
 BA14 8JN

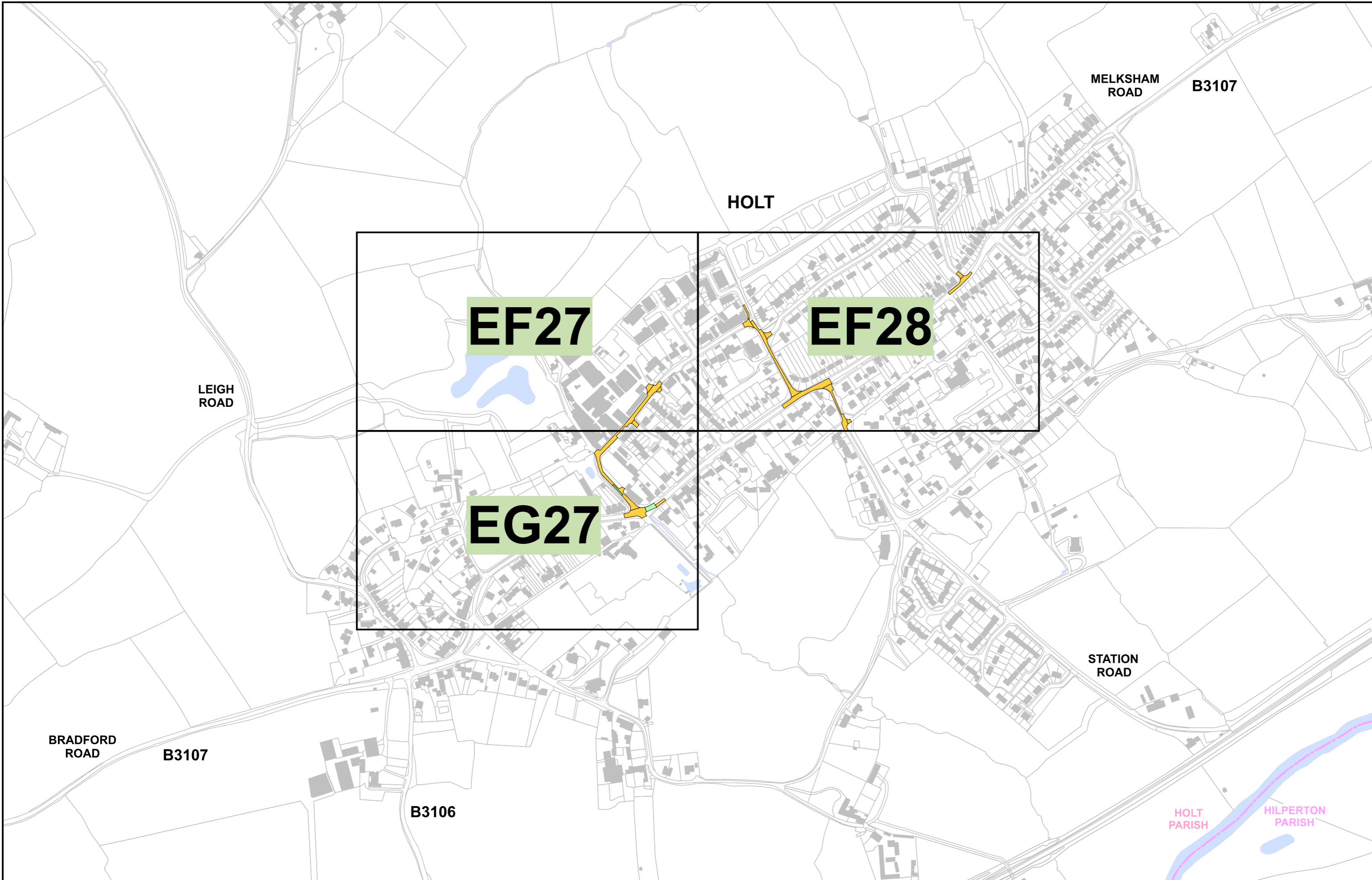
KEY	
	PARKING
	RESIDENT PARKING
	PAY AND DISPLAY
	DISABLED PARKING
	DOCTOR PARKING
	MOTORCYCLE PARKING
	LOADING
	NO WAITING
	NO WAITING AND NO LOADING
	NO WAITING AND NO LOADING AT ANY TIME
	MULTIPLE RESTRICTIONS
	NO WAITING AT ANY TIME
	NO WAITING AT ANY TIME AND NO LOADING
	NO WAITING AT ANY TIME AND NO LOADING AT ANY TIME
	PEDESTRIAN ZONE
	TAXI CLEARWAY
	CLEARWAY
	ZONE
	ZONE ROAD
	EXPERIMENTAL RESTRICTIONS

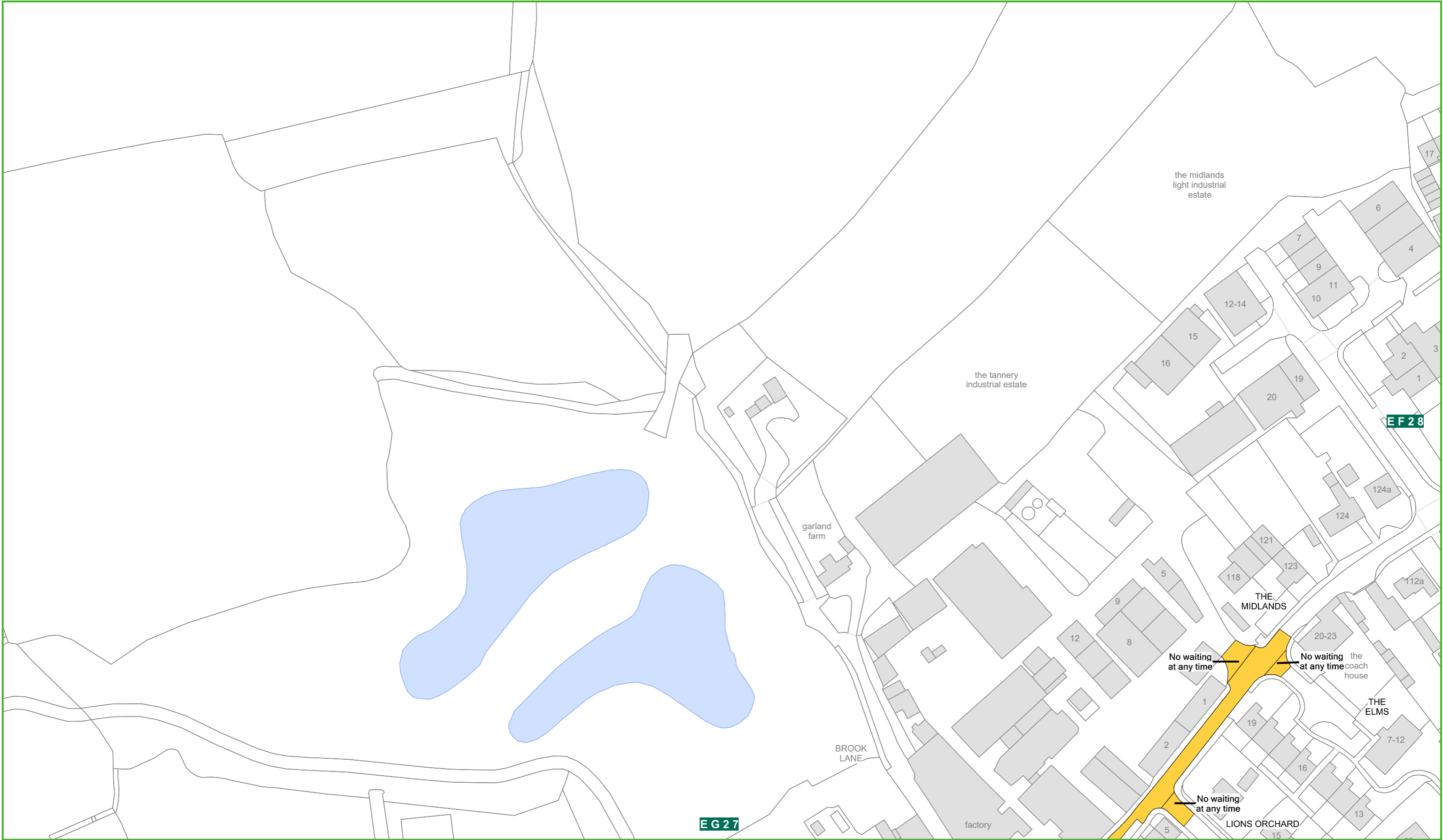
FILE WWPA2019CONS

MAP SCHEDULE ES30

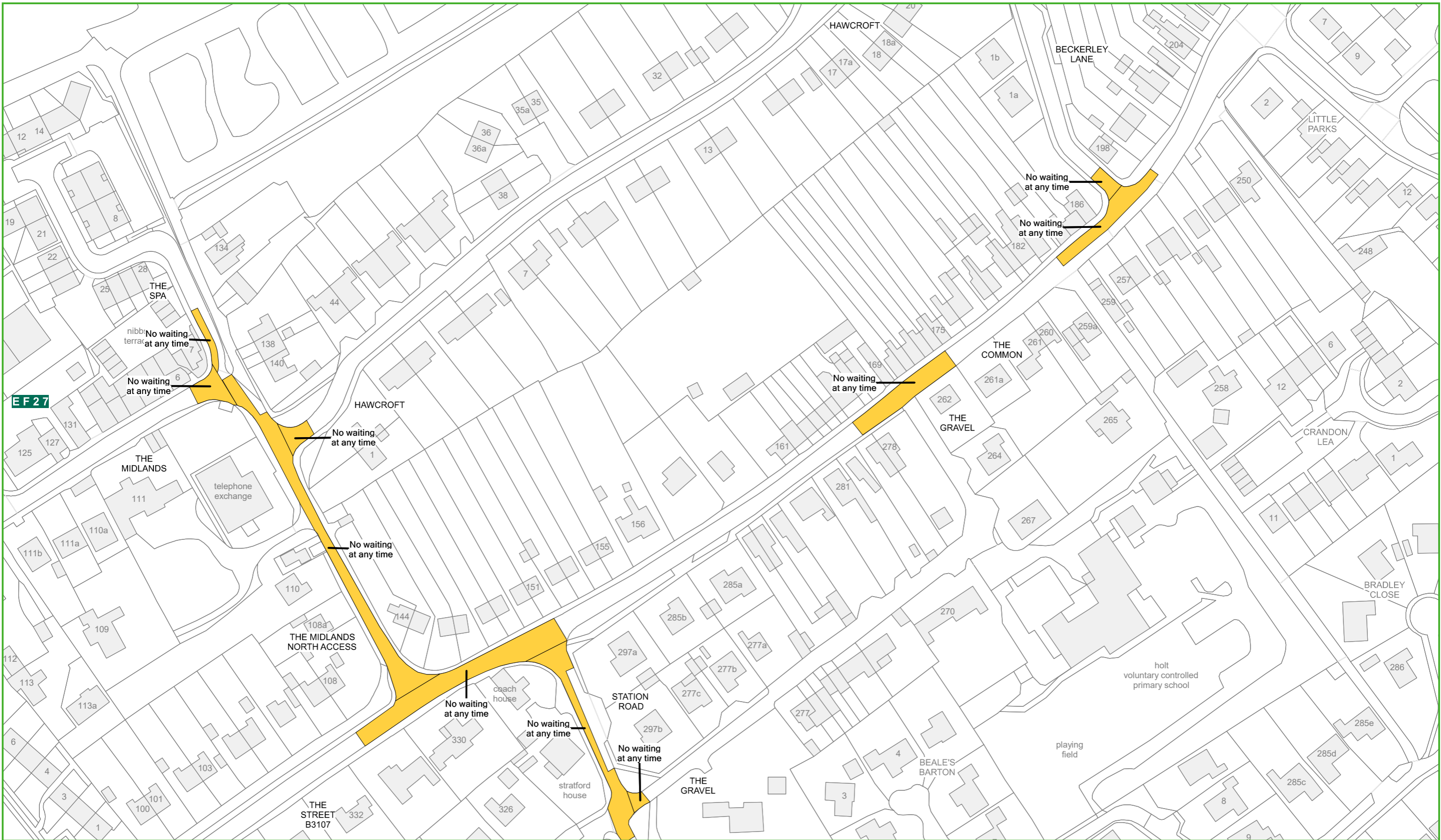


HOLT GAZETTEER			
STREET NAME	MAP SCHEDULE		
BECKERLEY LANE	EF28		
HAWCROFT	EF28		
LIONS ORCHARD	EF27		
STATION ROAD	EF28		
THE COMMON	EF28		
THE GRAVEL	EF28		
THE MIDLANDS	EF27	EF28	EG27
THE MIDLANDS NORTH ACCESS	EF27	EF28	
THE MIDLANDS SOUTH ACCESS	EG27		
THE SPA	EF28		
THE STREET B3107	EF28	EG27	

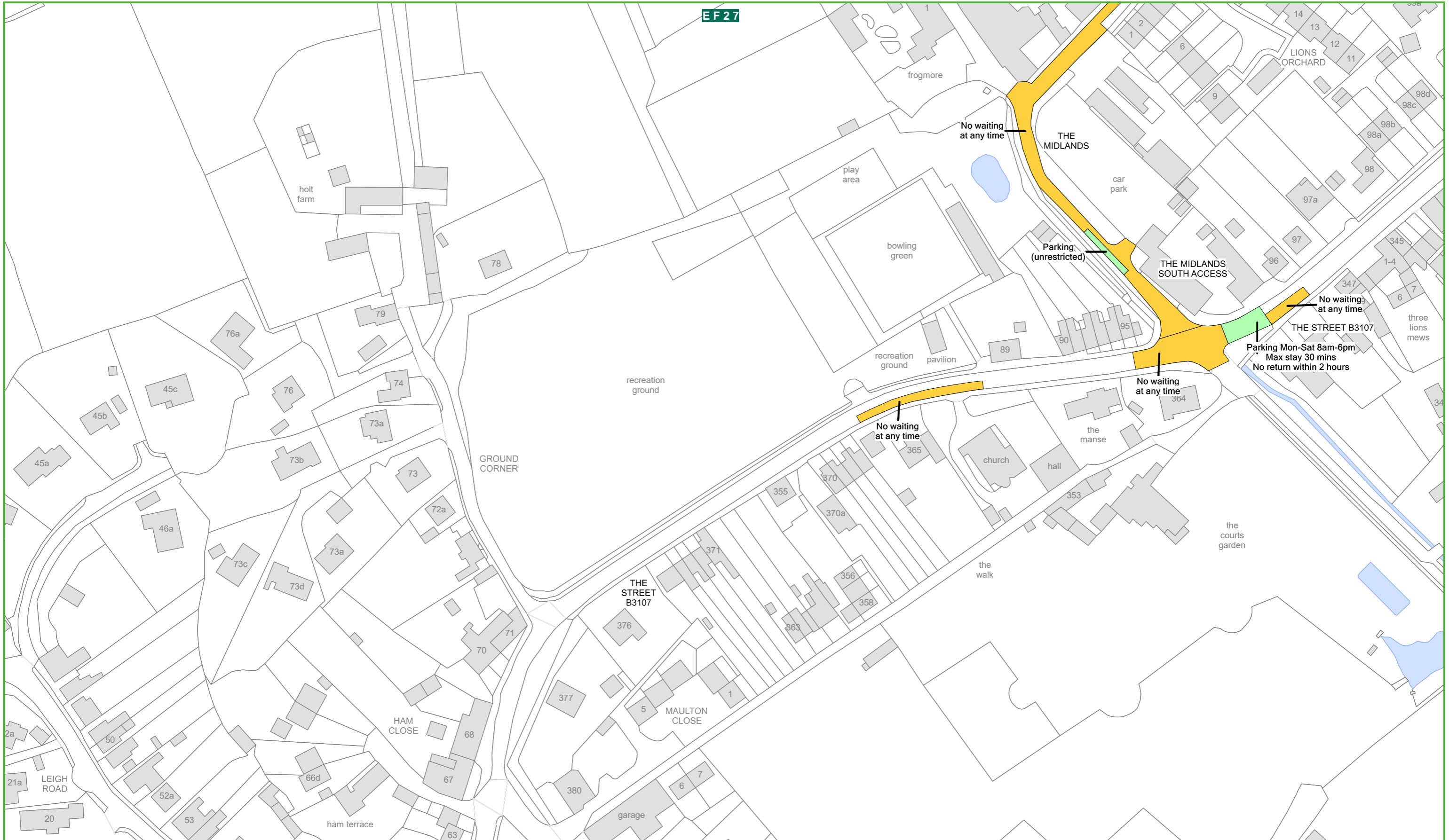




	THE COUNTY OF WILTSHIRE (PARISHES OF WEST WILTSHIRE) (PROHIBITION AND RESTRICTION OF WAITING, ON STREET PARKING AND CLEARWAYS) CONSOLIDATION ORDER 2019 HOLT					SCALE 1:1250	
	Crown copyright and database rights 2021 Ordnance Survey 100049050					DATE 09/08/2021	
Wiltshire Council County Hall, Bythesea Road, Trowbridge, Wiltshire. BA14 8JN	KEY						
	PARKING RESIDENT PARKING PAY AND DISPLAY	DISABLED PARKING DOCTOR PARKING MOTORCYCLE PARKING LOADING	NO WAITING NO WAITING AND NO LOADING NO WAITING AND NO LOADING AT ANY TIME MULTIPLE RESTRICTIONS	NO WAITING AT ANY TIME NO WAITING AT ANY TIME AND NO LOADING NO WAITING AT ANY TIME AND NO LOADING AT ANY TIME PEDESTRIAN ZONE	TAXI CLEARWAY CLEARWAY ZONE ZONE ROAD	EXPERIMENTAL RESTRICTIONS	FILE WWPA2016CONS MAP EF27



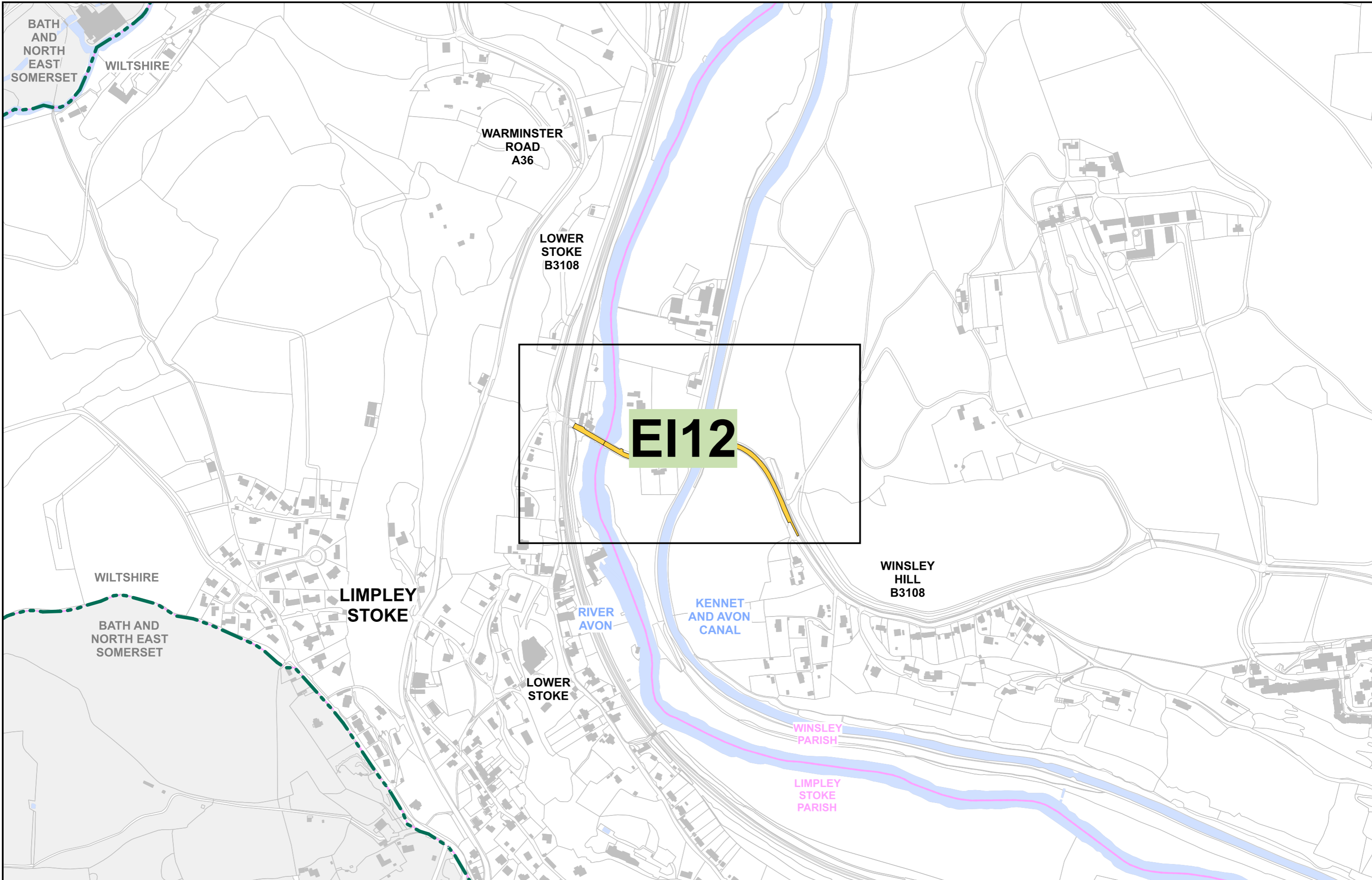
Wiltshire Council County Hall, Bythesea Road, Trowbridge, Wiltshire. BA14 8JN	THE COUNTY OF WILTSHIRE (PARISHES OF WEST WILTSHIRE) (PROHIBITION AND RESTRICTION OF WAITING, ON STREET PARKING AND CLEARWAYS) CONSOLIDATION ORDER 2019 HOLT						SCALE 1:1250	
	Crown copyright and database rights 2023 Ordnance Survey 100049050						DATE 14/06/2023	
	KEY						FILE WWPA2016CONS	
	PARKING RESIDENT PARKING PAY AND DISPLAY	DISABLED PARKING DOCTOR PARKING MOTORCYCLE PARKING	NO WAITING NO WAITING AND NO LOADING NO WAITING AND NO LOADING AT ANY TIME	NO WAITING AT ANY TIME NO WAITING AT ANY TIME AND NO LOADING NO WAITING AT ANY TIME AND NO LOADING AT ANY TIME PEDESTRIAN ZONE	TAXI CLEARWAY CLEARWAY LOADING NO LOADING	MULTIPLE RESTRICTIONS EXPERIMENTAL	MAP EF28	

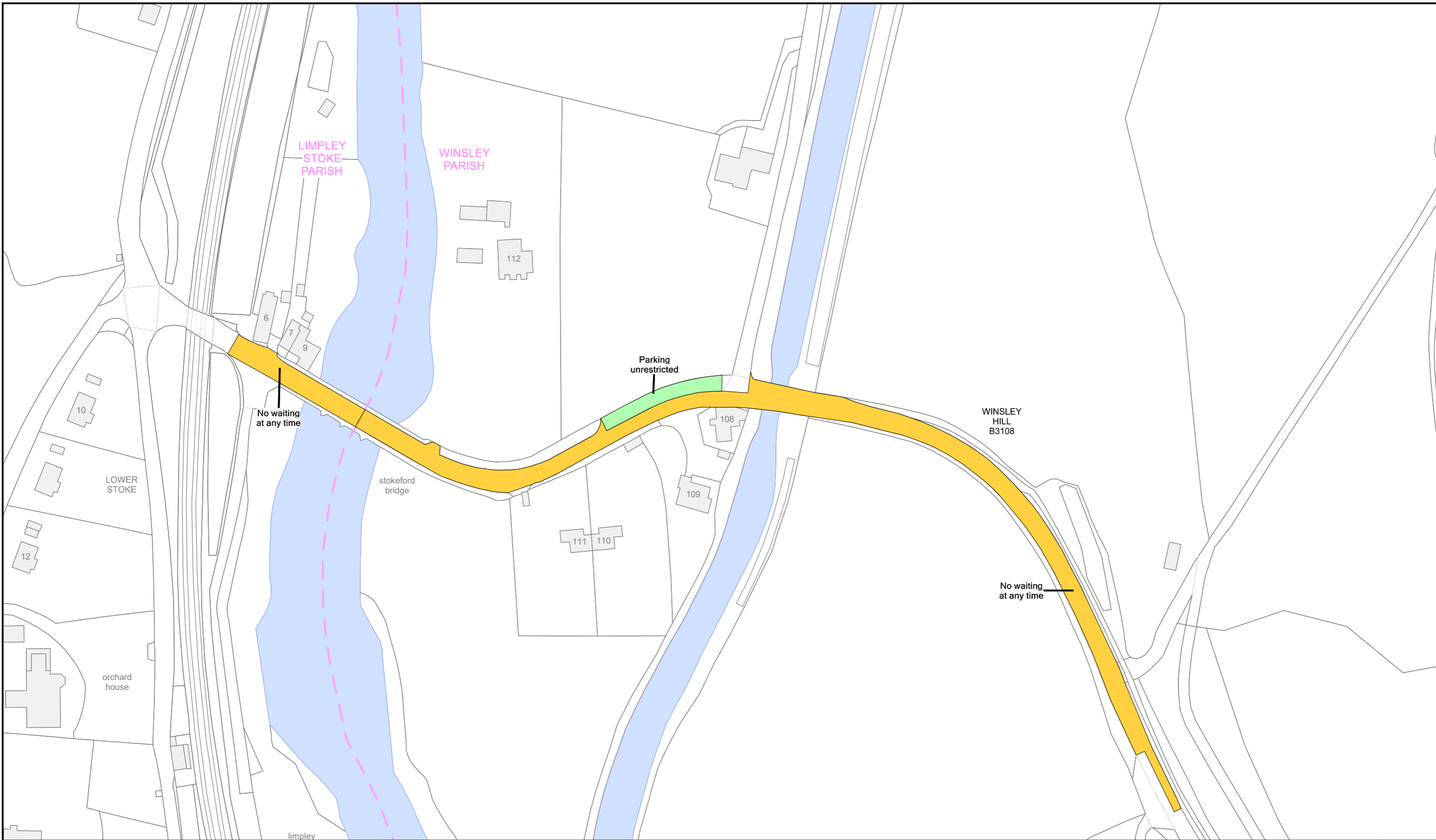


EF 27

<p>Wiltshire Council County Hall, Bythesea Road, Trowbridge, Wiltshire. BA14 8JN</p>	<p>THE COUNTY OF WILTSHIRE (PARISHES OF WEST WILTSHIRE) (PROHIBITION AND RESTRICTION OF WAITING, ON STREET PARKING AND CLEARWAYS) CONSOLIDATION ORDER 2019 HOLT</p> <p style="text-align: right;">Crown copyright and database rights 2021 Ordnance Survey 100049050</p>					<p>SCALE 1:1250</p>																							
						<p>DATE 09/08/2021</p>																							
	<p>KEY</p> <table border="0"> <tr> <td> PARKING</td> <td> DOCTOR PARKING</td> <td> NO WAITING</td> <td> NO WAITING AT ANY TIME</td> <td> TAXI CLEARWAY</td> <td> EXPERIMENTAL RESTRICTIONS</td> </tr> <tr> <td> RESIDENT PARKING</td> <td> MOTORCYCLE PARKING</td> <td> NO WAITING AND NO LOADING</td> <td> NO WAITING AT ANY TIME AND NO LOADING</td> <td> CLEARWAY</td> <td> ZONE</td> </tr> <tr> <td> PAY AND DISPLAY</td> <td> LOADING</td> <td> NO WAITING AND NO LOADING AT ANY TIME</td> <td> NO WAITING AT ANY TIME AND NO LOADING AT ANY TIME</td> <td> ZONE</td> <td> ZONE ROAD</td> </tr> <tr> <td></td> <td></td> <td> MULTIPLE RESTRICTIONS</td> <td> PEDESTRIAN ZONE</td> <td></td> <td></td> </tr> </table>					PARKING	DOCTOR PARKING	NO WAITING	NO WAITING AT ANY TIME	TAXI CLEARWAY	EXPERIMENTAL RESTRICTIONS	RESIDENT PARKING	MOTORCYCLE PARKING	NO WAITING AND NO LOADING	NO WAITING AT ANY TIME AND NO LOADING	CLEARWAY	ZONE	PAY AND DISPLAY	LOADING	NO WAITING AND NO LOADING AT ANY TIME	NO WAITING AT ANY TIME AND NO LOADING AT ANY TIME	ZONE	ZONE ROAD			MULTIPLE RESTRICTIONS	PEDESTRIAN ZONE		
PARKING	DOCTOR PARKING	NO WAITING	NO WAITING AT ANY TIME	TAXI CLEARWAY	EXPERIMENTAL RESTRICTIONS																								
RESIDENT PARKING	MOTORCYCLE PARKING	NO WAITING AND NO LOADING	NO WAITING AT ANY TIME AND NO LOADING	CLEARWAY	ZONE																								
PAY AND DISPLAY	LOADING	NO WAITING AND NO LOADING AT ANY TIME	NO WAITING AT ANY TIME AND NO LOADING AT ANY TIME	ZONE	ZONE ROAD																								
		MULTIPLE RESTRICTIONS	PEDESTRIAN ZONE																										
					<p>MAP EG27</p>																								

LIMPLEY STOKE GAZETTEER		
STREET NAME	MAP SCHEDULE	
WINSLEY HILL B3108	E112	

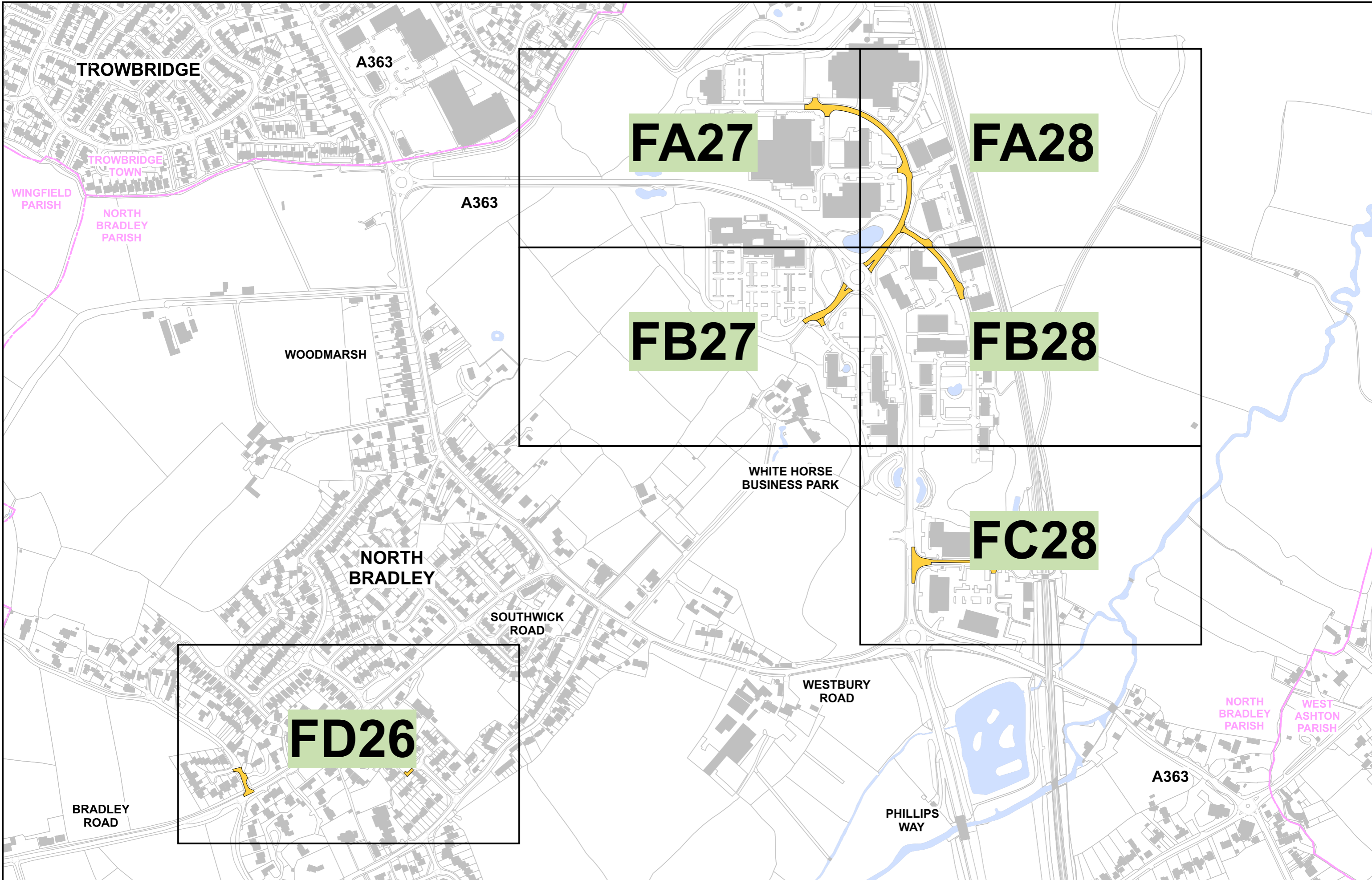


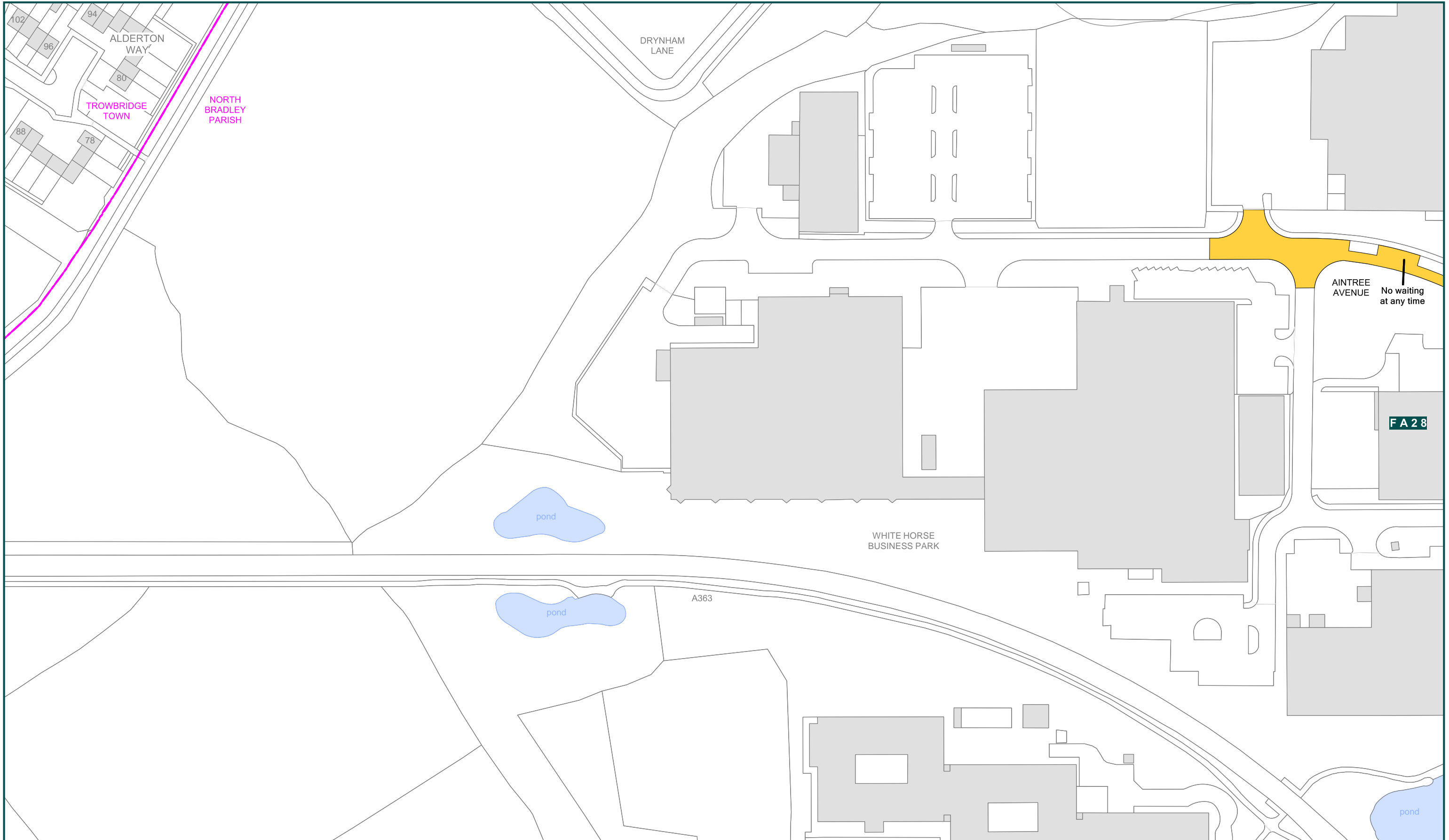


	THE COUNTY OF WILTSHIRE (PARISHES OF WEST WILTSHIRE) (PROHIBITION AND RESTRICTION OF WAITING, ON STREET PARKING AND CLEARWAYS) CONSOLIDATION ORDER 2019 LIMPLEY STOKE				SCALE	1:1250																								
					DATE	29/04/2024																								
Wiltshire Council County Hall, Bythesea Road, Trowbridge, Wiltshire. BA14 8JN	<table border="0"> <tr> <td> PARKING</td> <td> SPARE</td> <td> PEDESTRIAN</td> <td> SPARE</td> <td> NO STOPPING</td> <td> LOADING</td> </tr> <tr> <td> DISABLED PARKING</td> <td> PAY AND DISPLAY</td> <td> NO WAITING AT ANY TIME</td> <td> NO WAITING</td> <td> TAXI CLEARWAY</td> <td> NO LOADING</td> </tr> <tr> <td> RESIDENT PARKING</td> <td> MOTORCYCLE PARKING</td> <td> NO WAITING AT ANY TIME AND NO LOADING</td> <td> NO WAITING AND NO LOADING</td> <td> CLEARWAY</td> <td> MULTIPLE RESTRICTIONS</td> </tr> <tr> <td> DOCTOR PARKING</td> <td> ELECTRIC VEHICLE PARKING</td> <td> NO WAITING AT ANY TIME AND NO LOADING AT ANY TIME</td> <td> NO WAITING AND NO LOADING AT ANY TIME</td> <td> BUS CLEARWAY</td> <td> EXPERIMENTAL</td> </tr> </table>				PARKING	SPARE	PEDESTRIAN	SPARE	NO STOPPING	LOADING	DISABLED PARKING	PAY AND DISPLAY	NO WAITING AT ANY TIME	NO WAITING	TAXI CLEARWAY	NO LOADING	RESIDENT PARKING	MOTORCYCLE PARKING	NO WAITING AT ANY TIME AND NO LOADING	NO WAITING AND NO LOADING	CLEARWAY	MULTIPLE RESTRICTIONS	DOCTOR PARKING	ELECTRIC VEHICLE PARKING	NO WAITING AT ANY TIME AND NO LOADING AT ANY TIME	NO WAITING AND NO LOADING AT ANY TIME	BUS CLEARWAY	EXPERIMENTAL	FILE	WWPA2016CONS
	PARKING	SPARE	PEDESTRIAN	SPARE	NO STOPPING	LOADING																								
DISABLED PARKING	PAY AND DISPLAY	NO WAITING AT ANY TIME	NO WAITING	TAXI CLEARWAY	NO LOADING																									
RESIDENT PARKING	MOTORCYCLE PARKING	NO WAITING AT ANY TIME AND NO LOADING	NO WAITING AND NO LOADING	CLEARWAY	MULTIPLE RESTRICTIONS																									
DOCTOR PARKING	ELECTRIC VEHICLE PARKING	NO WAITING AT ANY TIME AND NO LOADING AT ANY TIME	NO WAITING AND NO LOADING AT ANY TIME	BUS CLEARWAY	EXPERIMENTAL																									
						MAP	E12																							

NORTH BRADLEY GAZETTEER

STREET NAME	MAP SCHEDULE		
AINTREE AVENUE	FA27	FA28	FB28
EPSOM ROAD	FA28	FB28	
MERIDIAN BUSINESS PARK	FC28		
NEWMARKET AVENUE	FB27	FB28	
SAINT NICHOLAS CLOSE	FD26		
THE RANK	FD26		
WINCHESTER CLOSE	FD26		
WINDSOR ROAD	FB27	FB28	





	The County of Wiltshire (Parishes of West Wiltshire) (Prohibition and Restriction of Waiting, Prohibition of Stopping, On Street Parking and Clearways) Consolidation Order - North Bradley Crown copyright and database rights 2016 Ordnance Survey 100049050						SCALE 1: 1250 @ A3
							DATE 25/11/2019
Wiltshire Council County Hall, Bythesea Road, Trowbridge, Wiltshire. BA14 8JN	KEY						FILE WWPA2019CONS
	PARKING RESIDENT PARKING PAY AND DISPLAY	DISABLED PARKING DOCTOR PARKING MOTORCYCLE PARKING LOADING	NO WAITING NO WAITING AND NO LOADING NO WAITING AND NO LOADING AT ANY TIME MULTIPLE RESTRICTIONS	NO WAITING AT ANY TIME NO WAITING AT ANY TIME AND NO LOADING NO WAITING AT ANY TIME AND NO LOADING AT ANY TIME PEDESTRIAN ZONE	TAXI CLEARWAY CLEARWAY ZONE ZONE ROAD	EXPERIMENTAL RESTRICTIONS	



The County of Wiltshire (Parishes of West Wiltshire)

(Prohibition and Restriction of Waiting, Prohibition of Stopping, On Street Parking and Clearways) Consolidation Order - North Bradley

Crown copyright and database rights 2016 Ordnance Survey 100049050

SCALE 1: 1250 @ A3

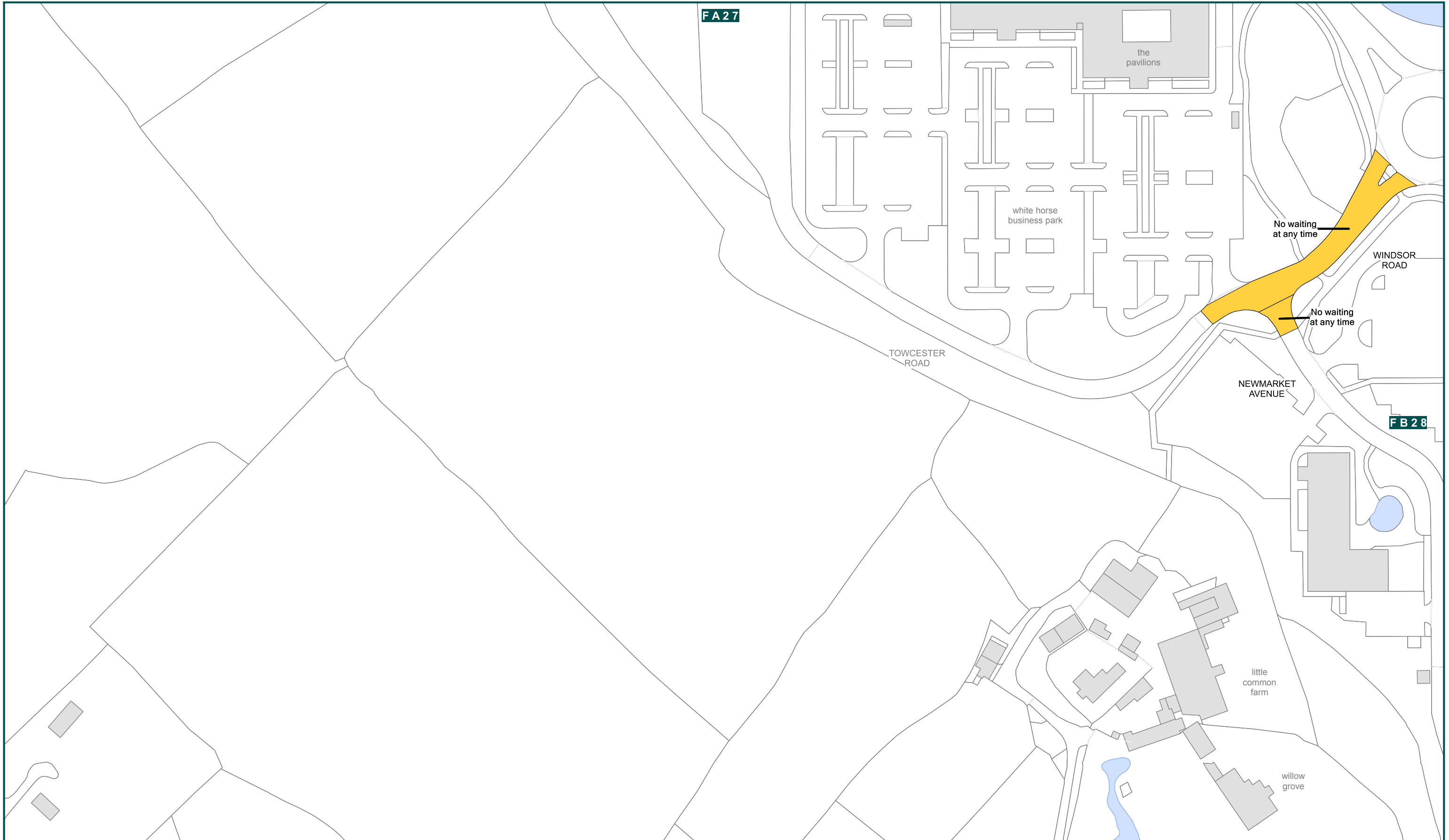
DATE 25/11/2019

FILE WWPA2019CONS

Wiltshire Council
County Hall, Bythesea Road,
Trowbridge, Wiltshire.
BA14 8JN

KEY	
PARKING	DISABLED PARKING
RESIDENT PARKING	DOCTOR PARKING
PAY AND DISPLAY	MOTORCYCLE PARKING
LOADING	NO WAITING
MULTIPLE RESTRICTIONS	NO WAITING AND NO LOADING
PEDESTRIAN ZONE	NO WAITING AND NO LOADING AT ANY TIME
NO WAITING AT ANY TIME AND NO LOADING	TAXI CLEARWAY
NO WAITING AT ANY TIME AND NO LOADING AT ANY TIME	CLEARWAY
NO WAITING AT ANY TIME AND NO LOADING AT ANY TIME	ZONE
NO WAITING AT ANY TIME AND NO LOADING AT ANY TIME	ZONE ROAD
NO WAITING AT ANY TIME AND NO LOADING AT ANY TIME	EXPERIMENTAL RESTRICTIONS

MAP SCHEDULE **FA28**



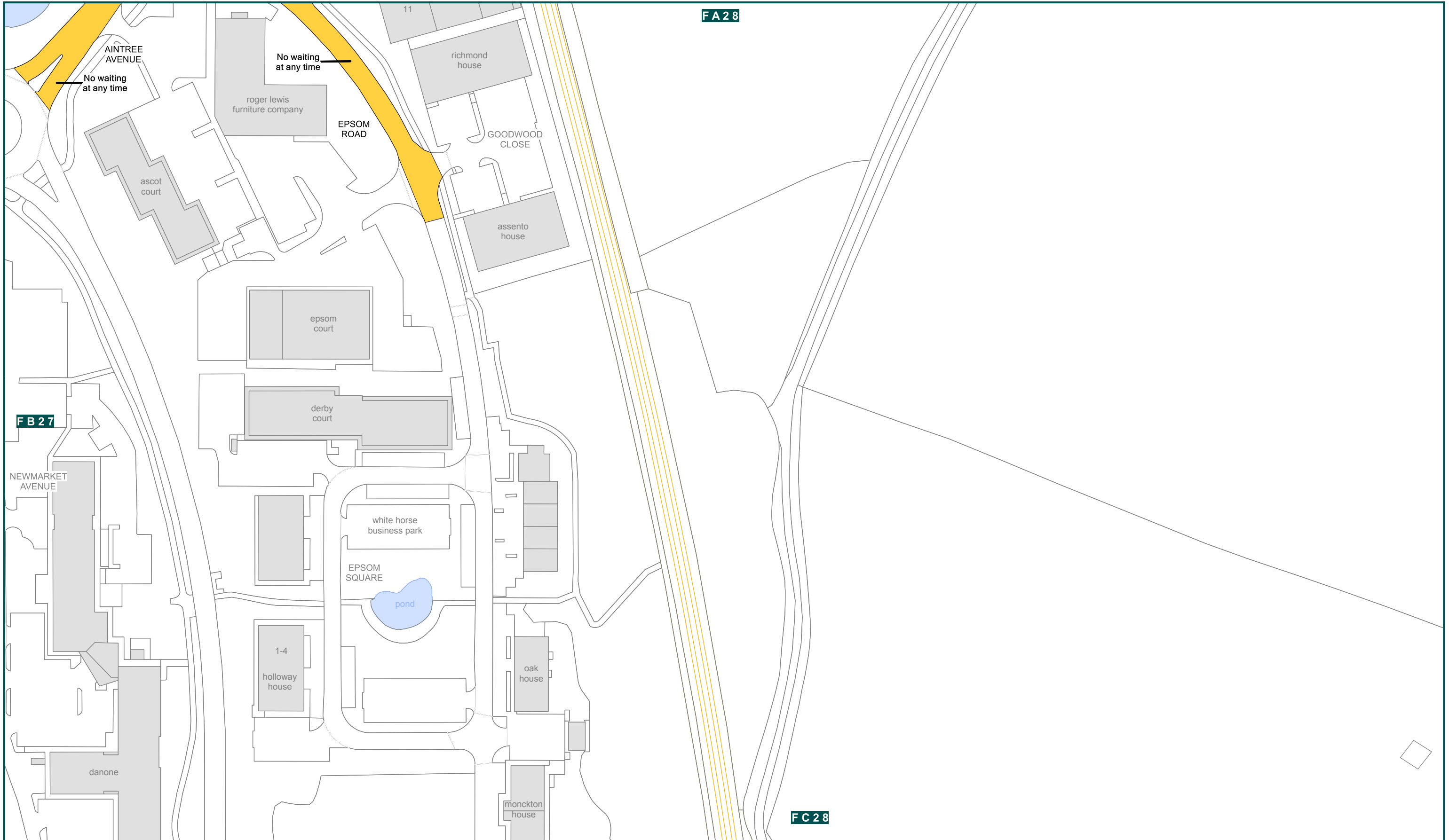
**The County of Wiltshire (Parishes of West Wiltshire)
(Prohibition and Restriction of Waiting, On Street Parking and Clearways) Consolidation Order
North Bradley**

Crown copyright and database rights 2019 Ordnance Survey 100049050

SCALE	1: 1250 @ A3
DATE	25/11/2019
FILE	WWPA2016CONS
MAP SCHEDULE	FB27

Wiltshire Council
County Hall, Bythesea Road,
Trowbridge, Wiltshire.
BA14 8JN

KEY	
PARKING	DISABLED PARKING
RESIDENT PARKING	DOCTOR PARKING
PAY AND DISPLAY	MOTORCYCLE PARKING
LOADING	LOADING
NO WAITING	NO WAITING
NO WAITING AND NO LOADING	NO WAITING AND NO LOADING
NO WAITING AND NO LOADING AT ANY TIME	NO WAITING AND NO LOADING AT ANY TIME
MULTIPLE RESTRICTIONS	MULTIPLE RESTRICTIONS
NO WAITING AT ANY TIME	NO WAITING AT ANY TIME
NO WAITING AT ANY TIME AND NO LOADING	NO WAITING AT ANY TIME AND NO LOADING
NO WAITING AT ANY TIME AND NO LOADING AT ANY TIME	NO WAITING AT ANY TIME AND NO LOADING AT ANY TIME
PEDESTRIAN ZONE	PEDESTRIAN ZONE
TAXI CLEARWAY	TAXI CLEARWAY
CLEARWAY	CLEARWAY
ZONE	ZONE
ZONE ROAD	ZONE ROAD
EXPERIMENTAL RESTRICTIONS	EXPERIMENTAL RESTRICTIONS



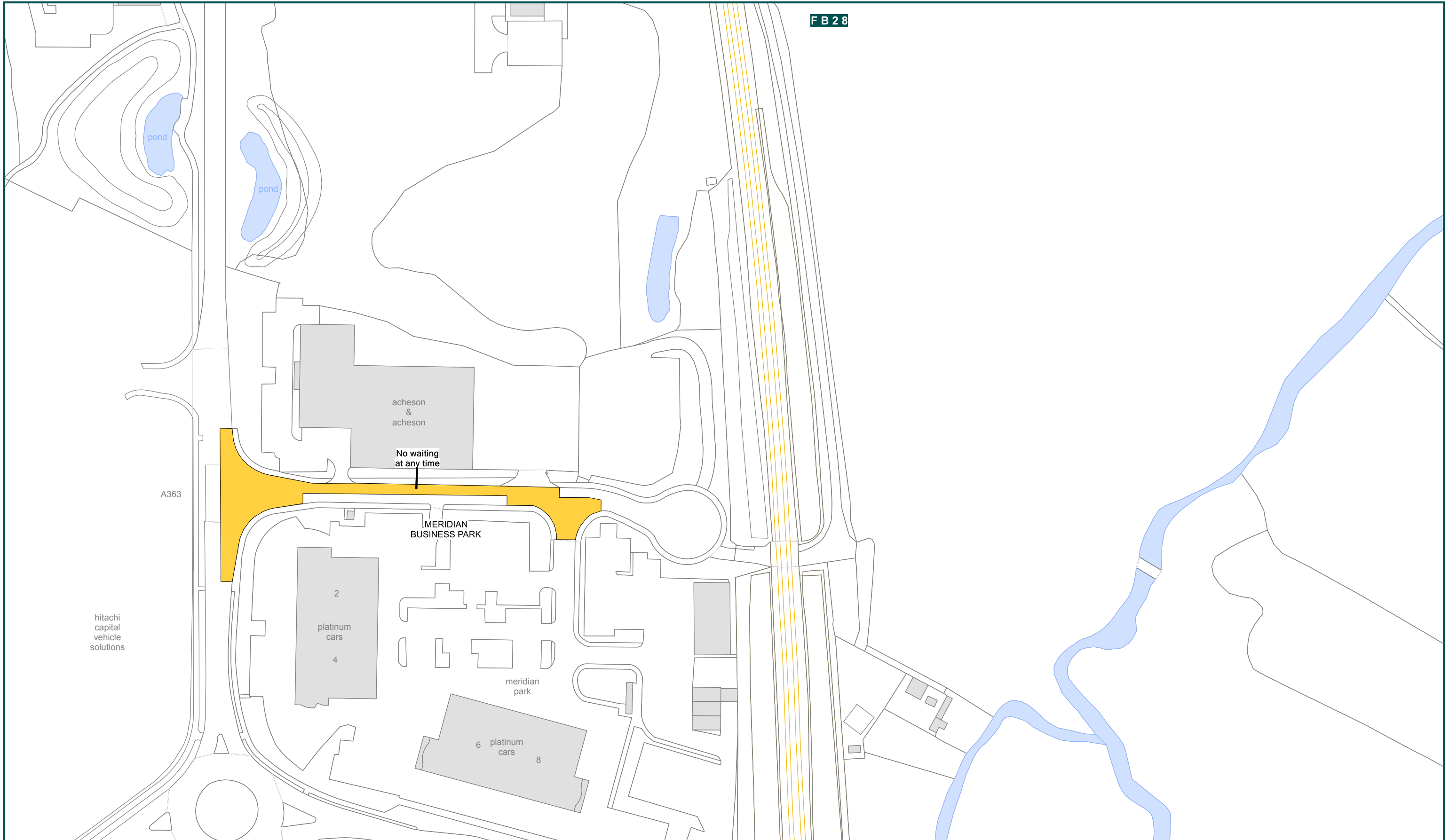
**The County of Wiltshire (Parishes of West Wiltshire)
(Prohibition and Restriction of Waiting, On Street Parking and Clearways) Consolidation Order
North Bradley**

Crown copyright and database rights 2019 Ordnance Survey 100049050

SCALE	1: 1250 @ A3	
DATE	25/11/2019	
FILE	WWPA2016CONS	
	MAP SCHEDULE	FB28

Wiltshire Council
County Hall, Bythesea Road,
Trowbridge, Wiltshire.
BA14 8JN

KEY	
PARKING	DISABLED PARKING
RESIDENT PARKING	DOCTOR PARKING
PAY AND DISPLAY	MOTORCYCLE PARKING
LOADING	LOADING
NO WAITING	NO WAITING
NO WAITING AND NO LOADING	NO WAITING AND NO LOADING
NO WAITING AND NO LOADING AT ANY TIME	NO WAITING AND NO LOADING AT ANY TIME
MULTIPLE RESTRICTIONS	MULTIPLE RESTRICTIONS
NO WAITING AT ANY TIME	NO WAITING AT ANY TIME
NO WAITING AT ANY TIME AND NO LOADING	NO WAITING AT ANY TIME AND NO LOADING
NO WAITING AT ANY TIME AND NO LOADING AT ANY TIME	NO WAITING AT ANY TIME AND NO LOADING AT ANY TIME
PEDESTRIAN ZONE	PEDESTRIAN ZONE
TAXI CLEARWAY	TAXI CLEARWAY
CLEARWAY	CLEARWAY
ZONE	ZONE
ZONE ROAD	ZONE ROAD
EXPERIMENTAL RESTRICTIONS	EXPERIMENTAL RESTRICTIONS



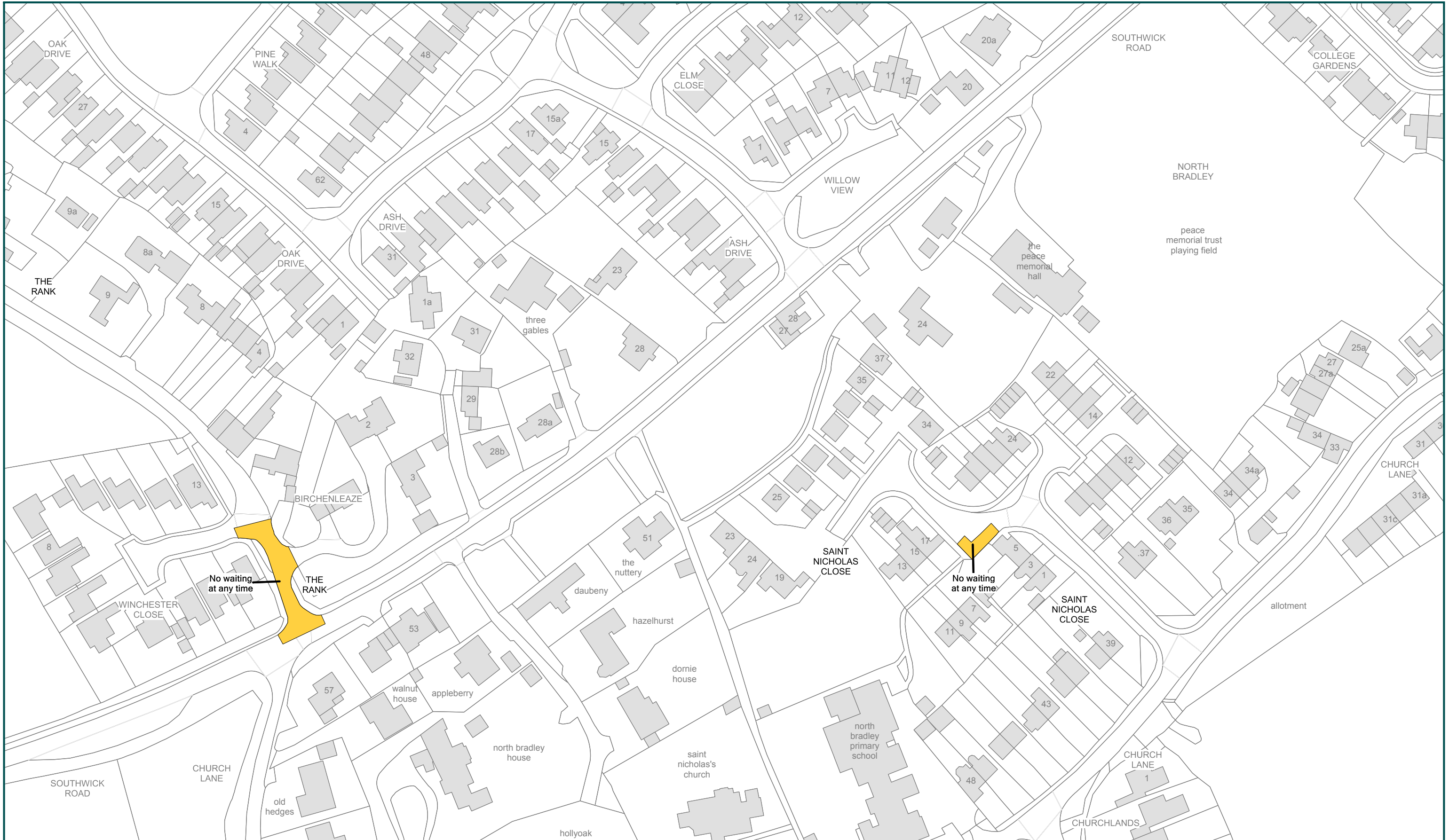
**The County of Wiltshire (Parishes of West Wiltshire)
(Prohibition and Restriction of Waiting, On Street Parking and Clearways) Consolidation Order
North Bradley**

Crown copyright and database rights 2019 Ordnance Survey 100049050

SCALE	1: 1250 @ A3	
DATE	25/11/2019	
FILE	WWPA2016CONS	
	MAP SCHEDULE	FC28

Wiltshire Council
County Hall, Bythesea Road,
Trowbridge, Wiltshire.
BA14 8JN

KEY	
PARKING	DISABLED PARKING
RESIDENT PARKING	DOCTOR PARKING
PAY AND DISPLAY	MOTORCYCLE PARKING
LOADING	NO WAITING
MULTIPLE RESTRICTIONS	NO WAITING AND NO LOADING
NO WAITING AND NO LOADING AT ANY TIME	NO WAITING AT ANY TIME
NO WAITING AT ANY TIME AND NO LOADING AT ANY TIME	NO WAITING AT ANY TIME AND NO LOADING
PEDESTRIAN ZONE	TAXI CLEARWAY
ZONE	CLEARWAY
ZONE ROAD	EXPERIMENTAL RESTRICTIONS



**The County of Wiltshire (Parishes of West Wiltshire)
(Prohibition and Restriction of Waiting, On Street Parking and Clearways) Consolidation Order
North Bradley**

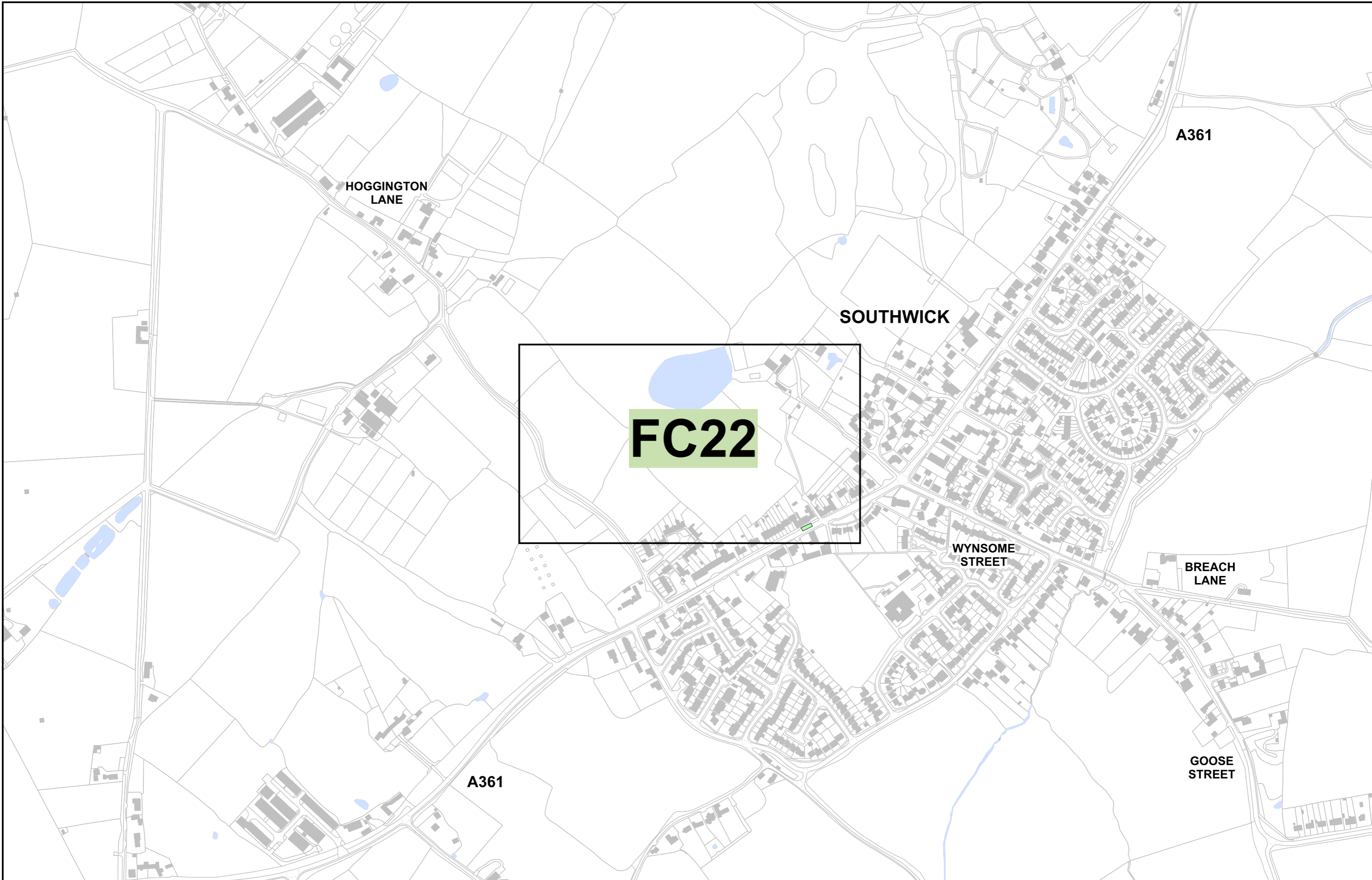
Crown copyright and database rights 2019 Ordnance Survey 100049050

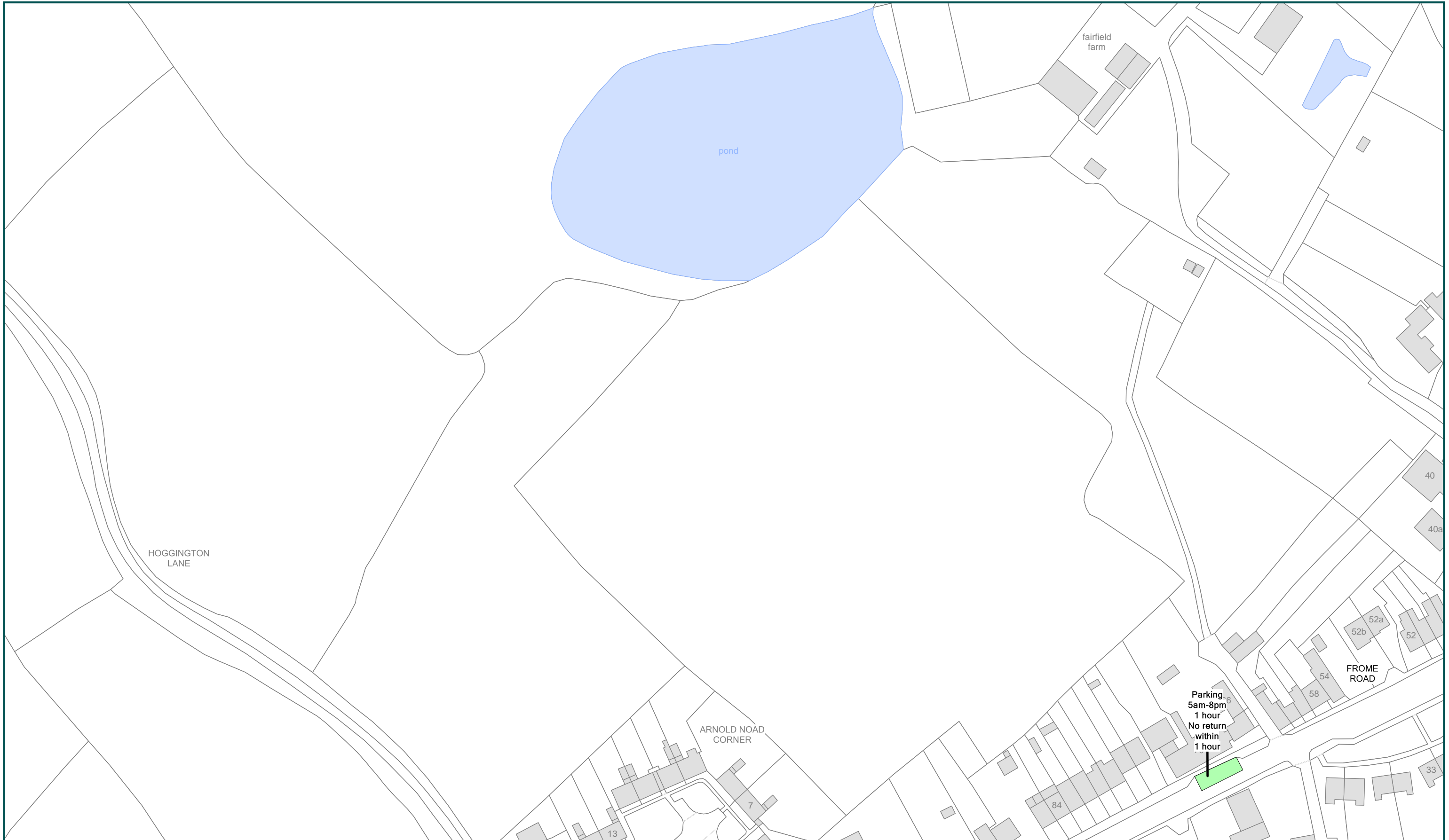
SCALE	1: 1250 @ A3	
DATE	25/11/2019	
FILE	WWPA2016CONS	
	MAP SCHEDULE	FD26

Wiltshire Council
County Hall, Bythesea Road,
Trowbridge, Wiltshire.
BA14 8JN

KEY	
PARKING	DISABLED PARKING
RESIDENT PARKING	NO WAITING
PAY AND DISPLAY	DOCTOR PARKING
LOADING	MOTORCYCLE PARKING
LOADING	NO WAITING AND NO LOADING
LOADING	NO WAITING AND NO LOADING AT ANY TIME
LOADING	MULTIPLE RESTRICTIONS
NO WAITING AT ANY TIME	TAXI CLEARWAY
NO WAITING AT ANY TIME AND NO LOADING	CLEARWAY
NO WAITING AT ANY TIME AND NO LOADING AT ANY TIME	ZONE
PEDESTRIAN ZONE	ZONE ROAD
	EXPERIMENTAL RESTRICTIONS

SOUTHWICK GAZETTEER		
STREET NAME	MAP SCHEDULE	
FROME ROAD	FC22	





The County of Wiltshire (Parishes of West Wiltshire)
(Prohibition and Restriction of Waiting, Prohibition of Stopping, On Street Parking and Clearways) Consolidation Order - Southwick
 Crown copyright and database rights 2016 Ordnance Survey 100049050

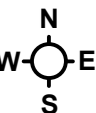
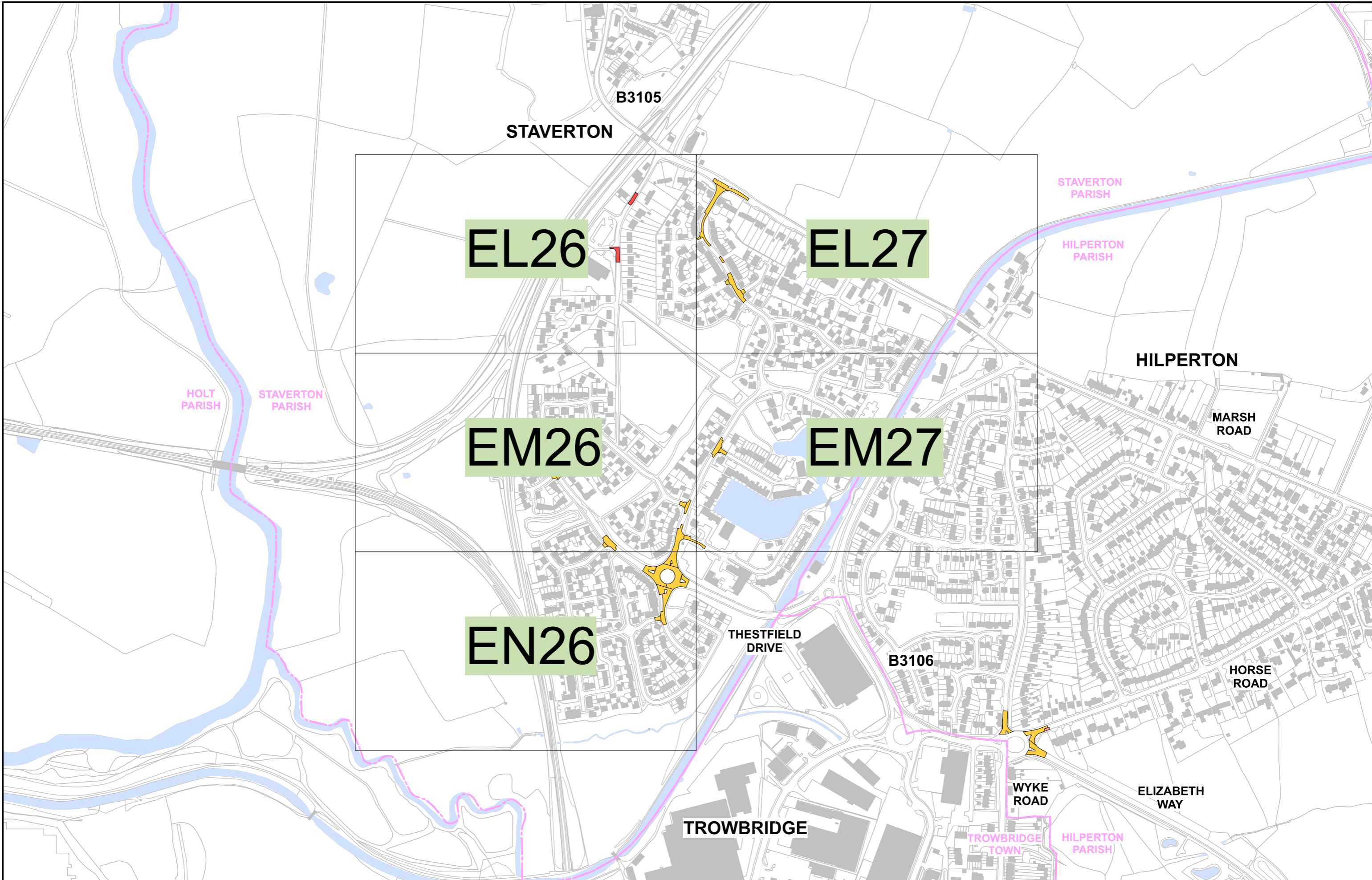
SCALE	1: 1250 @ A3
DATE	25/11/2019

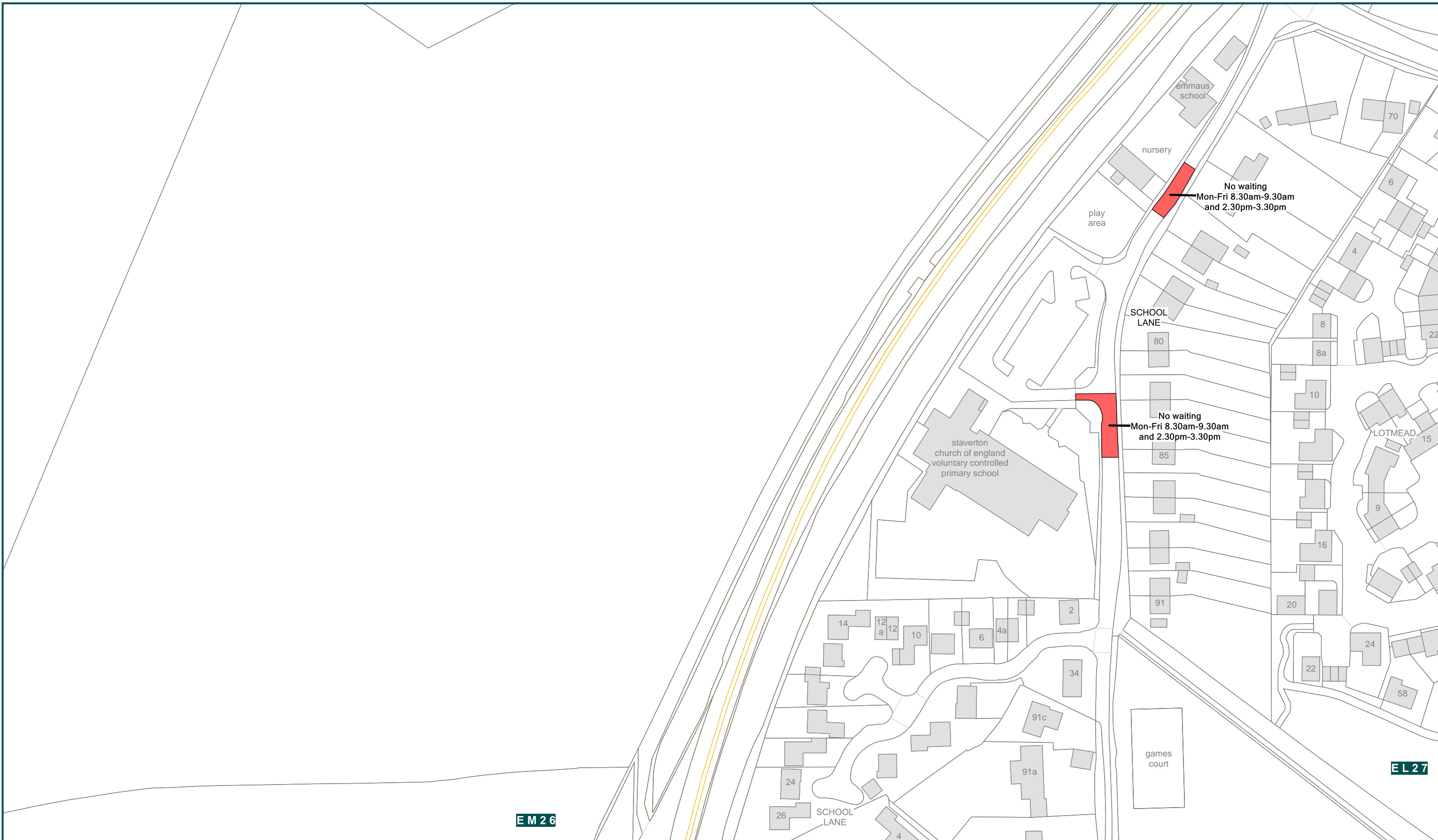
Wiltshire Council
 County Hall, Bythesea Road,
 Trowbridge, Wiltshire.
 BA14 8JN

KEY	
PARKING	DISABLED PARKING
RESIDENT PARKING	DOCTOR PARKING
PAY AND DISPLAY	MOTORCYCLE PARKING
LOADING	MULTIPLE RESTRICTIONS
NO WAITING	NO WAITING AND NO LOADING
NO WAITING AND NO LOADING AT ANY TIME	NO WAITING AT ANY TIME
MULTIPLE RESTRICTIONS	NO WAITING AT ANY TIME AND NO LOADING
	NO WAITING AT ANY TIME AND NO LOADING AT ANY TIME
	PEDESTRIAN ZONE
	TAXI CLEARWAY
	CLEARWAY
	ZONE
	ZONE ROAD
	EXPERIMENTAL RESTRICTIONS

FILE	WWPA2019CONS	
	MAP SCHEDULE	FC22

STAVERTON GAZETTEER			
STREET NAME	MAP SCHEDULE		
BISHOPSMEAD	EM26		
BLACKTHORN WAY	EN26		
BULRUSH PLACE	EN26		
COTTLES BARTON	EL27		
CYGNET WAY	EM26		
LITTLEBROOK	EL27		
LOTMEAD NORTH ACCESS	* EL27		
LOTMEAD SOUTH ACCESS	EL27		
MARINA DRIVE	EM26	EM27	EN26
MAUNDERS DRIVE	EN26		
MAUNDERS DRIVE NORTH ACCESS	EM26		
MAUNDERS DRIVE SOUTH ACCESS	EN26		
NEW TERRACE	EL27		
SCHOOL LANE	EL26		
SWAN DRIVE	EM27		
THE SLIPWAY	EM26	EM27	
THESTFIELD DRIVE	EM26	EN26	
VINESCROFT	EM26		





The County of Wiltshire (Parishes of West Wiltshire)
(Prohibition and Restriction of Waiting, Prohibition of Stopping, On Street Parking and Clearways) Consolidation Order - Staverton

Crown copyright and database rights 2016 Ordnance Survey 100049050

SCALE 1: 1250 @ A3

DATE 25/11/2019

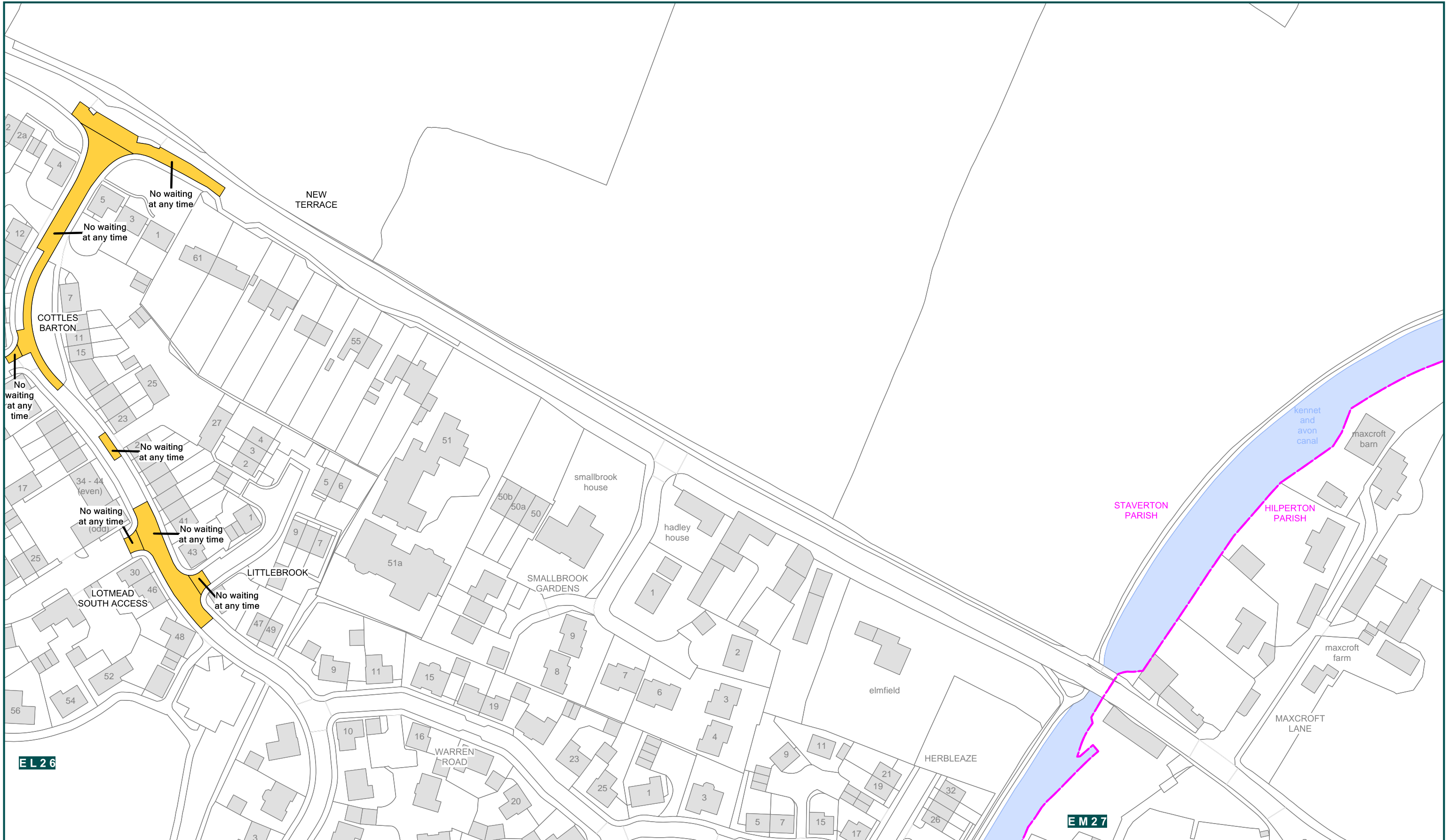
Wiltshire Council
County Hall, Bythesea Road,
Trowbridge, Wiltshire.
BA14 8JN

KEY	
PARKING	DISABLED PARKING
RESIDENT PARKING	DOCTOR PARKING
PAY AND DISPLAY	MOTORCYCLE PARKING
LOADING	NO WAITING
LOADING	NO WAITING AND NO LOADING
LOADING	NO WAITING AND NO LOADING AT ANY TIME
LOADING	MULTIPLE RESTRICTIONS
LOADING	NO WAITING AT ANY TIME
LOADING	NO WAITING AT ANY TIME AND NO LOADING
LOADING	NO WAITING AT ANY TIME AND NO LOADING AT ANY TIME
LOADING	PEDESTRIAN ZONE
LOADING	TAXI CLEARWAY
LOADING	CLEARWAY
LOADING	ZONE
LOADING	ZONE ROAD
LOADING	EXPERIMENTAL RESTRICTIONS

FILE WWPA2019CONS

MAP SCHEDULE EL26





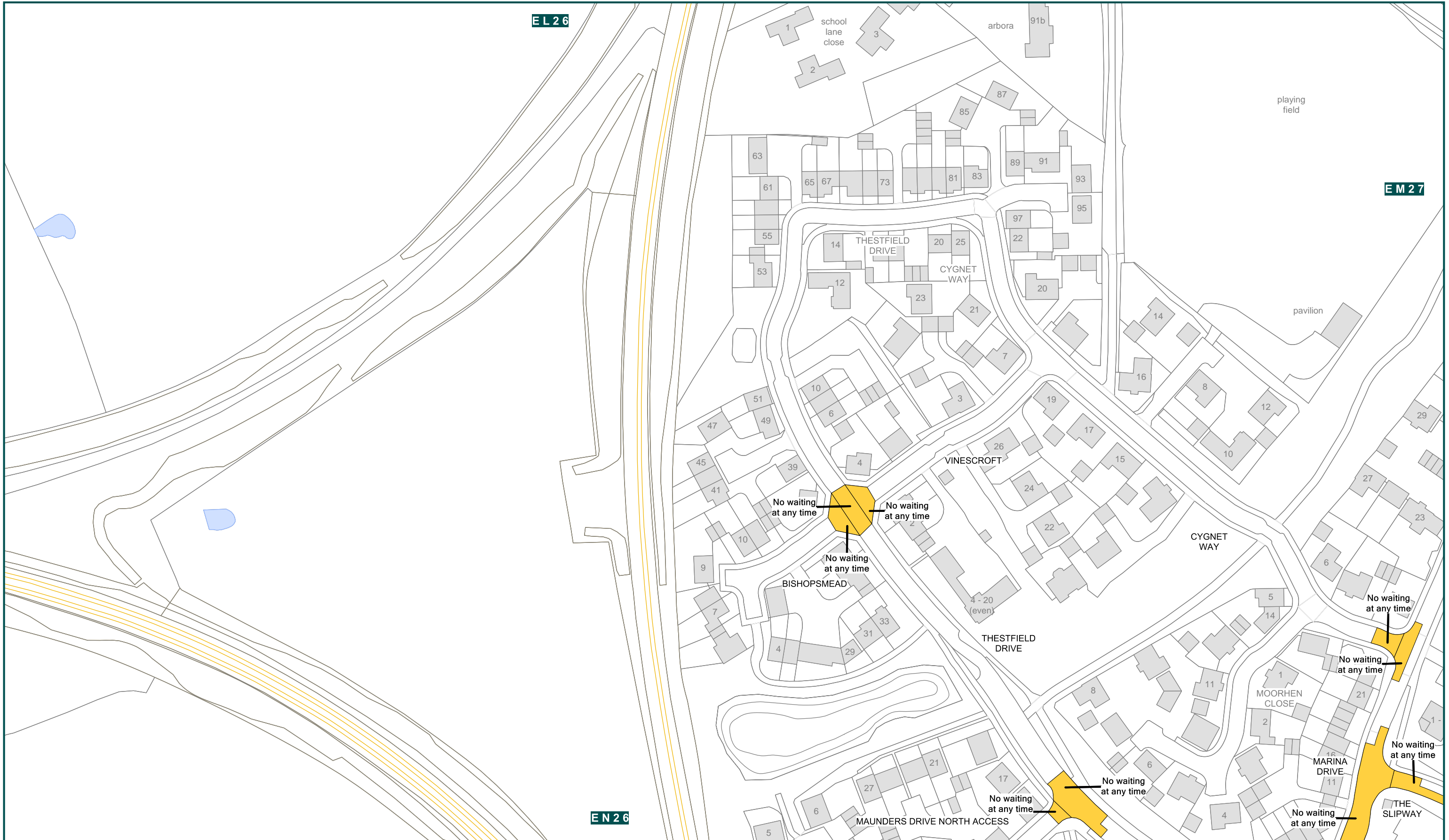
The County of Wiltshire (Parishes of West Wiltshire)
(Prohibition and Restriction of Waiting, Prohibition of Stopping, On Street Parking and Clearways) Consolidation Order - Staverton

Crown copyright and database rights 2016 Ordnance Survey 100049050

SCALE	1: 1250 @ A3
DATE	25/11/2019
FILE	WWPA2019CONS
MAP SCHEDULE	EL27

Wiltshire Council
 County Hall, Bythesea Road,
 Trowbridge, Wiltshire.
 BA14 8JN

KEY	
PARKING	DISABLED PARKING
RESIDENT PARKING	DOCTOR PARKING
PAY AND DISPLAY	MOTORCYCLE PARKING
LOADING	NO WAITING
LOADING	NO WAITING AND NO LOADING
LOADING	NO WAITING AND NO LOADING AT ANY TIME
LOADING	MULTIPLE RESTRICTIONS
NO WAITING AT ANY TIME	TAXI CLEARWAY
NO WAITING AT ANY TIME AND NO LOADING	CLEARWAY
NO WAITING AT ANY TIME AND NO LOADING AT ANY TIME	ZONE
PEDESTRIAN ZONE	ZONE ROAD
EXPERIMENTAL RESTRICTIONS	



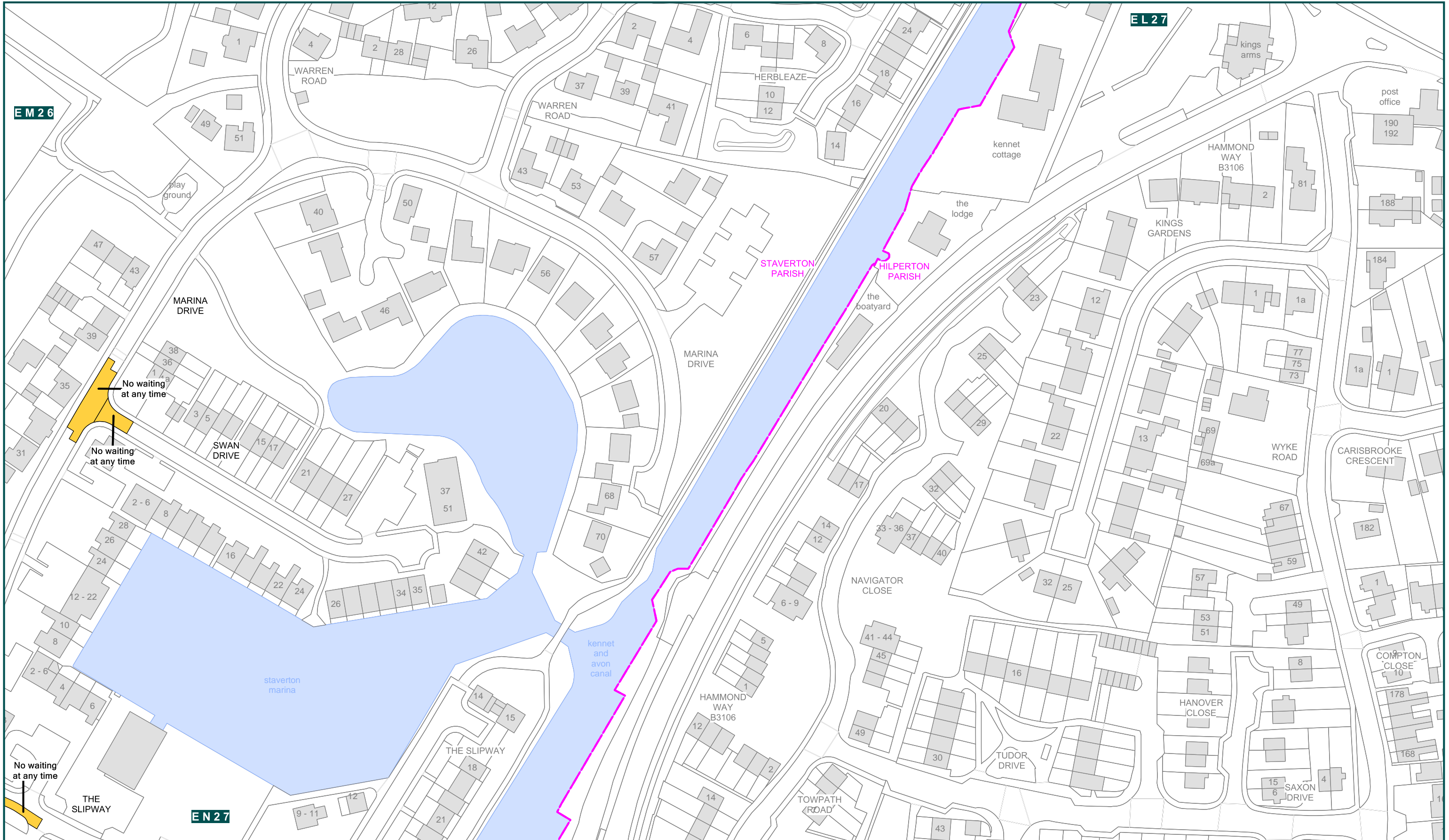
The County of Wiltshire (Parishes of West Wiltshire)
(Prohibition and Restriction of Waiting, Prohibition of Stopping, On Street Parking and Clearways) Consolidation Order - Staverton

Crown copyright and database rights 2016 Ordnance Survey 100049050

SCALE	1: 1250 @ A3	
DATE	25/11/2019	
FILE	WWPA2019CONS	
	MAP SCHEDULE	EM26

Wiltshire Council
County Hall, Bythesea Road,
Trowbridge, Wiltshire.
BA14 8JN

KEY	
PARKING	DISABLED PARKING
RESIDENT PARKING	DOCTOR PARKING
PAY AND DISPLAY	MOTORCYCLE PARKING
LOADING	NO WAITING
LOADING	NO WAITING AND NO LOADING
LOADING	NO WAITING AND NO LOADING AT ANY TIME
LOADING	MULTIPLE RESTRICTIONS
NO WAITING AT ANY TIME	TAXI CLEARWAY
NO WAITING AT ANY TIME AND NO LOADING	CLEARWAY
NO WAITING AT ANY TIME AND NO LOADING AT ANY TIME	ZONE
PEDESTRIAN ZONE	ZONE ROAD
	EXPERIMENTAL RESTRICTIONS



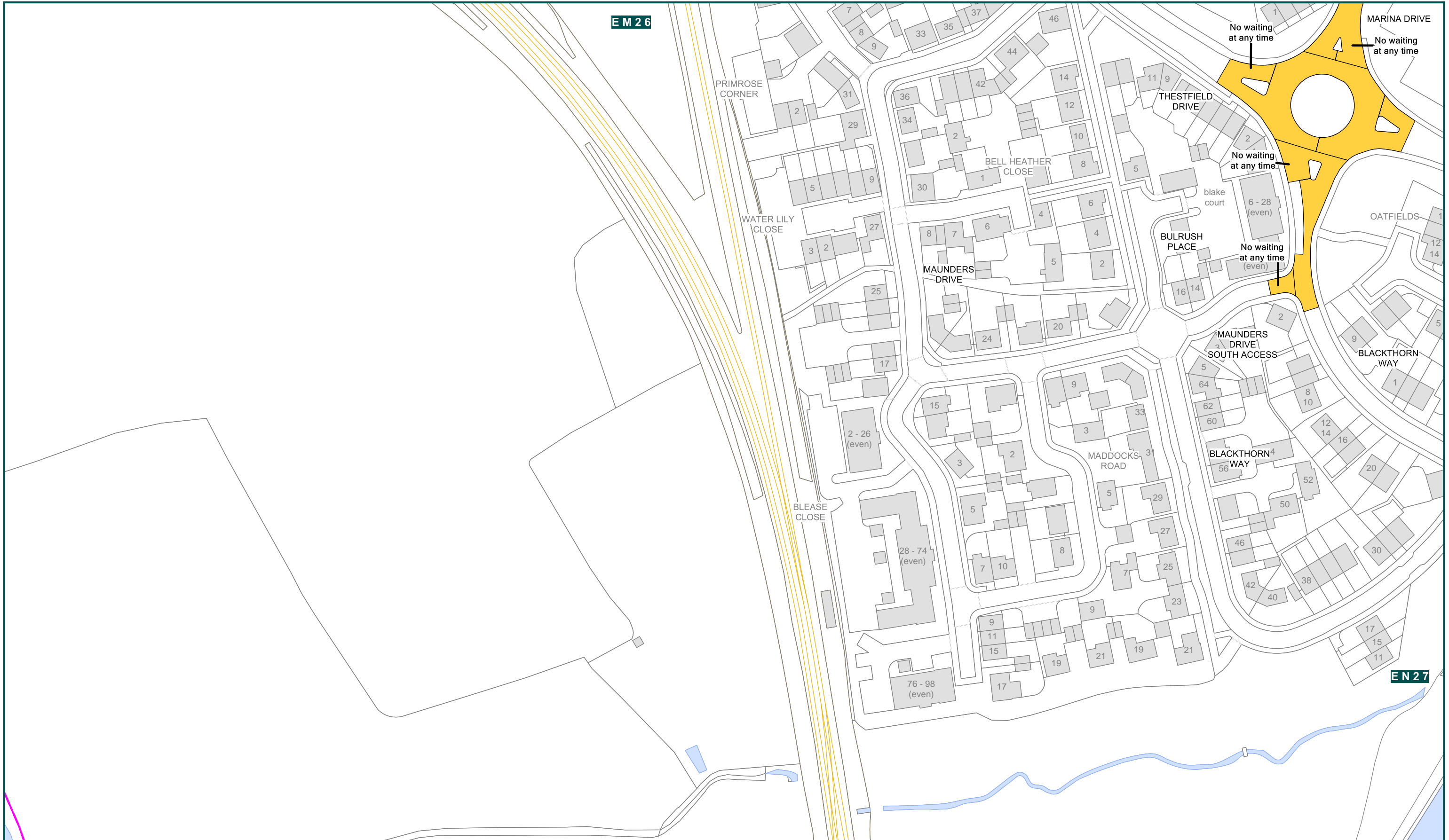
The County of Wiltshire (Parishes of West Wiltshire)
(Prohibition and Restriction of Waiting, Prohibition of Stopping, On Street Parking and Clearways) Consolidation Order - Staverton

Crown copyright and database rights 2016 Ordnance Survey 100049050

SCALE	1: 1250 @ A3	
DATE	25/11/2019	
FILE	WWPA2019CONS	
	MAP SCHEDULE	EM27

Wiltshire Council
 County Hall, Bythesea Road,
 Trowbridge, Wiltshire.
 BA14 8JN

KEY	
	PARKING
	DOCTOR PARKING
	RESIDENT PARKING
	PAY AND DISPLAY
	DISABLED PARKING
	MOTORCYCLE PARKING
	LOADING
	NO WAITING
	NO WAITING AND NO LOADING
	NO WAITING AND NO LOADING AT ANY TIME
	MULTIPLE RESTRICTIONS
	NO WAITING AT ANY TIME
	NO WAITING AT ANY TIME AND NO LOADING
	NO WAITING AT ANY TIME AND NO LOADING AT ANY TIME
	PEDESTRIAN ZONE
	TAXI CLEARWAY
	CLEARWAY
	ZONE
	ZONE ROAD
	EXPERIMENTAL RESTRICTIONS



The County of Wiltshire (Parishes of West Wiltshire)
(Prohibition and Restriction of Waiting, Prohibition of Stopping, On Street Parking and Clearways) Consolidation Order - Staverton

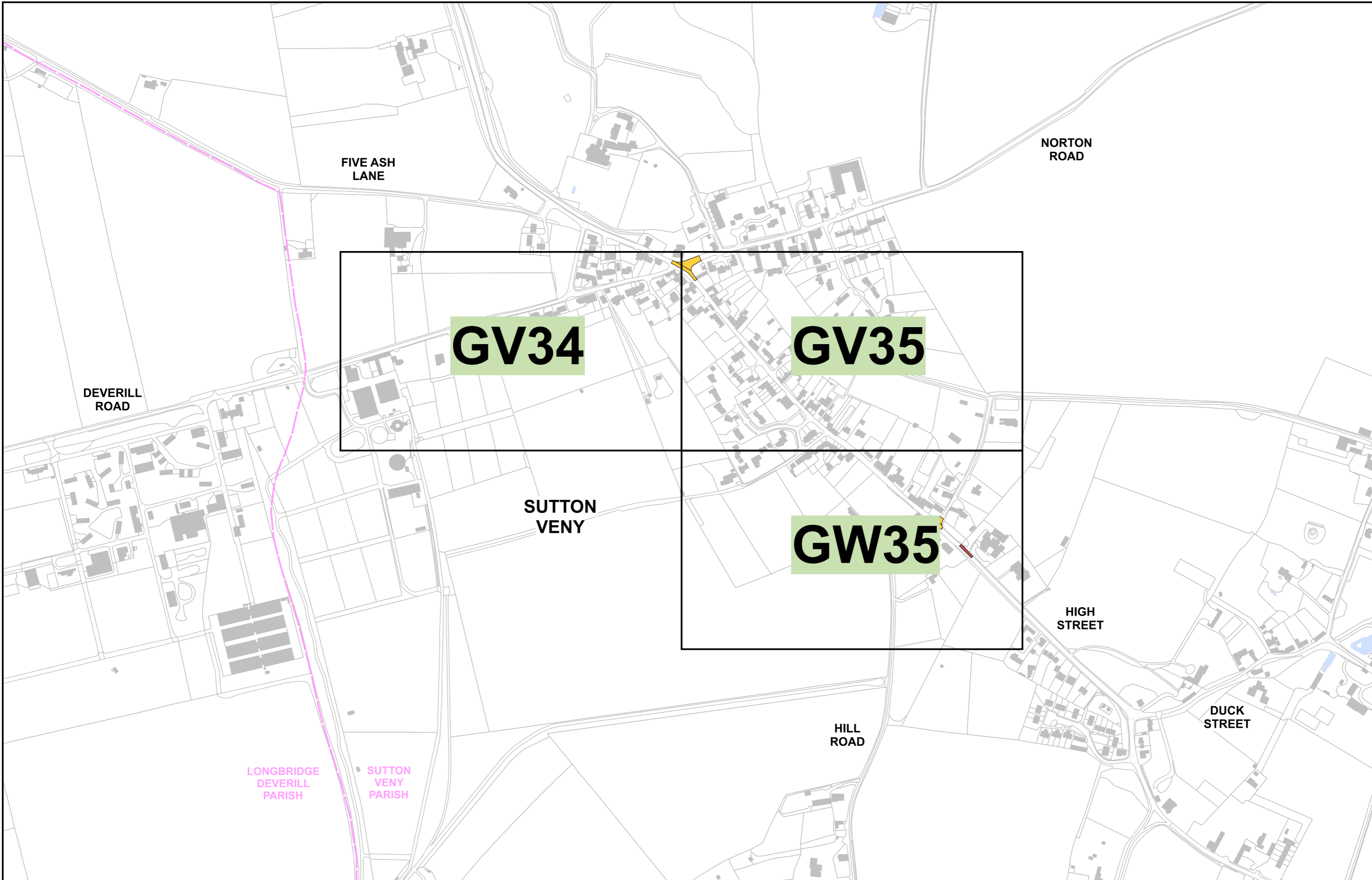
Crown copyright and database rights 2016 Ordnance Survey 100049050

SCALE	1: 1250 @ A3	
DATE	25/11/2019	
FILE	WWPA2019CONS	
	MAP SCHEDULE	EN26

KEY	
PARKING	DISABLED PARKING
DOCTOR PARKING	NO WAITING
RESIDENT PARKING	NO WAITING AND NO LOADING
PAY AND DISPLAY	NO WAITING AND NO LOADING AT ANY TIME
LOADING	MULTIPLE RESTRICTIONS
MOTORCYCLE PARKING	NO WAITING AT ANY TIME
PEDESTRIAN ZONE	NO WAITING AT ANY TIME AND NO LOADING
TAXI CLEARWAY	NO WAITING AT ANY TIME AND NO LOADING AT ANY TIME
CLEARWAY	PEDESTRIAN ZONE
ZONE	ZONE ROAD
EXPERIMENTAL RESTRICTIONS	

Wiltshire Council
County Hall, Bythesea Road,
Trowbridge, Wiltshire.
BA14 8JN

SUTTON VENY GAZETTEER			
STREET NAME	MAP SCHEDULE		
BESTS LANE	GW35		
HIGH STREET	GW35	GV34	GV35
HILL ROAD	GW35		
NORTON ROAD	GV35		





**The County of Wiltshire (Parishes of West Wiltshire)
(Prohibition and Restriction of Waiting, On Street Parking and Clearways) Consolidation Order
Sutton Veny**

Crown copyright and database rights 2019 Ordnance Survey 100049050

SCALE	1: 1250 @ A3	
DATE	25/11/2019	
FILE	WWPA2016CONS	
	MAP SCHEDULE	GV34

Wiltshire Council
County Hall, Bythesea Road,
Trowbridge, Wiltshire.
BA14 8JN

KEY	
	PARKING
	RESIDENT PARKING
	PAY AND DISPLAY
	DISABLED PARKING
	DOCTOR PARKING
	MOTORCYCLE PARKING
	LOADING
	NO WAITING
	NO WAITING AND NO LOADING
	NO WAITING AND NO LOADING AT ANY TIME
	MULTIPLE RESTRICTIONS
	NO WAITING AT ANY TIME
	NO WAITING AT ANY TIME AND NO LOADING
	NO WAITING AT ANY TIME AND NO LOADING AT ANY TIME
	PEDESTRIAN ZONE
	TAXI CLEARWAY
	CLEARWAY
	ZONE
	ZONE ROAD
	EXPERIMENTAL RESTRICTIONS



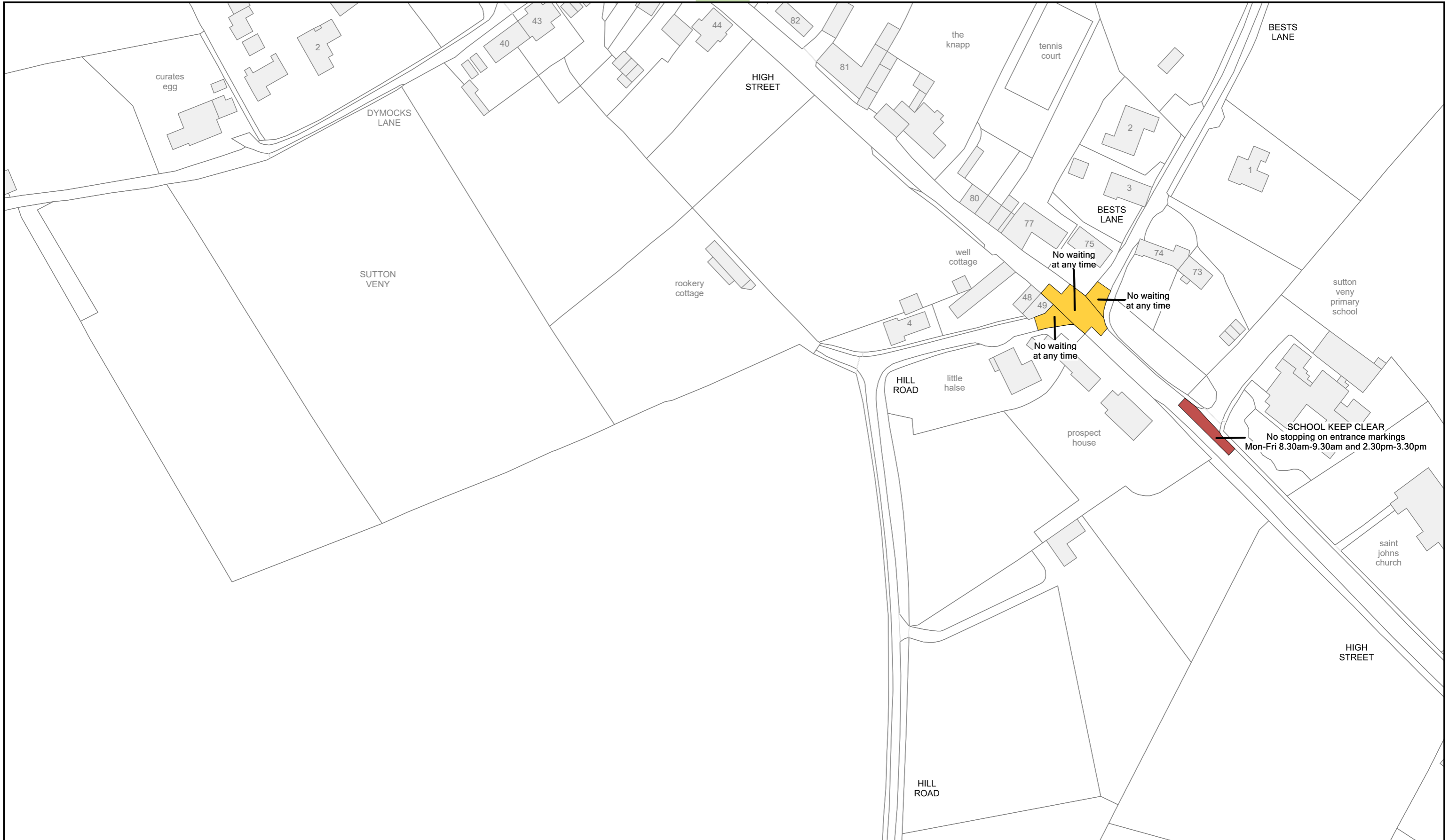
**The County of Wiltshire (Parishes of West Wiltshire)
(Prohibition and Restriction of Waiting, On Street Parking and Clearways) Consolidation Order
Sutton Veny**

Crown copyright and database rights 2019 Ordnance Survey 100049050

SCALE	1: 1250 @ A3	
DATE	25/11/2019	
FILE	WWPA2016CONS	
	MAP SCHEDULE	GV35

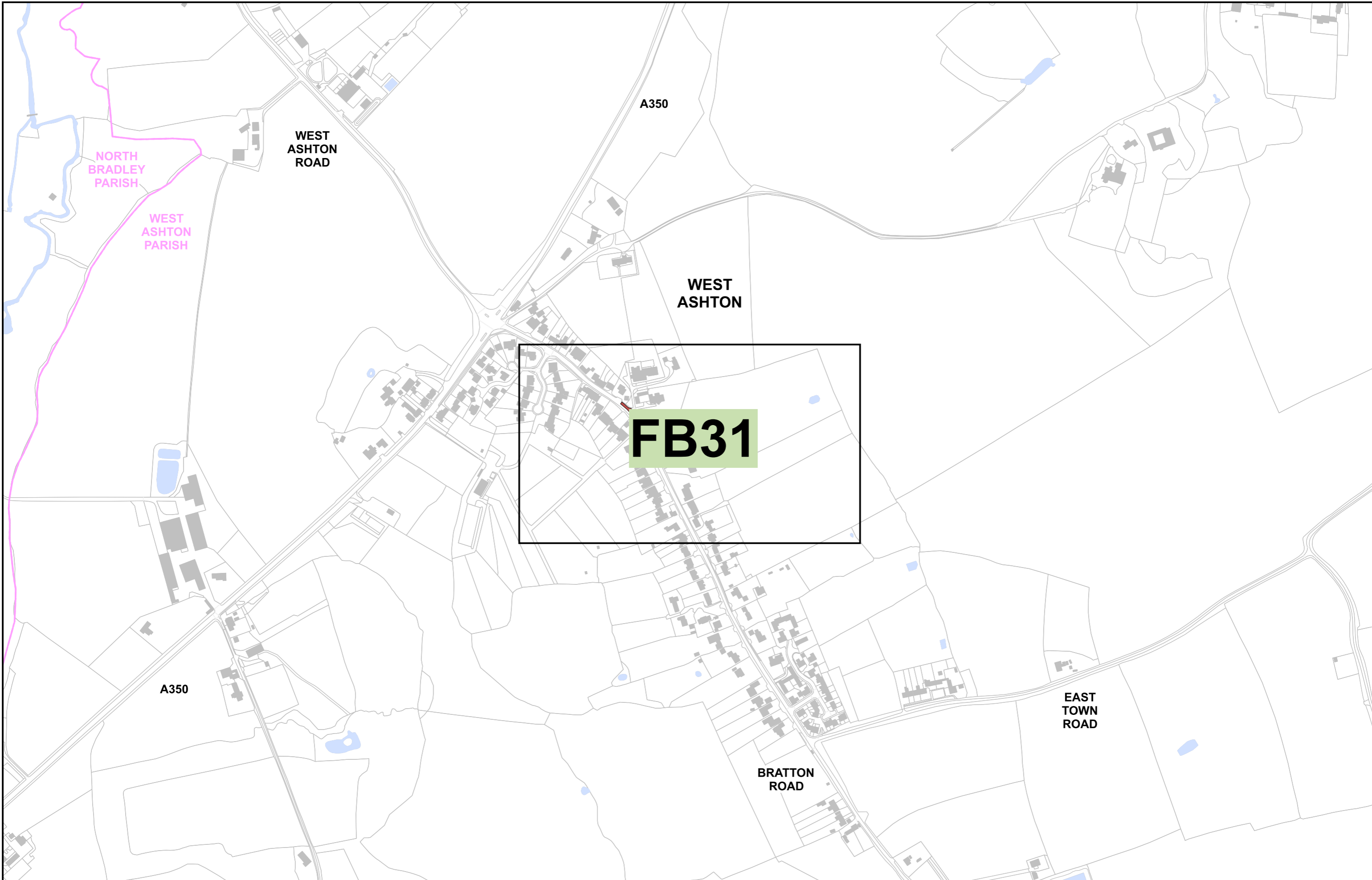
Wiltshire Council
County Hall, Bythesea Road,
Trowbridge, Wiltshire.
BA14 8JN

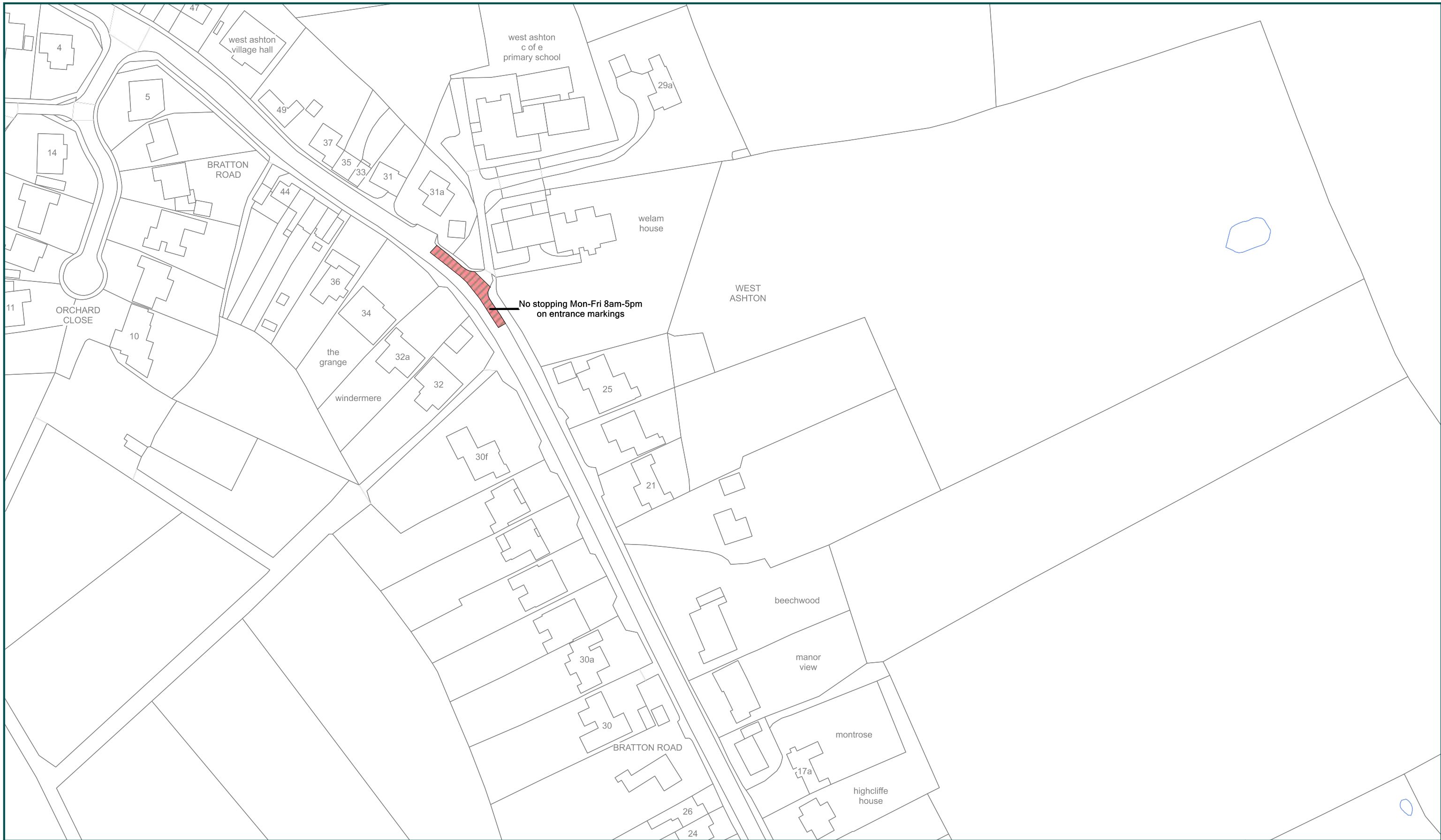
KEY	
PARKING	DISABLED PARKING
RESIDENT PARKING	DOCTOR PARKING
PAY AND DISPLAY	MOTORCYCLE PARKING
LOADING	MULTIPLE RESTRICTIONS
NO WAITING	NO WAITING AND NO LOADING
NO WAITING AND NO LOADING AT ANY TIME	NO WAITING AT ANY TIME
MULTIPLE RESTRICTIONS	NO WAITING AT ANY TIME AND NO LOADING
	NO WAITING AT ANY TIME AND NO LOADING AT ANY TIME
	PEDESTRIAN ZONE
	TAXI CLEARWAY
	CLEARWAY
	ZONE
	ZONE ROAD
	EXPERIMENTAL RESTRICTIONS



	THE COUNTY OF WILTSHIRE (PARISHES OF WEST WILTSHIRE) (PROHIBITION AND RESTRICTION OF WAITING, ON STREET PARKING AND CLEARWAYS) CONSOLIDATION ORDER 2019 SUTTON VENY				SCALE	1:1250		
					DATE	29/04/2024		
Wiltshire Council County Hall, Bythesea Road, Trowbridge, Wiltshire. BA14 8JN	PARKING	SPARE	PEDESTRIAN	SPARE	NO STOPPING	LOADING	FILE	WWPA2016CONS
	DISABLED PARKING	PAY AND DISPLAY	NO WAITING AT ANY TIME	NO WAITING	TAXI CLEARWAY	NO LOADING	MAP	GW35
RESIDENT PARKING	MOTORCYCLE PARKING	NO WAITING AT ANY TIME AND NO LOADING	NO WAITING AND NO LOADING	CLEARWAY	MULTIPLE RESTRICTIONS			
DOCTOR PARKING	ELECTRIC VEHICLE PARKING	NO WAITING AT ANY TIME AND NO LOADING AT ANY TIME	NO WAITING AND NO LOADING AT ANY TIME	BUS CLEARWAY	EXPERIMENTAL			

WEST ASHTON GAZETTEER		
STREET NAME	MAP SCHEDULE	
BRATTON ROAD	FB31	





No stopping Mon-Fri 8am-5pm
on entrance markings



**The County of Wiltshire (Parishes of West Wiltshire)
(Prohibition and Restriction of Waiting, Prohibition of Stopping, On Street Parking and Clearways) Consolidation Order
- West Ashton**

Crown copyright and database rights 2013 Ordnance Survey 100049050

SCALE 1: 1250 @ A3

DATE 25/11/2019

FILE WWPA2019CONS

Wiltshire Council
County Hall, Bythesea Road,
Trowbridge, Wiltshire.
BA14 8JN

KEY

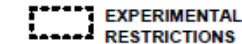
- PARKING
- RESIDENT PARKING
- PAY AND DISPLAY

- DISABLED PARKING
- DOCTOR PARKING
- MOTORCYCLE PARKING
- LOADING

- NO WAITING
- NO WAITING AND NO LOADING
- NO WAITING AND NO LOADING AT ANY TIME
- MULTIPLE RESTRICTIONS

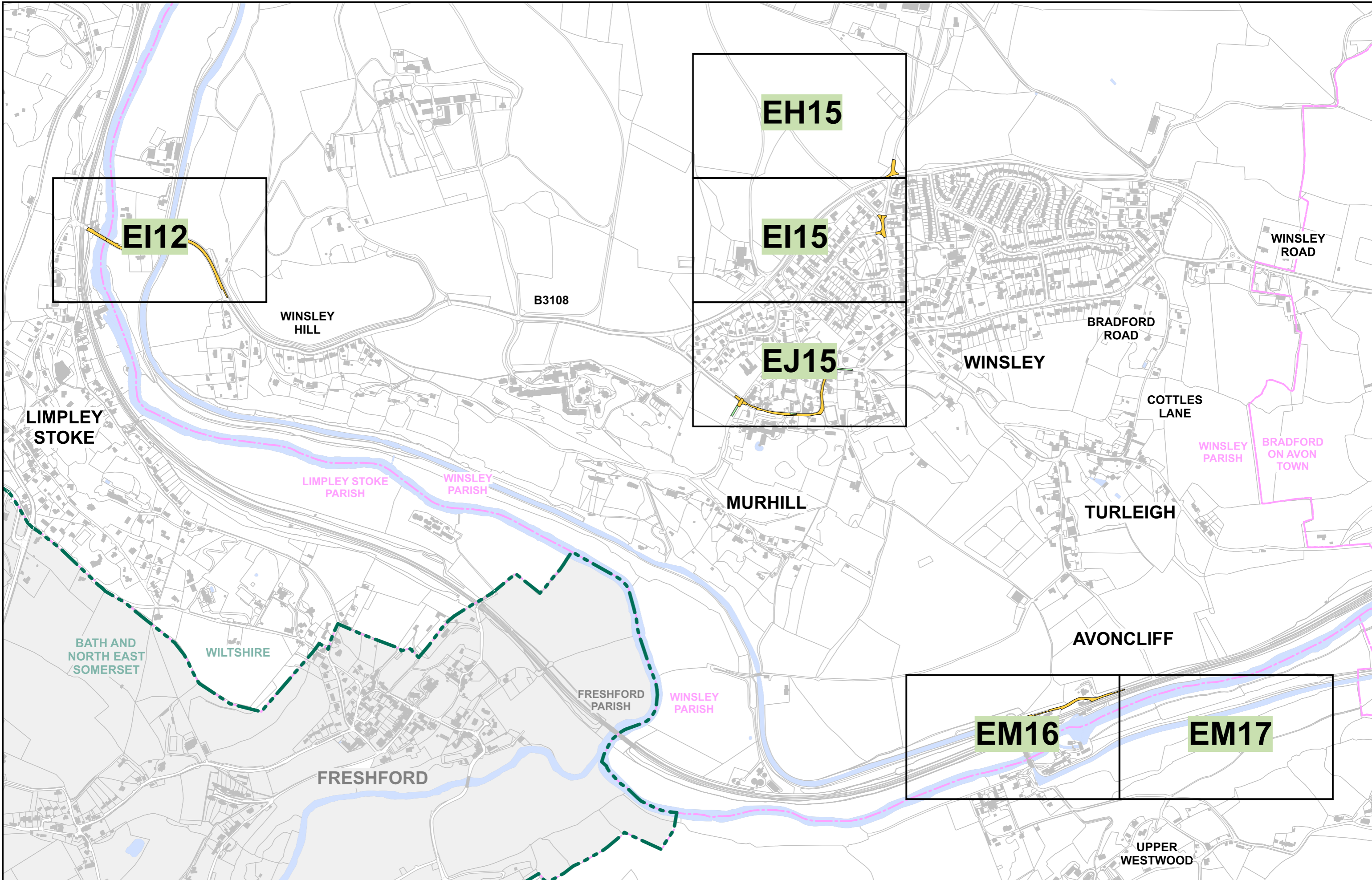
- NO WAITING AT ANY TIME
- NO WAITING AT ANY TIME AND NO LOADING
- NO WAITING AT ANY TIME AND NO LOADING AT ANY TIME
- PEDESTRIAN ZONE

- TAXI CLEARWAY
- CLEARWAY
- ZONE
- ZONE ROAD



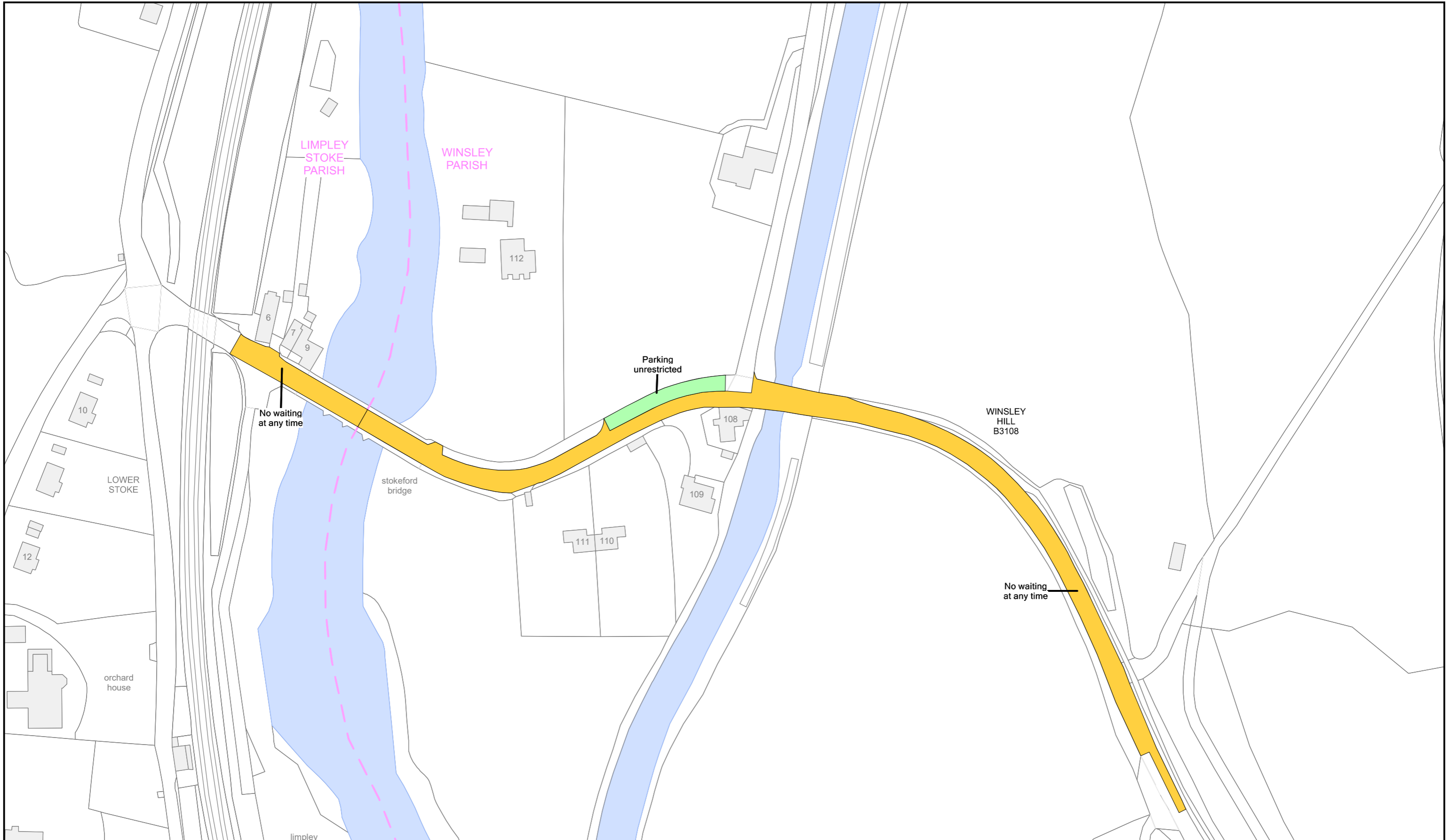
MAP SCHEDULE **FB31**

WINSLEY GAZETTEER			
STREET NAME	MAP SCHEDULE		
B3108	EH15	EI15	
BRADFORD ROAD	EJ15		
BRADFORD ROAD NORTH	EJ15		
BROOMGROUND	EI16		
DANE RISE	EI15		
DANE RISE SPUR	EI15		
HARTLEY FARM LANE	EH15		
KING ALFRED WAY	EI15		
LIMPLEY STOKE ROAD	EJ15		
MURHILL	EJ15		
STATION ROAD AVONCLIFF	EM16	EM17	
THE MEAD	EI16		
TYNING ROAD	EI16		
TYNING ROAD SCHOOL ACCESS	EI16		
WHITE HORSE ROAD	EI16		
WINSLEY HILL B3108	EI12		

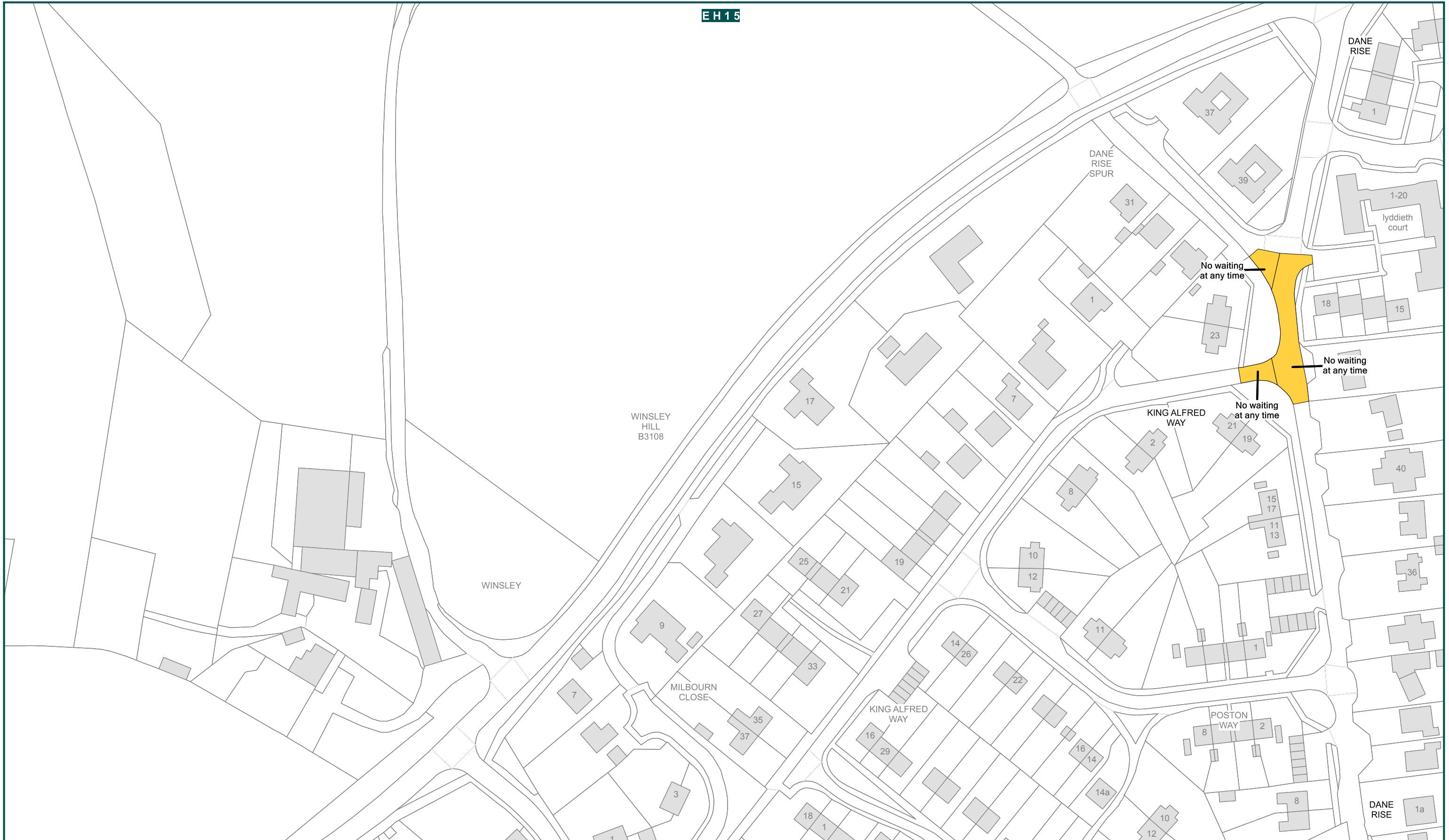




KEY	
PARKING	DISABLED PARKING
RESIDENT PARKING	DOCTOR PARKING
PAY AND DISPLAY	MOTORCYCLE PARKING
LOADING	NO WAITING
MULTIPLE RESTRICTIONS	NO WAITING AND NO LOADING
NO WAITING AT ANY TIME	NO WAITING AND NO LOADING AT ANY TIME
NO WAITING AT ANY TIME AND NO LOADING	NO WAITING AT ANY TIME AND NO LOADING AT ANY TIME
NO WAITING AT ANY TIME AND NO LOADING AT ANY TIME	PEDESTRIAN ZONE
TAXI CLEARWAY	CLEARWAY
EXPERIMENTAL RESTRICTIONS	ZONE
	ZONE ROAD



	THE COUNTY OF WILTSHIRE (PARISHES OF WEST WILTSHIRE) (PROHIBITION AND RESTRICTION OF WAITING, ON STREET PARKING AND CLEARWAYS) CONSOLIDATION ORDER 2019 WINSLEY				SCALE	1:1250																								
					DATE	29/04/2024																								
Wiltshire Council County Hall, Bythesea Road, Trowbridge, Wiltshire. BA14 8JN	<table border="0"> <tr> <td> PARKING</td> <td> SPARE</td> <td> PEDESTRIAN</td> <td> SPARE</td> <td> NO STOPPING</td> <td> LOADING</td> </tr> <tr> <td> DISABLED PARKING</td> <td> PAY AND DISPLAY</td> <td> NO WAITING AT ANY TIME</td> <td> NO WAITING</td> <td> TAXI CLEARWAY</td> <td> NO LOADING</td> </tr> <tr> <td> RESIDENT PARKING</td> <td> MOTORCYCLE PARKING</td> <td> NO WAITING AT ANY TIME AND NO LOADING</td> <td> NO WAITING AND NO LOADING</td> <td> CLEARWAY</td> <td> MULTIPLE RESTRICTIONS</td> </tr> <tr> <td> DOCTOR PARKING</td> <td> ELECTRIC VEHICLE PARKING</td> <td> NO WAITING AT ANY TIME AND NO LOADING AT ANY TIME</td> <td> NO WAITING AND NO LOADING AT ANY TIME</td> <td> BUS CLEARWAY</td> <td> EXPERIMENTAL</td> </tr> </table>				PARKING	SPARE	PEDESTRIAN	SPARE	NO STOPPING	LOADING	DISABLED PARKING	PAY AND DISPLAY	NO WAITING AT ANY TIME	NO WAITING	TAXI CLEARWAY	NO LOADING	RESIDENT PARKING	MOTORCYCLE PARKING	NO WAITING AT ANY TIME AND NO LOADING	NO WAITING AND NO LOADING	CLEARWAY	MULTIPLE RESTRICTIONS	DOCTOR PARKING	ELECTRIC VEHICLE PARKING	NO WAITING AT ANY TIME AND NO LOADING AT ANY TIME	NO WAITING AND NO LOADING AT ANY TIME	BUS CLEARWAY	EXPERIMENTAL	FILE	WWPA2016CONS
	PARKING	SPARE	PEDESTRIAN	SPARE	NO STOPPING	LOADING																								
DISABLED PARKING	PAY AND DISPLAY	NO WAITING AT ANY TIME	NO WAITING	TAXI CLEARWAY	NO LOADING																									
RESIDENT PARKING	MOTORCYCLE PARKING	NO WAITING AT ANY TIME AND NO LOADING	NO WAITING AND NO LOADING	CLEARWAY	MULTIPLE RESTRICTIONS																									
DOCTOR PARKING	ELECTRIC VEHICLE PARKING	NO WAITING AT ANY TIME AND NO LOADING AT ANY TIME	NO WAITING AND NO LOADING AT ANY TIME	BUS CLEARWAY	EXPERIMENTAL																									
						MAP	E12																							



**The County of Wiltshire (Parishes of West Wiltshire)
(Prohibition and Restriction of Waiting, On Street Parking and Clearways) Consolidation Order
Winsley**

Crown copyright and database rights 2019 Ordnance Survey 100049050

SCALE 1: 1250 @ A3

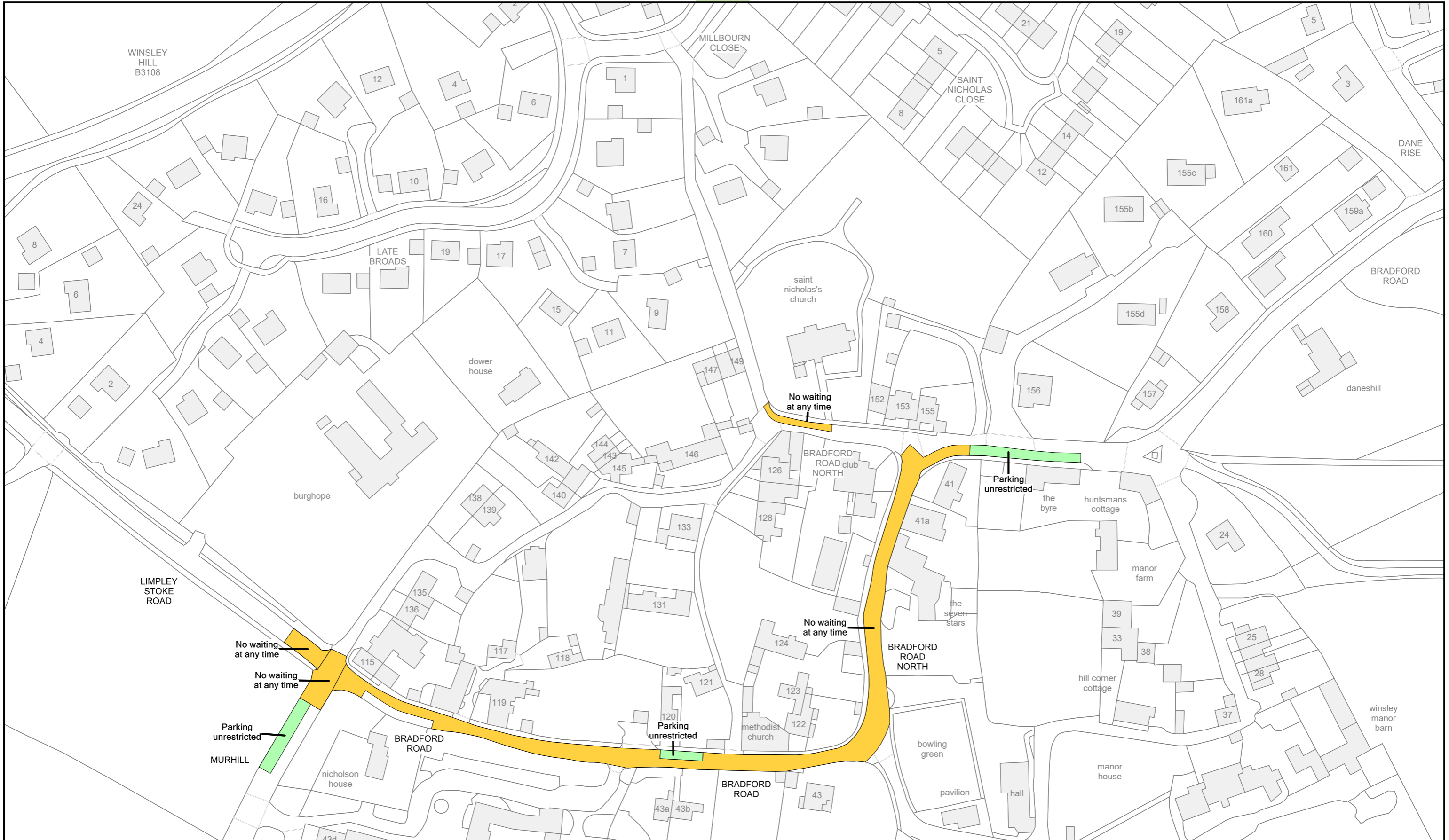
DATE 25/11/2019

FILE WWPA2016CONS

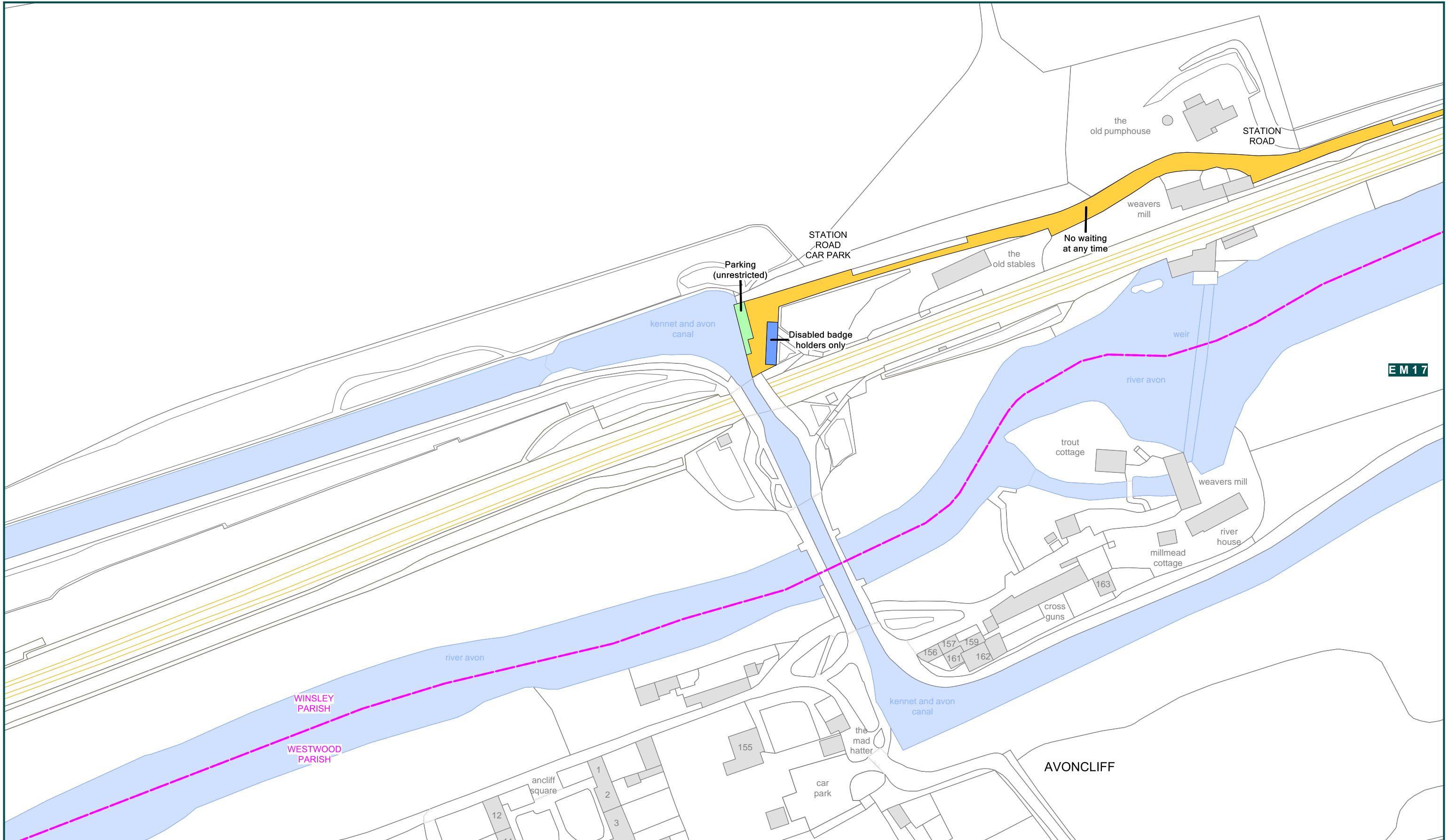
MAP SCHEDULE EI15

Wiltshire Council
County Hall, Bythesea Road,
Trowbridge, Wiltshire.
BA14 8JN

KEY	
PARKING	DISABLED PARKING
RESIDENT PARKING	DOCTOR PARKING
PAY AND DISPLAY	MOTORCYCLE PARKING
LOADING	NO WAITING
MULTIPLE RESTRICTIONS	NO WAITING AND NO LOADING
PEDESTRIAN ZONE	NO WAITING AND NO LOADING AT ANY TIME
NO WAITING AT ANY TIME AND NO LOADING	TAXI CLEARWAY
NO WAITING AT ANY TIME AND NO LOADING AT ANY TIME	CLEARWAY
NO WAITING AT ANY TIME AND NO LOADING AT ANY TIME	ZONE
NO WAITING AT ANY TIME AND NO LOADING AT ANY TIME	ZONE ROAD
EXPERIMENTAL RESTRICTIONS	



	THE COUNTY OF WILTSHIRE (PARISHES OF WEST WILTSHIRE) (PROHIBITION AND RESTRICTION OF WAITING, ON STREET PARKING AND CLEARWAYS) CONSOLIDATION ORDER 2019 WINSLEY				SCALE 1:1250	
					DATE 29/04/2024	
Wiltshire Council County Hall, Bythesea Road, Trowbridge, Wiltshire. BA14 8JN	PARKING	SPARE	PEDESTRIAN	SPARE	NO STOPPING	LOADING
	DISABLED PARKING	PAY AND DISPLAY	NO WAITING AT ANY TIME	NO WAITING	TAXI CLEARWAY	NO LOADING
	RESIDENT PARKING	MOTORCYCLE PARKING	NO WAITING AT ANY TIME AND NO LOADING	NO WAITING AND NO LOADING	CLEARWAY	MULTIPLE RESTRICTIONS
	DOCTOR PARKING	ELECTRIC VEHICLE PARKING	NO WAITING AT ANY TIME AND NO LOADING AT ANY TIME	NO WAITING AND NO LOADING AT ANY TIME	BUS CLEARWAY	EXPERIMENTAL
					FILE WWPA2016CONS	
					MAP EJ15	



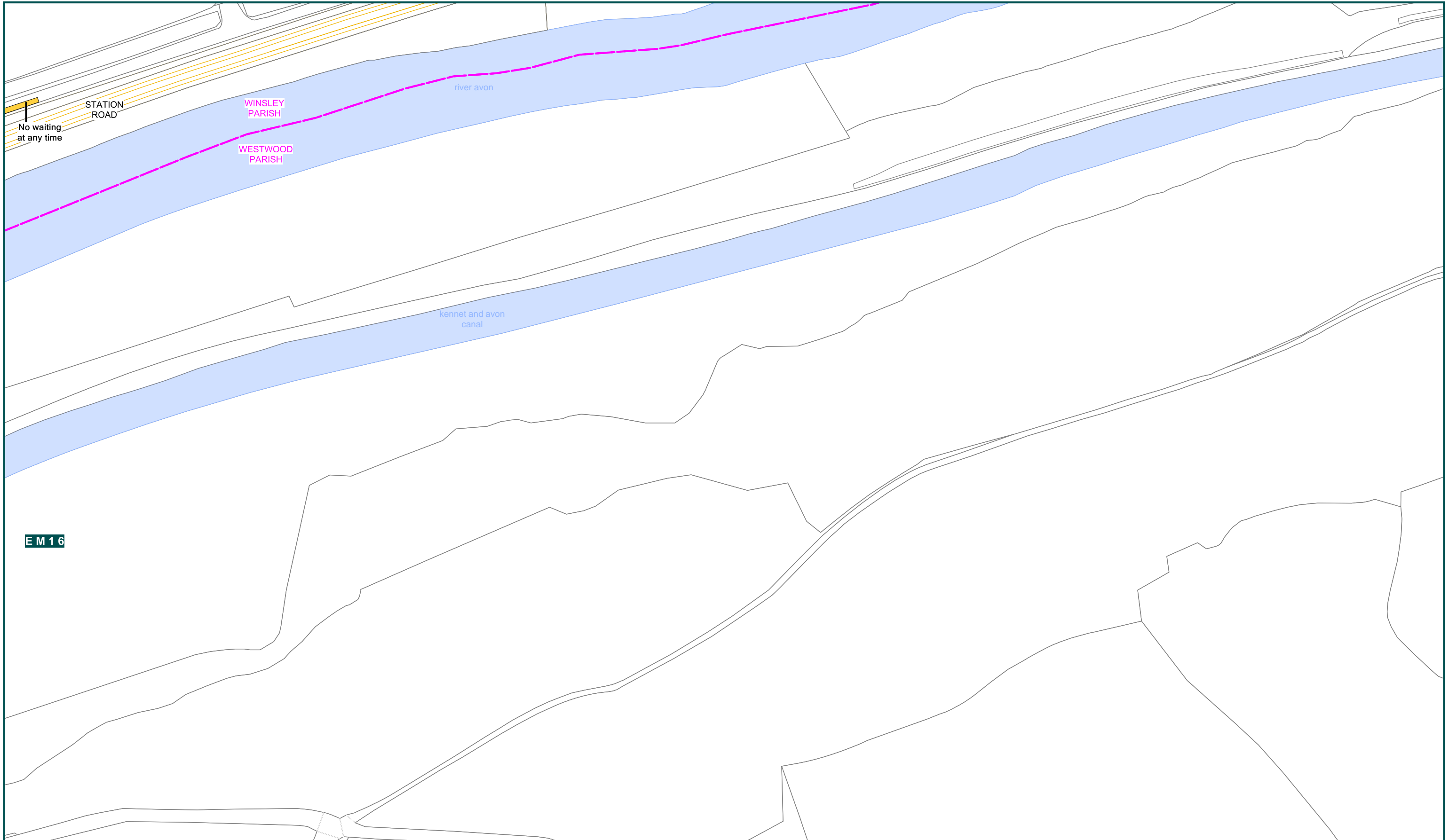
The County of Wiltshire (Parishes of West Wiltshire)
(Prohibition and Restriction of Waiting, Prohibition of Stopping, On Street Parking and Clearways) Consolidation Order - Winsley

Crown copyright and database rights 2016 Ordnance Survey 100049050

SCALE	1: 1250 @ A3	
DATE	25/11/2019	
FILE	WWPA2019CONS	
	MAP SCHEDULE	EM16

Wiltshire Council
 County Hall, Bythesea Road,
 Trowbridge, Wiltshire.
 BA14 8JN

KEY	
PARKING	DISABLED PARKING
RESIDENT PARKING	DOCTOR PARKING
PAY AND DISPLAY	MOTORCYCLE PARKING
LOADING	NO WAITING
MULTIPLE RESTRICTIONS	NO WAITING AND NO LOADING
PEDESTRIAN ZONE	NO WAITING AND NO LOADING AT ANY TIME
NO WAITING AT ANY TIME	NO WAITING AND NO LOADING AT ANY TIME
NO WAITING AT ANY TIME AND NO LOADING	NO WAITING AT ANY TIME AND NO LOADING AT ANY TIME
TAXI CLEARWAY	CLEARWAY
ZONE	ZONE ROAD
EXPERIMENTAL RESTRICTIONS	



The County of Wiltshire (Parishes of West Wiltshire)
(Prohibition and Restriction of Waiting, Prohibition of Stopping, On Street Parking and Clearways) Consolidation Order - Winsley

Crown copyright and database rights 2016 Ordnance Survey 100049050

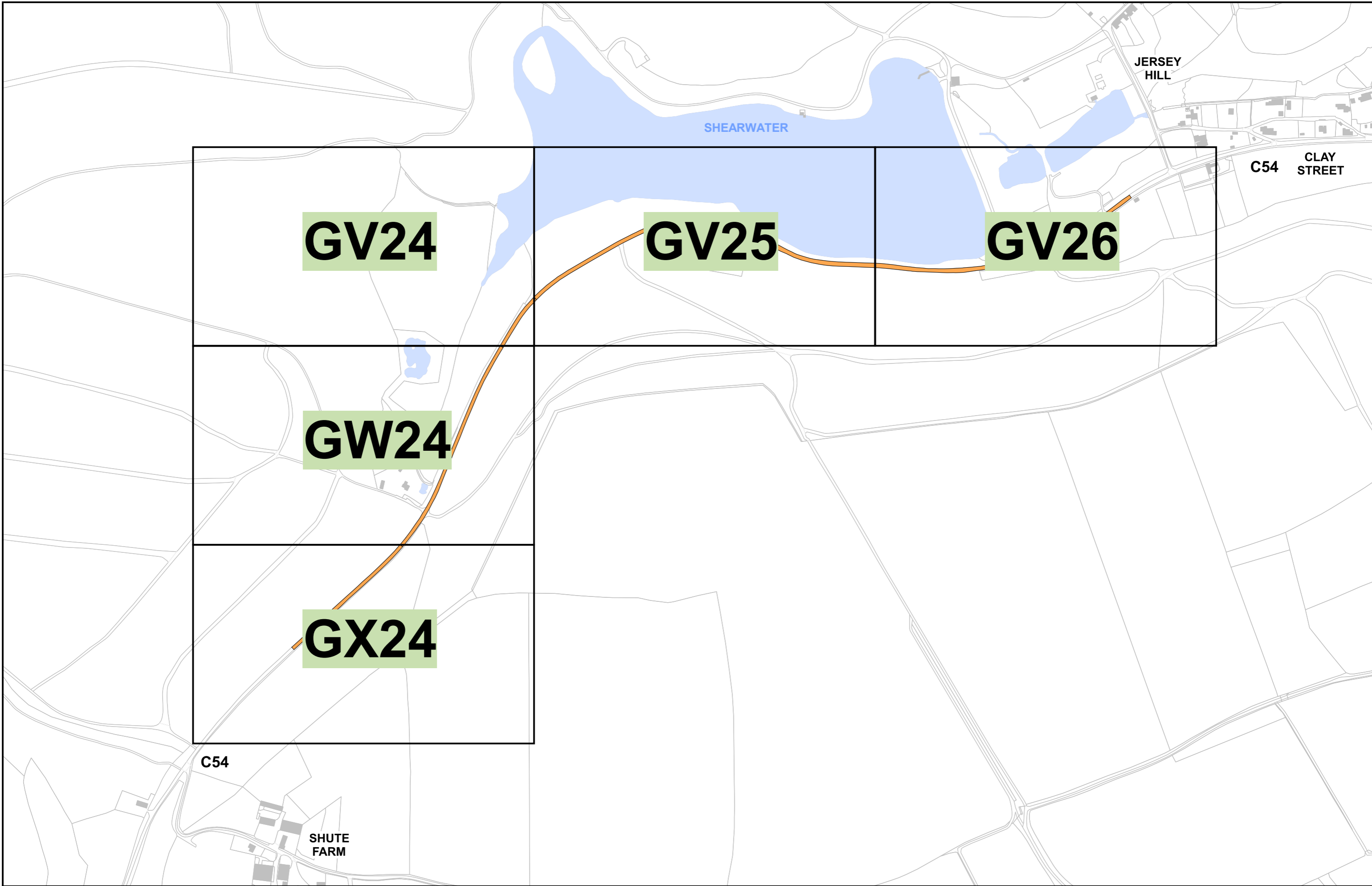
SCALE	1: 1250 @ A3	
DATE	25/11/2019	
FILE	WWPA2019CONS	
	MAP SCHEDULE	EM17

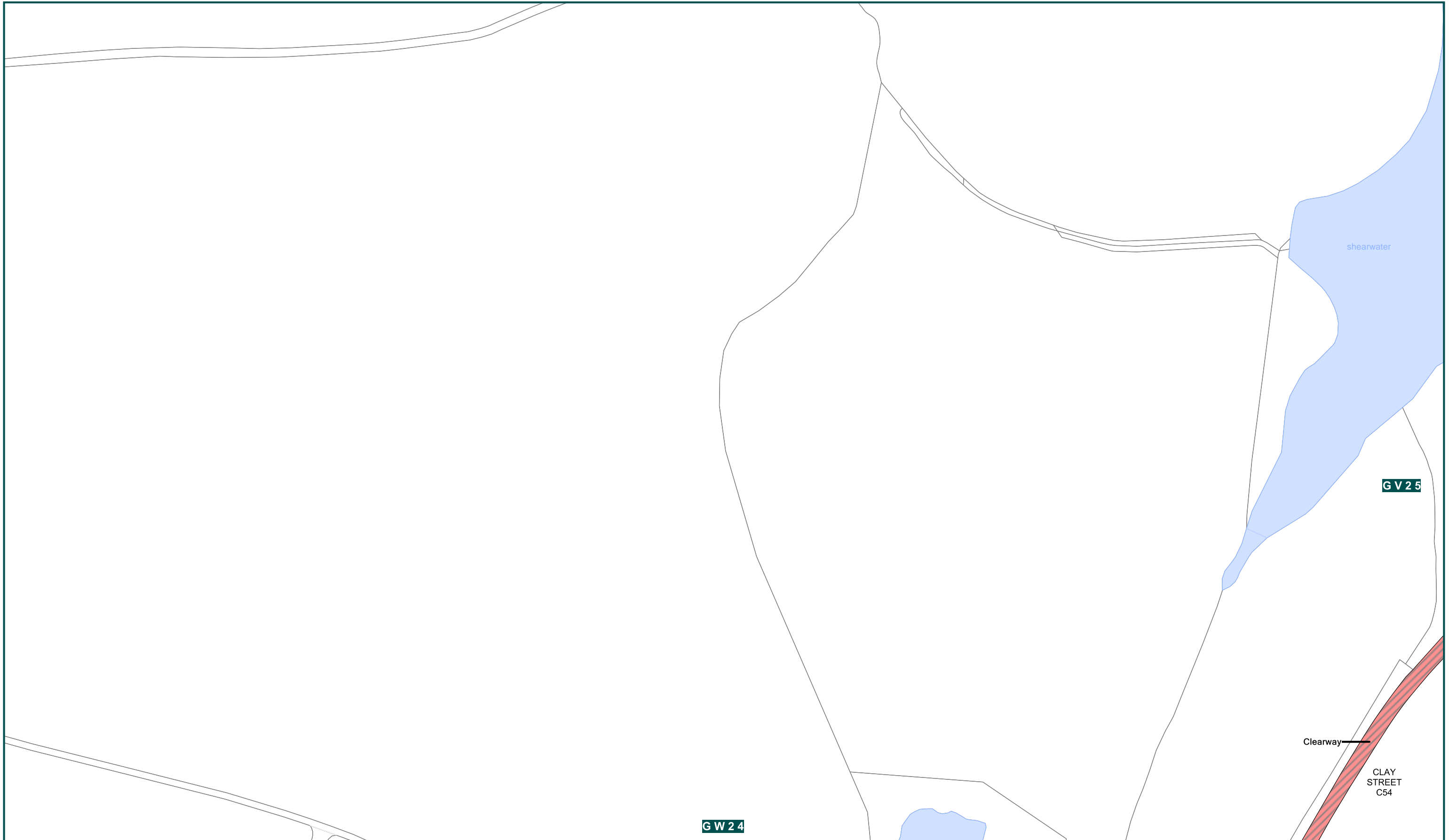
Wiltshire Council
 County Hall, Bythesea Road,
 Trowbridge, Wiltshire.
 BA14 8JN

KEY	
PARKING	DISABLED PARKING
RESIDENT PARKING	DOCTOR PARKING
PAY AND DISPLAY	MOTORCYCLE PARKING
LOADING	LOADING
NO WAITING	NO WAITING
NO WAITING AND NO LOADING	NO WAITING AND NO LOADING
NO WAITING AND NO LOADING AT ANY TIME	NO WAITING AND NO LOADING AT ANY TIME
MULTIPLE RESTRICTIONS	NO WAITING AT ANY TIME
NO WAITING AT ANY TIME	NO WAITING AT ANY TIME AND NO LOADING
NO WAITING AT ANY TIME AND NO LOADING	NO WAITING AT ANY TIME AND NO LOADING AT ANY TIME
NO WAITING AT ANY TIME AND NO LOADING AT ANY TIME	PEDESTRIAN ZONE
TAXI CLEARWAY	TAXI CLEARWAY
CLEARWAY	CLEARWAY
ZONE	ZONE
ZONE ROAD	ZONE ROAD
EXPERIMENTAL RESTRICTIONS	EXPERIMENTAL RESTRICTIONS

C54 CLAY STREET CLEARWAY GAZETTEER

STREET NAME	MAP SCHEDULE						
C54	GV24	GV25	GV26	GW24	GX24		
CLAY STREET	GV24	GV25	GV26	GW24	GX24		





The County of Wiltshire (Parishes of West Wiltshire) (Prohibition and Restriction of Waiting, Prohibition of Stopping, On Street Parking and Clearways) Consolidation Order - C54 clearway (Clay Street, Longbridge Deverill)

Crown copyright and database rights 2016 Ordnance Survey 100049050

SCALE	1: 1250 @ A3	
DATE	25/11/2019	
FILE	WWPA2019CONS	
	MAP SCHEDULE	GV24

Wiltshire Council
County Hall, Bythesea Road,
Trowbridge, Wiltshire.
BA14 8JN

KEY	
PARKING	DISABLED PARKING
RESIDENT PARKING	DOCTOR PARKING
PAY AND DISPLAY	MOTORCYCLE PARKING
LOADING	LOADING
NO WAITING	NO WAITING
NO WAITING AND NO LOADING	NO WAITING AND NO LOADING
NO WAITING AND NO LOADING AT ANY TIME	NO WAITING AND NO LOADING AT ANY TIME
MULTIPLE RESTRICTIONS	MULTIPLE RESTRICTIONS
NO WAITING AT ANY TIME	NO WAITING AT ANY TIME
NO WAITING AT ANY TIME AND NO LOADING	NO WAITING AT ANY TIME AND NO LOADING
NO WAITING AT ANY TIME AND NO LOADING AT ANY TIME	NO WAITING AT ANY TIME AND NO LOADING AT ANY TIME
PEDESTRIAN ZONE	PEDESTRIAN ZONE
TAXI CLEARWAY	TAXI CLEARWAY
CLEARWAY	CLEARWAY
ZONE	ZONE
ZONE ROAD	ZONE ROAD
EXPERIMENTAL RESTRICTIONS	EXPERIMENTAL RESTRICTIONS



The County of Wiltshire (Parishes of West Wiltshire) (Prohibition and Restriction of Waiting, Prohibition of Stopping, On Street Parking and Clearways) Consolidation Order - C54 clearway (Clay Street, Longbridge Deverill)

Crown copyright and database rights 2016 Ordnance Survey 100049050

SCALE 1: 1250 @ A3

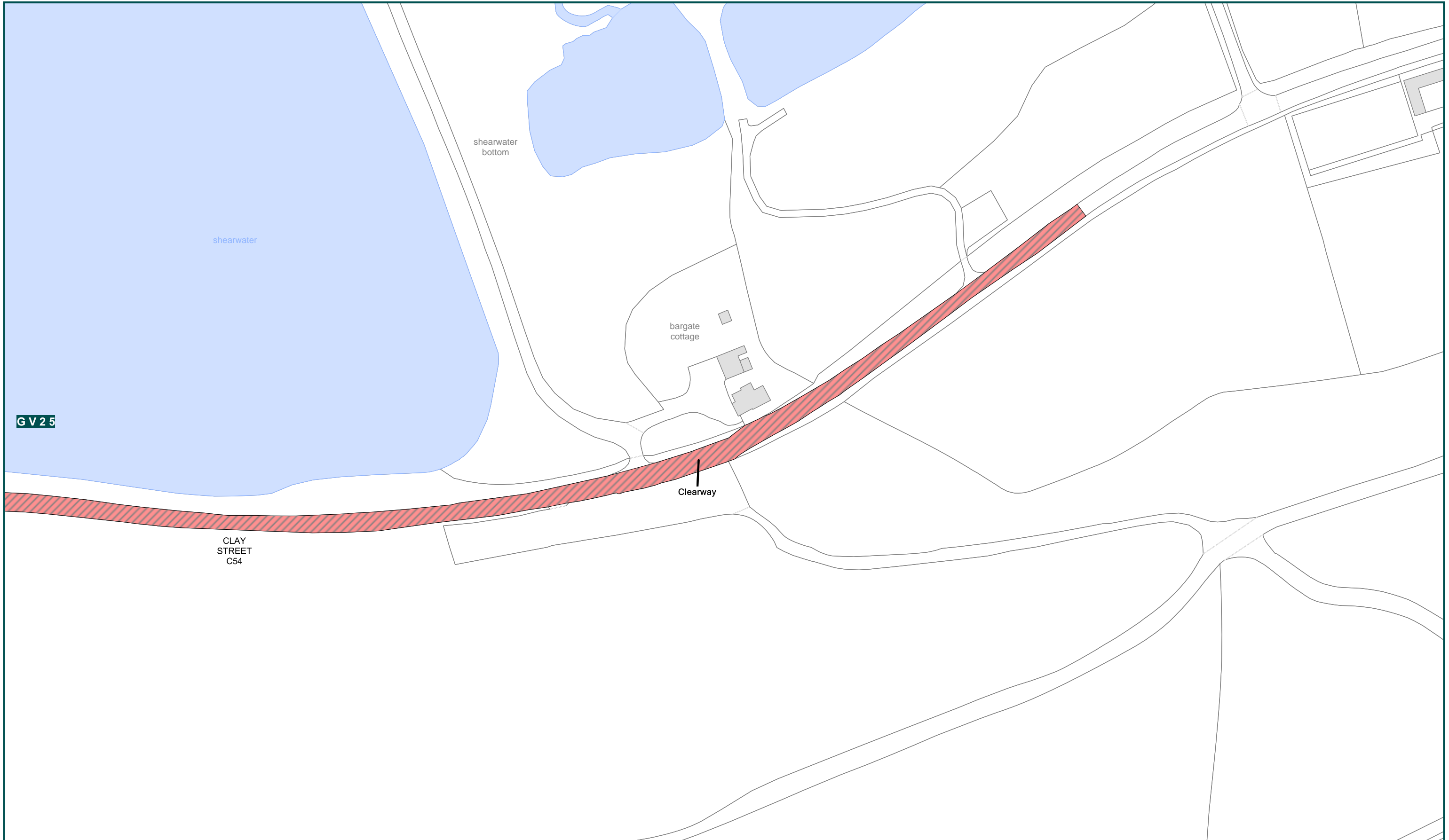
DATE 25/11/2019

FILE WWPA2019CONS

	MAP SCHEDULE	GV25

Wiltshire Council
 County Hall, Bythesea Road,
 Trowbridge, Wiltshire.
 BA14 8JN

KEY	
PARKING	DISABLED PARKING
RESIDENT PARKING	DOCTOR PARKING
PAY AND DISPLAY	MOTORCYCLE PARKING
LOADING	NO WAITING
MULTIPLE RESTRICTIONS	NO WAITING AND NO LOADING
NO WAITING AT ANY TIME	NO WAITING AND NO LOADING AT ANY TIME
NO WAITING AT ANY TIME AND NO LOADING	NO WAITING AT ANY TIME AND NO LOADING AT ANY TIME
NO WAITING AT ANY TIME AND NO LOADING AT ANY TIME	PEDESTRIAN ZONE
TAXI CLEARWAY	CLEARWAY
EXPERIMENTAL RESTRICTIONS	ZONE
	ZONE ROAD



The County of Wiltshire (Parishes of West Wiltshire) (Prohibition and Restriction of Waiting, Prohibition of Stopping, On Street Parking and Clearways) Consolidation Order - C54 clearway (Clay Street, Longbridge Deverill)

Crown copyright and database rights 2016 Ordnance Survey 100049050

SCALE	1: 1250 @ A3	
DATE	25/11/2019	
FILE	WWPA2019CONS	
	MAP SCHEDULE	GV26

Wiltshire Council
County Hall, Bythesea Road,
Trowbridge, Wiltshire.
BA14 8JN

KEY	
PARKING	DISABLED PARKING
RESIDENT PARKING	DOCTOR PARKING
PAY AND DISPLAY	MOTORCYCLE PARKING
LOADING	LOADING
NO WAITING	NO WAITING
NO WAITING AND NO LOADING	NO WAITING AND NO LOADING
NO WAITING AND NO LOADING AT ANY TIME	NO WAITING AND NO LOADING AT ANY TIME
MULTIPLE RESTRICTIONS	MULTIPLE RESTRICTIONS
NO WAITING AT ANY TIME	NO WAITING AT ANY TIME
NO WAITING AT ANY TIME AND NO LOADING	NO WAITING AT ANY TIME AND NO LOADING
NO WAITING AT ANY TIME AND NO LOADING AT ANY TIME	NO WAITING AT ANY TIME AND NO LOADING AT ANY TIME
PEDESTRIAN ZONE	PEDESTRIAN ZONE
TAXI CLEARWAY	TAXI CLEARWAY
CLEARWAY	CLEARWAY
ZONE	ZONE
ZONE ROAD	ZONE ROAD
EXPERIMENTAL RESTRICTIONS	EXPERIMENTAL RESTRICTIONS



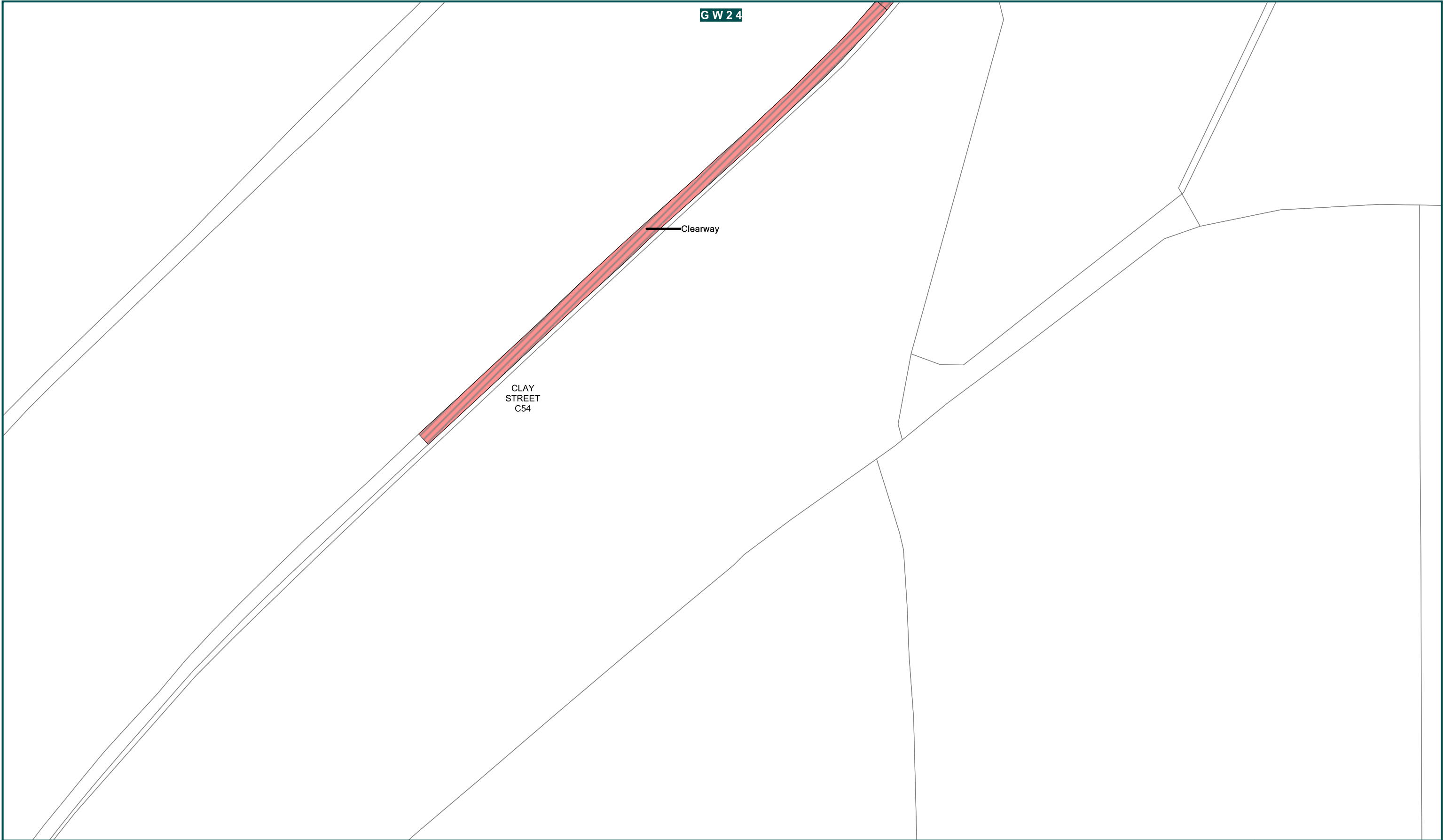
The County of Wiltshire (Parishes of West Wiltshire) (Prohibition and Restriction of Waiting, Prohibition of Stopping, On Street Parking and Clearways) Consolidation Order - C54 clearway (Clay Street, Longbridge Deverill)

Crown copyright and database rights 2016 Ordnance Survey 100049050

SCALE	1: 1250 @ A3	
DATE	25/11/2019	
FILE	WWPA2019CONS	
	MAP SCHEDULE	GW24

Wiltshire Council
County Hall, Bythesea Road,
Trowbridge, Wiltshire.
BA14 8JN

KEY	
PARKING	DISABLED PARKING
RESIDENT PARKING	DOCTOR PARKING
PAY AND DISPLAY	MOTORCYCLE PARKING
LOADING	LOADING
NO WAITING	NO WAITING
NO WAITING AND NO LOADING	NO WAITING AND NO LOADING
NO WAITING AND NO LOADING AT ANY TIME	NO WAITING AND NO LOADING AT ANY TIME
MULTIPLE RESTRICTIONS	MULTIPLE RESTRICTIONS
NO WAITING AT ANY TIME	NO WAITING AT ANY TIME
NO WAITING AT ANY TIME AND NO LOADING	NO WAITING AT ANY TIME AND NO LOADING
NO WAITING AT ANY TIME AND NO LOADING AT ANY TIME	NO WAITING AT ANY TIME AND NO LOADING AT ANY TIME
PEDESTRIAN ZONE	PEDESTRIAN ZONE
TAXI CLEARWAY	TAXI CLEARWAY
CLEARWAY	CLEARWAY
ZONE	ZONE
ZONE ROAD	ZONE ROAD
EXPERIMENTAL RESTRICTIONS	EXPERIMENTAL RESTRICTIONS



The County of Wiltshire (Parishes of West Wiltshire) (Prohibition and Restriction of Waiting, Prohibition of Stopping, On Street Parking and Clearways) Consolidation Order - C54 clearway (Clay Street, Longbridge Deverill)

Crown copyright and database rights 2016 Ordnance Survey 100049050

SCALE 1: 1250 @ A3

DATE 25/11/2019

FILE WWPA2019CONS

MAP SCHEDULE **GX24**

Wiltshire Council
County Hall, Bythesea Road,
Trowbridge, Wiltshire.
BA14 8JN

KEY	
PARKING	DISABLED PARKING
RESIDENT PARKING	DOCTOR PARKING
PAY AND DISPLAY	MOTORCYCLE PARKING
LOADING	NO WAITING
MULTIPLE RESTRICTIONS	NO WAITING AND NO LOADING
NO WAITING AT ANY TIME	NO WAITING AND NO LOADING AT ANY TIME
NO WAITING AT ANY TIME AND NO LOADING	NO WAITING AT ANY TIME AND NO LOADING AT ANY TIME
PEDESTRIAN ZONE	TAXI CLEARWAY
ZONE	CLEARWAY
ZONE ROAD	EXPERIMENTAL RESTRICTIONS

WEST WILTSHIRE PARISHES	REVISION NOTES
west-wilts-000-cover-2024-04-29-am04	front cover
west-wilts-000-west-map-area-2024-04-29-am04	west wiltshire map
west-wilts-00-articles-3263-order-2019-11-25	West Wiltshire parishes articles: seal-90740
west-wilts-0-amendment-01-3381-order-2022-02-07	West Wiltshire parishes amendment order 01: seal-11159
west-wilts-0-amendment-02-3348-order-2021-08-09	West Wiltshire parishes amendment order 02: seal-10173
west-wilts-0-amendment-03-3462-order-2023-06-26	West Wiltshire parishes amendment order 03: seal-14666
west-wilts-0-amendment-04-3510-order-2024-04-29	West Wiltshire parishes amendment order 04: seal-21272
west-wilts-0-penalty-01-2485-order-2008-06-16	West Wiltshire parishes notice of penalty charges: not sealed
ATWORTH	ATWORTH NOTES
west-wilts-atworth-map-gazetteer-2024-04-29-am04	Atworth street names: A-Z
west-wilts-atworth-map-overview-2024-04-29-am04	Atworth overview: 3 maps
west-wilts-atworth-map-schedule-DS27-2022-02-07-am01	amendment 01
west-wilts-atworth-map-schedule-DS28-2024-04-29-am04	amendment 04
west-wilts-atworth-map-schedule-DS29-2022-02-07-am01	amendment 01
BRATTON	BRATTON NOTES
west-wilts-bratton-map-gazetteer-2024-04-29-am04	Bratton street names: A-Z
west-wilts-bratton-map-overview-2024-04-29-am04	Bratton overview: 2 maps
west-wilts-bratton-map-schedule-FL37-2024-04-29-am04	amendment 04 new map schedule
west-wilts-bratton-map-schedule-FM37-2024-04-29-am04	amendment 04 new map schedule
BROUGHTON GIFFORD	BROUGHTON GIFFORD NOTES
west-wilts-broughton-gifford-map-gazetteer-2024-04-29-am04	Broughton Gifford street names: A-Z
west-wilts-broughton-gifford-map-overview-2024-04-29-am04	Broughton Gifford overview: 3 maps

WEST WILTSHIRE PARISHES	REVISION NOTES
west-wilts-broughton-gifford-map-schedule-EA31-2019-11-25-am00	
west-wilts-broughton-gifford-map-schedule-EB31-2019-11-25-am00	
west-wilts-broughton-gifford-map-schedule-EC31-2019-11-25-am00	
EDINGTON	EDINGTON NOTES
west-wilts-edington-map-gazetteer-2024-04-29-am04	Edington street names: A-Z
west-wilts-edington-map-overview-2024-04-29-am04	Edington overview: 3 maps
west-wilts-edington-map-schedule-FI41-2024-04-29-am04	amendment 04 new map schedule
west-wilts-edington-map-schedule-FJ41-2024-04-29-am04	amendment 04 new map schedule
west-wilts-edington-map-schedule-FJ42-2024-04-29-am04	amendment 04 new map schedule
HILPERTON	HILPERTON NOTES
west-wilts-hilperton-map-gazetteer-2024-04-29-am00	Hilperton street names: A-Z
west-wilts-hilperton-map-overview-2024-04-29-am00	Hilperton overview: 12 maps
west-wilts-hilperton-map-schedule-EN27-2019-11-25-am00	
west-wilts-hilperton-map-schedule-EN28-2019-11-25-am00	
west-wilts-hilperton-map-schedule-EN29-2019-11-25-am00	
west-wilts-hilperton-map-schedule-EO27-2019-11-25-am00	
west-wilts-hilperton-map-schedule-EO28-2019-11-25-am00	
west-wilts-hilperton-map-schedule-EO30-2019-11-25-am00	
west-wilts-hilperton-map-schedule-EP29-2019-11-25-am00	
west-wilts-hilperton-map-schedule-EP30-2019-11-25-am00	
west-wilts-hilperton-map-schedule-EQ29-2019-11-25-am00	
west-wilts-hilperton-map-schedule-EQ30-2019-11-25-am00	
west-wilts-hilperton-map-schedule-ER30-2019-11-25-am00	

WEST WILTSHIRE PARISHES	REVISION NOTES
west-wilts-hilperton-map-schedule-ES30-2019-11-25-am00	
HOLT	HOLT NOTES
west-wilts-holt-map-gazetteer-2024-04-29-am03	Holt street names: A-Z
west-wilts-holt-map-overview-2024-04-29-am03	Holt overview: 3 maps
west-wilts-holt-map-schedule-EF27-2021-08-09-am02	amendment 02
west-wilts-holt-map-schedule-EF28-2023-06-26-am03	amendment 03
west-wilts-holt-map-schedule-EG27-2021-08-09-am02	amendment 02
LIMPLEY STOKE	LIMPLEY STOKE NOTES
west-wilts-limpley-stoke-map-gazetteer-2024-04-29-am04	Limpley Stoke street names: A-Z
west-wilts-limpley-stoke-map-overview-2024-04-29-am04	Limpley Stoke overview: 1 map
west-wilts-limpley-stoke-map-schedule-EI12-2024-04-29-am04	amendment 04 new map schedule - see LSTO20190004
NORTH BRADLEY	NORTH BRADLEY NOTES
west-wilts-north-bradley-map-gazetteer-2024-04-29-am00	North Bradley street names: A-Z
west-wilts-north-bradley-map-overview-2024-04-29-am00	North Bradley overview: 6 maps
west-wilts-north-bradley-map-schedule-FA27-2019-11-25-am00	
west-wilts-north-bradley-map-schedule-FA28-2019-11-25-am00	
west-wilts-north-bradley-map-schedule-FB27-2019-11-25-am00	
west-wilts-north-bradley-map-schedule-FB28-2019-11-25-am00	
west-wilts-north-bradley-map-schedule-FC28-2019-11-25-am00	
west-wilts-north-bradley-map-schedule-FD26-2019-11-25-am00	

WEST WILTSHIRE PARISHES	REVISION NOTES
SOUTHWICK	SOUTHWICK NOTES
west-wilts-southwick-map-gazetteer-2024-04-29-am04	Southwick street names: A-Z
west-wilts-southwick-map-overview-2024-04-29-am04	Southwick overview: 1 map
west-wilts-southwick-map-schedule-FC22-2019-11-25-am00	
STAVERTON	STAVERTON NOTES
west-wilts-staverton-map-gazetteer-2024-04-29-am04	Staverton street names: A-Z
west-wilts-staverton-map-overview-2024-04-29-am04	Staverton overview: 5 maps
west-wilts-staverton-map-schedule-EL26-2019-11-25-am00	
west-wilts-staverton-map-schedule-EL27-2019-11-25-am00	
west-wilts-staverton-map-schedule-EM26-2019-11-25-am00	
west-wilts-staverton-map-schedule-EM27-2019-11-25-am00	
west-wilts-staverton-map-schedule-EN26-2019-11-25-am00	
SUTTON VENY	SUTTON VENY NOTES
west-wilts-sutton-veny-map-gazetteer-2024-04-29-am04	Sutton Veny street names: A-Z
west-wilts-sutton-veny-map-overview-2024-04-29-am04	Sutton Veny overview: 3 maps
west-wilts-sutton-veny-map-schedule-GV34-2019-11-25-am00	
west-wilts-sutton-veny-map-schedule-GV35-2019-11-25-am00	
west-wilts-sutton-veny-map-schedule-GW35-2024-04-29-am04	amendment 04 new map schedule
WEST ASHTON	WEST ASHTON NOTES
west-wilts-west-ashton-map-gazetteer-2024-04-29-am04	West Ashton street names: A-Z
west-wilts-west-ashton-map-overview-2024-04-29-am04	West Ashton overview: 1 map

WEST WILTSHIRE PARISHES	REVISION NOTES
west-wilts-west-ashton-map-schedule-FB31-2019-11-25-am00	
WINSLEY	WINSLEY NOTES
west-wilts-winsley-map-gazetteer-2024-04-29-am04	Winsley street names: A-Z
west-wilts-winsley-map-overview-2024-04-29-am04	Winsley overview: 6 maps
west-wilts-winsley-map-schedule-EH15-2019-11-25-am00	
west-wilts-winsley-map-schedule-EI12-2024-04-29-am04	amendment 04 new map schedule - see WWPA20190004LSTO
west-wilts-winsley-map-schedule-EI15-2019-11-25-am00	
west-wilts-winsley-map-schedule-EJ15-2024-04-29-am04	amendment 04
west-wilts-winsley-map-schedule-EM16-2019-11-25-am00	
west-wilts-winsley-map-schedule-EM17-2019-11-25-am00	
C54 CLEARWAY	C54 CLEARWAY NOTES
west-wilts-x-c54-clearway-map-gazetteer-2024-04-29-am04	C54 clearway street names: A-Z
west-wilts-x-c54-clearway-map-overview-2024-04-29-am04	C54 clearway overview: 5 maps
west-wilts-x-c54-clearway-map-schedule-GV24-2019-11-25-am00	
west-wilts-x-c54-clearway-map-schedule-GV25-2019-11-25-am00	
west-wilts-x-c54-clearway-map-schedule-GV26-2019-11-25-am00	
west-wilts-x-c54-clearway-map-schedule-GW24-2019-11-25-am00	
west-wilts-x-c54-clearway-map-schedule-GX24-2019-11-25-am00	