

**MAP BASED TRAFFIC REGULATION ORDER  
(MBTRO)**

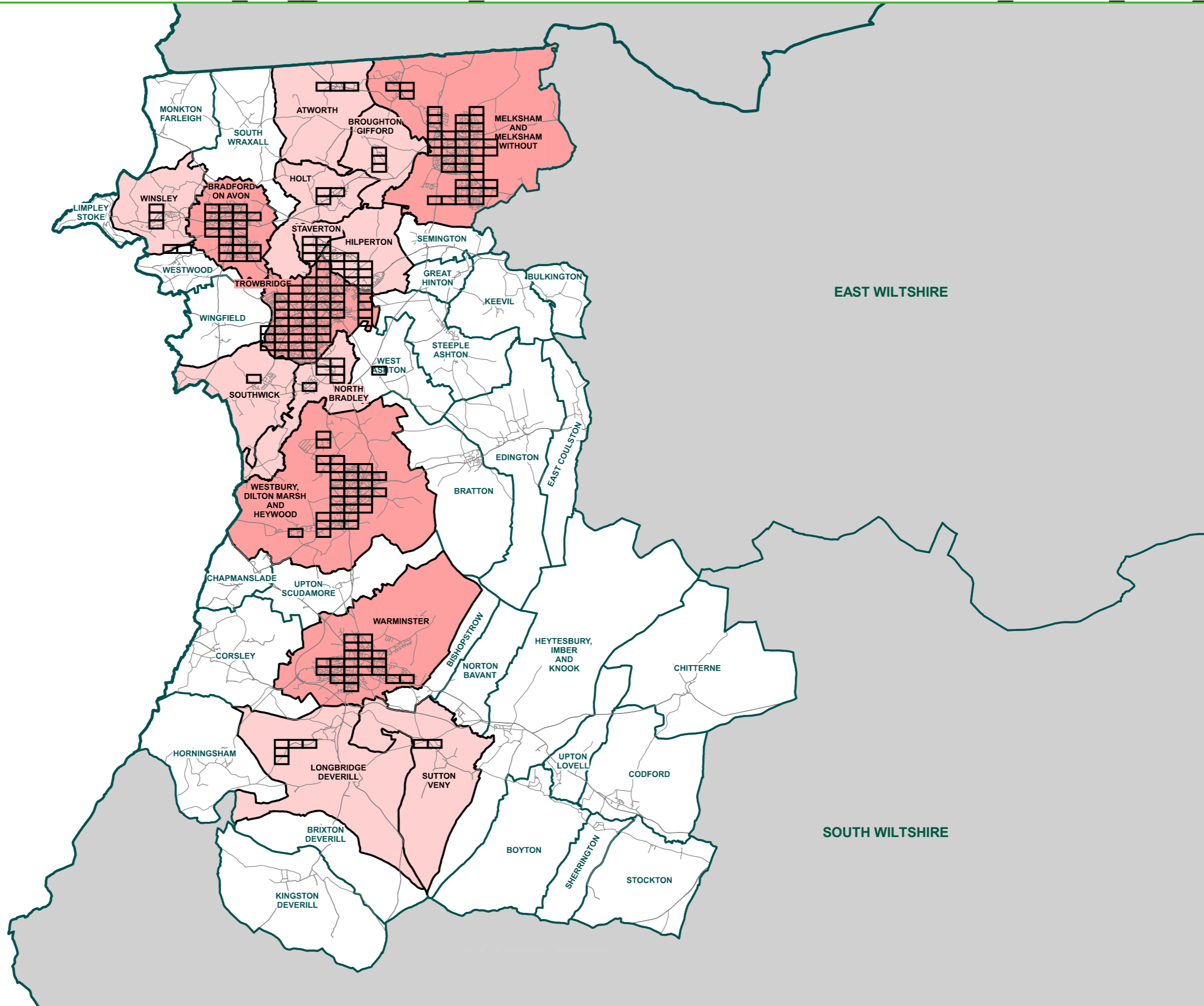
**THE COUNTY OF WILTSHIRE  
(PARISHES OF WEST WILTSHIRE)  
(PROHIBITION AND RESTRICTION OF WAITING, PROHIBITION OF STOPPING,  
ON STREET PARKING AND CLEARWAYS)  
CONSOLIDATION ORDER  
2019**

**PARISHES: -**

**ATWORTH, BROUGHTON GIFFORD, HILPERTON, HOLT, LONGBRIDGE DEVERILL, NORTH BRADLEY,  
SOUTHWICK, STAVERTON, SUTTON VENY, WEST ASHTON AND WINSLEY**

**CLEARWAY: -**

**C54 – CLAY STREET – LONGBRIDGE DEVERILL**

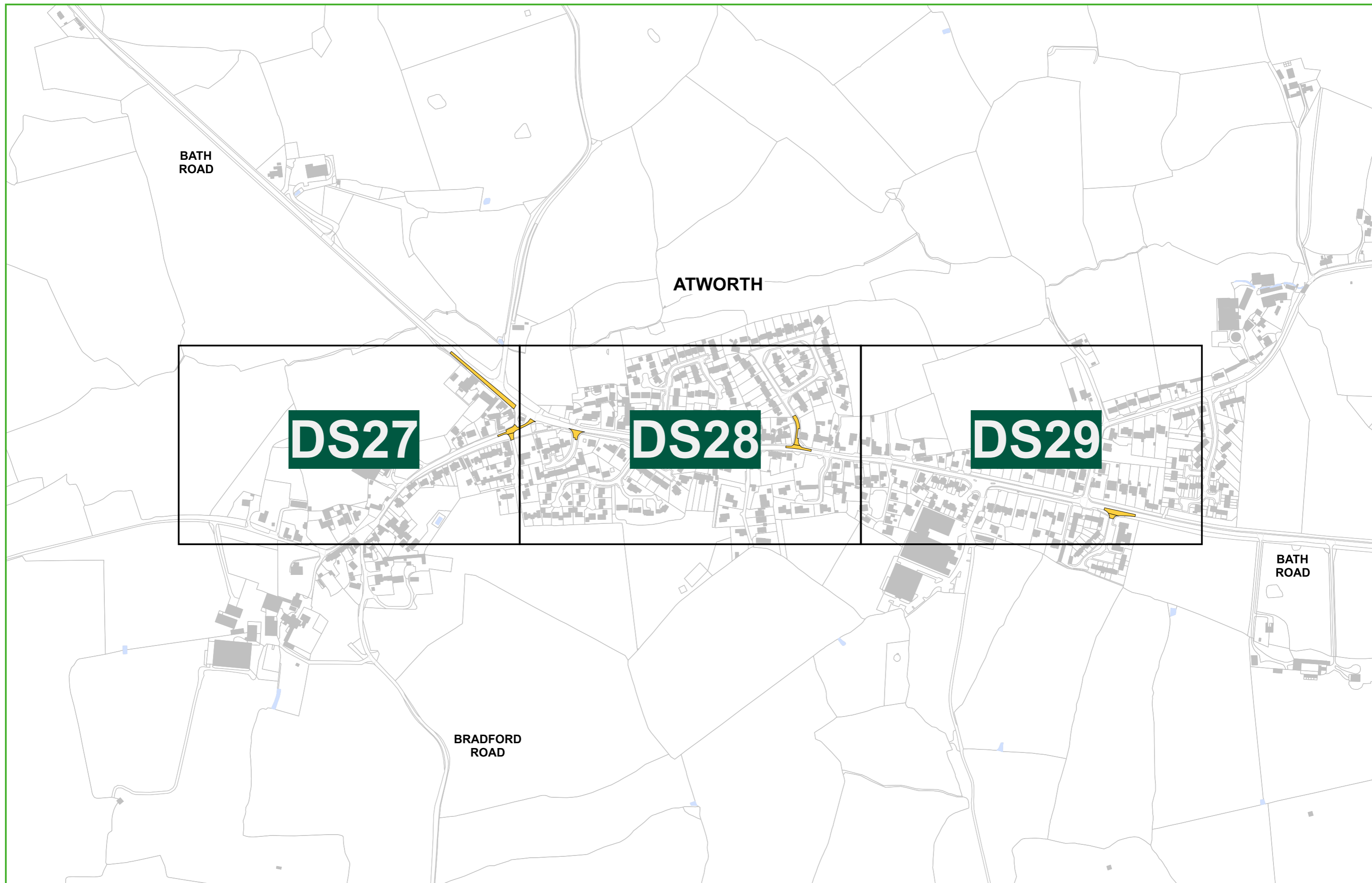


KEY	
<span style="display:inline-block; width:15px; height:10px; background-color:darkred;"></span>	TOWN CONSOLIDATION ORDER AREAS
<span style="display:inline-block; width:15px; height:10px; background-color:lightcoral;"></span>	PARISH CONSOLIDATION ORDER AREA
<span style="display:inline-block; width:15px; height:10px; border:1px solid black;"></span>	PARISH AREAS WITH NO MAP SCHEDULES
<span style="display:inline-block; width:15px; height:10px; border:1px solid black;"></span>	MAP SCHEDULE AREA



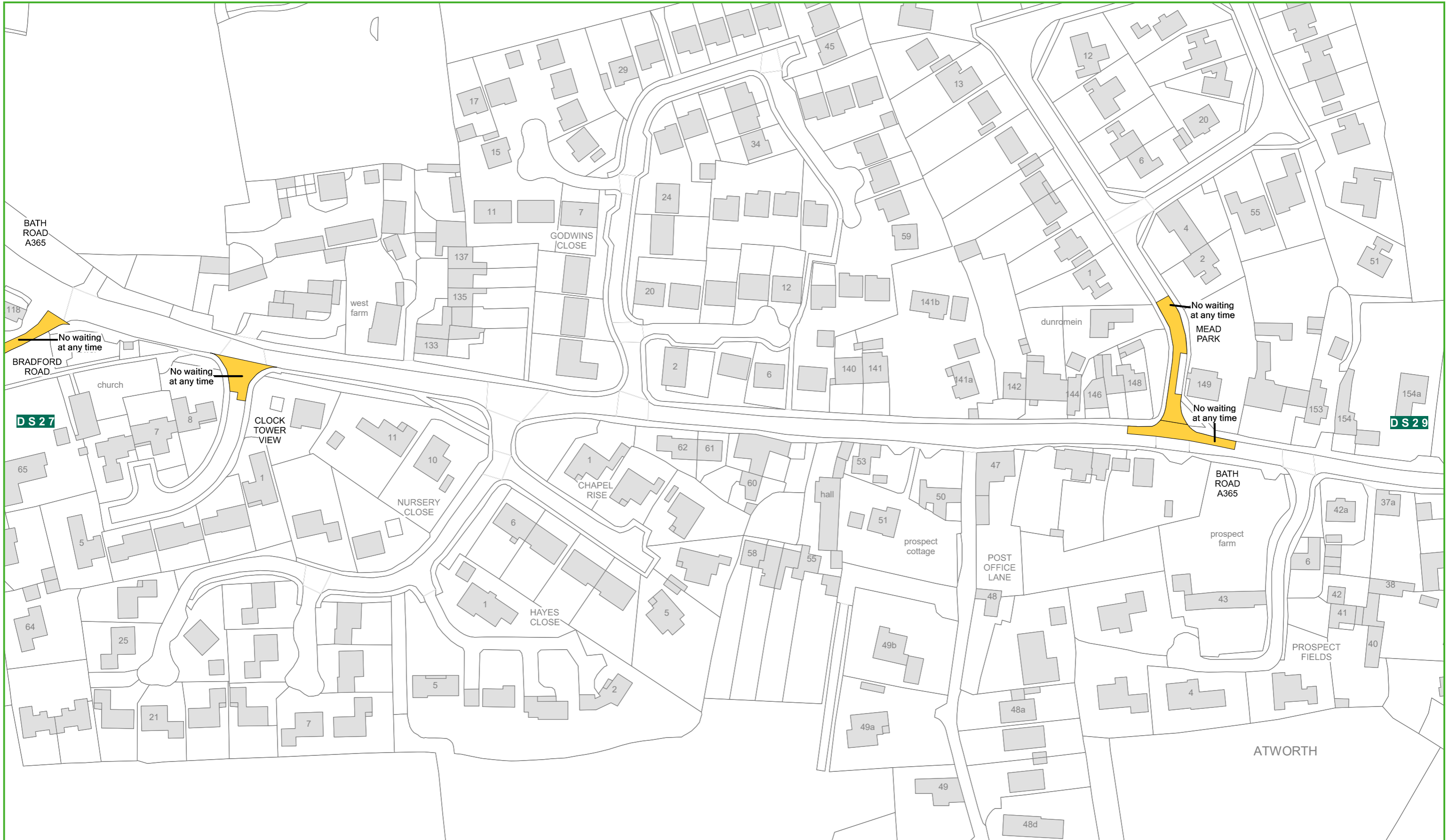
**ATWORTH GAZETTEER**

STREET NAME	MAP SCHEDULE	
BATH ROAD A365	DS27	DS28
BRADFORD ROAD	DS27	DS28
CLOCK TOWER VIEW	DS28	
CORONATION ROAD	DS27	
FLEETWOOD RISE	DS29	
MEAD PARK	DS28	





	<b>THE COUNTY OF WILTSHIRE (PARISHES OF WEST WILTSHIRE) (PROHIBITION AND RESTRICTION OF WAITING, ON STREET PARKING AND CLEARWAYS) CONSOLIDATION ORDER 2019 ATWORTH</b>					<b>SCALE</b> 1:1250	
	Crown copyright and database rights 2022 Ordnance Survey 100049050					<b>DATE</b> 07/02/2022	
Wiltshire Council County Hall, Bythesea Road, Trowbridge, Wiltshire. BA14 8JN	<b>KEY</b>						
	PARKING RESIDENT PARKING PAY AND DISPLAY DISABLED PARKING DOCTOR PARKING MOTORCYCLE PARKING LOADING	NO WAITING NO WAITING AND NO LOADING NO WAITING AND NO LOADING AT ANY TIME MULTIPLE RESTRICTIONS	NO WAITING AT ANY TIME NO WAITING AT ANY TIME AND NO LOADING NO WAITING AT ANY TIME AND NO LOADING AT ANY TIME PEDESTRIAN ZONE	TAXI CLEARWAY CLEARWAY ZONE ZONE ROAD	EXPERIMENTAL RESTRICTIONS	<b>FILE</b> WWPA2016CONS  <b>MAP</b> DS27	



Wiltshire Council  
County Hall, Bythesea Road,  
Trowbridge, Wiltshire.  
BA14 8JN

KEY	
PARKING	DISABLED PARKING
RESIDENT PARKING	NO WAITING
PAY AND DISPLAY	DOCTOR PARKING
LOADING	NO WAITING AND NO LOADING
MOTORCYCLE PARKING	NO WAITING AND NO LOADING AT ANY TIME
MULTIPLE RESTRICTIONS	NO WAITING AT ANY TIME
TAXI CLEARWAY	NO WAITING AT ANY TIME AND NO LOADING
CLEARWAY	NO WAITING AT ANY TIME AND NO LOADING AT ANY TIME
ZONE	PEDESTRIAN ZONE
ZONE ROAD	EXPERIMENTAL RESTRICTIONS




DS 28

**Wiltshire Council**

**THE COUNTY OF WILTSHIRE (PARISHES OF WEST WILTSHIRE)  
(PROHIBITION AND RESTRICTION OF WAITING, ON STREET PARKING AND CLEARWAYS) CONSOLIDATION ORDER 2019  
ATWORTH**

Crown copyright and database rights 2022 Ordnance Survey 100049050

SCALE 1:1250



DATE 07/02/2022

Wiltshire Council  
County Hall, Bythesea Road,  
Trowbridge, Wiltshire.  
BA14 8JN

KEY	
PARKING	DISABLED PARKING
RESIDENT PARKING	DOCTOR PARKING
PAY AND DISPLAY	MOTORCYCLE PARKING
LOADING	LOADING
NO WAITING	NO WAITING AND NO LOADING
NO WAITING AND NO LOADING AT ANY TIME	NO WAITING AND NO LOADING AT ANY TIME
MULTIPLE RESTRICTIONS	NO WAITING AT ANY TIME
NO WAITING AT ANY TIME AND NO LOADING	NO WAITING AT ANY TIME AND NO LOADING AT ANY TIME
NO WAITING AT ANY TIME AND NO LOADING AT ANY TIME	PEDESTRIAN ZONE
TAXI CLEARWAY	CLEARWAY
EXPERIMENTAL RESTRICTIONS	ZONE
	ZONE ROAD

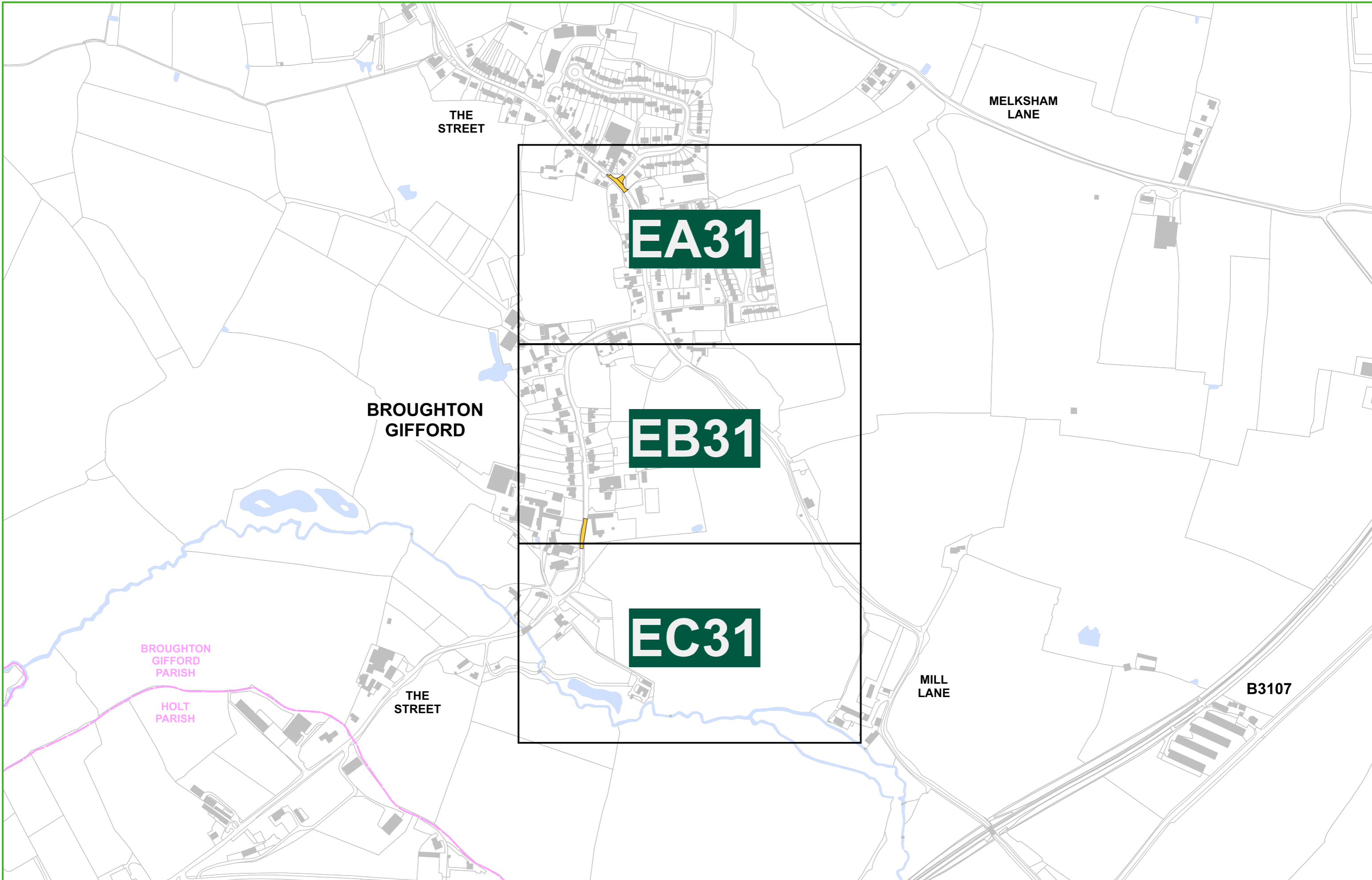
FILE WWPA2016CONS

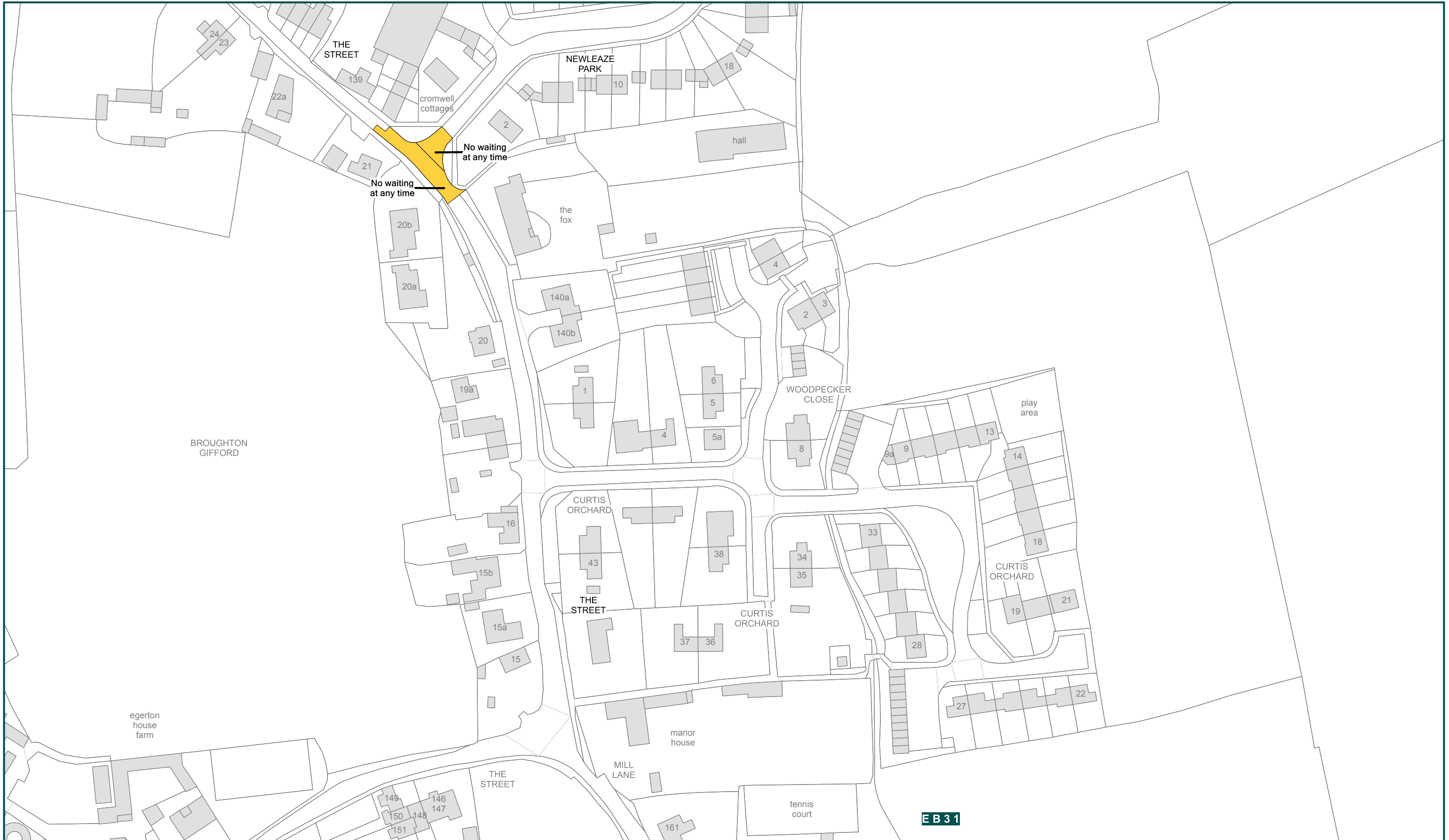
MAP DS29

**BROUGHTON GIFFORD GAZETTEER**

STREET NAME	MAP SCHEDULE		
NEWLEAZE PARK	EA31		
THE STREET	EA31	EB31	EC31







**The County of Wiltshire (Parishes of West Wiltshire)  
(Prohibition and Restriction of Waiting, Prohibition of Stopping, On Street Parking and Clearways) Consolidation  
Order - Broughton Gifford**

Crown copyright and database rights 2019 Ordnance Survey 100049050

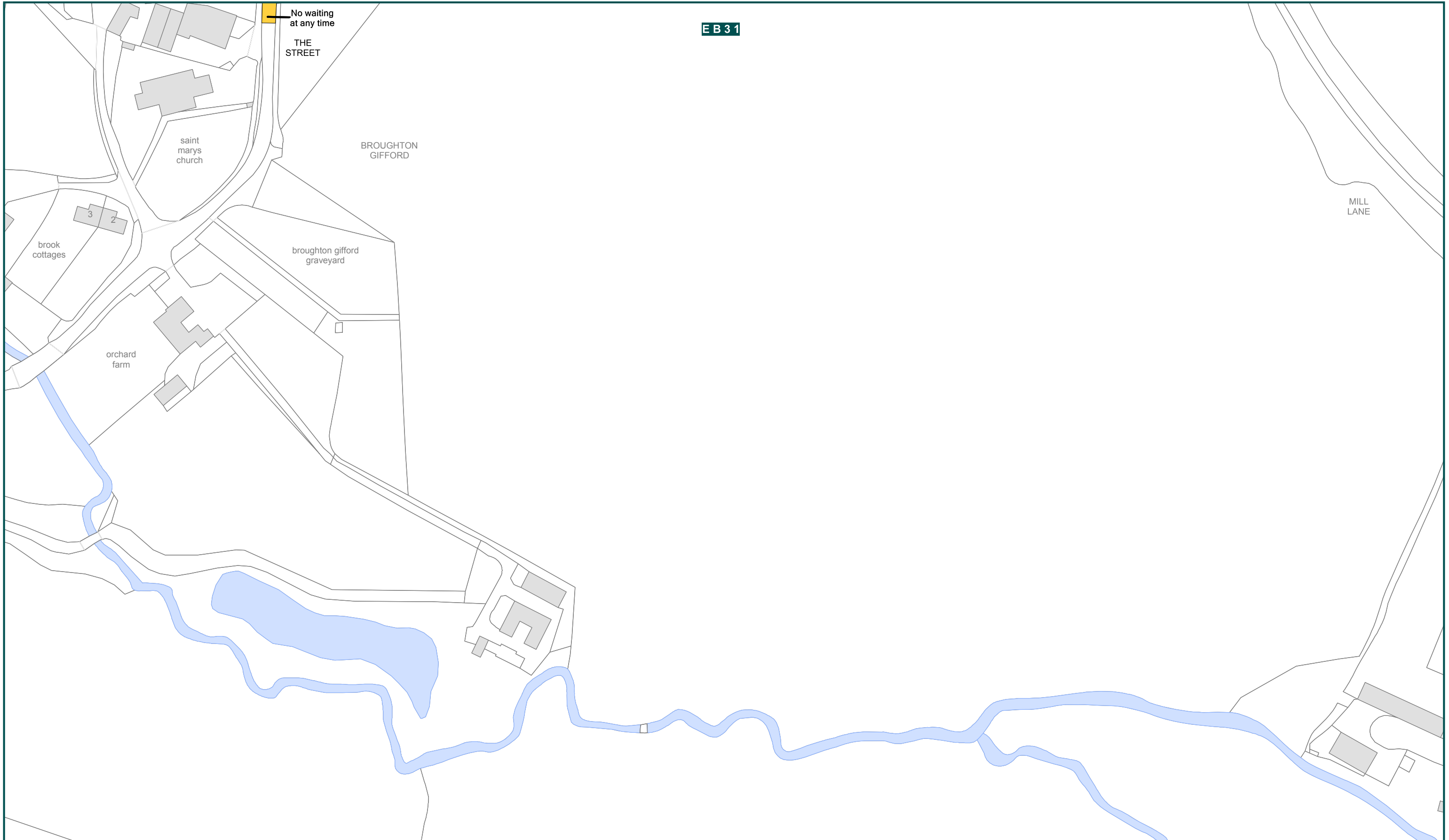
SCALE	1: 1250 @ A3	
DATE	25/11/2019	
FILE	WWPA2019CONS	
	MAP SCHEDULE	EA31

Wiltshire Council  
County Hall, Bythesea Road,  
Trowbridge, Wiltshire.  
BA14 8JN

KEY	
PARKING	DISABLED PARKING
RESIDENT PARKING	DOCTOR PARKING
PAY AND DISPLAY	MOTORCYCLE PARKING
LOADING	NO WAITING
MULTIPLE RESTRICTIONS	NO WAITING AND NO LOADING
NO WAITING AT ANY TIME	NO WAITING AND NO LOADING AT ANY TIME
NO WAITING AT ANY TIME AND NO LOADING	NO WAITING AT ANY TIME AND NO LOADING AT ANY TIME
PEDESTRIAN ZONE	TAXI CLEARWAY
ZONE	CLEARWAY
ZONE ROAD	EXPERIMENTAL RESTRICTIONS



<p>Where everybody matters</p>	<p><b>The County of Wiltshire (Parishes of West Wiltshire)</b>  <b>(Prohibition and Restriction of Waiting, Prohibition of Stopping, On Street Parking and Clearways)</b>  <b>Consolidation Order - Broughton Gifford</b></p>						SCALE	1: 1250 @ A3																								
	<p>Crown copyright and database rights 2019 Ordnance Survey 100049050</p>						DATE	25/11/2019																								
<p>Wiltshire Council          County Hall, Bythesea Road,          Trowbridge, Wiltshire.          BA14 8JN</p>	<p><b>KEY</b></p> <table border="0"> <tr> <td> PARKING</td> <td> DISABLED PARKING</td> <td> NO WAITING</td> <td> NO WAITING AT ANY TIME</td> <td> TAXI CLEARWAY</td> <td> EXPERIMENTAL RESTRICTIONS</td> </tr> <tr> <td> RESIDENT PARKING</td> <td> DOCTOR PARKING</td> <td> NO WAITING AND NO LOADING</td> <td> NO WAITING AT ANY TIME AND NO LOADING</td> <td> CLEARWAY</td> <td></td> </tr> <tr> <td> PAY AND DISPLAY</td> <td> LOADING</td> <td> NO WAITING AND NO LOADING AT ANY TIME</td> <td> NO WAITING AT ANY TIME AND NO LOADING AT ANY TIME</td> <td> ZONE</td> <td></td> </tr> <tr> <td></td> <td></td> <td> MULTIPLE RESTRICTIONS</td> <td> PEDESTRIAN ZONE</td> <td> ZONE ROAD</td> <td></td> </tr> </table>						PARKING	DISABLED PARKING	NO WAITING	NO WAITING AT ANY TIME	TAXI CLEARWAY	EXPERIMENTAL RESTRICTIONS	RESIDENT PARKING	DOCTOR PARKING	NO WAITING AND NO LOADING	NO WAITING AT ANY TIME AND NO LOADING	CLEARWAY		PAY AND DISPLAY	LOADING	NO WAITING AND NO LOADING AT ANY TIME	NO WAITING AT ANY TIME AND NO LOADING AT ANY TIME	ZONE				MULTIPLE RESTRICTIONS	PEDESTRIAN ZONE	ZONE ROAD		FILE	WWPA2019CONS
	PARKING	DISABLED PARKING	NO WAITING	NO WAITING AT ANY TIME	TAXI CLEARWAY	EXPERIMENTAL RESTRICTIONS																										
RESIDENT PARKING	DOCTOR PARKING	NO WAITING AND NO LOADING	NO WAITING AT ANY TIME AND NO LOADING	CLEARWAY																												
PAY AND DISPLAY	LOADING	NO WAITING AND NO LOADING AT ANY TIME	NO WAITING AT ANY TIME AND NO LOADING AT ANY TIME	ZONE																												
		MULTIPLE RESTRICTIONS	PEDESTRIAN ZONE	ZONE ROAD																												
							<p>MAP SCHEDULE</p> <p><b>EB31</b></p>																									



EB 31

No waiting at any time

THE STREET

saint marys church

BROUGHTON GIFFORD

MILL LANE

brook cottages

broughton gifford graveyard

orchard farm



**The County of Wiltshire (Parishes of West Wiltshire)  
(Prohibition and Restriction of Waiting, Prohibition of Stopping, On Street Parking and Clearways)  
Consolidation Order - Broughton Gifford**

Crown copyright and database rights 2019 Ordnance Survey 100049050

SCALE 1: 1250 @ A3

DATE 25/11/2019

Wiltshire Council  
County Hall, Bythesea Road,  
Trowbridge, Wiltshire.  
BA14 8JN

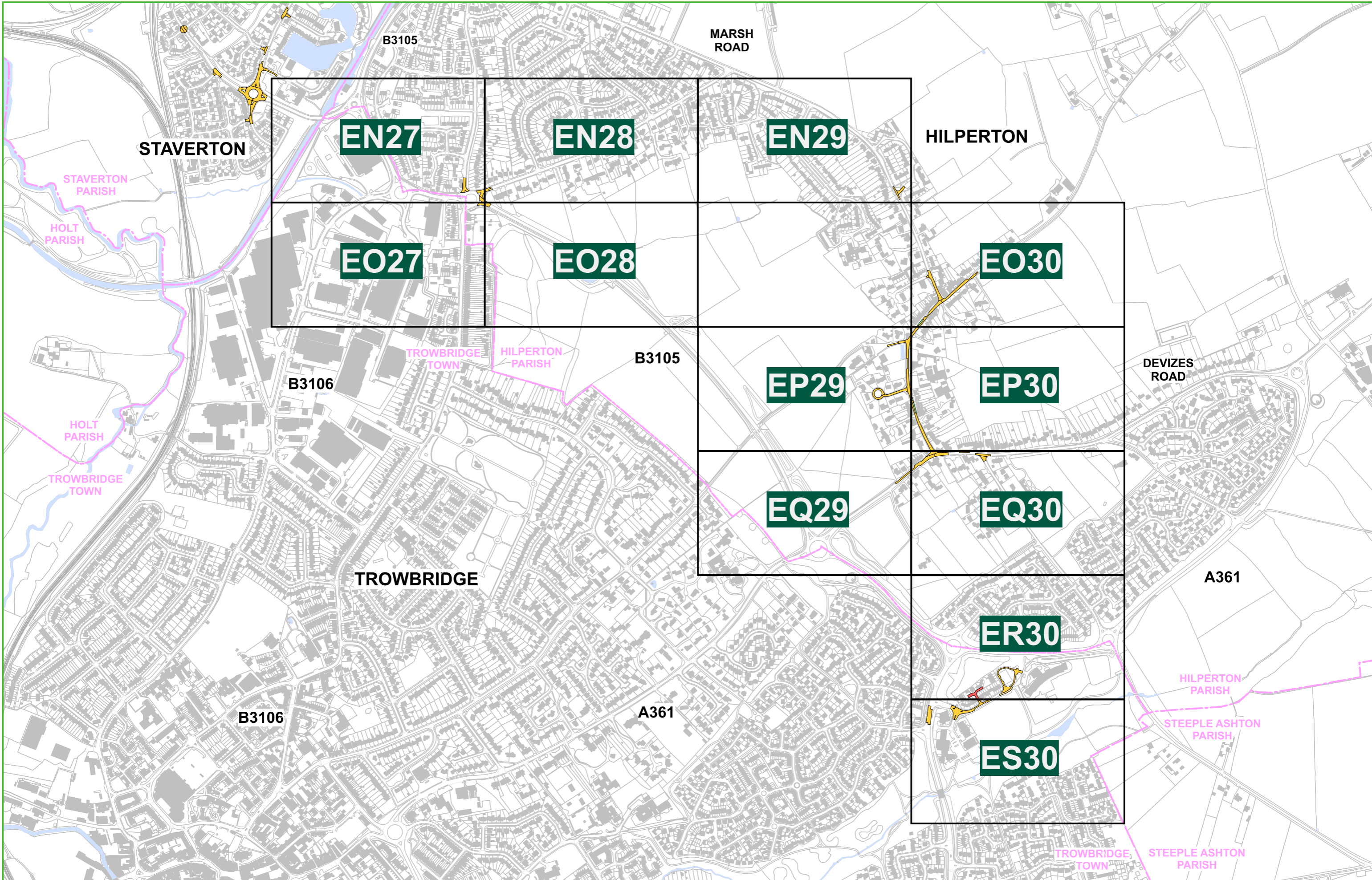
KEY							
	PARKING		DISABLED PARKING		NO WAITING		NO WAITING AT ANY TIME
	DOCTOR PARKING		NO WAITING AND NO LOADING		NO WAITING AT ANY TIME AND NO LOADING		TAXI CLEARWAY
	RESIDENT PARKING		NO WAITING AND NO LOADING AT ANY TIME		NO WAITING AT ANY TIME AND NO LOADING AT ANY TIME		CLEARWAY
	PAY AND DISPLAY		MULTIPLE RESTRICTIONS		PEDESTRIAN ZONE		EXPERIMENTAL RESTRICTIONS
	LOADING		ZONE		ZONE ROAD		
	MOTORCYCLE PARKING						

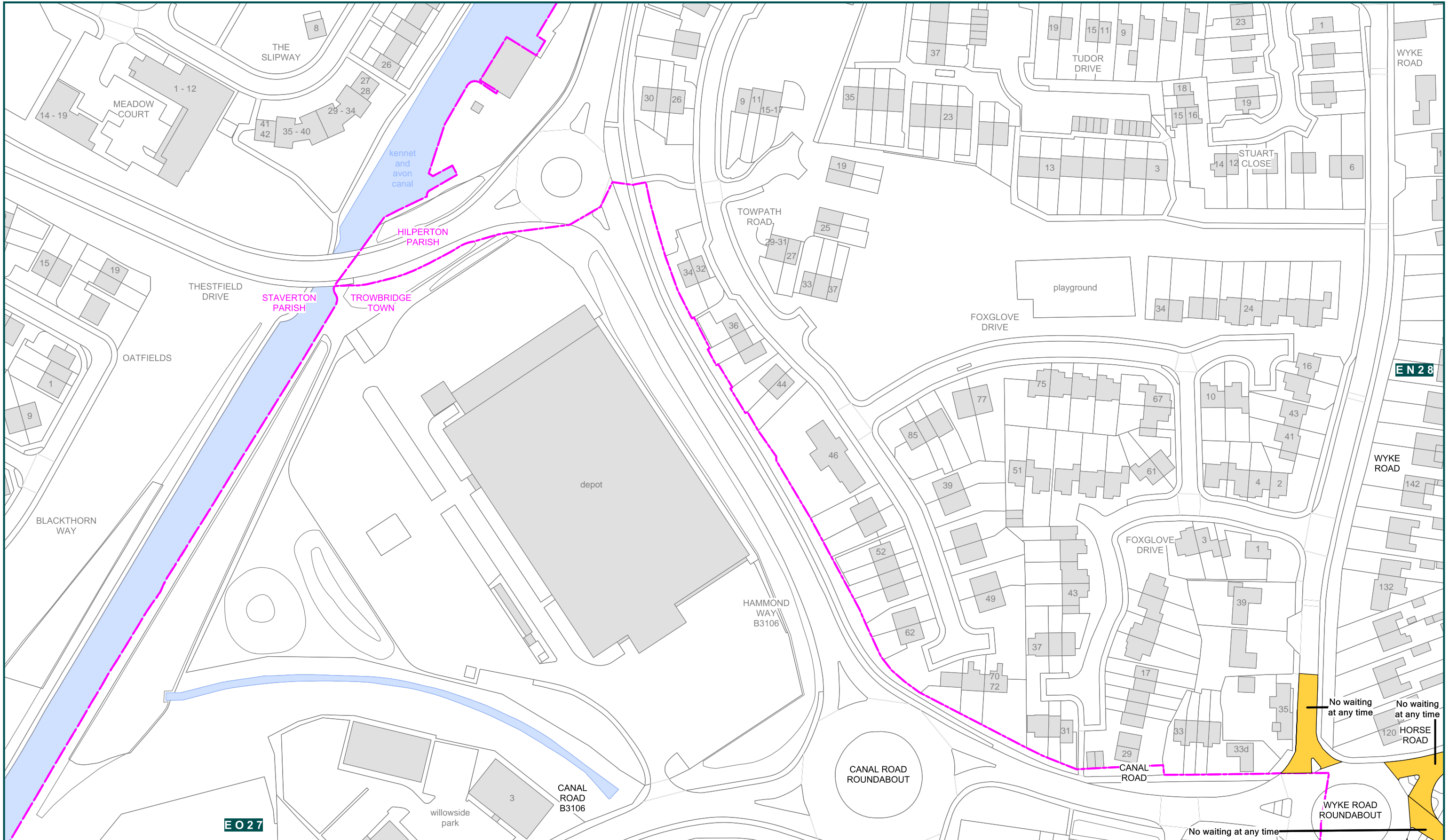
FILE WWPA2019CONS

MAP SCHEDULE **EC31**

# HILPERTON GAZETTEER

STREET NAME	MAP SCHEDULE			
ASHTON ROAD	EQ30			
CHURCH STREET	EO30	EP29	EP30	* EQ30
DEVIZES ROAD	EQ30			
DYMOTT SQUARE	EO30			
GREENHILL GARDENS SOUTH ACCESS	EN29			
HACKETT PLACE	ER30	ES30		
HILL STREET	EO30	EN29		
HILPERTON RELIEF ROAD	* EO27	EO28	EP29	EQ29
HORSE ROAD	EN27	EN28		
LEAP GATE	ES30			
SAINT MICHAELS CLOSE	EP29			
THE KNAP	EP29			
TROWBRIDGE ROAD B3105	EQ29	EQ30		
WHADDON LANE	EO30			
WYKE ROAD	EN27	EO27		





<p><b>Wiltshire Council</b> Where everybody matters</p>	<p><b>The County of Wiltshire (Parishes of West Wiltshire)</b> <b>(Prohibition and Restriction of Waiting, Prohibition of Stopping, On Street Parking and Clearways)</b> <b>Consolidation Order - Hilpertown</b></p>					<p>SCALE 1: 1250 @ A3</p>																								
	<p>Crown copyright and database rights 2016 Ordnance Survey 100049050</p>					<p>DATE 25/11/2019</p>																								
<p>Wiltshire Council County Hall, Bythesea Road, Trowbridge, Wiltshire. BA14 8JN</p>	<p><b>KEY</b></p> <table border="0"> <tr> <td> PARKING</td> <td> DOCTOR PARKING</td> <td> NO WAITING</td> <td> NO WAITING AT ANY TIME</td> <td> TAXI CLEARWAY</td> <td> EXPERIMENTAL RESTRICTIONS</td> </tr> <tr> <td> RESIDENT PARKING</td> <td> MOTORCYCLE PARKING</td> <td> NO WAITING AND NO LOADING</td> <td> NO WAITING AT ANY TIME AND NO LOADING</td> <td> CLEARWAY</td> <td> ZONE</td> </tr> <tr> <td> PAY AND DISPLAY</td> <td> LOADING</td> <td> NO WAITING AND NO LOADING AT ANY TIME</td> <td> NO WAITING AT ANY TIME AND NO LOADING AT ANY TIME</td> <td> ZONE</td> <td> ZONE ROAD</td> </tr> <tr> <td></td> <td></td> <td> MULTIPLE RESTRICTIONS</td> <td> PEDESTRIAN ZONE</td> <td></td> <td></td> </tr> </table>					PARKING	DOCTOR PARKING	NO WAITING	NO WAITING AT ANY TIME	TAXI CLEARWAY	EXPERIMENTAL RESTRICTIONS	RESIDENT PARKING	MOTORCYCLE PARKING	NO WAITING AND NO LOADING	NO WAITING AT ANY TIME AND NO LOADING	CLEARWAY	ZONE	PAY AND DISPLAY	LOADING	NO WAITING AND NO LOADING AT ANY TIME	NO WAITING AT ANY TIME AND NO LOADING AT ANY TIME	ZONE	ZONE ROAD			MULTIPLE RESTRICTIONS	PEDESTRIAN ZONE			<p>FILE WHPA2019CONS</p>
	PARKING	DOCTOR PARKING	NO WAITING	NO WAITING AT ANY TIME	TAXI CLEARWAY	EXPERIMENTAL RESTRICTIONS																								
RESIDENT PARKING	MOTORCYCLE PARKING	NO WAITING AND NO LOADING	NO WAITING AT ANY TIME AND NO LOADING	CLEARWAY	ZONE																									
PAY AND DISPLAY	LOADING	NO WAITING AND NO LOADING AT ANY TIME	NO WAITING AT ANY TIME AND NO LOADING AT ANY TIME	ZONE	ZONE ROAD																									
		MULTIPLE RESTRICTIONS	PEDESTRIAN ZONE																											
					<p>MAP SCHEDULE EN27</p>																									



**The County of Wiltshire (Parishes of West Wiltshire)**  
**(Prohibition and Restriction of Waiting, Prohibition of Stopping, On Street Parking and Clearways)**

**Consolidation Order - Hilperton**

Crown copyright and database rights 2016 Ordnance Survey 100049050

SCALE	1: 1250 @ A3	
DATE	25/11/2019	
FILE	WWPA2019CONS	
	MAP SCHEDULE	EN28

Wiltshire Council  
 County Hall, Bythesea Road,  
 Trowbridge, Wiltshire.  
 BA14 8JN

KEY	
PARKING	DISABLED PARKING
RESIDENT PARKING	NO WAITING
PAY AND DISPLAY	DOCTOR PARKING
LOADING	NO WAITING AND NO LOADING
LOADING	NO WAITING AND NO LOADING AT ANY TIME
LOADING	MULTIPLE RESTRICTIONS
LOADING	NO WAITING AT ANY TIME
LOADING	NO WAITING AT ANY TIME AND NO LOADING
LOADING	NO WAITING AT ANY TIME AND NO LOADING AT ANY TIME
LOADING	PEDESTRIAN ZONE
LOADING	TAXI CLEARWAY
LOADING	CLEARWAY
LOADING	ZONE
LOADING	ZONE ROAD
LOADING	EXPERIMENTAL RESTRICTIONS





EN 28



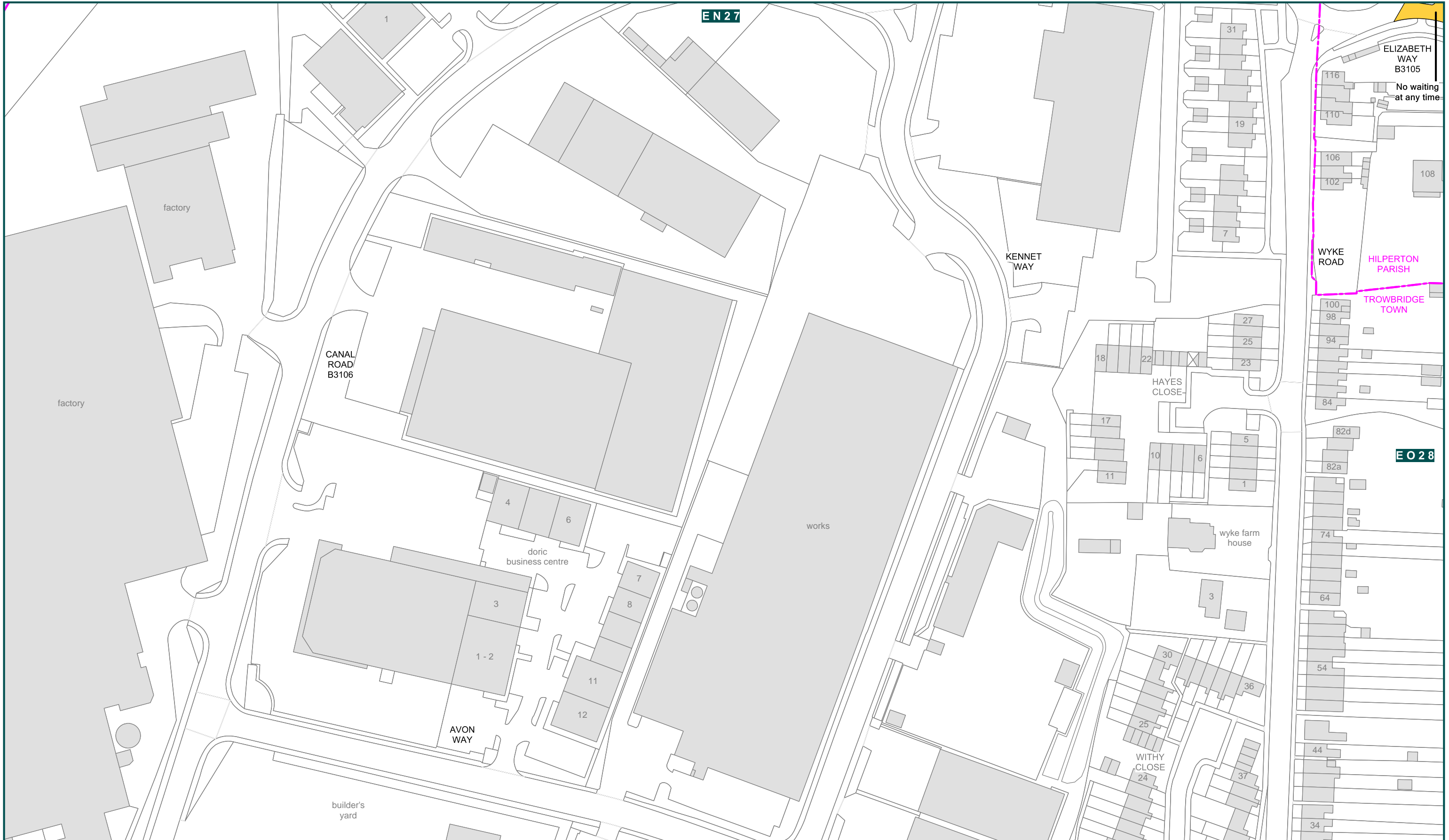
**The County of Wiltshire (Parishes of West Wiltshire)**  
**(Prohibition and Restriction of Waiting, Prohibition of Stopping, On Street Parking and Clearways) Consolidation Order - Hilpertons**

Crown copyright and database rights 2016 Ordnance Survey 100049050

SCALE	1: 1250 @ A3	
DATE	25/11/2019	
FILE	WWPA2019CONS	
	MAP SCHEDULE	EN29

Wiltshire Council  
 County Hall, Bythesea Road,  
 Trowbridge, Wiltshire.  
 BA14 8JN

KEY	
PARKING	DISABLED PARKING
RESIDENT PARKING	NO WAITING
PAY AND DISPLAY	DOCTOR PARKING
LOADING	MOTORCYCLE PARKING
MULTIPLE RESTRICTIONS	NO WAITING AND NO LOADING
MULTIPLE RESTRICTIONS	NO WAITING AND NO LOADING AT ANY TIME
MULTIPLE RESTRICTIONS	MULTIPLE RESTRICTIONS
NO WAITING AT ANY TIME	TAXI CLEARWAY
NO WAITING AT ANY TIME AND NO LOADING	CLEARWAY
NO WAITING AT ANY TIME AND NO LOADING AT ANY TIME	ZONE
PEDESTRIAN ZONE	ZONE ROAD
EXPERIMENTAL RESTRICTIONS	



**The County of Wiltshire (Parishes of West Wiltshire)**  
**(Prohibition and Restriction of Waiting, Prohibition of Stopping, On Street Parking and Clearways) Consolidation Order - Hilperton**

Crown copyright and database rights 2016 Ordnance Survey 100049050

SCALE	1: 1250 @ A3	
DATE	25/11/2019	
FILE	WWPA2016CONS	
	MAP SCHEDULE	EO27

Wiltshire Council  
 County Hall, Bythesea Road,  
 Trowbridge, Wiltshire.  
 BA14 8JN

KEY	
PARKING	DISABLED PARKING
RESIDENT PARKING	DOCTOR PARKING
PAY AND DISPLAY	MOTORCYCLE PARKING
LOADING	NO WAITING
MULTIPLE RESTRICTIONS	NO WAITING AND NO LOADING
PEDESTRIAN ZONE	NO WAITING AND NO LOADING AT ANY TIME
NO WAITING AT ANY TIME AND NO LOADING	TAXI CLEARWAY
NO WAITING AT ANY TIME AND NO LOADING AT ANY TIME	CLEARWAY
ZONE	EXPERIMENTAL RESTRICTIONS
ZONE ROAD	



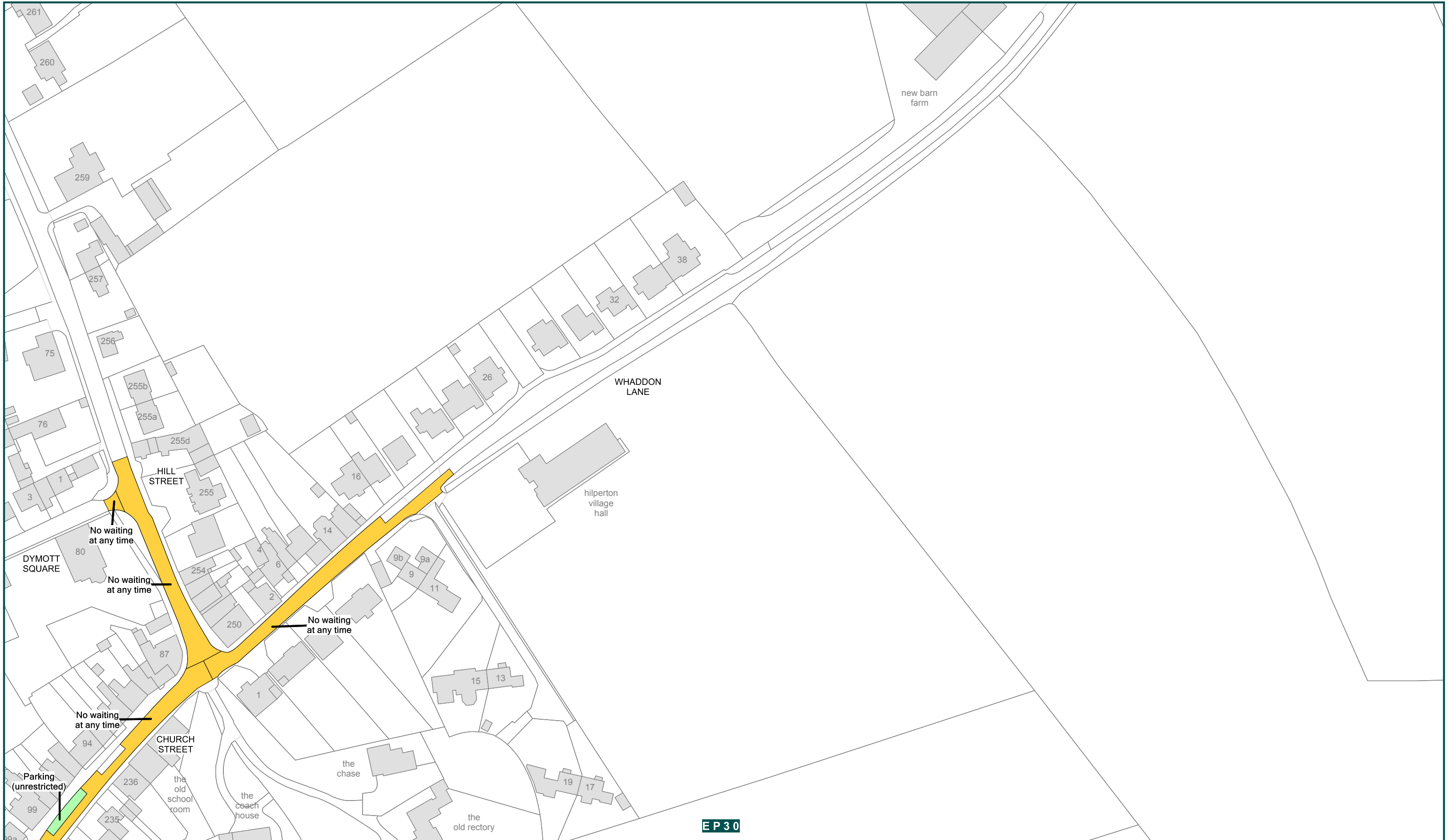
**The County of Wiltshire (Parishes of West Wiltshire)**  
**(Prohibition and Restriction of Waiting, Prohibition of Stopping, On Street Parking and Clearways) Consolidation Order - Hilpertown**  
 Crown copyright and database rights 2016 Ordnance Survey 100049050

SCALE	1: 1250 @ A3
DATE	25/11/2019

Wiltshire Council  
 County Hall, Bythesea Road,  
 Trowbridge, Wiltshire.  
 BA14 8JN

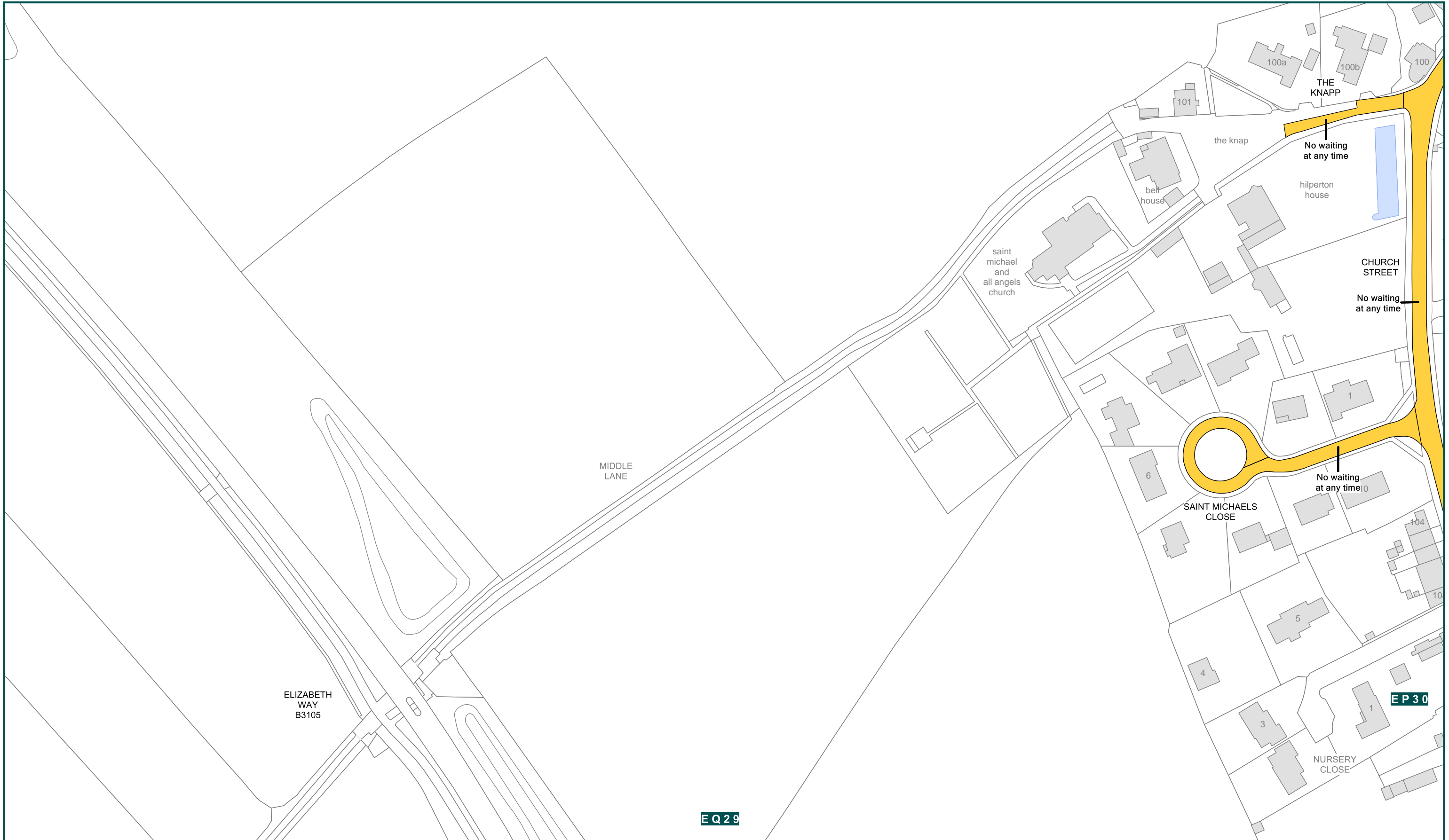
KEY	
PARKING	DISABLED PARKING
RESIDENT PARKING	DOCTOR PARKING
PAY AND DISPLAY	MOTORCYCLE PARKING
LOADING	LOADING
NO WAITING	NO WAITING
NO WAITING AND NO LOADING	NO WAITING AND NO LOADING
NO WAITING AND NO LOADING AT ANY TIME	NO WAITING AND NO LOADING AT ANY TIME
MULTIPLE RESTRICTIONS	NO WAITING AT ANY TIME
NO WAITING AT ANY TIME	NO WAITING AT ANY TIME
NO WAITING AT ANY TIME AND NO LOADING	NO WAITING AT ANY TIME AND NO LOADING
NO WAITING AT ANY TIME AND NO LOADING AT ANY TIME	NO WAITING AT ANY TIME AND NO LOADING AT ANY TIME
PEDESTRIAN ZONE	PEDESTRIAN ZONE
TAXI CLEARWAY	TAXI CLEARWAY
CLEARWAY	CLEARWAY
ZONE	ZONE
ZONE ROAD	ZONE ROAD
EXPERIMENTAL RESTRICTIONS	EXPERIMENTAL RESTRICTIONS

FILE	WWPA2019CONS	
	MAP SCHEDULE	EO28



EP 30

	<b>The County of Wiltshire (Parishes of West Wiltshire)</b> <b>(Prohibition and Restriction of Waiting, Prohibition of Stopping, On Street Parking and Clearways) Consolidation Order</b> <b>- Hilperton</b>						<b>SCALE</b> 1: 1250 @ A3
	Crown copyright and database rights 2019 Ordnance Survey 100049050						<b>DATE</b> 25/11/2019
Wiltshire Council County Hall, Bythesea Road, Trowbridge, Wiltshire. BA14 8JN	<b>KEY</b>						<b>FILE</b> WWPA2019CONS
	PARKING RESIDENT PARKING PAY AND DISPLAY	DISABLED PARKING DOCTOR PARKING MOTORCYCLE PARKING LOADING	NO WAITING NO WAITING AND NO LOADING NO WAITING AND NO LOADING AT ANY TIME MULTIPLE RESTRICTIONS	NO WAITING AT ANY TIME NO WAITING AT ANY TIME AND NO LOADING NO WAITING AT ANY TIME AND NO LOADING AT ANY TIME PEDESTRIAN ZONE	TAXI CLEARWAY CLEARWAY ZONE ZONE ROAD	EXPERIMENTAL RESTRICTIONS	



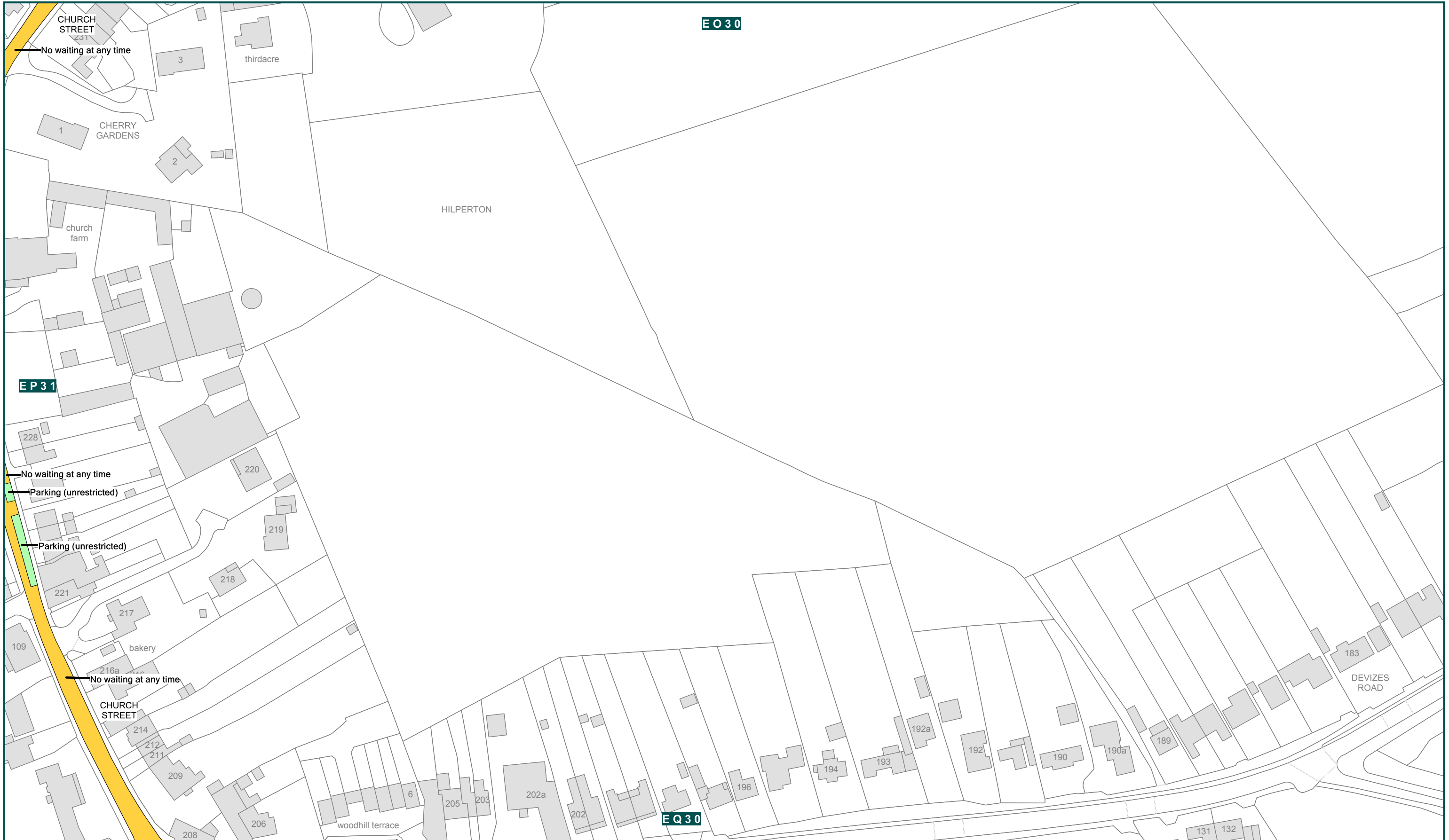
**The County of Wiltshire (Parishes of West Wiltshire)**  
**(Prohibition and Restriction of Waiting, Prohibition of Stopping, On Street Parking and Clearways) Consolidation Order - Hilperon**

Crown copyright and database rights 2016 Ordnance Survey 100049050

SCALE	1: 1250 @ A3	
DATE	25/11/2019	
FILE	WWPA2019CONS	
	MAP SCHEDULE	EP29

Wiltshire Council  
 County Hall, Bythesea Road,  
 Trowbridge, Wiltshire.  
 BA14 8JN

KEY	
PARKING	DISABLED PARKING
RESIDENT PARKING	DOCTOR PARKING
PAY AND DISPLAY	MOTORCYCLE PARKING
LOADING	NO WAITING
MULTIPLE RESTRICTIONS	NO WAITING AND NO LOADING
PEDESTRIAN ZONE	NO WAITING AND NO LOADING AT ANY TIME
NO WAITING AT ANY TIME AND NO LOADING	TAXI CLEARWAY
NO WAITING AT ANY TIME AND NO LOADING AT ANY TIME	CLEARWAY
NO WAITING AT ANY TIME AND NO LOADING AT ANY TIME	ZONE
NO WAITING AT ANY TIME AND NO LOADING AT ANY TIME	ZONE ROAD
EXPERIMENTAL RESTRICTIONS	



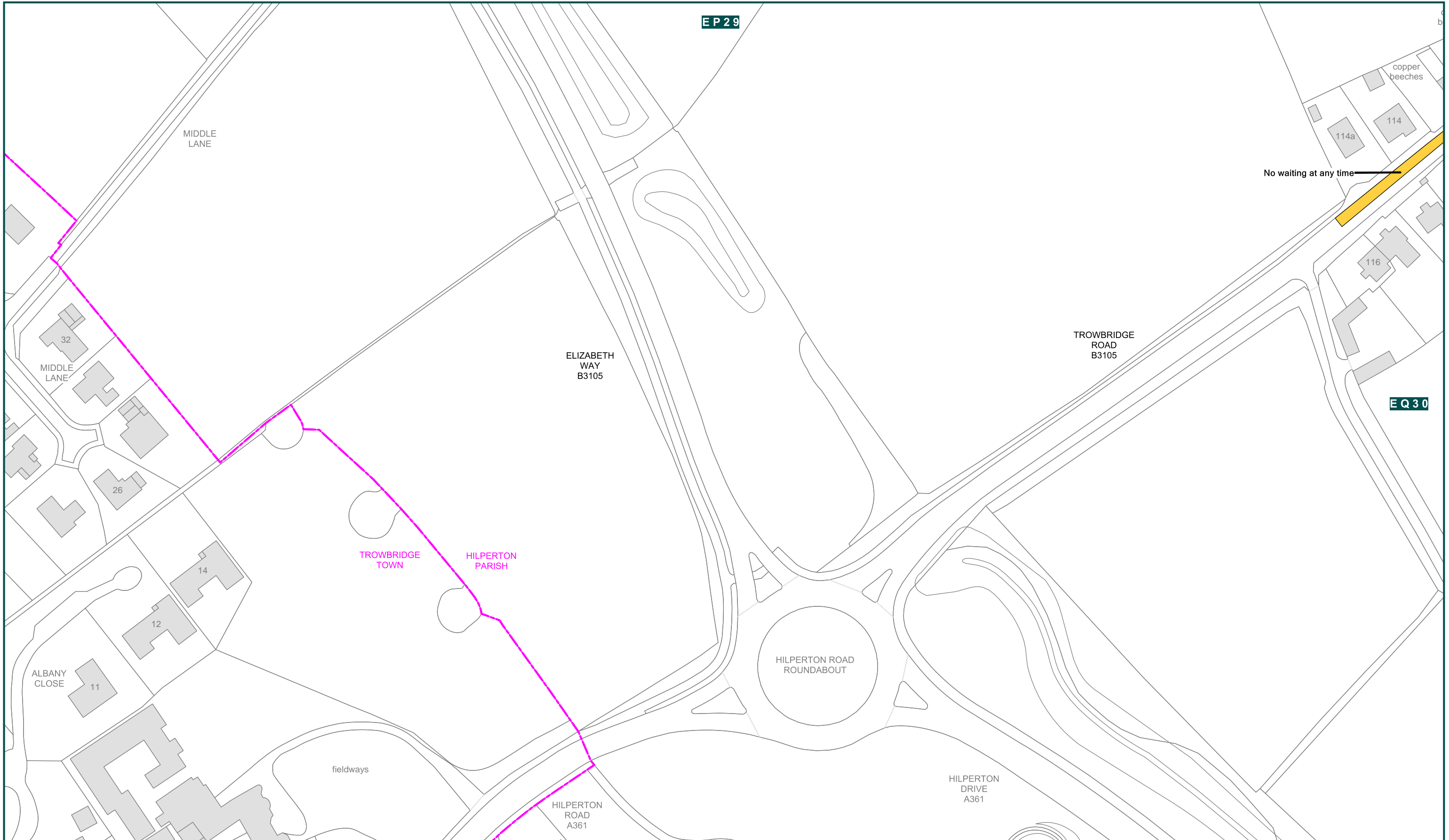
**The County of Wiltshire (Parishes of West Wiltshire)  
 (Prohibition and Restriction of Waiting, Prohibition of Stopping, On Street Parking and Clearways) Consolidation Order  
 - Hilpertton**

Crown copyright and database rights 2019 Ordnance Survey 100049050

SCALE	1: 1250 @ A3	
DATE	25/11/2019	
FILE	WWPA2019CONS	
	MAP SCHEDULE	EP30

Wiltshire Council  
 County Hall, Bythesea Road,  
 Trowbridge, Wiltshire.  
 BA14 8JN

KEY	
PARKING	DISABLED PARKING
RESIDENT PARKING	DOCTOR PARKING
PAY AND DISPLAY	MOTORCYCLE PARKING
LOADING	MULTIPLE RESTRICTIONS
NO WAITING	NO WAITING AND NO LOADING
NO WAITING AND NO LOADING AT ANY TIME	TAXI CLEARWAY
NO WAITING AT ANY TIME	NO WAITING AT ANY TIME AND NO LOADING
NO WAITING AT ANY TIME AND NO LOADING AT ANY TIME	PEDESTRIAN ZONE
CLEARWAY	ZONE
EXPERIMENTAL RESTRICTIONS	ZONE ROAD



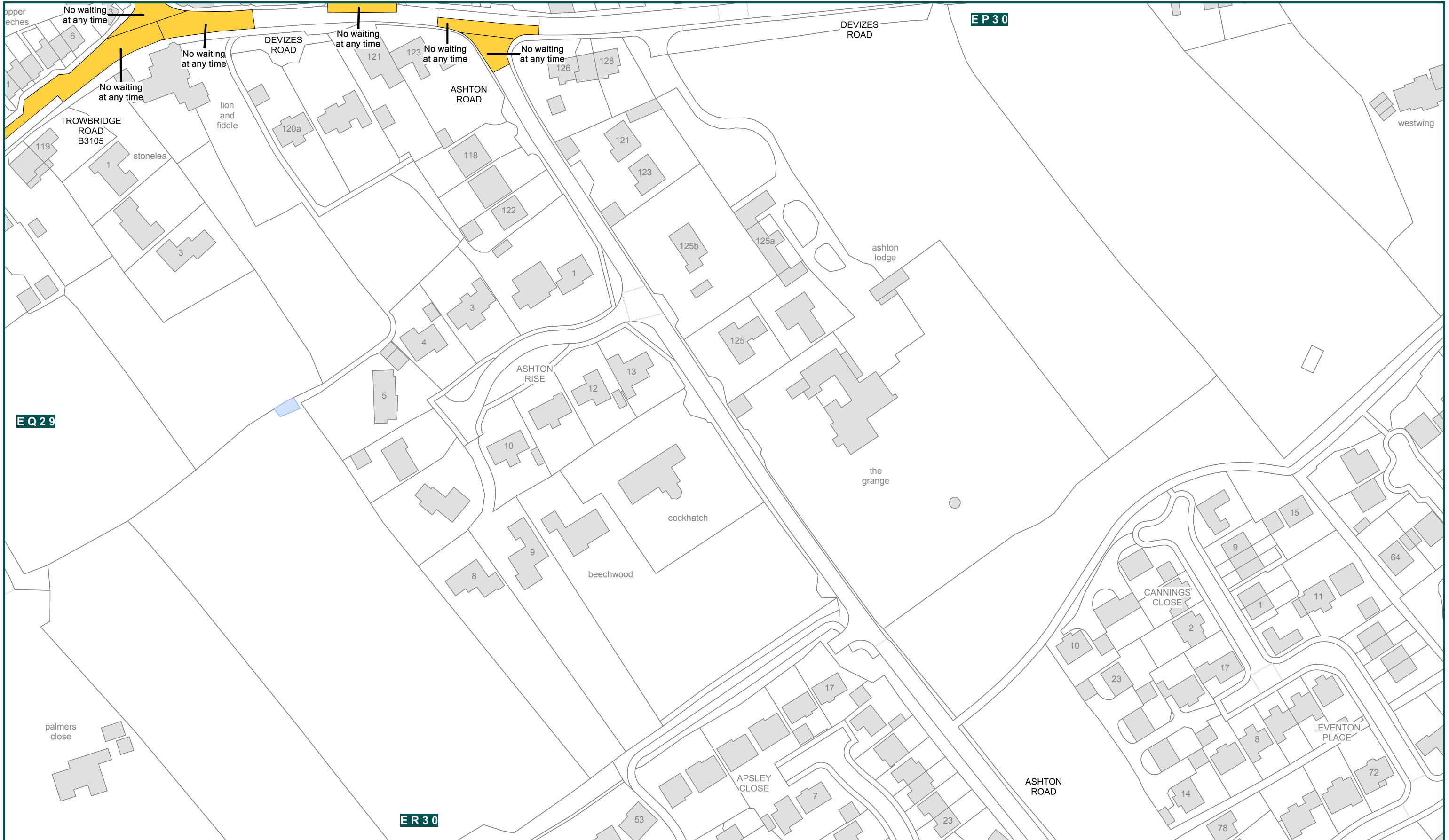
**The County of Wiltshire (Parishes of West Wiltshire)**  
**(Prohibition and Restriction of Waiting, Prohibition of Stopping, On Street Parking and Clearways) Consolidation Order - Hilpertons**

Crown copyright and database rights 2016 Ordnance Survey 100049050

SCALE	1: 1250 @ A3	
DATE	25/11/2019	
FILE	WWPA2019CONS	
	MAP SCHEDULE	EQ29

Wiltshire Council  
 County Hall, Bythesea Road,  
 Trowbridge, Wiltshire.  
 BA14 8JN

KEY	
PARKING	DISABLED PARKING
RESIDENT PARKING	DOCTOR PARKING
PAY AND DISPLAY	MOTORCYCLE PARKING
LOADING	MULTIPLE RESTRICTIONS
NO WAITING	NO WAITING AND NO LOADING
NO WAITING AND NO LOADING AT ANY TIME	NO WAITING AT ANY TIME
MULTIPLE RESTRICTIONS	NO WAITING AT ANY TIME AND NO LOADING
NO WAITING AT ANY TIME	NO WAITING AT ANY TIME AND NO LOADING AT ANY TIME
NO WAITING AT ANY TIME AND NO LOADING	PEDESTRIAN ZONE
TAXI CLEARWAY	ZONE
CLEARWAY	ZONE ROAD
EXPERIMENTAL RESTRICTIONS	



**The County of Wiltshire (Parishes of West Wiltshire)  
(Prohibition and Restriction of Waiting, Prohibition of Stopping, On Street Parking and Clearways) Consolidation Order - Hilperton**

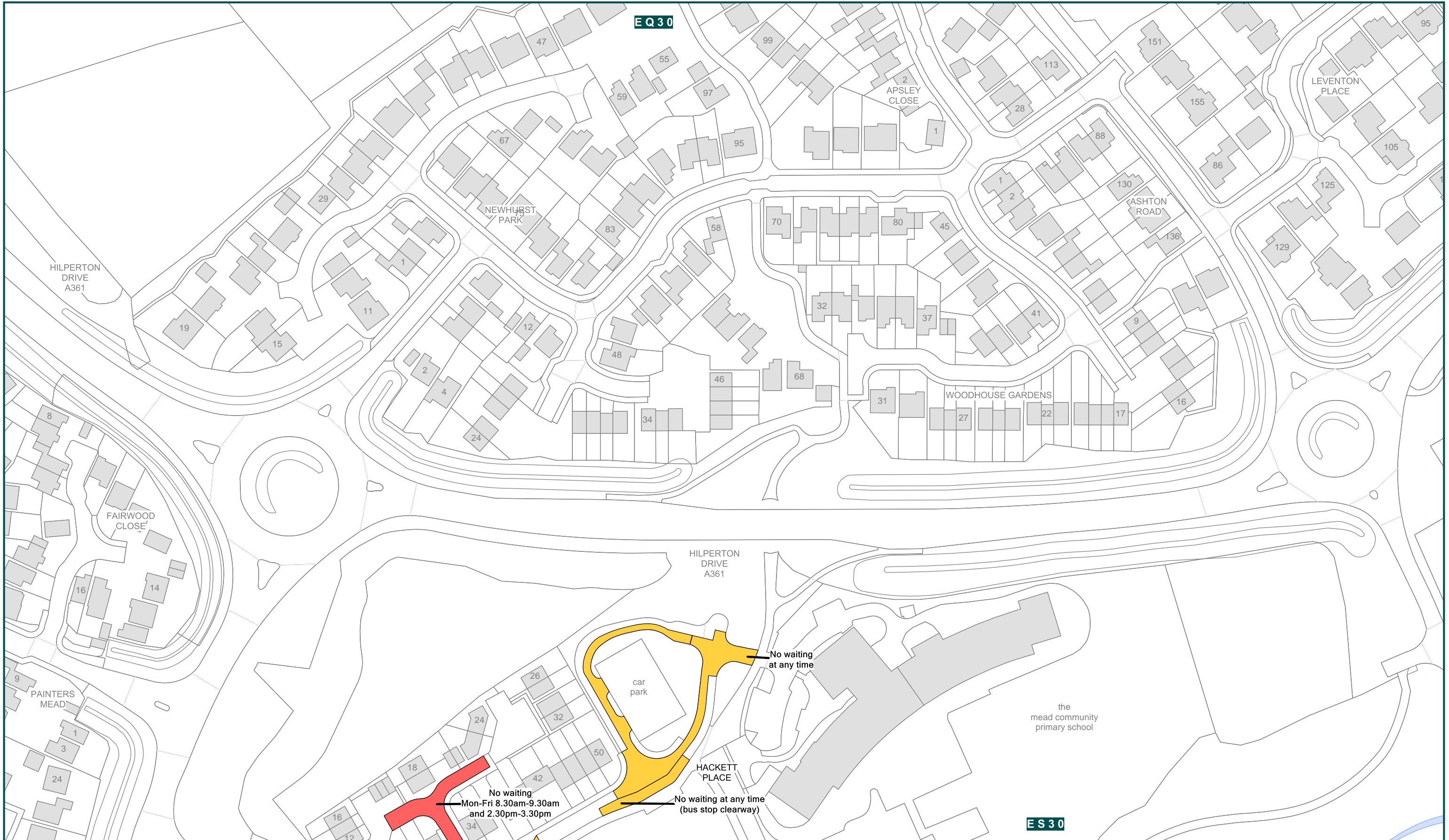
Crown copyright and database rights 2019 Ordnance Survey 100049050

SCALE	1: 1250 @ A3	
DATE	25/11/2019	
FILE	WWPA2019CONS	
	MAP SCHEDULE	EQ30

KEY							
	PARKING		DISABLED PARKING		NO WAITING		NO WAITING AT ANY TIME
	DOCTOR PARKING		LOADING		NO WAITING AND NO LOADING		NO WAITING AT ANY TIME AND NO LOADING
	RESIDENT PARKING		MOTORCYCLE PARKING		NO WAITING AND NO LOADING AT ANY TIME		NO WAITING AT ANY TIME AND NO LOADING AT ANY TIME
	PAY AND DISPLAY				MULTIPLE RESTRICTIONS		PEDESTRIAN ZONE
					TAXI CLEARWAY		CLEARWAY
					ZONE		ZONE ROAD
					EXPERIMENTAL RESTRICTIONS		

Wiltshire Council  
County Hall, Bythesea Road,  
Trowbridge, Wiltshire.  
BA14 8JN





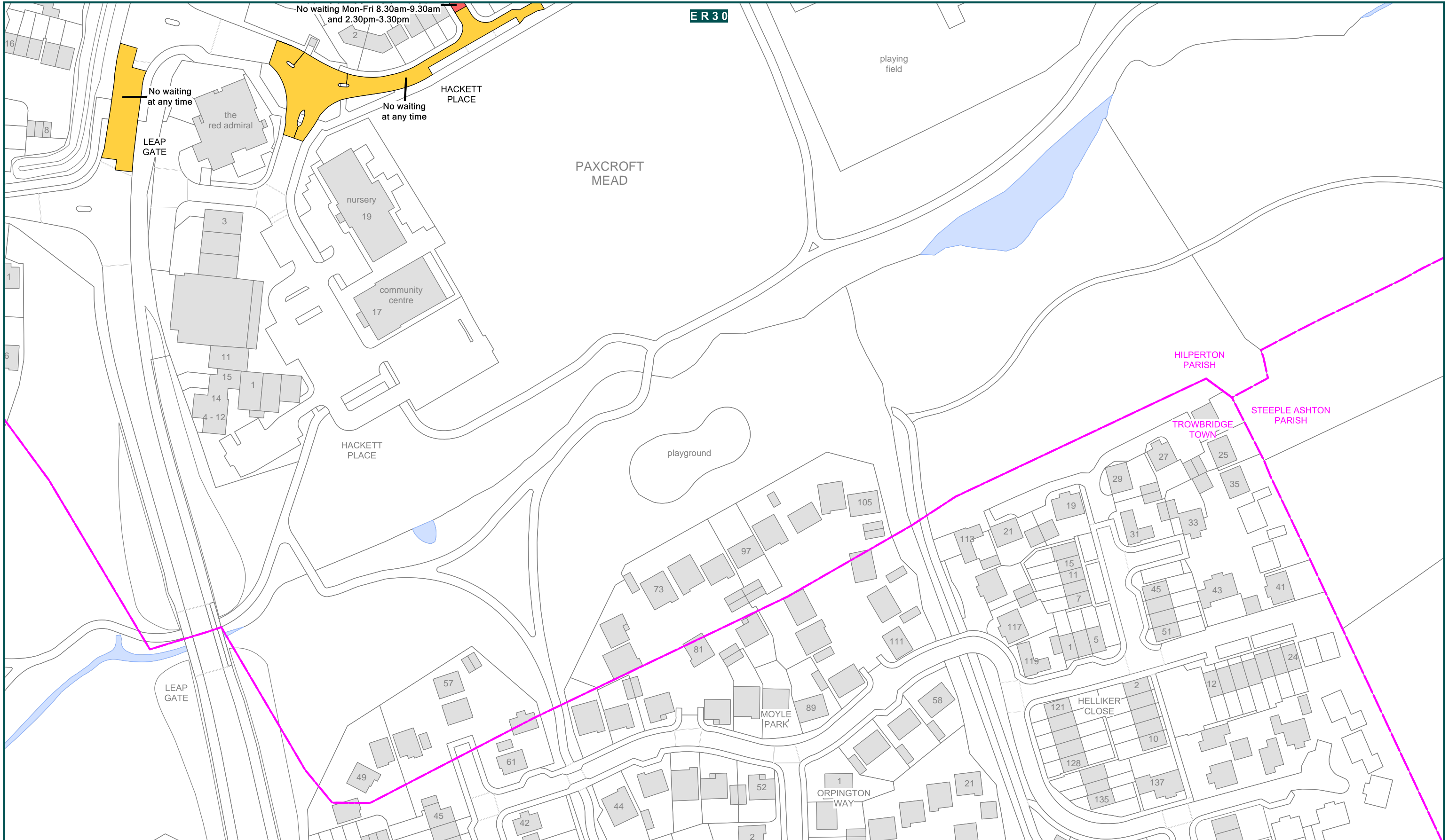
**The County of Wiltshire (Parishes of West Wiltshire)**  
**(Prohibition and Restriction of Waiting, Prohibition of Stopping, On Street Parking and Clearways) Consolidation Order - Hilperon**

Crown copyright and database rights 2016 Ordnance Survey 100049050

SCALE	1: 1250 @ A3	
DATE	25/11/2019	
FILE	WWPA2019CONS	
	MAP SCHEDULE	ER30

Wiltshire Council  
 County Hall, Bythesea Road,  
 Trowbridge, Wiltshire.  
 BA14 8JN

KEY	
PARKING	DISABLED PARKING
RESIDENT PARKING	DOCTOR PARKING
PAY AND DISPLAY	MOTORCYCLE PARKING
LOADING	NO WAITING
LOADING	NO WAITING AND NO LOADING
LOADING	NO WAITING AND NO LOADING AT ANY TIME
LOADING	MULTIPLE RESTRICTIONS
NO WAITING AT ANY TIME	TAXI CLEARWAY
NO WAITING AT ANY TIME AND NO LOADING	CLEARWAY
NO WAITING AT ANY TIME AND NO LOADING AT ANY TIME	ZONE
PEDESTRIAN ZONE	ZONE ROAD
EXPERIMENTAL RESTRICTIONS	



**The County of Wiltshire (Parishes of West Wiltshire)**  
**(Prohibition and Restriction of Waiting, Prohibition of Stopping, On Street Parking and Clearways) Consolidation Order - Hilperton**

Crown copyright and database rights 2016 Ordnance Survey 100049050

SCALE 1: 1250 @ A3

DATE 25/11/2019

Wiltshire Council  
 County Hall, Bythesea Road,  
 Trowbridge, Wiltshire.  
 BA14 8JN

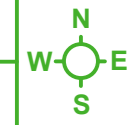
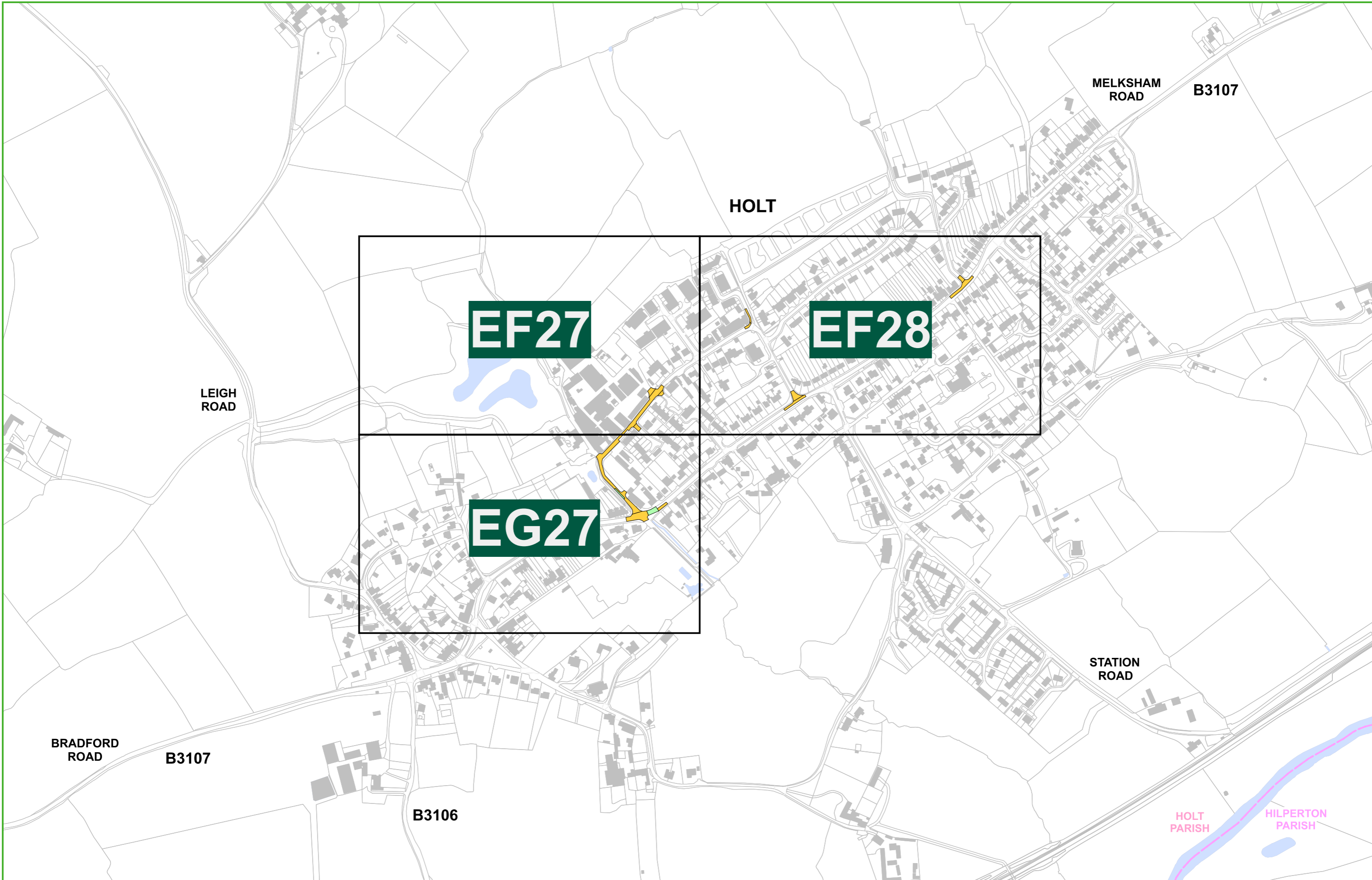
KEY		DISABLED PARKING		NO WAITING		NO WAITING AT ANY TIME		TAXI CLEARWAY		EXPERIMENTAL RESTRICTIONS	
	PARKING		DISABLED PARKING		NO WAITING		NO WAITING AT ANY TIME		TAXI CLEARWAY		EXPERIMENTAL RESTRICTIONS
	RESIDENT PARKING		DOCTOR PARKING		NO WAITING AND NO LOADING		NO WAITING AT ANY TIME AND NO LOADING		CLEARWAY		ZONE
	PAY AND DISPLAY		MOTORCYCLE PARKING		NO WAITING AND NO LOADING AT ANY TIME		NO WAITING AT ANY TIME AND NO LOADING AT ANY TIME		ZONE ROAD		MULTIPLE RESTRICTIONS
	LOADING		LOADING		MULTIPLE RESTRICTIONS		PEDESTRIAN ZONE				

FILE WHPA2019CONS

MAP SCHEDULE ES30

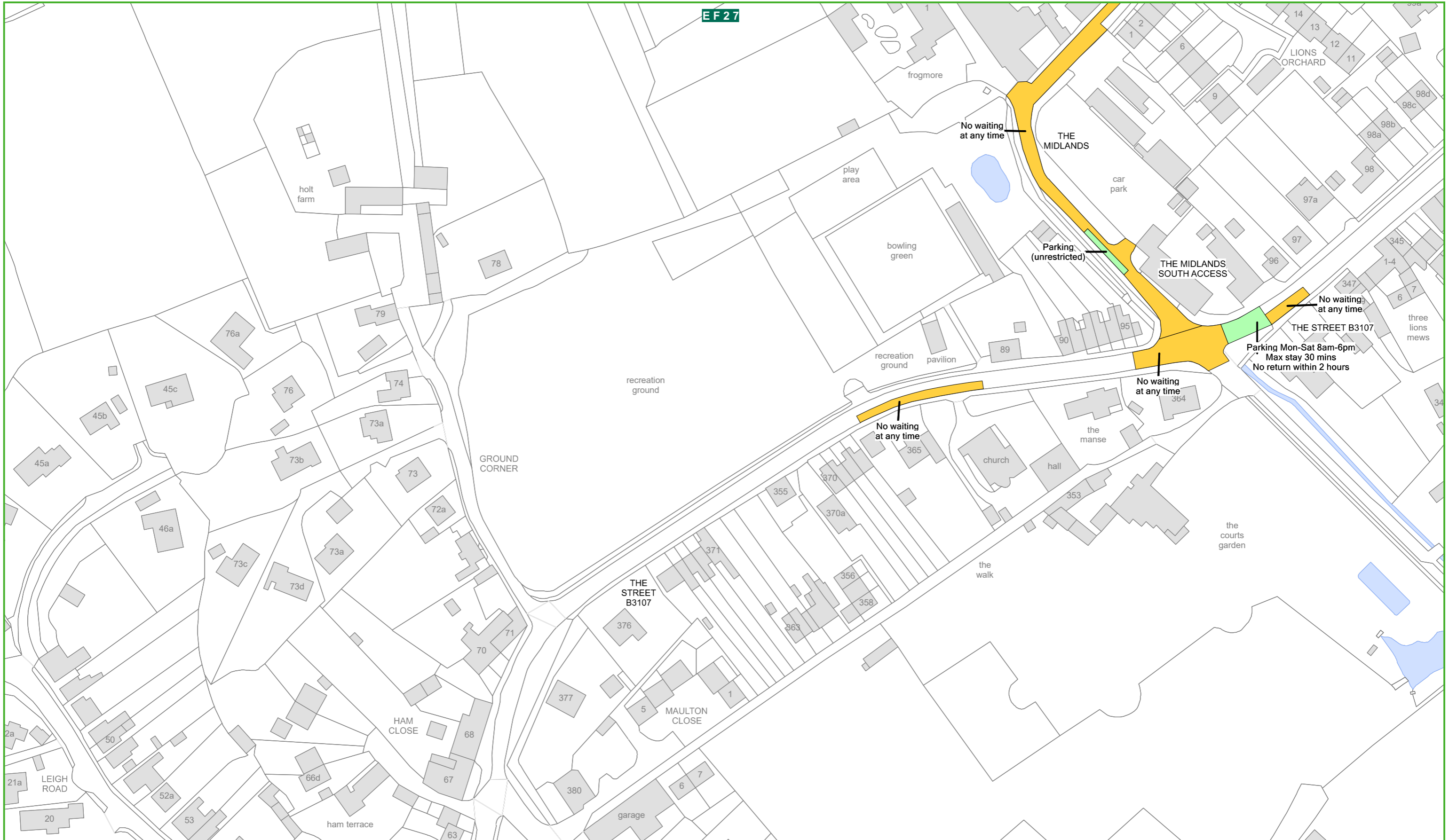
**HOLT GAZETTEER**

STREET NAME	MAP SCHEDULE		
BECKERLEY LANE	EF28		
LIONS ORCHARD	EF27		
THE COMMON	EF28		
THE MIDLANDS	EF27	EF28	EG27
THE MIDLANDS NORTH ACCESS	EF28		
THE MIDLANDS SOUTH ACCESS	EG27		
THE SPA	EF28		
THE STREET B3107	EF28	EG27	





	<b>THE COUNTY OF WILTSHIRE (PARISHES OF WEST WILTSHIRE)</b> <b>(PROHIBITION AND RESTRICTION OF WAITING, ON STREET PARKING AND CLEARWAYS) CONSOLIDATION ORDER 2019</b> <b>HOLT</b>					<b>SCALE</b> 1:1250	
	Crown copyright and database rights 2021 Ordnance Survey 100049050					<b>DATE</b> 09/08/2021	
Wiltshire Council County Hall, Bythesea Road, Trowbridge, Wiltshire. BA14 8JN	<b>KEY</b>						
	PARKING RESIDENT PARKING PAY AND DISPLAY	DISABLED PARKING DOCTOR PARKING MOTORCYCLE PARKING LOADING	NO WAITING NO WAITING AND NO LOADING NO WAITING AND NO LOADING AT ANY TIME MULTIPLE RESTRICTIONS	NO WAITING AT ANY TIME NO WAITING AT ANY TIME AND NO LOADING NO WAITING AT ANY TIME AND NO LOADING AT ANY TIME PEDESTRIAN ZONE	TAXI CLEARWAY CLEARWAY ZONE ZONE ROAD	EXPERIMENTAL RESTRICTIONS	<b>FILE</b> WWPA2016CONS  <b>MAP</b> EF27



EF 27



**THE COUNTY OF WILTSHIRE (PARISHES OF WEST WILTSHIRE)  
(PROHIBITION AND RESTRICTION OF WAITING, ON STREET PARKING AND CLEARWAYS) CONSOLIDATION ORDER 2019  
HOLT**

SCALE	1:1250	
DATE	09/08/2021	

Wiltshire Council  
County Hall, Bythesea Road,  
Trowbridge, Wiltshire.  
BA14 8JN

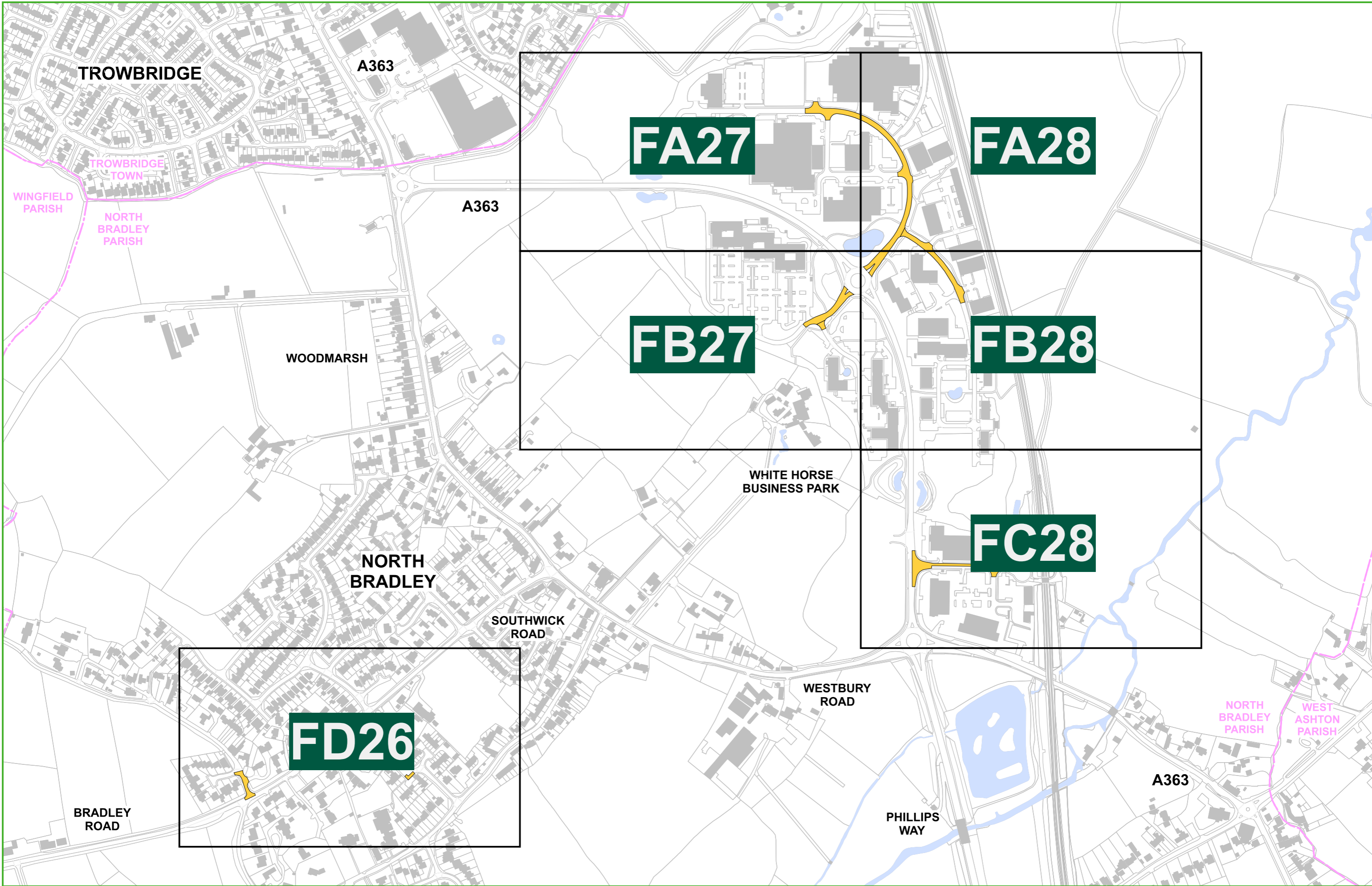
KEY		NO WAITING		NO WAITING AT ANY TIME		TAXI CLEARWAY		EXPERIMENTAL RESTRICTIONS	
PARKING	DOCTOR PARKING	NO WAITING	NO WAITING AND NO LOADING	NO WAITING AT ANY TIME	NO WAITING AT ANY TIME AND NO LOADING	TAXI CLEARWAY	EXPERIMENTAL RESTRICTIONS	ZONE	ZONE ROAD
RESIDENT PARKING	MOTORCYCLE PARKING	NO WAITING AND NO LOADING AT ANY TIME	MULTIPLE RESTRICTIONS	NO WAITING AT ANY TIME AND NO LOADING AT ANY TIME	PEDESTRIAN ZONE	CLEARWAY		ZONE	
PAY AND DISPLAY	LOADING							ZONE	

FILE	WWPA2016CONS
MAP	EG27

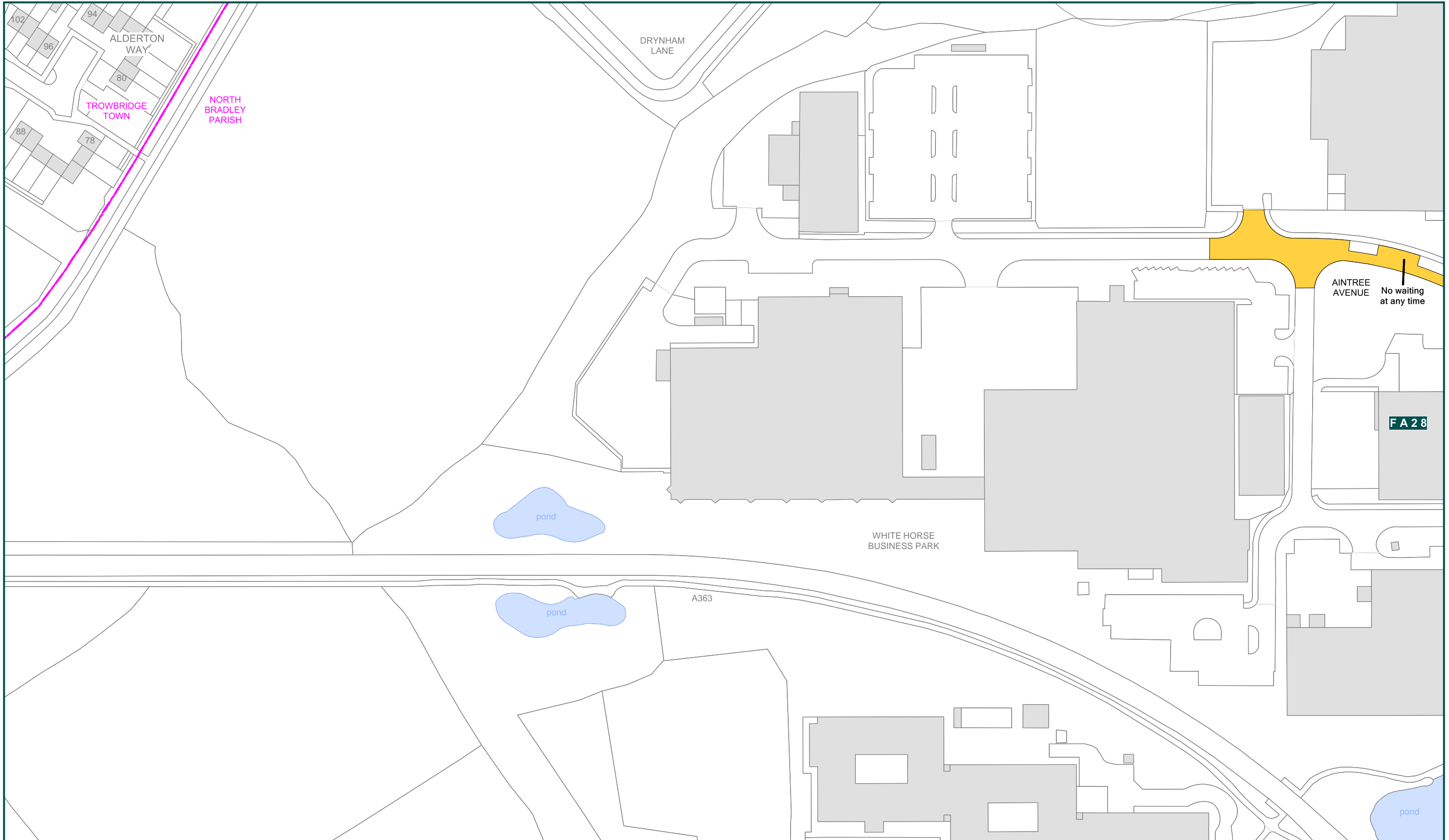
Crown copyright and database rights 2021 Ordnance Survey 100049050

**NORTH BRADLEY GAZETTEER**

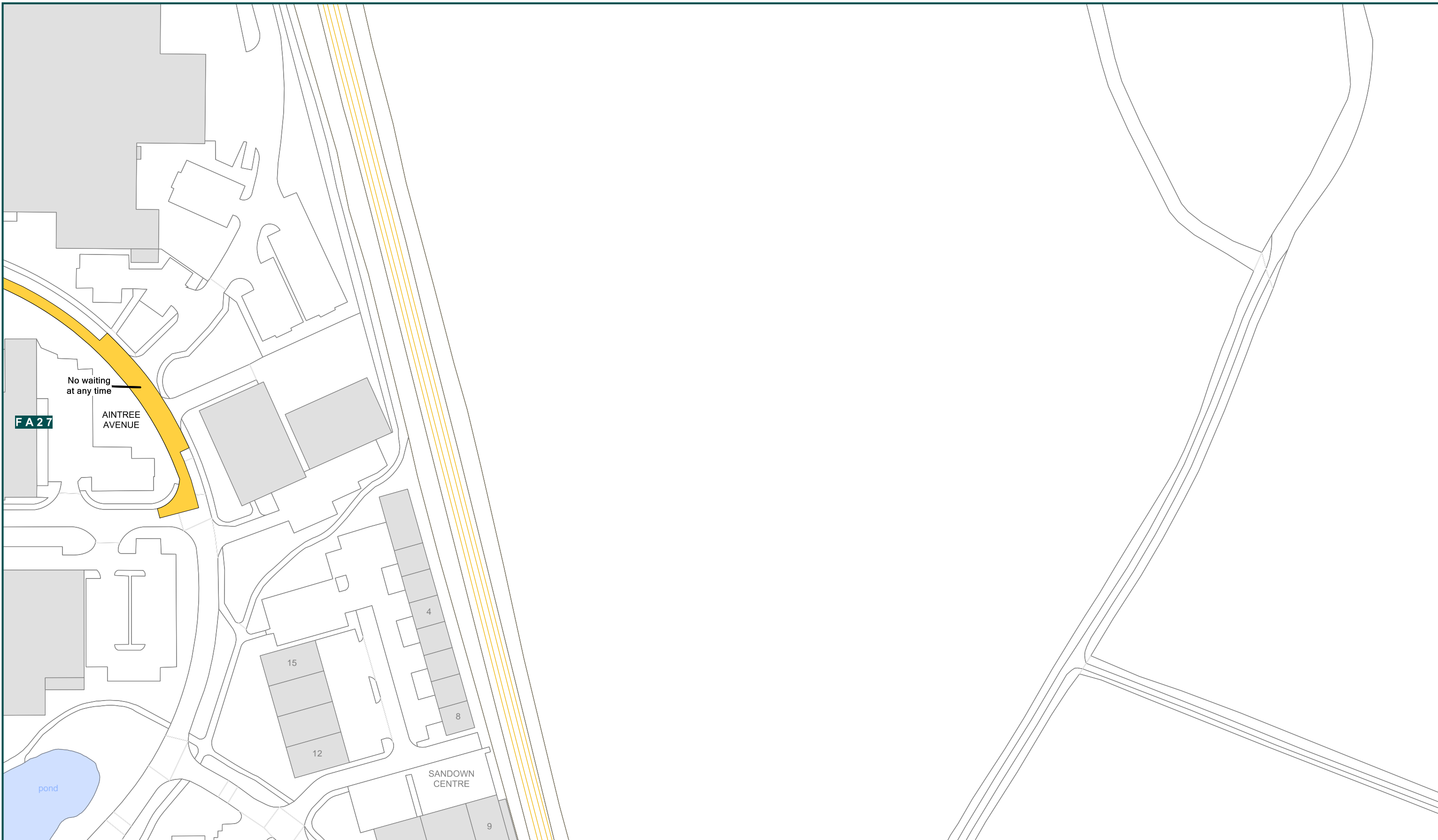
STREET NAME	MAP SCHEDULE		
AINTREE AVENUE	FA27	FA28	FB28
EPSOM ROAD	FA28	FB28	
MERIDIAN BUSINESS PARK	FC28		
NEWMARKET AVENUE	FB27	FB28	
SAINT NICHOLAS CLOSE	FD26		
THE RANK	FD26		
WINCHESTER CLOSE	FD26		
WINDSOR ROAD	FB27	FB28	







	<b>The County of Wiltshire (Parishes of West Wiltshire)</b> <b>(Prohibition and Restriction of Waiting, Prohibition of Stopping, On Street Parking and Clearways) Consolidation Order - North Bradley</b> Crown copyright and database rights 2016 Ordnance Survey 100049050						<b>SCALE</b> 1: 1250 @ A3
							<b>DATE</b> 25/11/2019
Wiltshire Council County Hall, Bythesea Road, Trowbridge, Wiltshire. BA14 8JN	<b>KEY</b>						<b>FILE</b> WWPA2019CONS
	PARKING RESIDENT PARKING PAY AND DISPLAY	DISABLED PARKING DOCTOR PARKING MOTORCYCLE PARKING LOADING	NO WAITING NO WAITING AND NO LOADING NO WAITING AND NO LOADING AT ANY TIME MULTIPLE RESTRICTIONS	NO WAITING AT ANY TIME NO WAITING AT ANY TIME AND NO LOADING NO WAITING AT ANY TIME AND NO LOADING AT ANY TIME PEDESTRIAN ZONE	TAXI CLEARWAY CLEARWAY ZONE ZONE ROAD	EXPERIMENTAL RESTRICTIONS	



**The County of Wiltshire (Parishes of West Wiltshire)**  
**(Prohibition and Restriction of Waiting, Prohibition of Stopping, On Street Parking and Clearways) Consolidation Order - North Bradley**

Crown copyright and database rights 2016 Ordnance Survey 100049050

SCALE 1: 1250 @ A3

DATE 25/11/2019

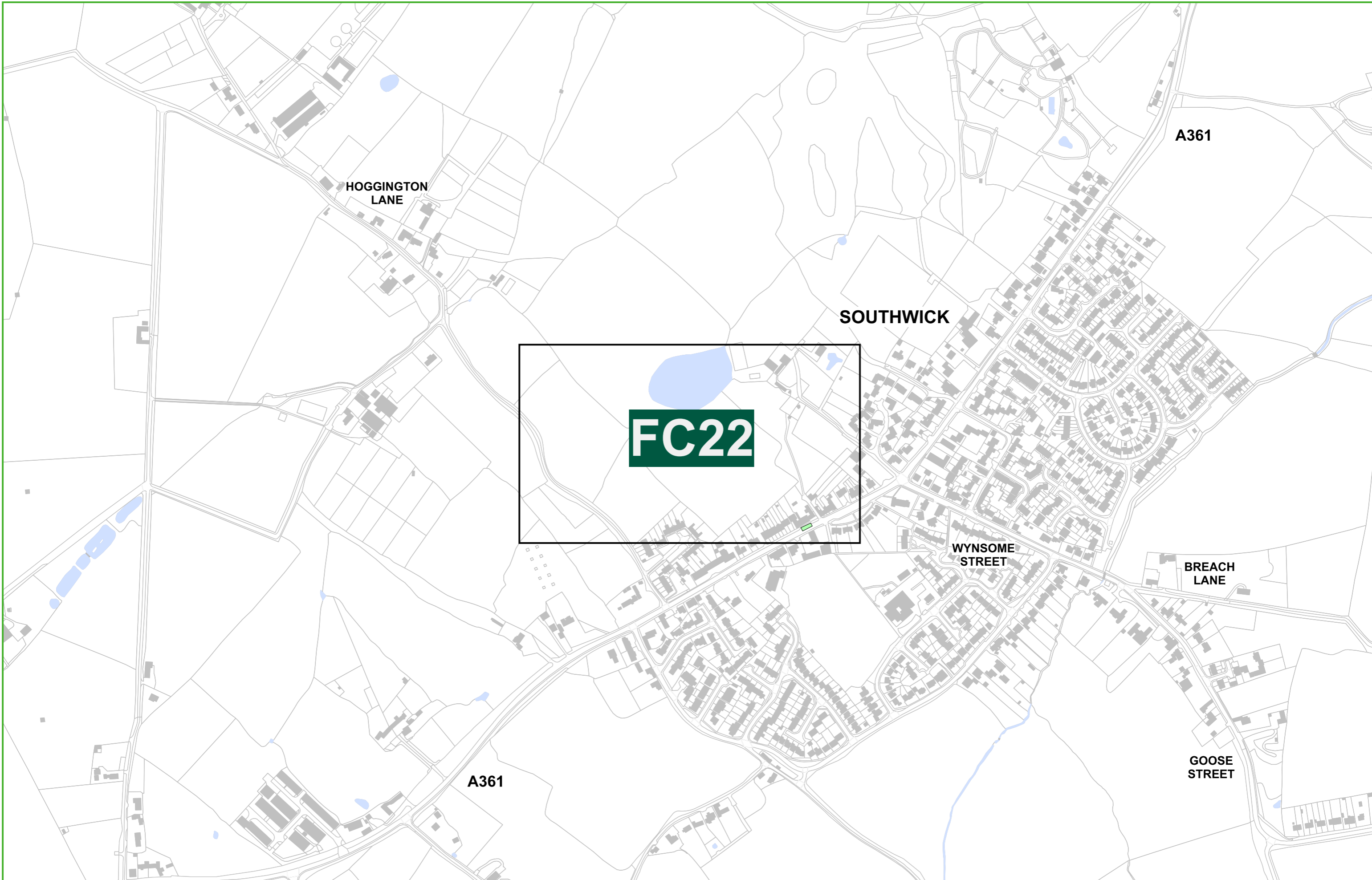
FILE WWPA2019CONS

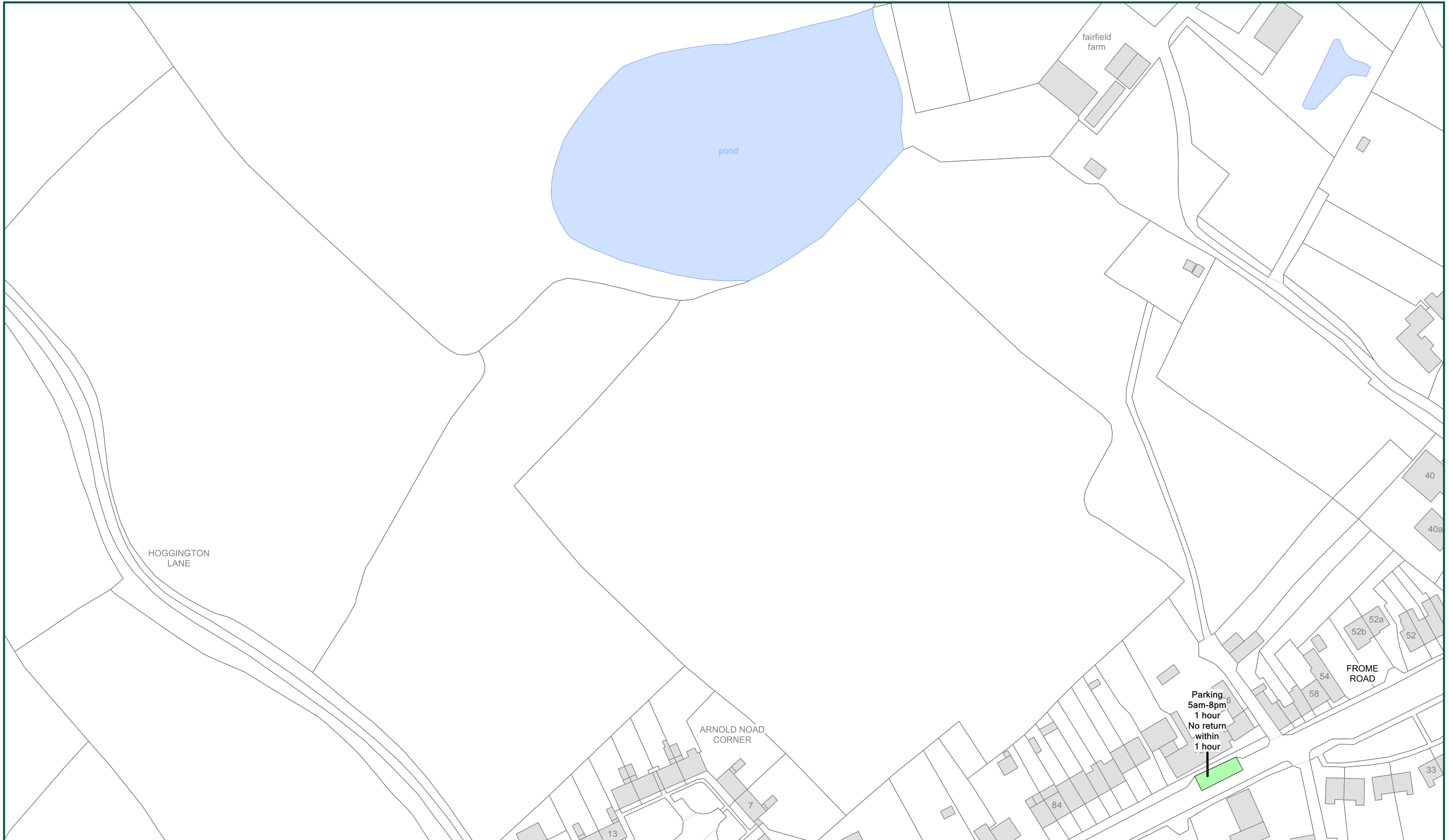
Wiltshire Council  
County Hall, Bythesea Road,  
Trowbridge, Wiltshire.  
BA14 8JN

KEY		NO WAITING		NO WAITING AT ANY TIME		TAXI CLEARWAY		EXPERIMENTAL RESTRICTIONS	
PARKING	DOCTOR PARKING	NO WAITING	NO WAITING AND NO LOADING	NO WAITING AT ANY TIME	NO WAITING AT ANY TIME AND NO LOADING	TAXI CLEARWAY	EXPERIMENTAL RESTRICTIONS	CLEARWAY	
RESIDENT PARKING	MOTORCYCLE PARKING	NO WAITING AND NO LOADING AT ANY TIME	MULTIPLE RESTRICTIONS	NO WAITING AT ANY TIME AND NO LOADING AT ANY TIME	PEDESTRIAN ZONE	ZONE		ZONE	
PAY AND DISPLAY	LOADING					ZONE ROAD			

MAP SCHEDULE **FA28**

SOUTHWICK GAZETTEER	
STREET NAME	MAP SCHEDULE
FROME ROAD	FC22

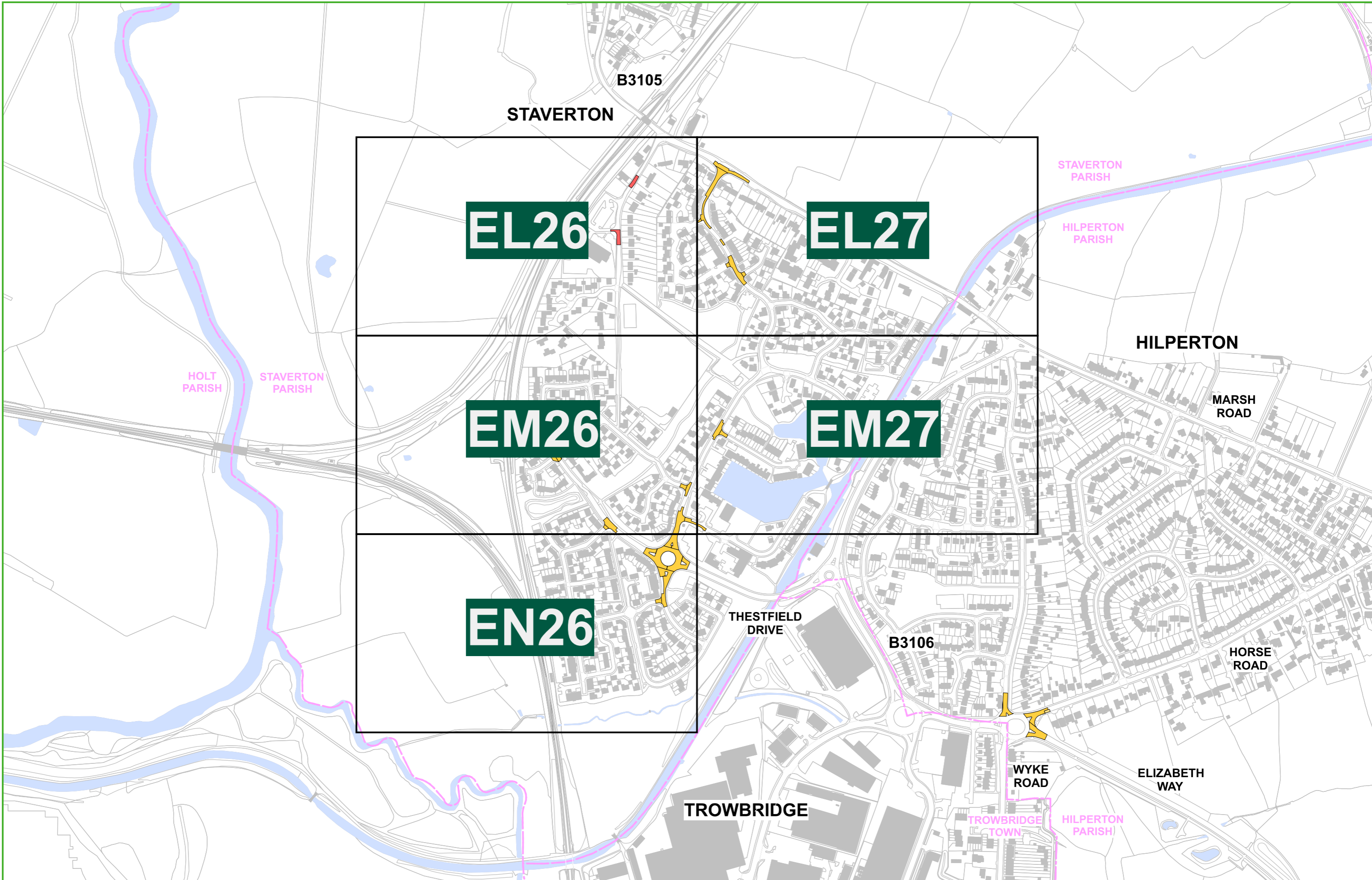


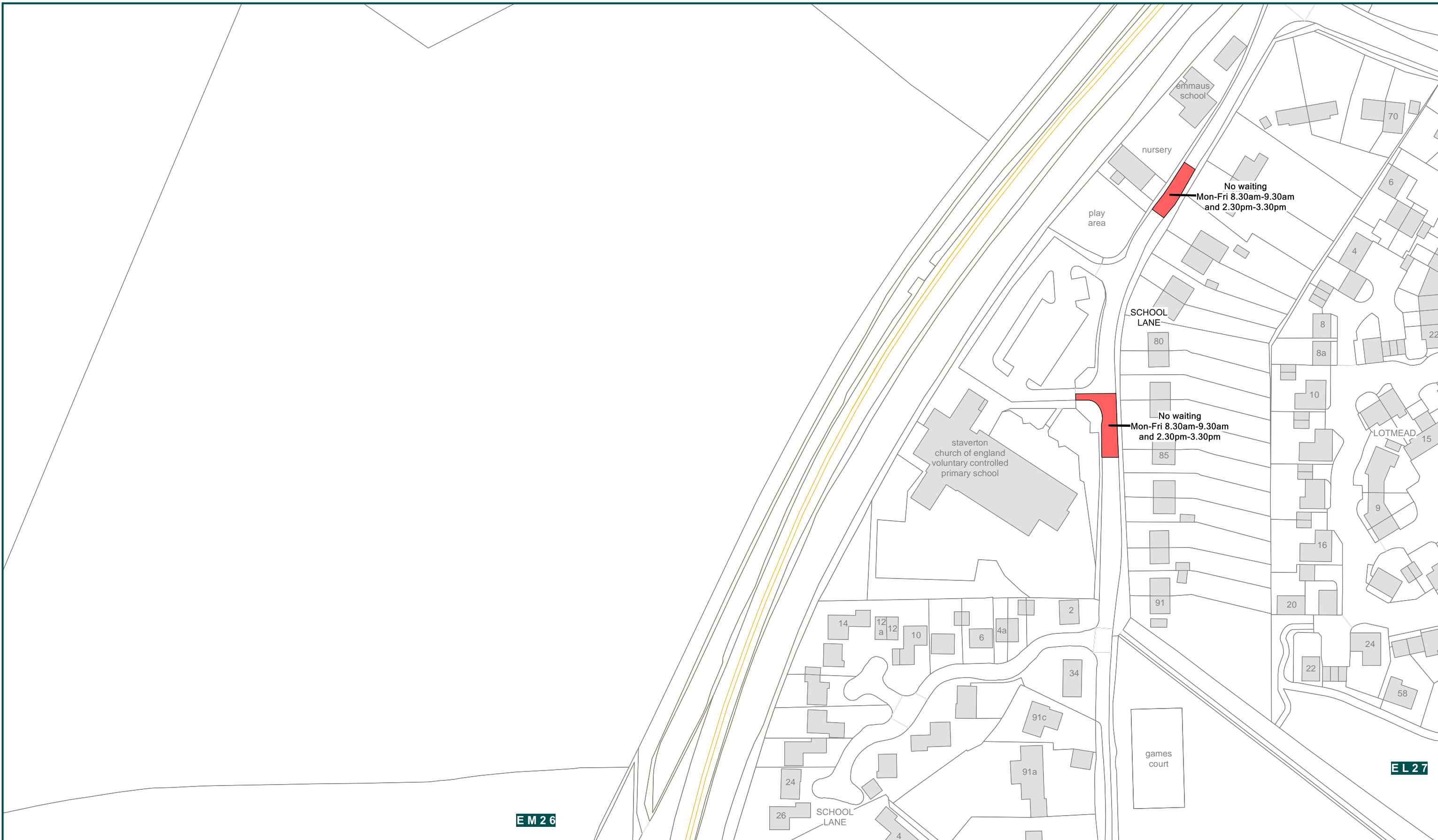


	<b>The County of Wiltshire (Parishes of West Wiltshire)</b> <b>(Prohibition and Restriction of Waiting, Prohibition of Stopping, On Street Parking and Clearways) Consolidation Order - Southwick</b> Crown copyright and database rights 2016 Ordnance Survey 100049050						<b>SCALE</b> 1: 1250 @ A3
							<b>DATE</b> 25/11/2019
Wiltshire Council County Hall, Bythesea Road, Trowbridge, Wiltshire. BA14 8JN	<b>KEY</b>						
	PARKING RESIDENT PARKING PAY AND DISPLAY	DISABLED PARKING DOCTOR PARKING MOTORCYCLE PARKING LOADING	NO WAITING NO WAITING AND NO LOADING NO WAITING AND NO LOADING AT ANY TIME MULTIPLE RESTRICTIONS	NO WAITING AT ANY TIME NO WAITING AT ANY TIME AND NO LOADING NO WAITING AT ANY TIME AND NO LOADING AT ANY TIME PEDESTRIAN ZONE	TAXI CLEARWAY CLEARWAY ZONE ZONE ROAD	EXPERIMENTAL RESTRICTIONS	
						<b>FILE</b> WWPA2019CONS	<b>FC22</b>

**STAVERTON GAZETTEER**

STREET NAME	MAP SCHEDULE		
BISHOPSMEAD	EM26		
BLACKTHORN WAY	EN26		
BULRUSH PLACE	EN26		
COTTLES BARTON	EL27		
CYGNET WAY	EM26		
LITTLEBROOK	EL27		
LOTMEAD NORTH ACCESS	* EL27		
LOTMEAD SOUTH ACCESS	EL27		
MARINA DRIVE	EM26	EM27	EN26
MAUNDERS DRIVE	EN26		
MAUNDERS DRIVE NORTH ACCESS	EM26		
MAUNDERS DRIVE SOUTH ACCESS	EN26		
NEW TERRACE	EL27		
SCHOOL LANE	EL26		
SWAN DRIVE	EM27		
THE SLIPWAY	EM26	EM27	
THESTFIELD DRIVE	EM26	EN26	
VINESCROFT	EM26		





**The County of Wiltshire (Parishes of West Wiltshire)**  
**(Prohibition and Restriction of Waiting, Prohibition of Stopping, On Street Parking and Clearways) Consolidation Order - Staverton**

Crown copyright and database rights 2016 Ordnance Survey 100049050

**SCALE** 1: 1250 @ A3

**DATE** 25/11/2019

Wiltshire Council  
County Hall, Bythesea Road,  
Trowbridge, Wiltshire.  
BA14 8JN

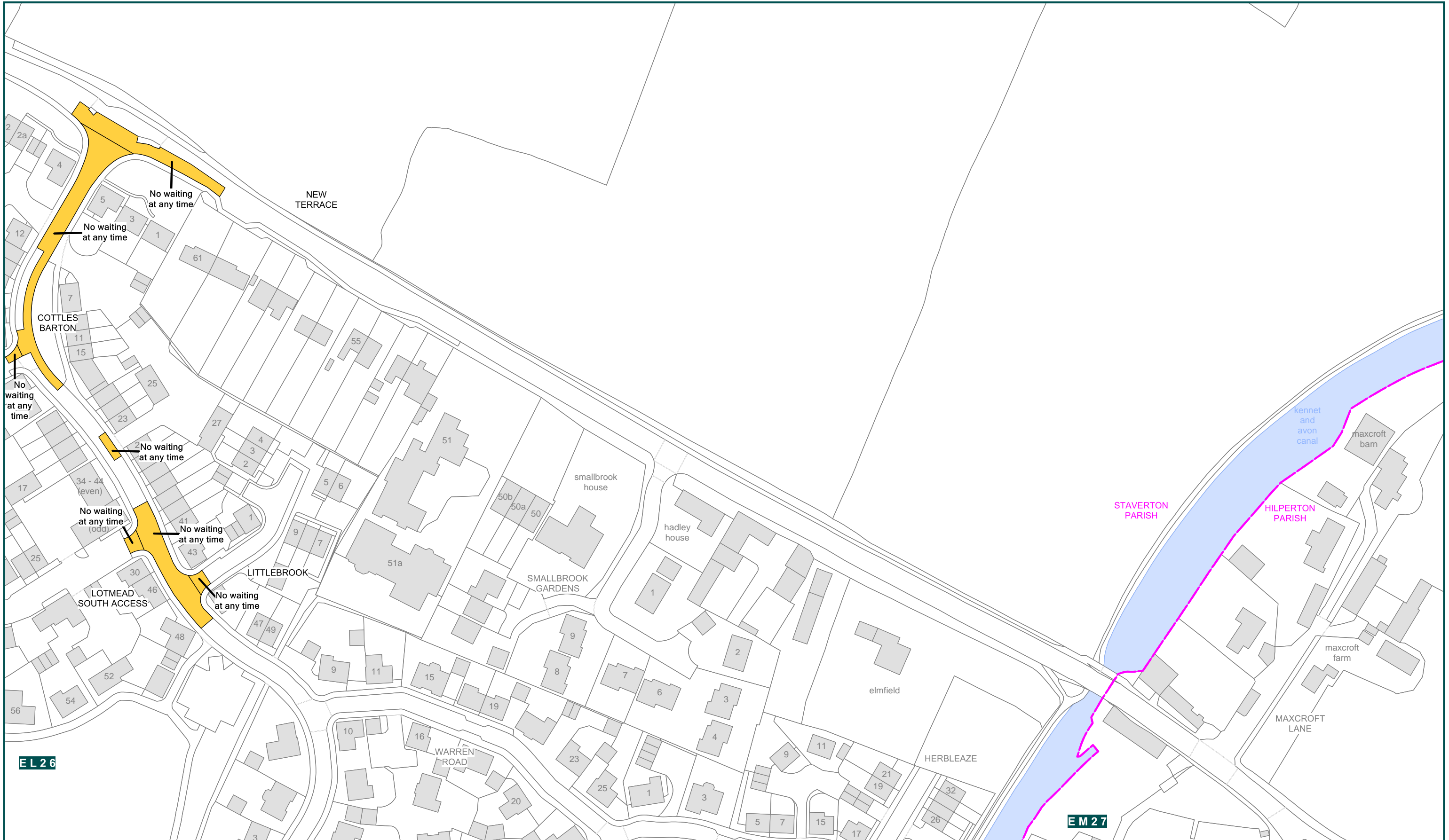
KEY	
PARKING	DISABLED PARKING
RESIDENT PARKING	DOCTOR PARKING
PAY AND DISPLAY	MOTORCYCLE PARKING
LOADING	NO WAITING
LOADING	NO WAITING AND NO LOADING
LOADING	NO WAITING AND NO LOADING AT ANY TIME
LOADING	MULTIPLE RESTRICTIONS
LOADING	NO WAITING AT ANY TIME
LOADING	NO WAITING AT ANY TIME AND NO LOADING
LOADING	NO WAITING AT ANY TIME AND NO LOADING AT ANY TIME
LOADING	PEDESTRIAN ZONE
LOADING	TAXI CLEARWAY
LOADING	CLEARWAY
LOADING	ZONE
LOADING	ZONE ROAD
EXPERIMENTAL RESTRICTIONS	

**FILE** WWPA2019CONS

**MAP SCHEDULE** EL26







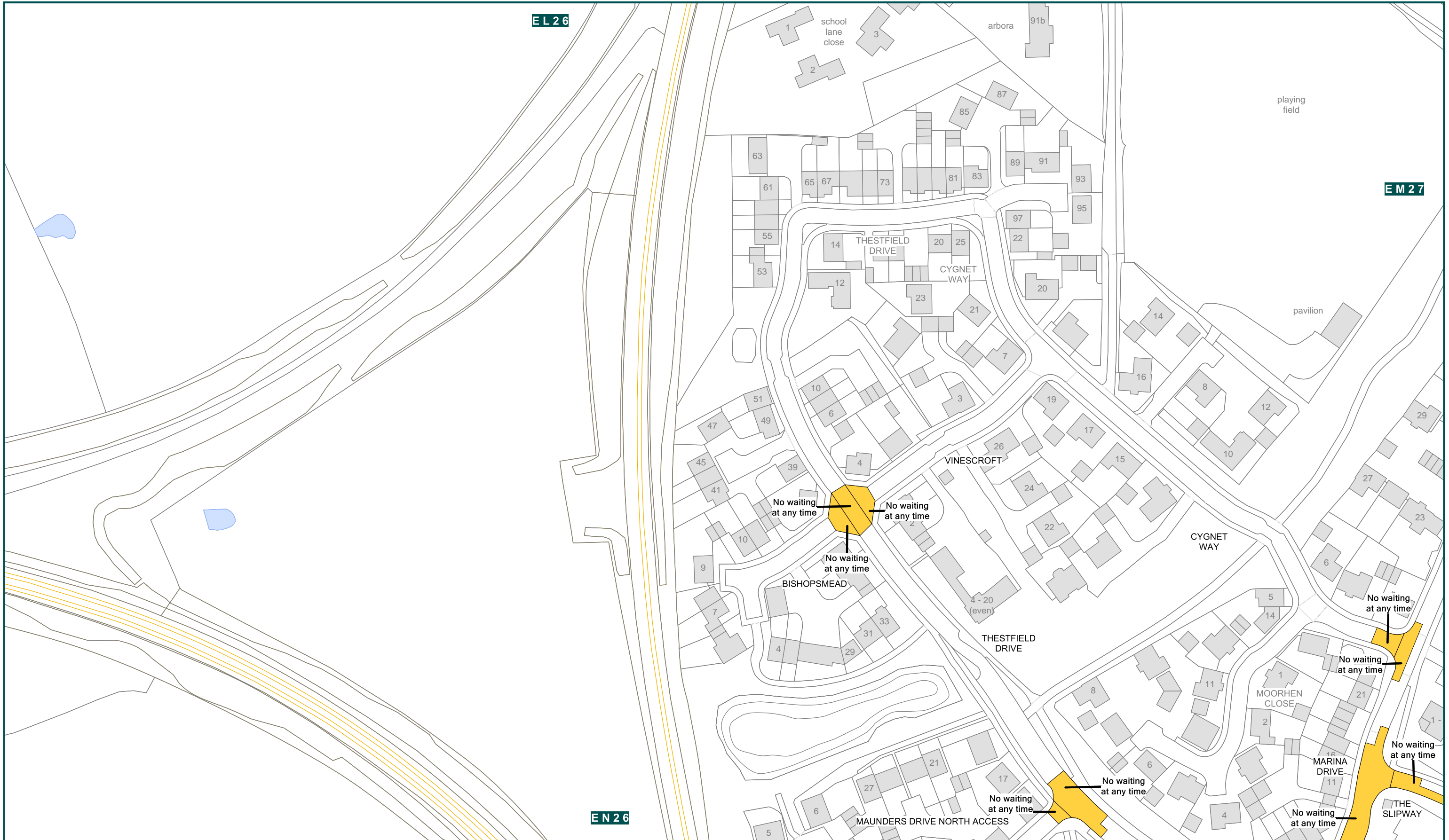
**The County of Wiltshire (Parishes of West Wiltshire)**  
**(Prohibition and Restriction of Waiting, Prohibition of Stopping, On Street Parking and Clearways) Consolidation Order - Staverton**

Crown copyright and database rights 2016 Ordnance Survey 100049050

SCALE	1: 1250 @ A3
DATE	25/11/2019
FILE	WWPA2019CONS
MAP SCHEDULE	EL27

Wiltshire Council  
 County Hall, Bythesea Road,  
 Trowbridge, Wiltshire.  
 BA14 8JN

KEY	
	PARKING
	DOCTOR PARKING
	RESIDENT PARKING
	PAY AND DISPLAY
	DISABLED PARKING
	DOCTOR PARKING
	MOTORCYCLE PARKING
	LOADING
	NO WAITING
	NO WAITING AND NO LOADING
	NO WAITING AND NO LOADING AT ANY TIME
	MULTIPLE RESTRICTIONS
	NO WAITING AT ANY TIME
	NO WAITING AT ANY TIME AND NO LOADING
	NO WAITING AT ANY TIME AND NO LOADING AT ANY TIME
	PEDESTRIAN ZONE
	TAXI CLEARWAY
	CLEARWAY
	ZONE
	ZONE ROAD
	EXPERIMENTAL RESTRICTIONS



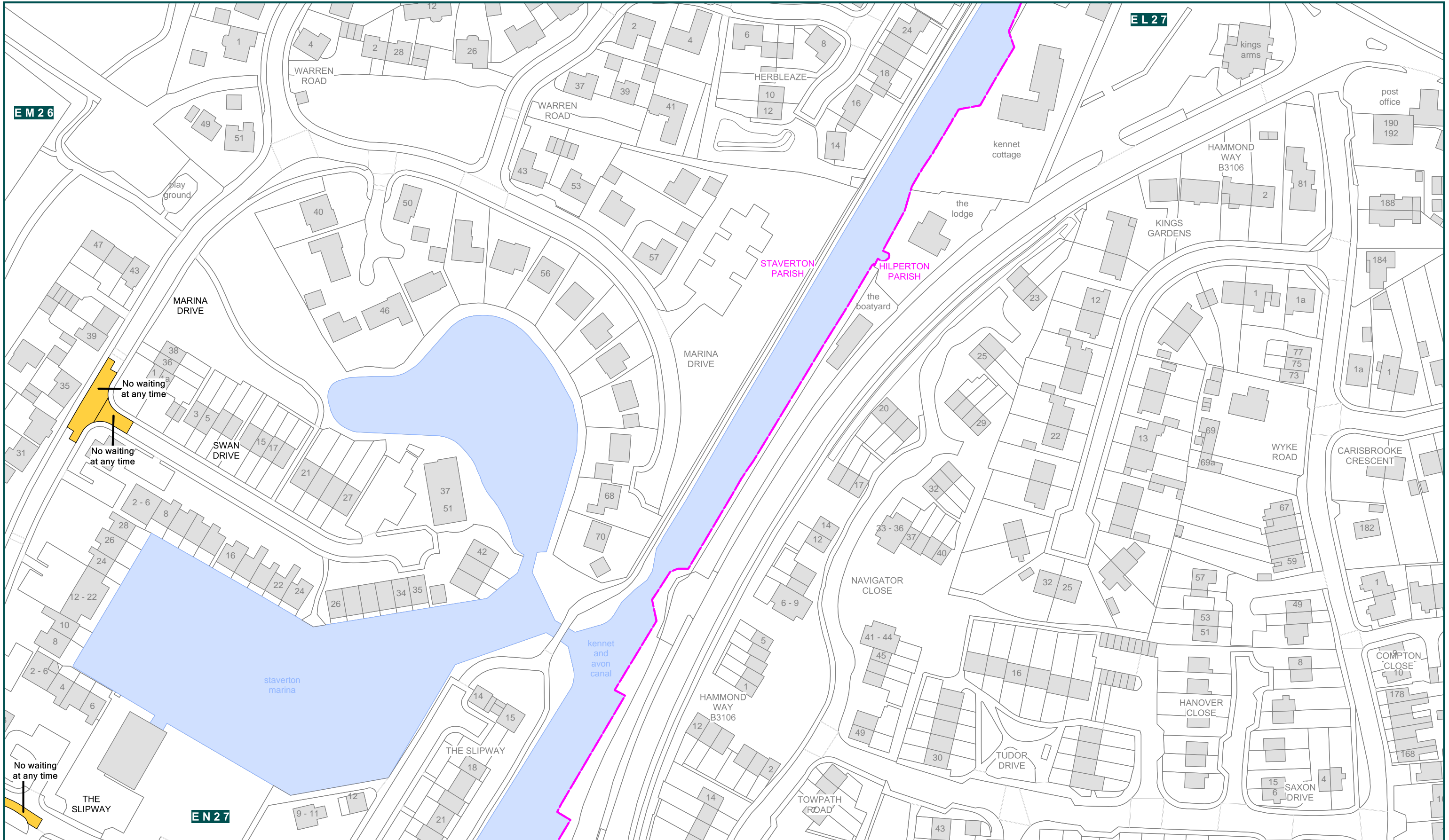
**The County of Wiltshire (Parishes of West Wiltshire)**  
**(Prohibition and Restriction of Waiting, Prohibition of Stopping, On Street Parking and Clearways) Consolidation Order - Staverton**

Crown copyright and database rights 2016 Ordnance Survey 100049050

SCALE	1: 1250 @ A3	
DATE	25/11/2019	
FILE	WWPA2019CONS	
	MAP SCHEDULE	EM26

Wiltshire Council  
County Hall, Bythesea Road,  
Trowbridge, Wiltshire.  
BA14 8JN

KEY	
PARKING	DISABLED PARKING
RESIDENT PARKING	DOCTOR PARKING
PAY AND DISPLAY	MOTORCYCLE PARKING
LOADING	MULTIPLE RESTRICTIONS
NO WAITING	NO WAITING AT ANY TIME
NO WAITING AND NO LOADING	NO WAITING AND NO LOADING AT ANY TIME
NO WAITING AND NO LOADING AT ANY TIME	TAXI CLEARWAY
PEDESTRIAN ZONE	CLEARWAY
NO WAITING AT ANY TIME AND NO LOADING	ZONE
NO WAITING AT ANY TIME AND NO LOADING AT ANY TIME	ZONE ROAD
NO WAITING AT ANY TIME AND NO LOADING AT ANY TIME	EXPERIMENTAL RESTRICTIONS



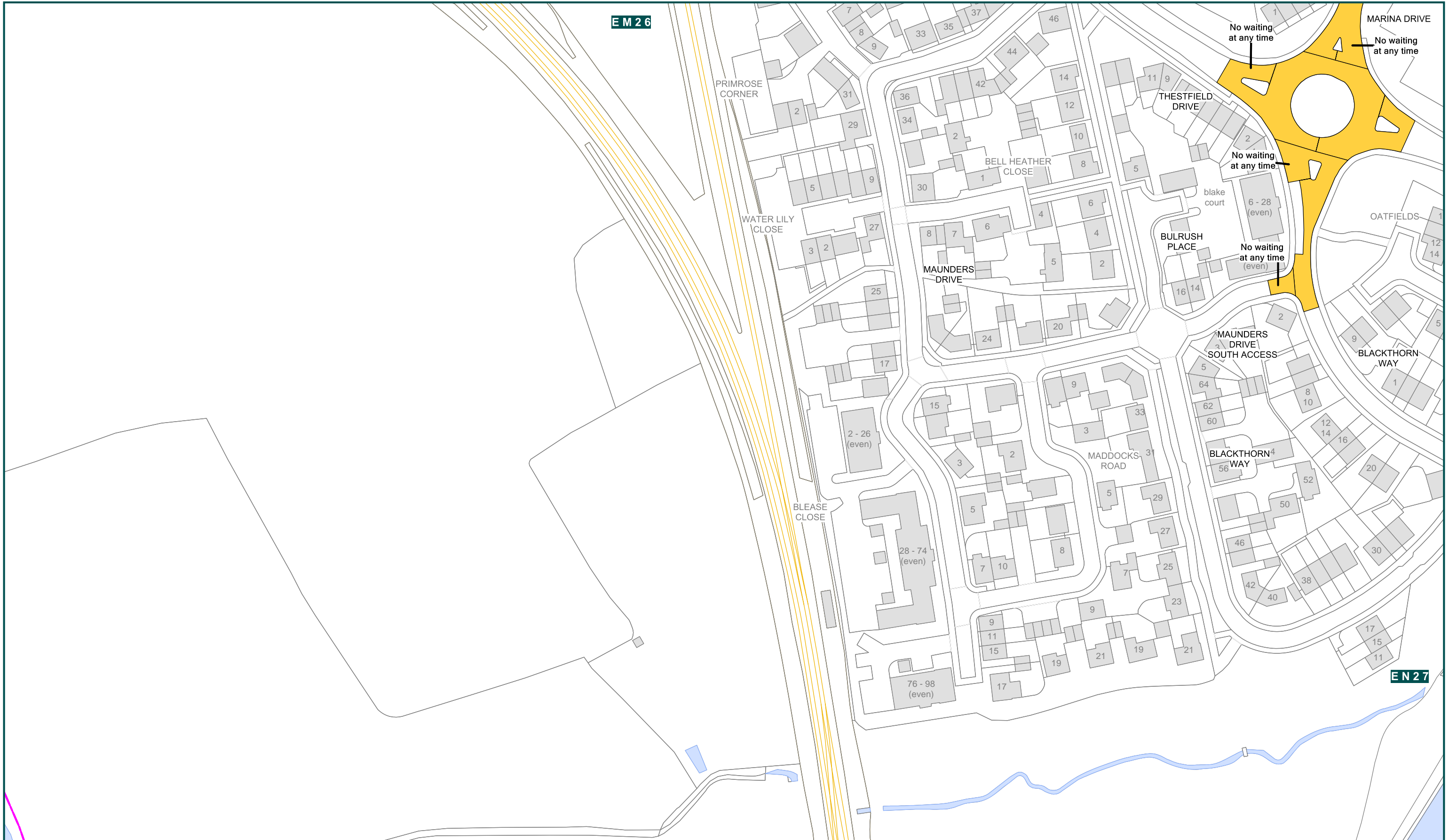
**The County of Wiltshire (Parishes of West Wiltshire)**  
**(Prohibition and Restriction of Waiting, Prohibition of Stopping, On Street Parking and Clearways) Consolidation Order - Staverton**

Crown copyright and database rights 2016 Ordnance Survey 100049050

SCALE	1: 1250 @ A3	
DATE	25/11/2019	
FILE	WWPA2019CONS	
	MAP SCHEDULE	EM27

Wiltshire Council  
 County Hall, Bythesea Road,  
 Trowbridge, Wiltshire.  
 BA14 8JN

KEY	
	PARKING
	DOCTOR PARKING
	RESIDENT PARKING
	PAY AND DISPLAY
	DISABLED PARKING
	MOTORCYCLE PARKING
	LOADING
	NO WAITING
	NO WAITING AND NO LOADING
	NO WAITING AND NO LOADING AT ANY TIME
	MULTIPLE RESTRICTIONS
	NO WAITING AT ANY TIME
	NO WAITING AT ANY TIME AND NO LOADING
	NO WAITING AT ANY TIME AND NO LOADING AT ANY TIME
	PEDESTRIAN ZONE
	TAXI CLEARWAY
	CLEARWAY
	ZONE
	ZONE ROAD
	EXPERIMENTAL RESTRICTIONS



**The County of Wiltshire (Parishes of West Wiltshire)**  
**(Prohibition and Restriction of Waiting, Prohibition of Stopping, On Street Parking and Clearways) Consolidation Order - Staverton**

Crown copyright and database rights 2016 Ordnance Survey 100049050

**SCALE** 1: 1250 @ A3

**DATE** 25/11/2019

**FILE** WWPA2019CONS

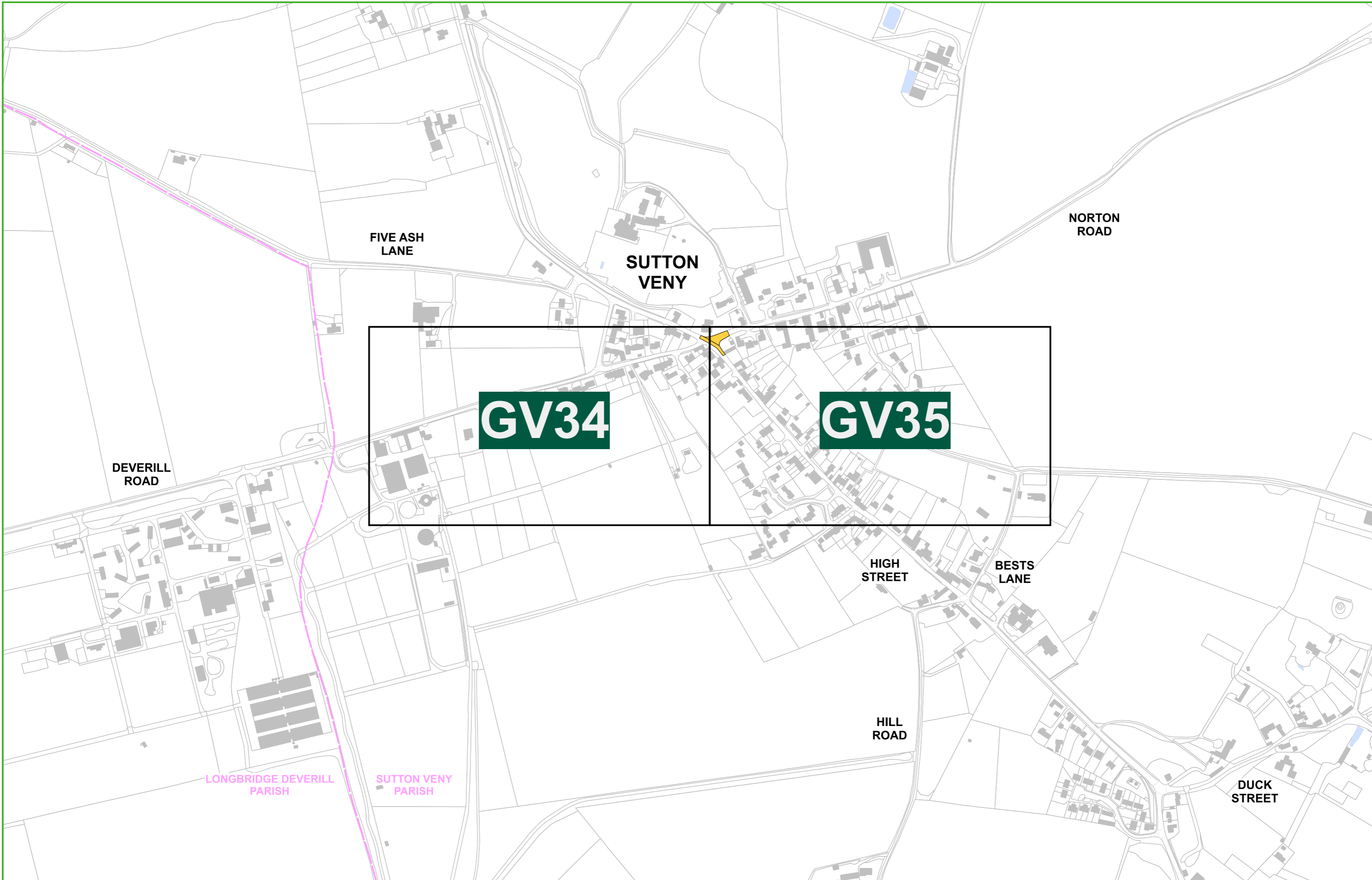
Wiltshire Council  
County Hall, Bythesea Road,  
Trowbridge, Wiltshire.  
BA14 8JN

KEY	
	PARKING
	DOCTOR PARKING
	RESIDENT PARKING
	MOTORCYCLE PARKING
	PAY AND DISPLAY
	DISABLED PARKING
	DOCTOR PARKING
	MOTORCYCLE PARKING
	LOADING
	NO WAITING
	NO WAITING AND NO LOADING
	NO WAITING AND NO LOADING AT ANY TIME
	MULTIPLE RESTRICTIONS
	NO WAITING AT ANY TIME
	NO WAITING AT ANY TIME AND NO LOADING
	NO WAITING AT ANY TIME AND NO LOADING AT ANY TIME
	PEDESTRIAN ZONE
	TAXI CLEARWAY
	CLEARWAY
	ZONE
	ZONE ROAD
	EXPERIMENTAL RESTRICTIONS

**MAP SCHEDULE** EN26

**SUTTON VENY GAZETTEER**

STREET NAME	MAP SCHEDULE	
HIGH STREET	GV34	GV35
NORTON ROAD	GV35	





**The County of Wiltshire (Parishes of West Wiltshire)  
(Prohibition and Restriction of Waiting, On Street Parking and Clearways) Consolidation Order  
Sutton Veny**

Crown copyright and database rights 2019 Ordnance Survey 100049050

SCALE	1: 1250 @ A3	
DATE	19/08/2019	
FILE	WWPA2016CONS	
	MAP SCHEDULE	GV34

Wiltshire Council  
County Hall, Bythesea Road,  
Trowbridge, Wiltshire.  
BA14 8JN

KEY	
	PARKING
	DISABLED PARKING
	DOCTOR PARKING
	RESIDENT PARKING
	MOTORCYCLE PARKING
	PAY AND DISPLAY
	LOADING
	NO WAITING
	NO WAITING AND NO LOADING
	NO WAITING AND NO LOADING AT ANY TIME
	MULTIPLE RESTRICTIONS
	NO WAITING AT ANY TIME
	NO WAITING AT ANY TIME AND NO LOADING
	NO WAITING AT ANY TIME AND NO LOADING AT ANY TIME
	PEDESTRIAN ZONE
	TAXI CLEARWAY
	CLEARWAY
	ZONE
	ZONE ROAD
	EXPERIMENTAL RESTRICTIONS



GV 34



**The County of Wiltshire (Parishes of West Wiltshire)  
(Prohibition and Restriction of Waiting, On Street Parking and Clearways) Consolidation Order  
Sutton Veny**

Crown copyright and database rights 2019 Ordnance Survey 100049050

SCALE	1: 1250 @ A3	
DATE	19/08/2019	
FILE	WWPA2016CONS	
	MAP SCHEDULE	GV35

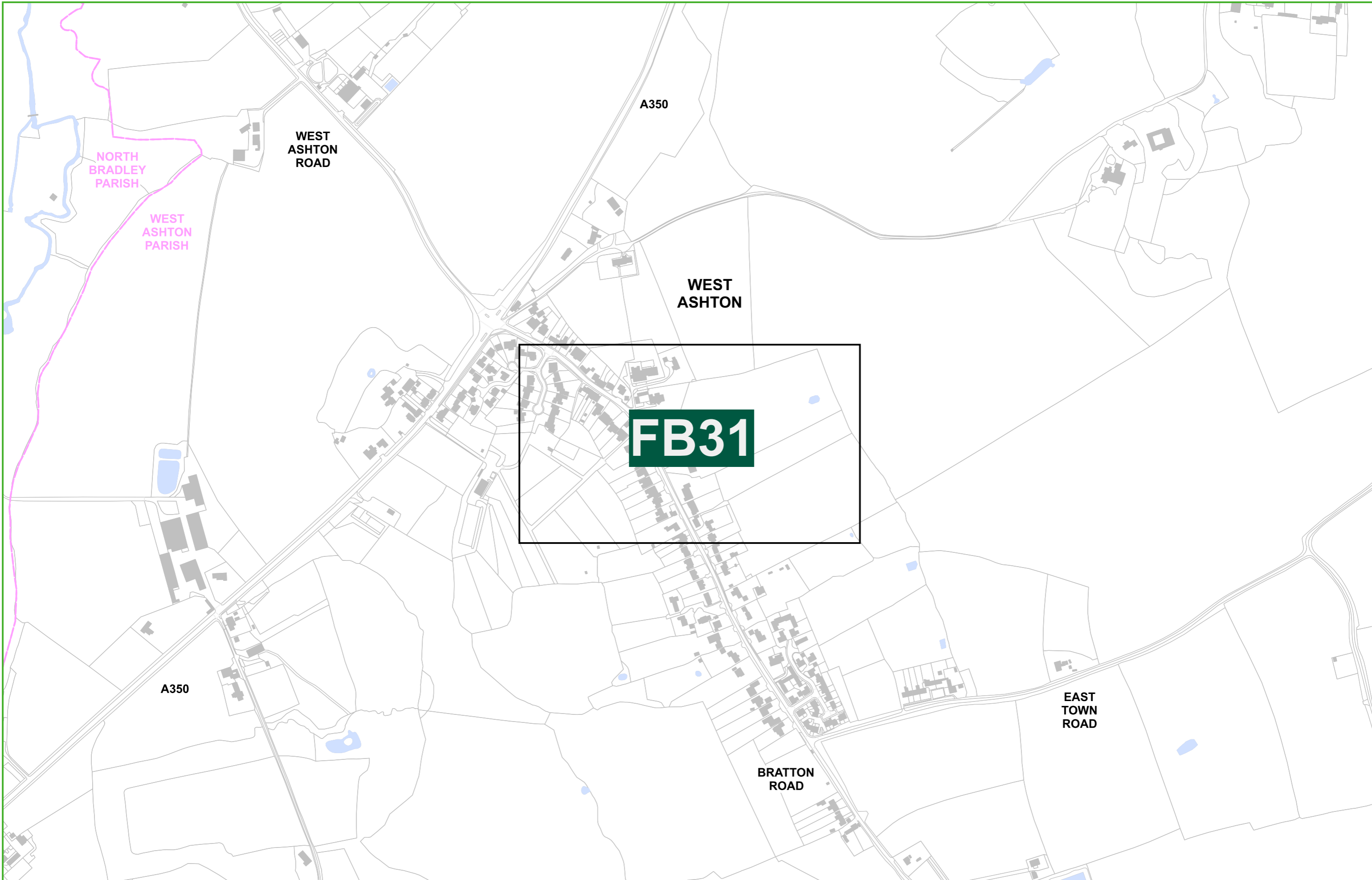
Wiltshire Council  
County Hall, Bythesea Road,  
Trowbridge, Wiltshire.  
BA14 8JN

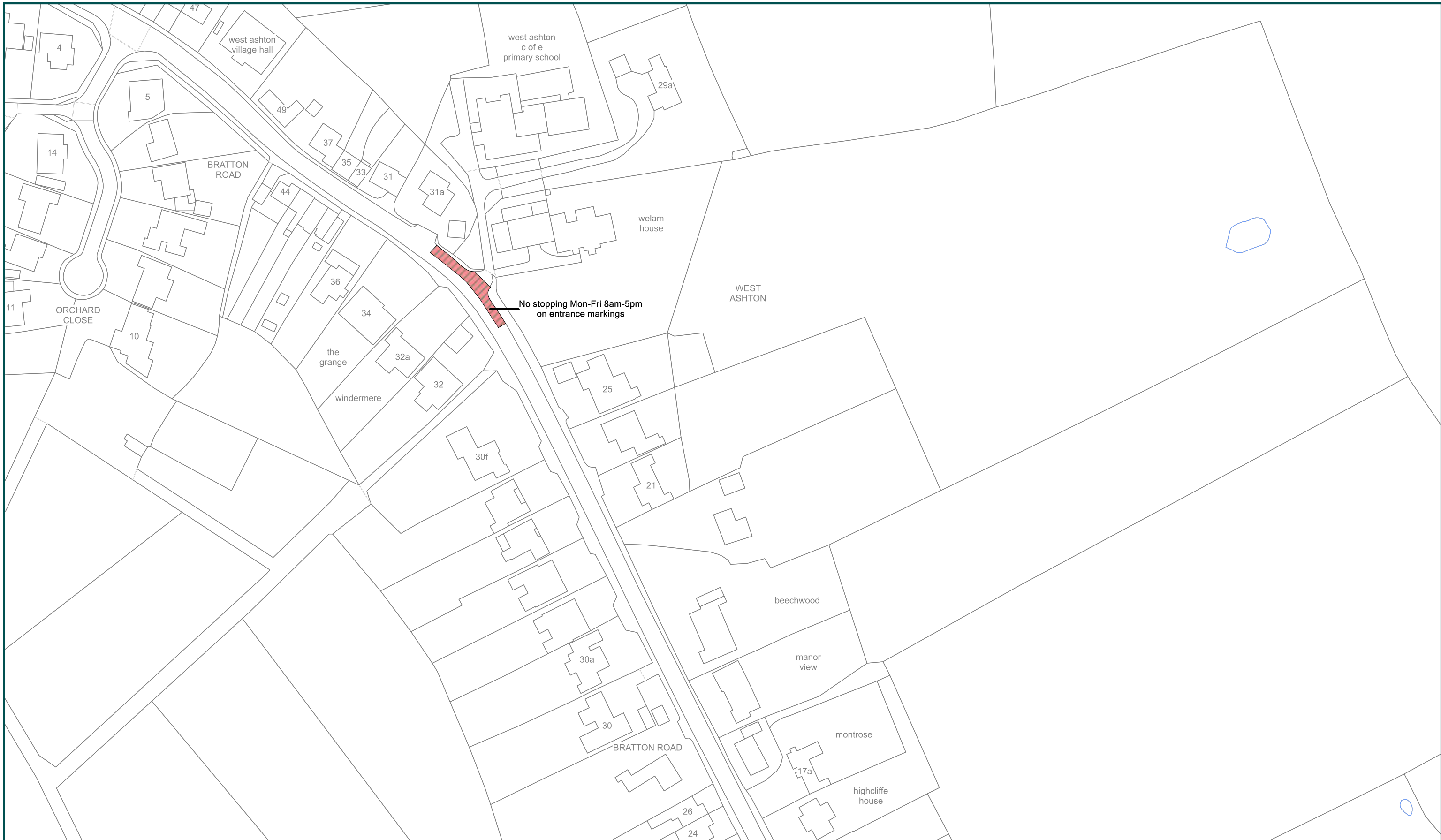
KEY	
PARKING	DISABLED PARKING
RESIDENT PARKING	DOCTOR PARKING
PAY AND DISPLAY	MOTORCYCLE PARKING
LOADING	LOADING
NO WAITING	NO WAITING
NO WAITING AND NO LOADING	NO WAITING AND NO LOADING
NO WAITING AND NO LOADING AT ANY TIME	NO WAITING AND NO LOADING AT ANY TIME
MULTIPLE RESTRICTIONS	NO WAITING AT ANY TIME
NO WAITING AT ANY TIME AND NO LOADING	NO WAITING AT ANY TIME AND NO LOADING AT ANY TIME
PEDESTRIAN ZONE	TAXI CLEARWAY
ZONE	CLEARWAY
ZONE ROAD	EXPERIMENTAL RESTRICTIONS



**WEST ASHTON GAZETTEER**

<b>STREET NAME</b>	<b>MAP SCHEDULE</b>	
<b>BRATTON ROAD</b>	<b>FB31</b>	





No stopping Mon-Fri 8am-5pm  
on entrance markings

**The County of Wiltshire (Parishes of West Wiltshire)  
(Prohibition and Restriction of Waiting, Prohibition of Stopping, On Street Parking and Clearways) Consolidation Order  
- West Ashton**

Crown copyright and database rights 2013 Ordnance Survey 100049050

SCALE 1: 1250 @ A3

DATE 25/11/2019

FILE WWPA2019CONS

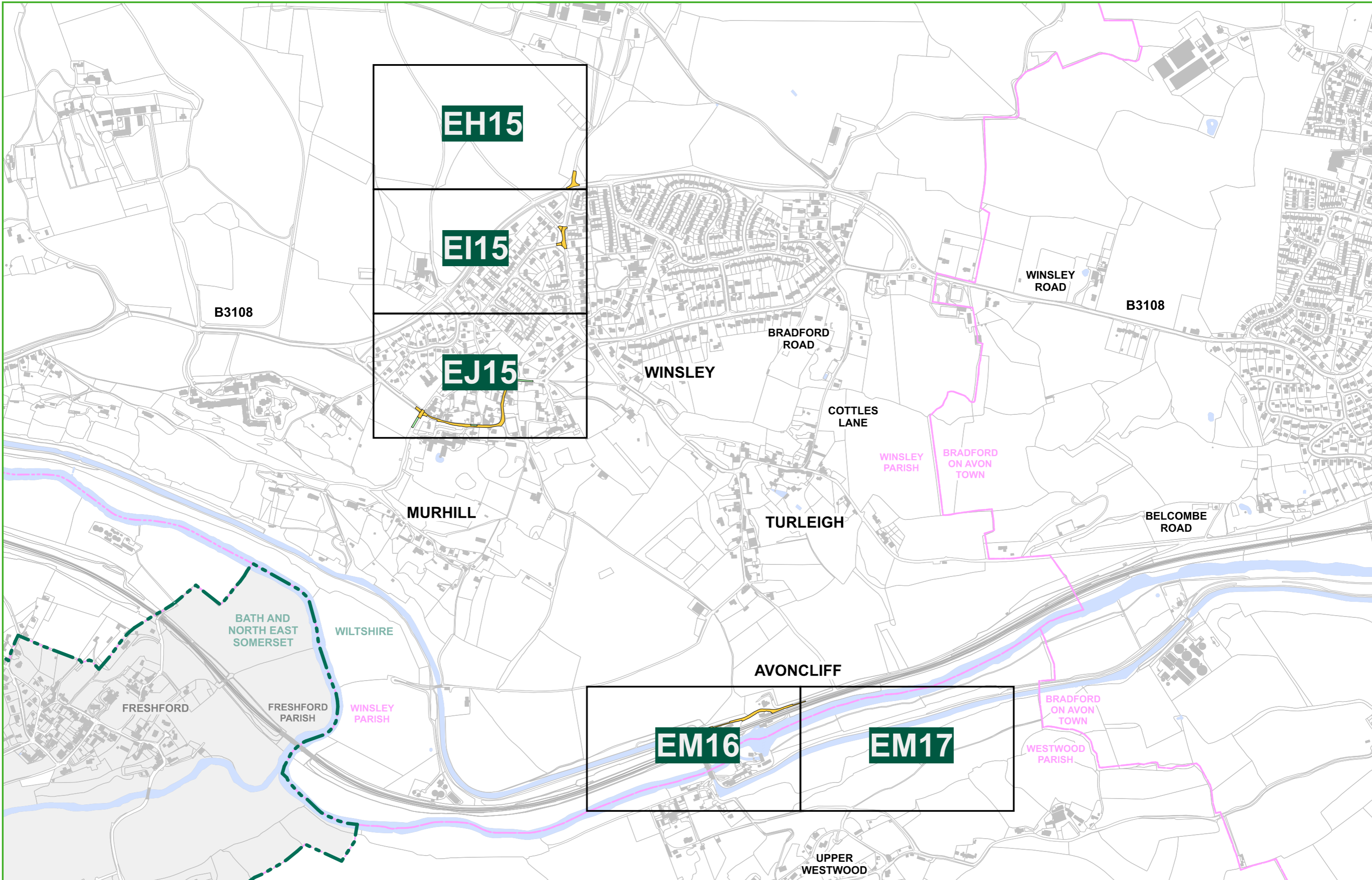
Wiltshire Council  
County Hall, Bythesea Road,  
Trowbridge, Wiltshire.  
BA14 8JN

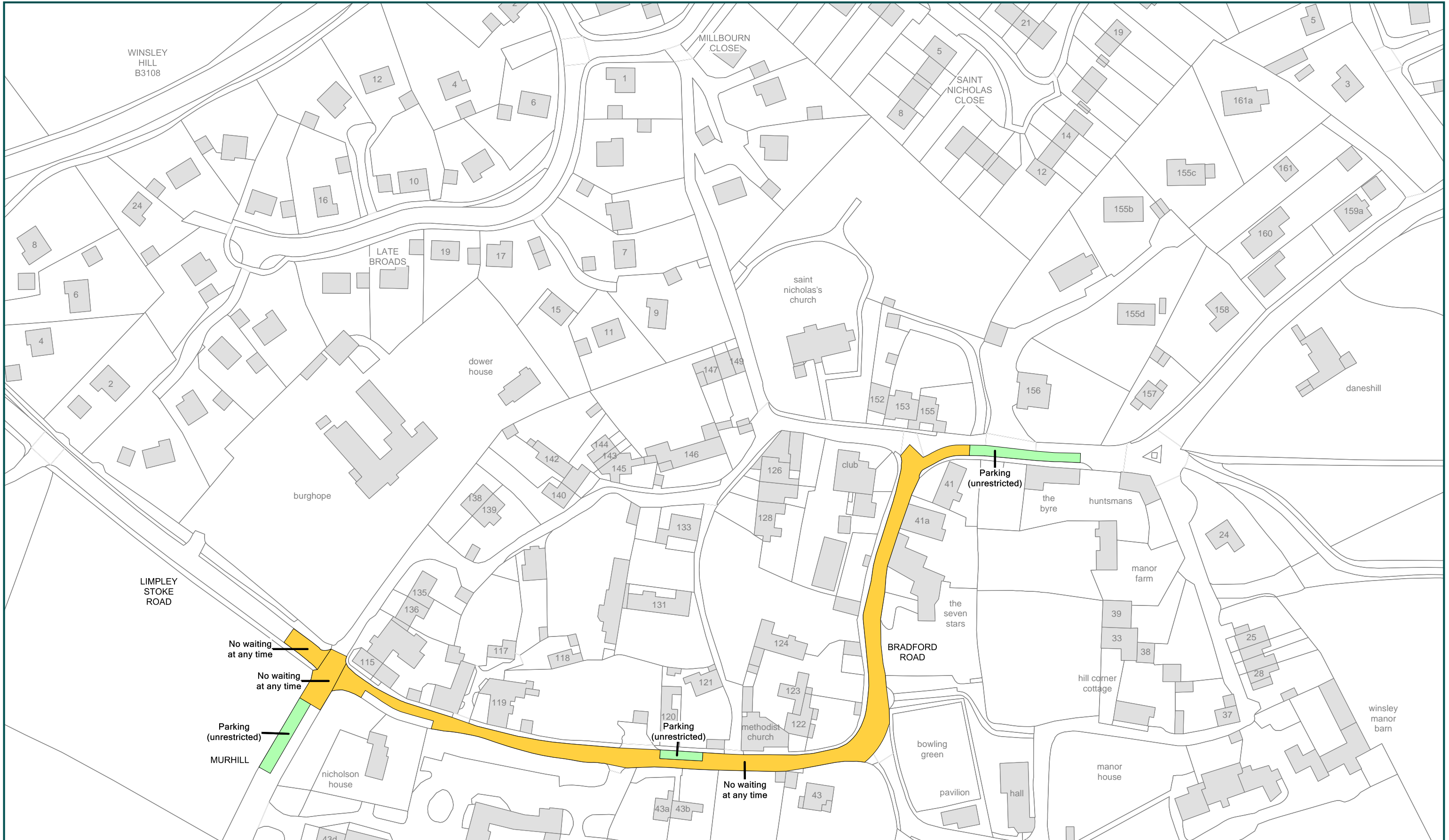
KEY		DISABLED PARKING		NO WAITING		NO WAITING AT ANY TIME		TAXI CLEARWAY		EXPERIMENTAL RESTRICTIONS	
	PARKING		DOCTOR PARKING		NO WAITING AND NO LOADING		NO WAITING AT ANY TIME AND NO LOADING		CLEARWAY		
	RESIDENT PARKING		MOTORCYCLE PARKING		NO WAITING AND NO LOADING AT ANY TIME		NO WAITING AT ANY TIME AND NO LOADING AT ANY TIME				ZONE
	PAY AND DISPLAY		LOADING		MULTIPLE RESTRICTIONS		PEDESTRIAN ZONE				ZONE ROAD

MAP SCHEDULE **FB31**

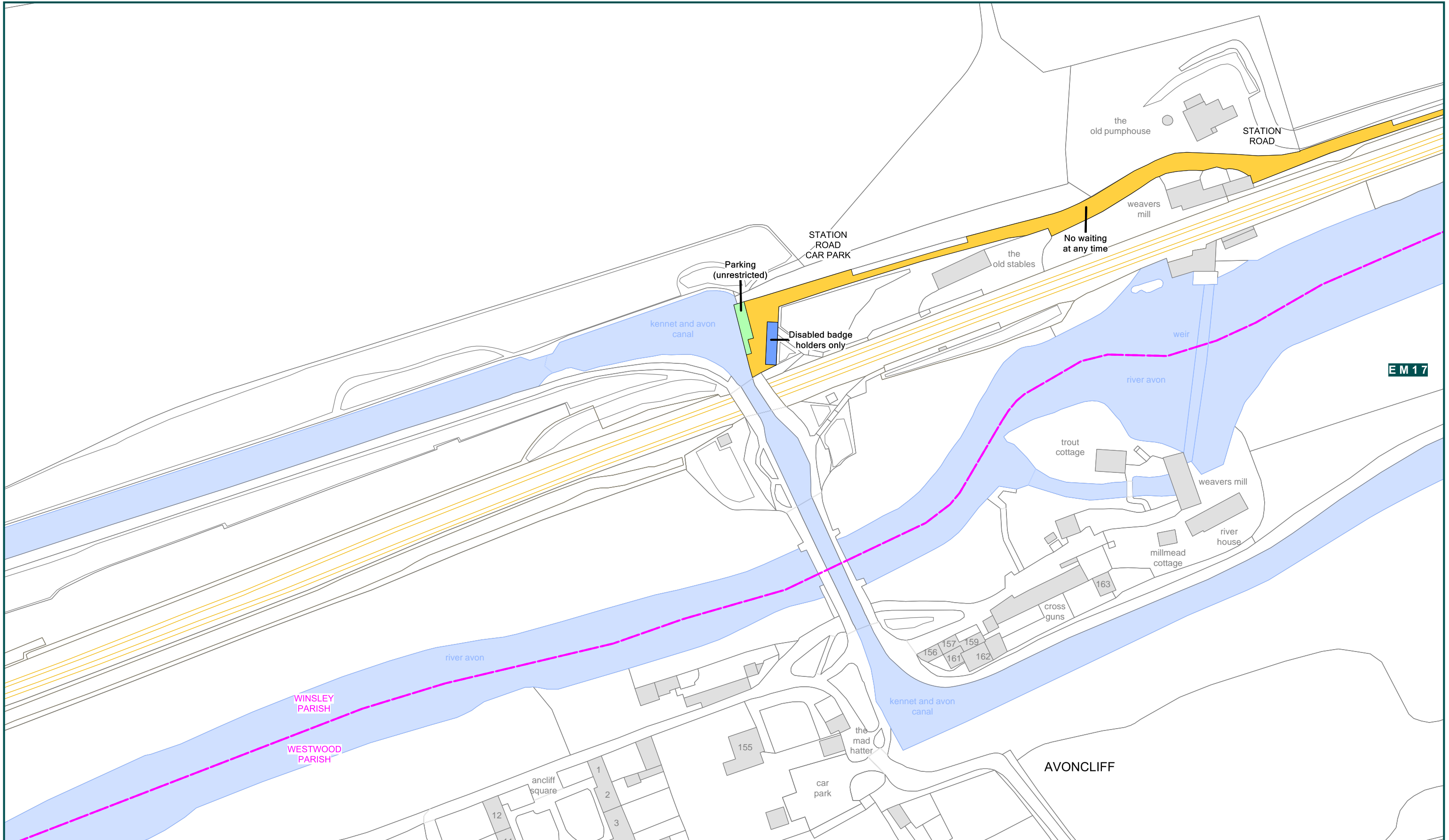
**WINSLEY GAZETTEER**

STREET NAME	MAP SCHEDULE	
B3108	EH15	EI15
BRADFORD ROAD WINSLEY	EJ15	
BROOMGROUND	EI16	
DANE RISE	EI15	
DANE RISE SPUR	EI15	
HARTLEY FARM LANE	EH15	
KING ALFRED WAY	EI15	
LIMPLEY STOKE ROAD	EJ15	
MURHILL WINSLEY	EJ15	
STATION ROAD AVONCLIFF	EM16	EM17
THE MEAD	EI16	
TYNING ROAD	EI16	
TYNING ROAD SCHOOL ACCESS	EI16	
WHITE HORSE ROAD	EI16	





<p>Where everybody matters</p>	<p><b>The County of Wiltshire (Parishes of West Wiltshire)</b></p> <p><b>(Prohibition and Restriction of Waiting, Prohibition of Stopping, On Street Parking and Clearways) Consolidation Order - Winsley</b></p> <p>Crown copyright and database rights 2016 Ordnance Survey 100049050</p>				<p>SCALE 1: 1250 @ A3</p>																								
					<p>DATE 25/11/2019</p>																								
<p>Wiltshire Council County Hall, Bythesea Road, Trowbridge, Wiltshire. BA14 8JN</p>	<p><b>KEY</b></p> <table border="0"> <tr> <td> PARKING</td> <td> DOCTOR PARKING</td> <td> NO WAITING</td> <td> NO WAITING AT ANY TIME</td> <td> TAXI CLEARWAY</td> <td> EXPERIMENTAL RESTRICTIONS</td> </tr> <tr> <td> RESIDENT PARKING</td> <td> MOTORCYCLE PARKING</td> <td> NO WAITING AND NO LOADING</td> <td> NO WAITING AT ANY TIME AND NO LOADING</td> <td> CLEARWAY</td> <td> ZONE</td> </tr> <tr> <td> PAY AND DISPLAY</td> <td> LOADING</td> <td> NO WAITING AND NO LOADING AT ANY TIME</td> <td> NO WAITING AT ANY TIME AND NO LOADING AT ANY TIME</td> <td> ZONE ROAD</td> <td></td> </tr> <tr> <td></td> <td></td> <td> MULTIPLE RESTRICTIONS</td> <td> PEDESTRIAN ZONE</td> <td></td> <td></td> </tr> </table>				PARKING	DOCTOR PARKING	NO WAITING	NO WAITING AT ANY TIME	TAXI CLEARWAY	EXPERIMENTAL RESTRICTIONS	RESIDENT PARKING	MOTORCYCLE PARKING	NO WAITING AND NO LOADING	NO WAITING AT ANY TIME AND NO LOADING	CLEARWAY	ZONE	PAY AND DISPLAY	LOADING	NO WAITING AND NO LOADING AT ANY TIME	NO WAITING AT ANY TIME AND NO LOADING AT ANY TIME	ZONE ROAD				MULTIPLE RESTRICTIONS	PEDESTRIAN ZONE			<p>FILE WHPA2019CONS</p>
	PARKING	DOCTOR PARKING	NO WAITING	NO WAITING AT ANY TIME	TAXI CLEARWAY	EXPERIMENTAL RESTRICTIONS																							
RESIDENT PARKING	MOTORCYCLE PARKING	NO WAITING AND NO LOADING	NO WAITING AT ANY TIME AND NO LOADING	CLEARWAY	ZONE																								
PAY AND DISPLAY	LOADING	NO WAITING AND NO LOADING AT ANY TIME	NO WAITING AT ANY TIME AND NO LOADING AT ANY TIME	ZONE ROAD																									
		MULTIPLE RESTRICTIONS	PEDESTRIAN ZONE																										
					<p>MAP SCHEDULE EJ15</p>																								



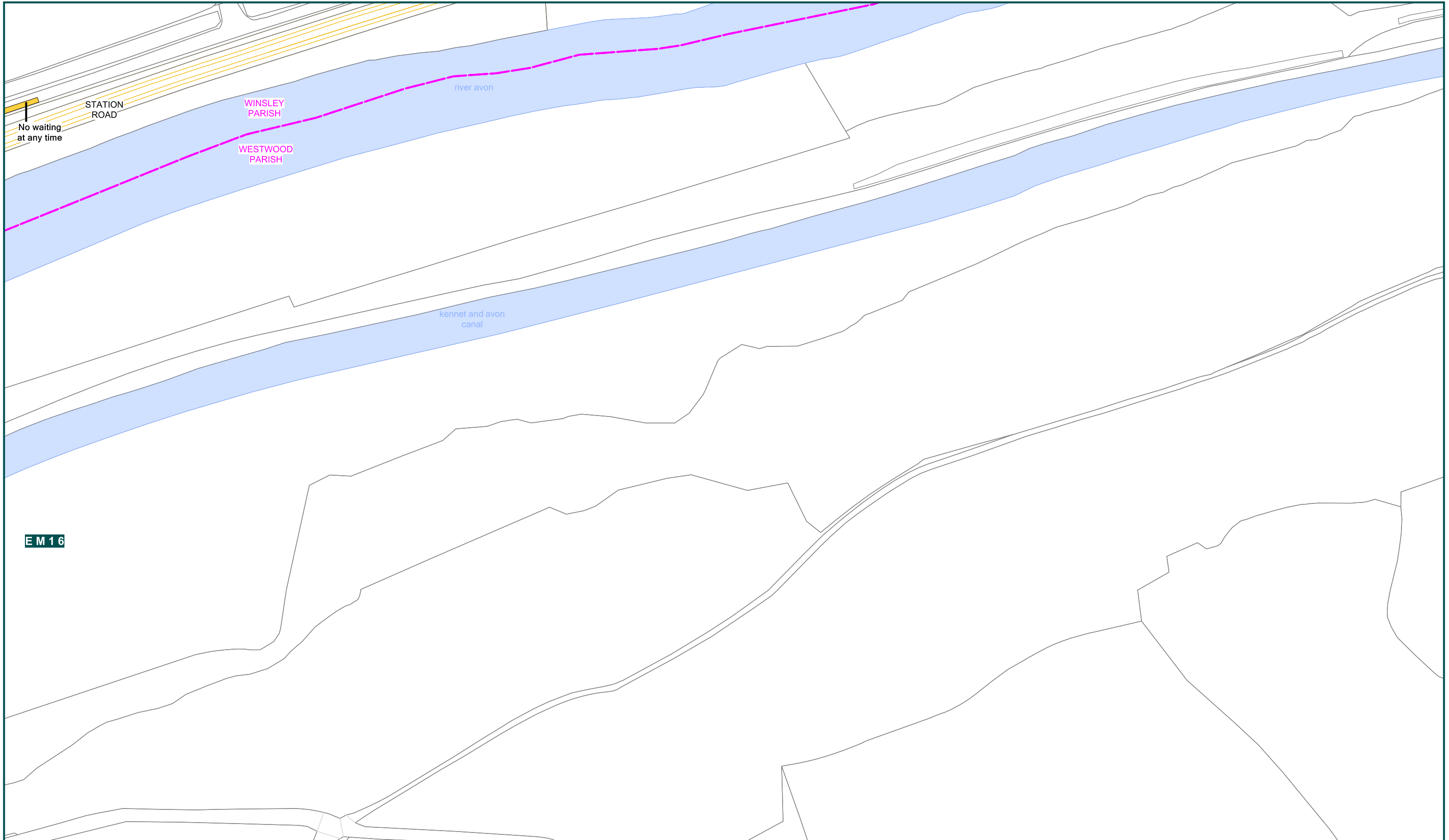
**The County of Wiltshire (Parishes of West Wiltshire)**  
**(Prohibition and Restriction of Waiting, Prohibition of Stopping, On Street Parking and Clearways) Consolidation Order - Winsley**

Crown copyright and database rights 2016 Ordnance Survey 100049050

SCALE	1: 1250 @ A3	
DATE	25/11/2019	
FILE	WWPA2019CONS	
	MAP SCHEDULE	EM16

Wiltshire Council  
 County Hall, Bythesea Road,  
 Trowbridge, Wiltshire.  
 BA14 8JN

KEY	
PARKING	DISABLED PARKING
RESIDENT PARKING	DOCTOR PARKING
PAY AND DISPLAY	MOTORCYCLE PARKING
LOADING	NO WAITING
MULTIPLE RESTRICTIONS	NO WAITING AND NO LOADING
PEDESTRIAN ZONE	NO WAITING AND NO LOADING AT ANY TIME
NO WAITING AT ANY TIME	NO WAITING AND NO LOADING AT ANY TIME
NO WAITING AT ANY TIME AND NO LOADING	NO WAITING AT ANY TIME AND NO LOADING AT ANY TIME
TAXI CLEARWAY	CLEARWAY
ZONE	ZONE ROAD
EXPERIMENTAL RESTRICTIONS	



**The County of Wiltshire (Parishes of West Wiltshire)**  
**(Prohibition and Restriction of Waiting, Prohibition of Stopping, On Street Parking and Clearways) Consolidation Order - Winsley**

Crown copyright and database rights 2016 Ordnance Survey 100049050

SCALE	1: 1250 @ A3	
DATE	25/11/2019	
FILE	WWPA2019CONS	
	MAP SCHEDULE	EM17

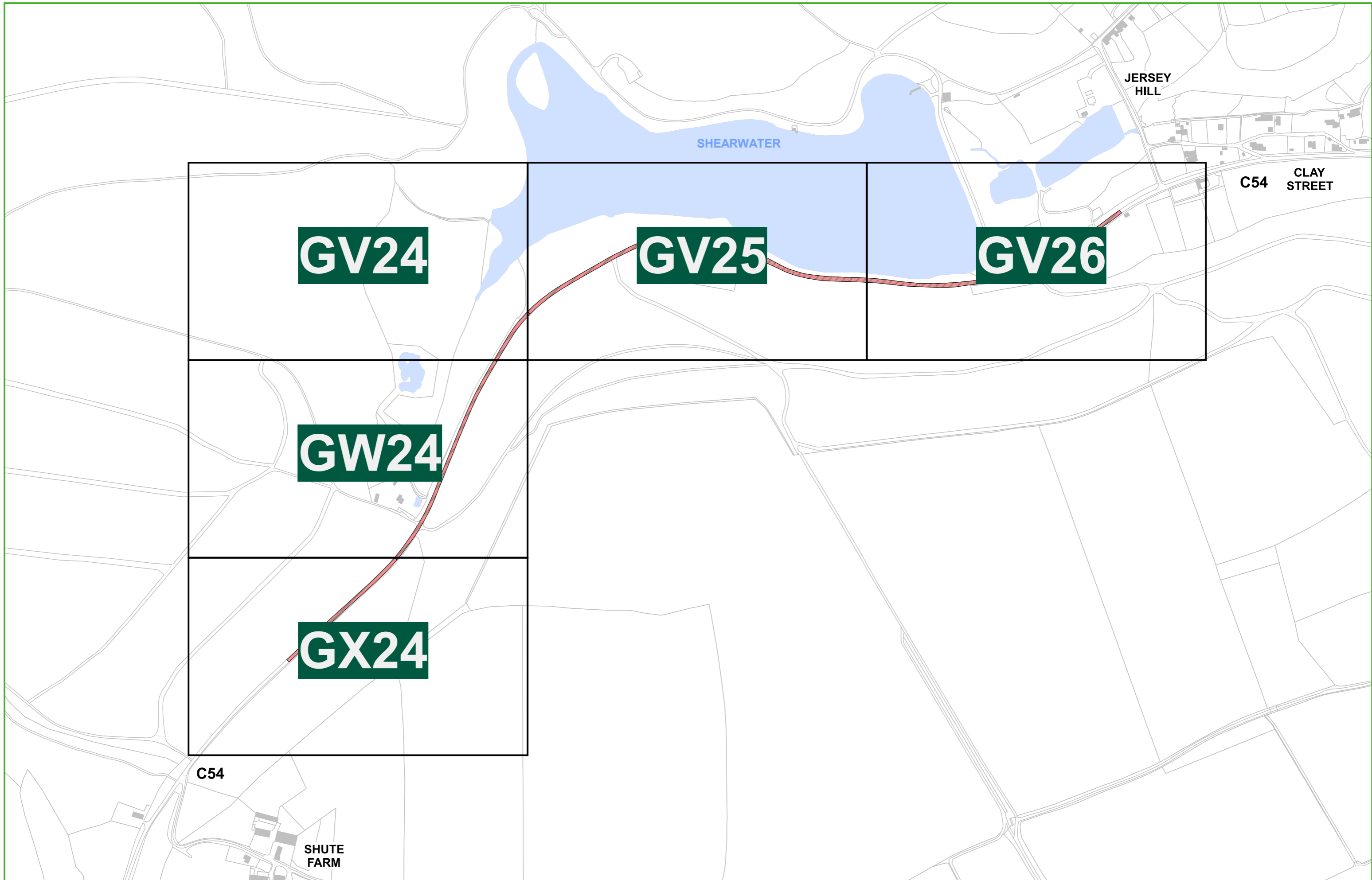
Wiltshire Council  
 County Hall, Bythesea Road,  
 Trowbridge, Wiltshire.  
 BA14 8JN

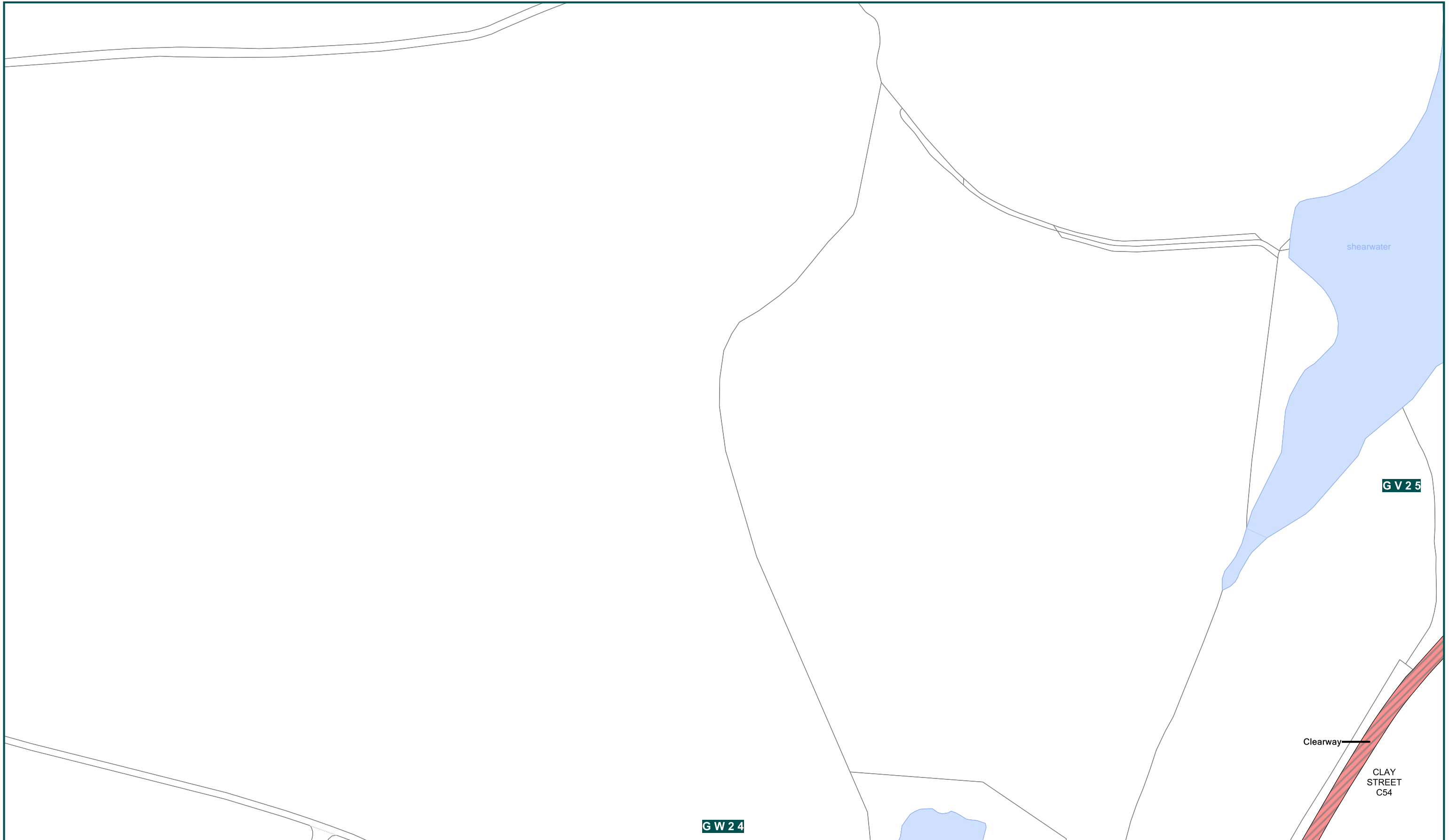
KEY	
PARKING	DISABLED PARKING
RESIDENT PARKING	DOCTOR PARKING
PAY AND DISPLAY	MOTORCYCLE PARKING
LOADING	LOADING
NO WAITING	NO WAITING
NO WAITING AND NO LOADING	NO WAITING AND NO LOADING
NO WAITING AND NO LOADING AT ANY TIME	NO WAITING AND NO LOADING AT ANY TIME
MULTIPLE RESTRICTIONS	NO WAITING AT ANY TIME
NO WAITING AT ANY TIME	NO WAITING AT ANY TIME AND NO LOADING
NO WAITING AT ANY TIME AND NO LOADING	NO WAITING AT ANY TIME AND NO LOADING AT ANY TIME
NO WAITING AT ANY TIME AND NO LOADING AT ANY TIME	PEDESTRIAN ZONE
TAXI CLEARWAY	TAXI CLEARWAY
CLEARWAY	CLEARWAY
ZONE	ZONE
ZONE ROAD	ZONE ROAD
EXPERIMENTAL RESTRICTIONS	EXPERIMENTAL RESTRICTIONS



**C54 CLAY STREET CLEARWAY GAZETTEER**

STREET NAME	MAP SCHEDULE					
C54	GV24	GV25	GV26	GW24	GX24	
CLAY STREET	GV24	GV25	GV26	GW24	GX24	





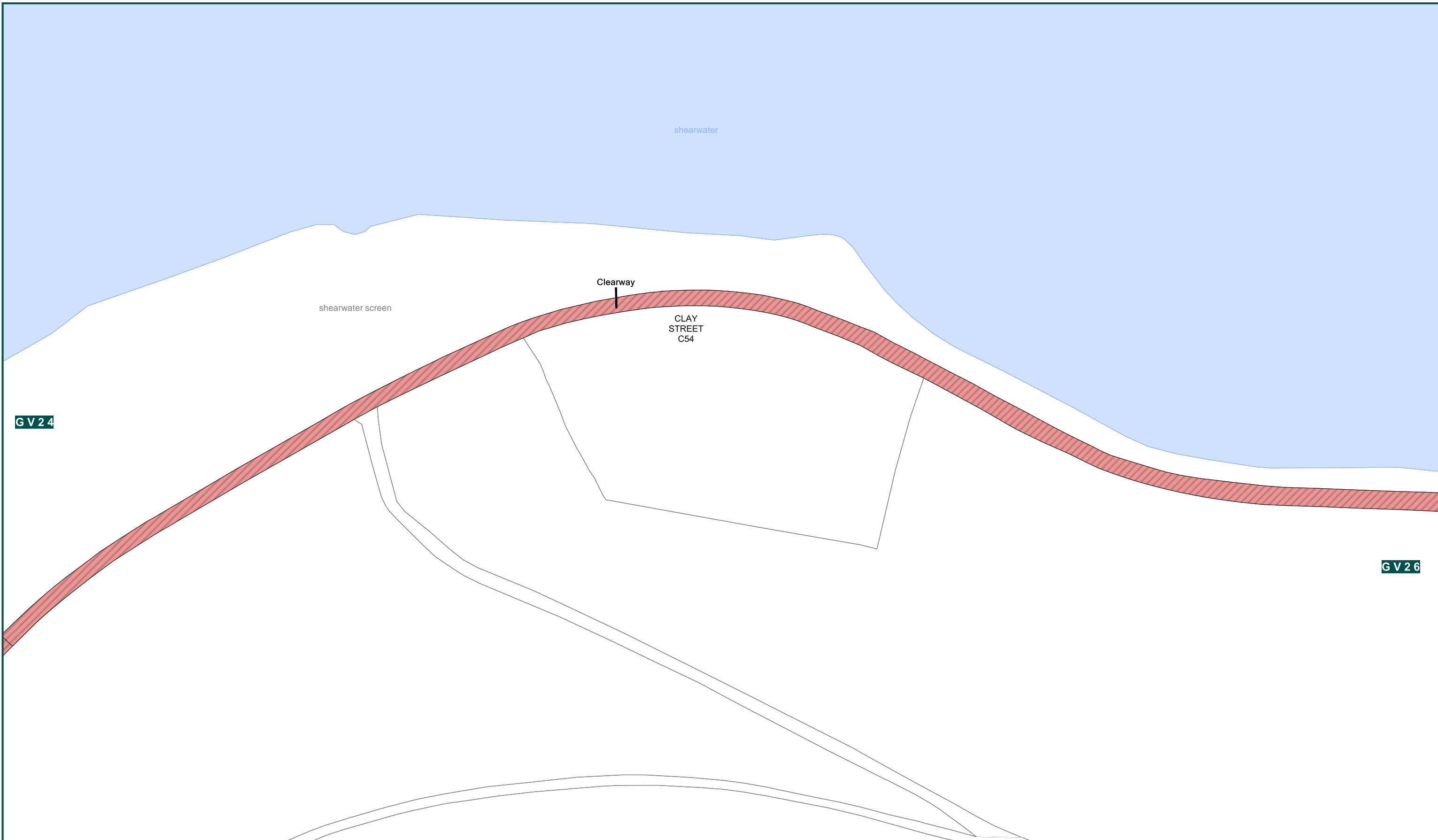
**The County of Wiltshire (Parishes of West Wiltshire) (Prohibition and Restriction of Waiting, Prohibition of Stopping, On Street Parking and Clearways) Consolidation Order - C54 clearway (Clay Street, Longbridge Deverill)**

Crown copyright and database rights 2016 Ordnance Survey 100049050

SCALE	1: 1250 @ A3	
DATE	25/11/2019	
FILE	WWPA2019CONS	
	MAP SCHEDULE	GV24

Wiltshire Council  
County Hall, Bythesea Road,  
Trowbridge, Wiltshire.  
BA14 8JN

KEY	
PARKING	DISABLED PARKING
RESIDENT PARKING	DOCTOR PARKING
PAY AND DISPLAY	MOTORCYCLE PARKING
LOADING	NO WAITING
MULTIPLE RESTRICTIONS	NO WAITING AND NO LOADING
NO WAITING AT ANY TIME	NO WAITING AND NO LOADING AT ANY TIME
NO WAITING AT ANY TIME AND NO LOADING	NO WAITING AT ANY TIME AND NO LOADING AT ANY TIME
PEDESTRIAN ZONE	TAXI CLEARWAY
ZONE	CLEARWAY
ZONE ROAD	EXPERIMENTAL RESTRICTIONS



**The County of Wiltshire (Parishes of West Wiltshire) (Prohibition and Restriction of Waiting, Prohibition of Stopping, On Street Parking and Clearways) Consolidation Order - C54 clearway (Clay Street, Longbridge Deverill)**















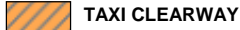




Crown copyright and database rights 2016 Ordnance Survey 100049050

SCALE 1: 1250 @ A3

DATE 25/11/2019

FILE WWPA2019CONS

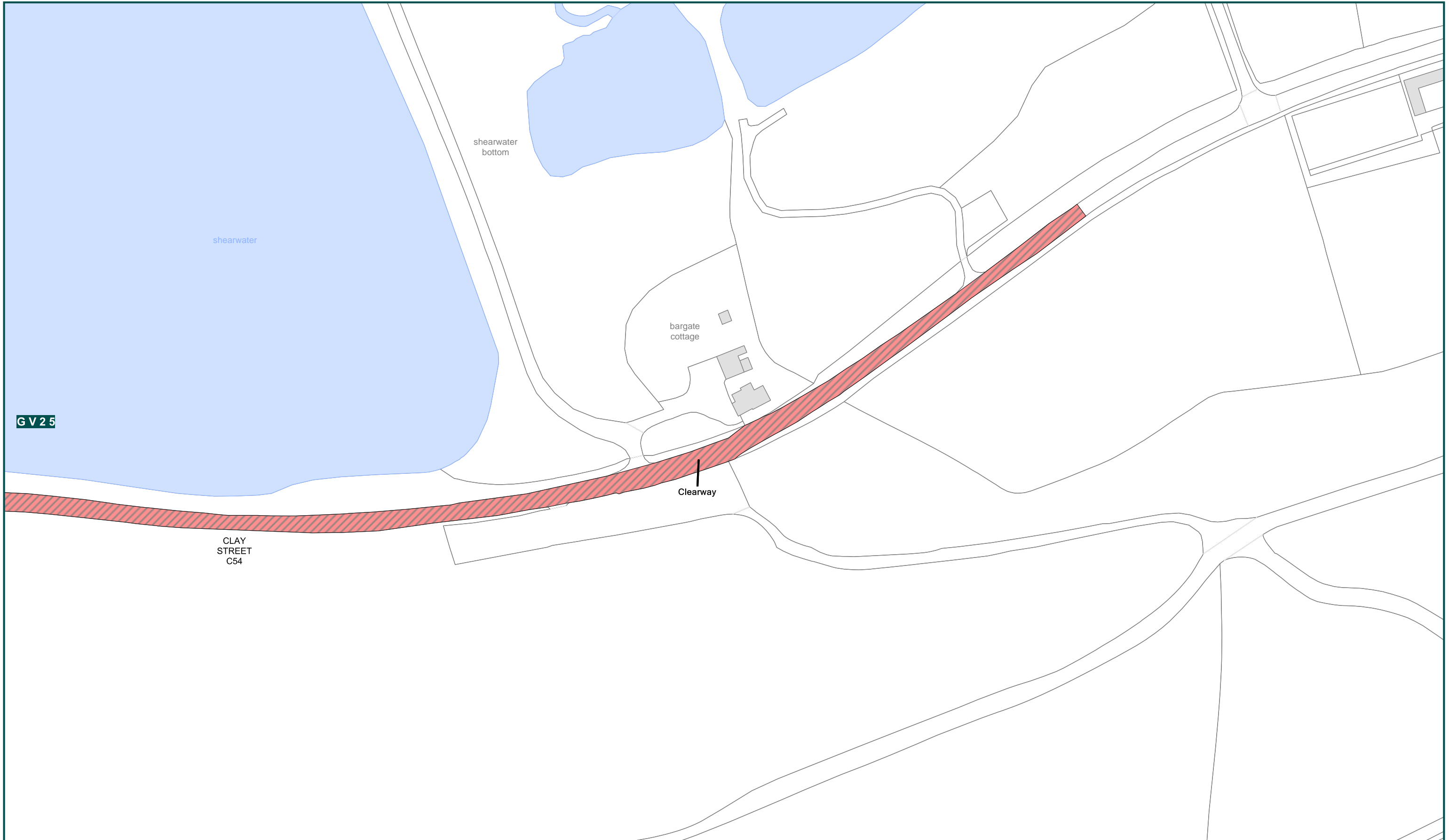
Wiltshire Council  
 County Hall, Bythesea Road,  
 Trowbridge, Wiltshire.  
 BA14 8JN

KEY	
 PARKING	 DISABLED PARKING
 RESIDENT PARKING	 DOCTOR PARKING
 PAY AND DISPLAY	 MOTORCYCLE PARKING
 LOADING	 NO WAITING
 MULTIPLE RESTRICTIONS	 NO WAITING AND NO LOADING
	 NO WAITING AND NO LOADING AT ANY TIME
	 NO WAITING AT ANY TIME
	 NO WAITING AT ANY TIME AND NO LOADING
	 NO WAITING AT ANY TIME AND NO LOADING AT ANY TIME
	 PEDESTRIAN ZONE
	 TAXI CLEARWAY
	 CLEARWAY
	 ZONE
	 ZONE ROAD
	 EXPERIMENTAL RESTRICTIONS



MAP SCHEDULE

GV25



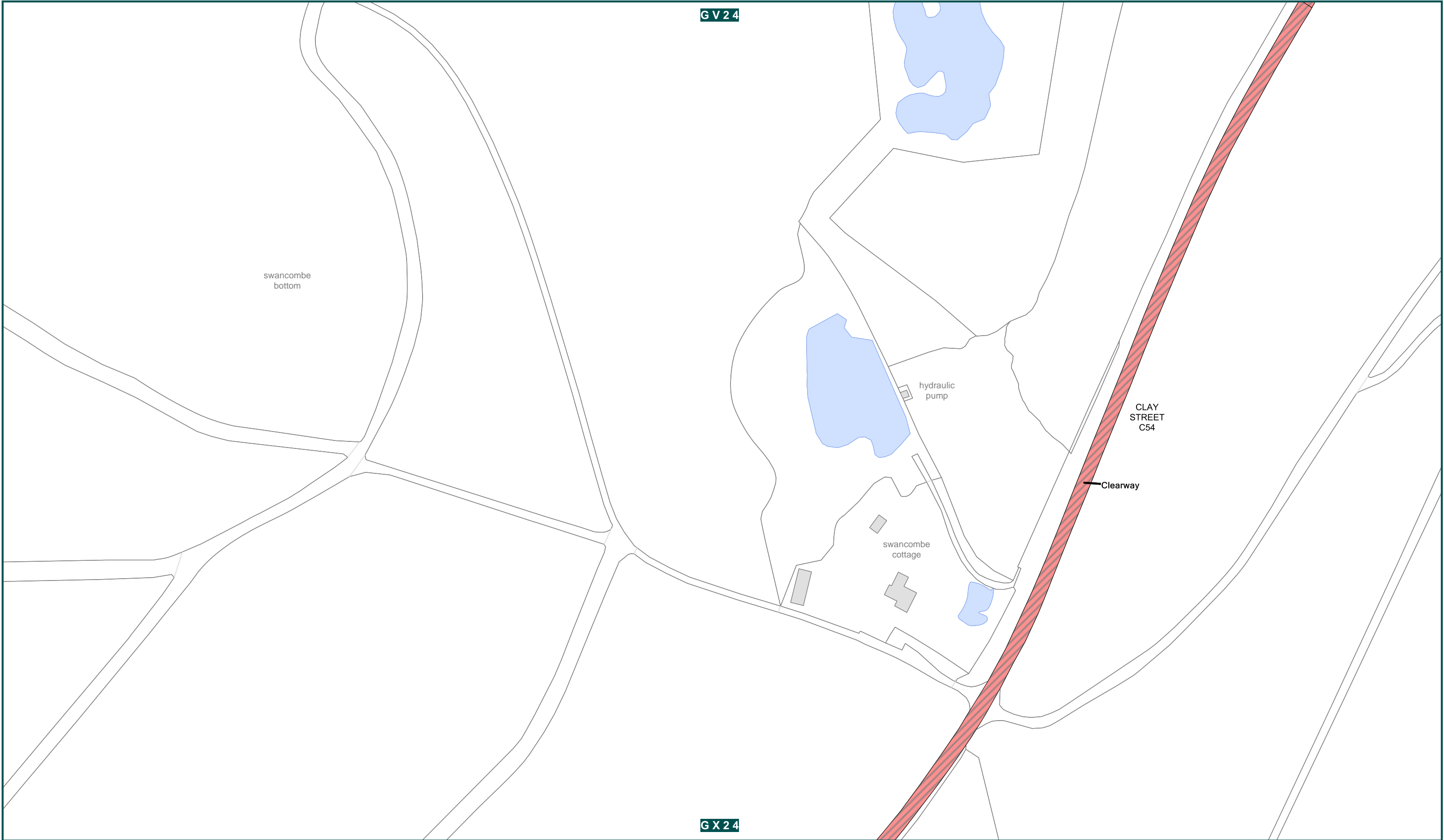
**The County of Wiltshire (Parishes of West Wiltshire) (Prohibition and Restriction of Waiting, Prohibition of Stopping, On Street Parking and Clearways) Consolidation Order - C54 clearway (Clay Street, Longbridge Deverill)**

Crown copyright and database rights 2016 Ordnance Survey 100049050

SCALE	1: 1250 @ A3	
DATE	25/11/2019	
FILE	WWPA2019CONS	
	MAP SCHEDULE	GV26

Wiltshire Council  
County Hall, Bythesea Road,  
Trowbridge, Wiltshire.  
BA14 8JN

KEY	
PARKING	DISABLED PARKING
RESIDENT PARKING	DOCTOR PARKING
PAY AND DISPLAY	MOTORCYCLE PARKING
LOADING	NO WAITING
MULTIPLE RESTRICTIONS	NO WAITING AND NO LOADING
NO WAITING AT ANY TIME	NO WAITING AND NO LOADING AT ANY TIME
NO WAITING AT ANY TIME AND NO LOADING	MULTIPLE RESTRICTIONS
NO WAITING AT ANY TIME AND NO LOADING AT ANY TIME	PEDESTRIAN ZONE
TAXI CLEARWAY	CLEARWAY
EXPERIMENTAL RESTRICTIONS	ZONE
	ZONE ROAD



**The County of Wiltshire (Parishes of West Wiltshire) (Prohibition and Restriction of Waiting, Prohibition of Stopping, On Street Parking and Clearways) Consolidation Order - C54 clearway (Clay Street, Longbridge Deverill)**

Crown copyright and database rights 2016 Ordnance Survey 100049050

SCALE 1: 1250 @ A3

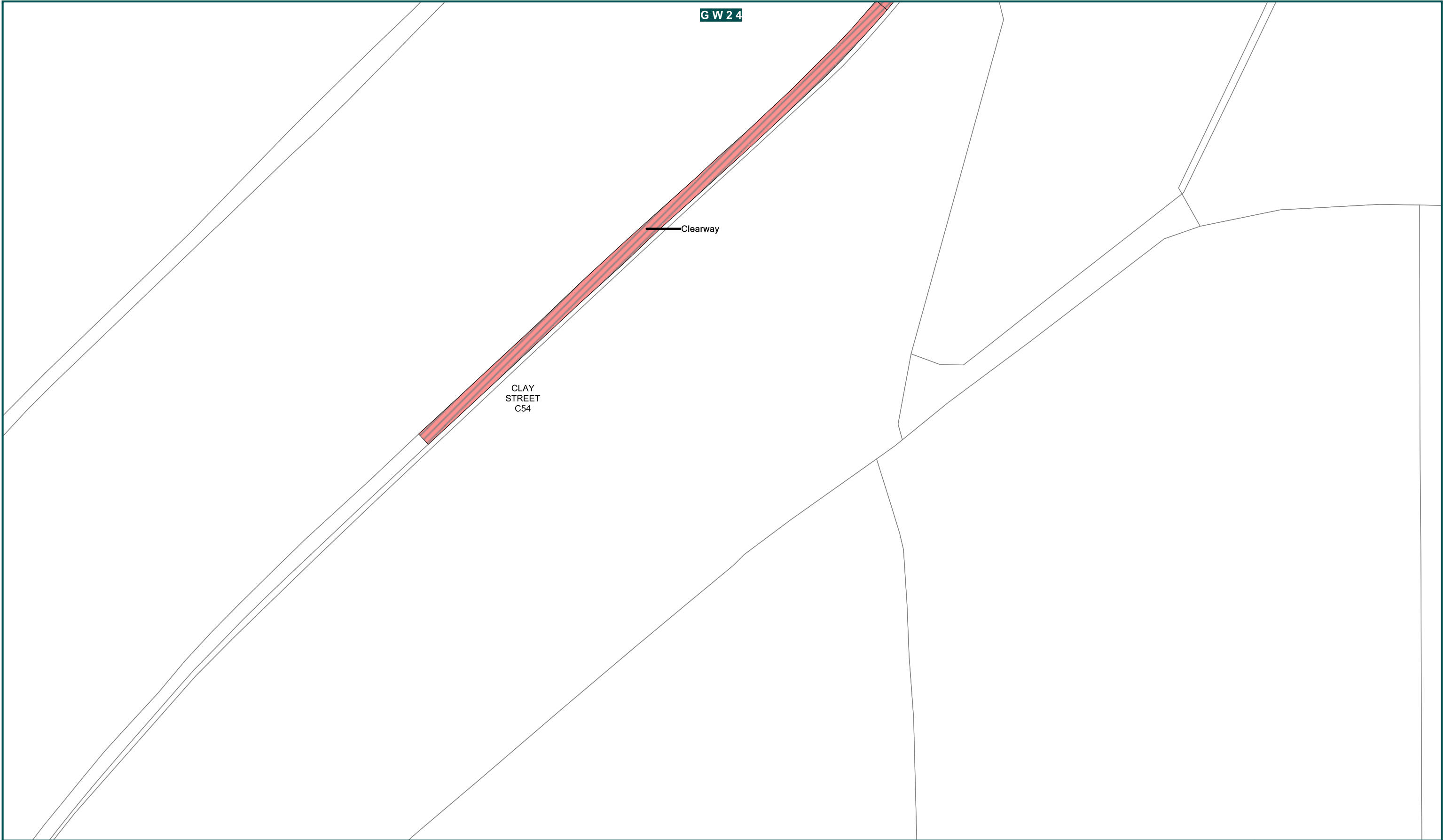
DATE 25/11/2019

FILE WWPA2019CONS

MAP SCHEDULE GW24

Wiltshire Council  
County Hall, Bythesea Road,  
Trowbridge, Wiltshire.  
BA14 8JN

KEY	
PARKING	DISABLED PARKING
RESIDENT PARKING	DOCTOR PARKING
PAY AND DISPLAY	MOTORCYCLE PARKING
LOADING	LOADING
NO WAITING	NO WAITING
NO WAITING AND NO LOADING	NO WAITING AND NO LOADING
NO WAITING AND NO LOADING AT ANY TIME	NO WAITING AND NO LOADING AT ANY TIME
MULTIPLE RESTRICTIONS	MULTIPLE RESTRICTIONS
NO WAITING AT ANY TIME	NO WAITING AT ANY TIME
NO WAITING AT ANY TIME AND NO LOADING	NO WAITING AT ANY TIME AND NO LOADING
NO WAITING AT ANY TIME AND NO LOADING AT ANY TIME	NO WAITING AT ANY TIME AND NO LOADING AT ANY TIME
PEDESTRIAN ZONE	PEDESTRIAN ZONE
TAXI CLEARWAY	TAXI CLEARWAY
CLEARWAY	CLEARWAY
ZONE	ZONE
ZONE ROAD	ZONE ROAD
EXPERIMENTAL RESTRICTIONS	EXPERIMENTAL RESTRICTIONS



**The County of Wiltshire (Parishes of West Wiltshire) (Prohibition and Restriction of Waiting, Prohibition of Stopping, On Street Parking and Clearways) Consolidation Order - C54 clearway (Clay Street, Longbridge Deverill)**

Crown copyright and database rights 2016 Ordnance Survey 100049050






















SCALE 1: 1250 @ A3

DATE 25/11/2019

FILE WWPA2019CONS


 MAP SCHEDULE **GX24**

Wiltshire Council  
 County Hall, Bythesea Road,  
 Trowbridge, Wiltshire.  
 BA14 8JN

KEY	
 PARKING	 DISABLED PARKING
 RESIDENT PARKING	 DOCTOR PARKING
 PAY AND DISPLAY	 MOTORCYCLE PARKING
 LOADING	 NO WAITING
 MULTIPLE RESTRICTIONS	 NO WAITING AND NO LOADING
 NO WAITING AT ANY TIME	 NO WAITING AND NO LOADING AT ANY TIME
 NO WAITING AT ANY TIME AND NO LOADING	 MULTIPLE RESTRICTIONS
 NO WAITING AT ANY TIME AND NO LOADING AT ANY TIME	 PEDESTRIAN ZONE
 TAXI CLEARWAY	 CLEARWAY
 EXPERIMENTAL RESTRICTIONS	 ZONE
	 ZONE ROAD

WEST WILTSHIRE PARISHES	REVISION NOTES
west-wiltshire-000-cover-2022-02-07	front cover
west-wiltshire-000-west-map-area-2022-02-07	west wiltshire map
west-wiltshire-00-articles-3263-order-2019-11-25	West Wiltshire parishes articles: seal-90740
west-wiltshire-0-amendment-01-3381-order-2022-02-07	West Wiltshire parishes amendment order 01: seal-11159
west-wiltshire-0-amendment-02-3348-order-2021-08-09	West Wiltshire parishes amendment order 02: seal-10173
west-wiltshire-0-penalty-01-2485-order-2008-06-16	West Wiltshire parishes notice of penalty charges: not sealed
ATWORTH	ATWORTH NOTES
west-wiltshire-atworth-map-gazetteer-2022-02-07	Atworth street names: A-Z
west-wiltshire-atworth-map-overview-2022-02-07	Atworth overview: 3 maps
west-wiltshire-atworth-map-schedule-DS27-2022-02-07	amendment 01
west-wiltshire-atworth-map-schedule-DS28-2022-02-07	amendment 01
west-wiltshire-atworth-map-schedule-DS29-2022-02-07	amendment 01
BROUGHTON GIFFORD	BROUGHTON GIFFORD NOTES
west-wiltshire-broughton-gifford-map-gazetteer-2022-02-07	Broughton Gifford street names: A-Z
west-wiltshire-broughton-gifford-map-overview-2022-02-07	Broughton Gifford overview: 3 maps
west-wiltshire-broughton-gifford-map-schedule-EA31-2019-11-25	
west-wiltshire-broughton-gifford-map-schedule-EB31-2019-11-25	
west-wiltshire-broughton-gifford-map-schedule-EC31-2019-11-25	
HILPERTON	HILPERTON NOTES
west-wiltshire-hilperton-map-gazetteer-2022-02-07	Hilperton street names: A-Z
west-wiltshire-hilperton-map-overview-2022-02-07	Hilperton overview: 12 maps
west-wiltshire-hilperton-map-schedule-EN27-2016-07-29	
west-wiltshire-hilperton-map-schedule-EN28-2016-07-29	
west-wiltshire-hilperton-map-schedule-EN29-2016-07-29	



WEST WILTSHIRE PARISHES	REVISION NOTES
west-wiltshire-hilperton-map-schedule-EO27-2016-07-29	
west-wiltshire-hilperton-map-schedule-EO28-2016-07-29	
west-wiltshire-hilperton-map-schedule-EO30-2019-05-28	
west-wiltshire-hilperton-map-schedule-EP29-2019-05-28	
west-wiltshire-hilperton-map-schedule-EP30-2019-05-28	
west-wiltshire-hilperton-map-schedule-EQ29-2016-07-29	
west-wiltshire-hilperton-map-schedule-EQ30-2019-05-28	
west-wiltshire-hilperton-map-schedule-ER30-2016-07-29	
west-wiltshire-hilperton-map-schedule-ES30-2016-07-29	
HOLT	HOLT NOTES
west-wiltshire-holt-map-gazetteer-2022-02-07	Holt street names: A-Z
west-wiltshire-holt-map-overview-2022-02-07	Holt overview: 3 maps
west-wiltshire-holt-map-schedule-EF27-2021-08-09	amendment 02
west-wiltshire-holt-map-schedule-EF28-2019-11-25	
west-wiltshire-holt-map-schedule-EG27-2021-08-09	amendment 02
NORTH BRADLEY	NORTH BRADLEY NOTES
west-wiltshire-north-bradley-map-gazetteer-2022-02-07	North Bradley street names: A-Z
west-wiltshire-north-bradley-map-overview-2022-02-07	North Bradley overview: 06 maps
west-wiltshire-north-bradley-map-schedule-FA27-2019-11-25	
west-wiltshire-north-bradley-map-schedule-FA28-2019-11-25	
west-wiltshire-north-bradley-map-schedule-FB27-2019-08-19	
west-wiltshire-north-bradley-map-schedule-FB28-2019-08-19	
west-wiltshire-north-bradley-map-schedule-FC28-2019-08-19	
west-wiltshire-north-bradley-map-schedule-FD26-2019-08-19	

WEST WILTSHIRE PARISHES	REVISION NOTES
<b>SOUTHWICK</b>	<b>SOUTHWICK NOTES</b>
west-wiltshire-southwick-map-gazetteer-2022-02-07	Southwick street names: A-Z
west-wiltshire-southwick-map-overview-2022-02-07	Southwick overview: 01 map
west-wiltshire-southwick-map-schedule-FC22-2019-11-25	
<b>STAVERTON</b>	<b>STAVERTON NOTES</b>
west-wiltshire-staverton-map-gazetteer-2022-02-07	Staverton street names: A-Z
west-wiltshire-staverton-map-overview-2022-02-07	Staverton overview: 05 maps
west-wiltshire-staverton-map-schedule-EL26-2019-11-25	
west-wiltshire-staverton-map-schedule-EL27-2019-11-25	
west-wiltshire-staverton-map-schedule-EM26-2019-11-25	
west-wiltshire-staverton-map-schedule-EM27-2019-11-25	
west-wiltshire-staverton-map-schedule-EN26-2019-11-25	
<b>SUTTON VENY</b>	<b>SUTTON VENY NOTES</b>
west-wiltshire-sutton-veny-map-gazetteer-2022-02-07	Sutton Veny street names: A-Z
west-wiltshire-sutton-veny-map-overview-2022-02-07	Sutton Veny overview: 02 maps
west-wiltshire-sutton-veny-map-schedule-GV34-2019-08-19	
west-wiltshire-sutton-veny-map-schedule-GV35-2019-08-19	
<b>WEST ASHTON</b>	<b>WEST ASHTON NOTES</b>
west-wiltshire-west-ashton-map-gazetteer-2022-02-07	West Ashton street names: A-Z
west-wiltshire-west-ashton-map-overview-2022-02-07	West Ashton overview: 01 map
west-wiltshire-west-ashton-map-schedule-FB31-2019-11-25	

WEST WILTSHIRE PARISHES	REVISION NOTES
WINSLEY	WINSLEY NOTES
west-wiltshire-winsley-map-gazetteer-2022-02-07	Winsley street names: A-Z
west-wiltshire-winsley-map-overview-2022-02-07	Winsley overview: 05 maps
west-wiltshire-winsley-map-schedule-EH15-2019-08-19	
west-wiltshire-winsley-map-schedule-EI15-2019-08-19	
west-wiltshire-winsley-map-schedule-EJ15-2019-11-25	
west-wiltshire-winsley-map-schedule-EM16-2019-11-25	
west-wiltshire-winsley-map-schedule-EM17-2019-11-25	
C54 CLEARWAY	C54 CLEARWAY NOTES
west-wiltshire-x-c54-clearway-map-gazetteer-2022-02-07	C54 clearway street names: A-Z
west-wiltshire-x-c54-clearway-map-overview-2022-02-07	C54 clearway overview: 05 maps
west-wiltshire-x-c54-clearway-map-schedule-GV24-2019-11-25	
west-wiltshire-x-c54-clearway-map-schedule-GV25-2019-11-25	
west-wiltshire-x-c54-clearway-map-schedule-GV26-2019-11-25	
west-wiltshire-x-c54-clearway-map-schedule-GW24-2019-11-25	
west-wiltshire-x-c54-clearway-map-schedule-GX24-2019-11-25	