

MAP BASED TRAFFIC REGULATION ORDER (MBTRO)

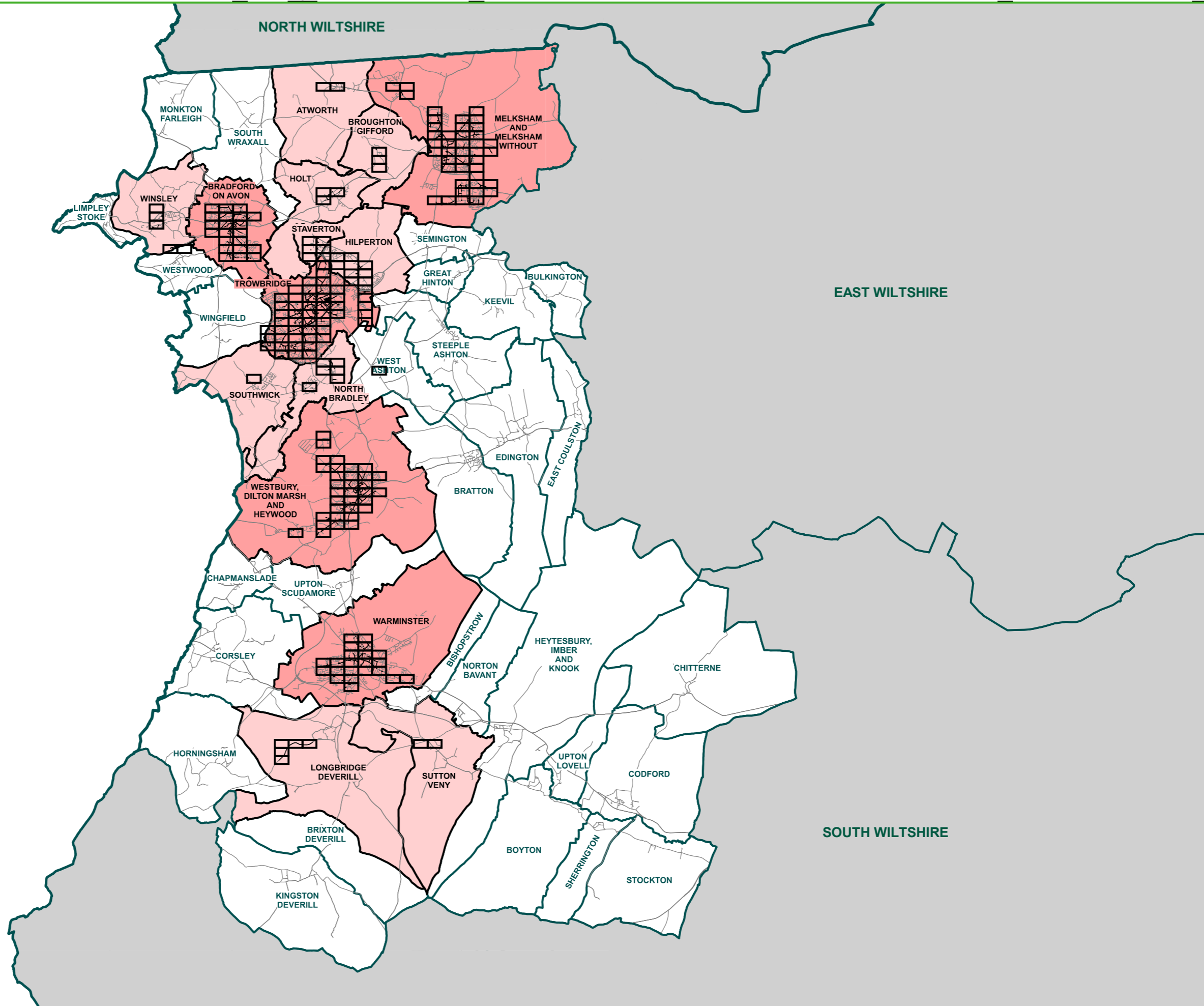
THE COUNTY OF WILTSHIRE (PARISHES OF WEST WILTSHIRE) (PROHIBITION AND RESTRICTION OF WAITING, PROHIBITION OF STOPPING, ON STREET PARKING AND CLEARWAYS) CONSOLIDATION ORDER 2019

PARISHES: -

ATWORTH, BROUGHTON GIFFORD, HILPERTON, HOLT, LONGBRIDGE DEVERILL, NORTH BRADLEY,
SOUTHWICK, STAVERTON, SUTTON VENY, WEST ASHTON AND WINSLEY

CLEARWAY: -

C54 – CLAY STREET – LONGBRIDGE DEVERILL



KEY	
	TOWN CONSOLIDATION ORDER AREAS
	PARISH CONSOLIDATION ORDER AREA
	PARISH AREAS WITH NO MAP SCHEDULES
	MAP SCHEDULE AREA



WILTSHIRE COUNCIL**ROAD TRAFFIC REGULATION ACT 1984**
TRAFFIC MANAGEMENT ACT 2004**THE COUNTY OF WILTSHIRE (PARISHES OF WEST WILTSHIRE)**
(PROHIBITION AND RESTRICTION OF WAITING, PROHIBITION OF STOPPING,
ON STREET PARKING AND CLEARWAYS) CONSOLIDATION ORDER 2019

The Council of the County of Wiltshire in exercise of its powers under Sections 1, 2, 4, 32, 35, 53 and Part IV of Schedule 9 of the Road Traffic Regulation Act 1984 (hereinafter referred to as "the Act of 1984") as amended and the Traffic Management Act 2004 (hereinafter referred to as "the Act of 2004") as amended and of all other enabling powers and after consultation with the Chief Officer of Police in accordance with Part III of Schedule 9 to the Act of 1984 hereby makes the following Order.

PART I – GENERAL**Commencement and Citation**

1. This Order shall come into operation on 25th November 2019 and may be cited as The County of Wiltshire (Parishes of West Wiltshire) (Prohibition and Restriction of Waiting, Prohibition of Stopping, On Street Parking and Clearways) Consolidation Order 2019.

Revocations

2. The following Order is hereby revoked:

The County of Wiltshire (Parishes of West Wiltshire) (Prohibition and Restriction of Waiting, Taxi Rank Clearways and On Street Parking) Consolidation Order 2016

Interpretation

- 3(1) In this Order, except where the context otherwise requires, the following expressions have the meanings hereby respectively assigned to them:-

"Civil Enforcement Officer" has the meaning defined in Article 76(1) of the Act of 2004

"delivering" and "collecting" in relation to any goods includes checking the goods for the purpose of their delivery or collection

"disabled persons vehicle" means a vehicle lawfully displaying a disabled persons badge

"disabled persons badge" means a badge issued by a local authority in the form prescribed by Regulations 7 and 11 of the Disabled Persons (Badges for Motor Vehicles) (England) Regulations 2000

"disabled persons bay" means a road or length of road designated for the leaving of vehicles as indicated by appropriate road markings designating that bay as reserved for disabled blue badge holders

"driver" in relation to a vehicle waiting in a parking place or on a road or length of road, means the person driving the vehicle at the time it was left in that parking place or road or length of road

"goods" includes postal packets of any description

"goods vehicle" has the meaning defined in the Traffic Signs Regulations and General Directions 2016

"hackney carriage" means a vehicle licensed under Section 37 of the Town Police Clauses Act 1847, or Section 6 of the Metropolitan Public Carriage Act 1869(b) or under any similar enactment

"lay-by" in relation to a main carriageway, means any area intended for the use of waiting of vehicles at the side of the main carriageway

“loading bay area” means the part of a road authorised by this Order to be used as a loading and unloading only area and indicated by item 5 as defined in Part 4 of Schedule 4 of the Traffic Signs Regulations and General Directions 2016

“main carriageway” means any carriageway of a road used primarily by through traffic and excludes any lay-by

“medical practitioner” means a fully registered medical practitioner within the meaning of the Medical Act 1983

“Medical Practitioner’s Parking Permit” means a permit bearing the words “Medical Practitioner” (and includes the name and address of the surgery) issued by Wiltshire Council or its agent to a Medical Practitioner for use in a designated Doctor parking bay identified on the plans attached to this Order

“motor cycle” and “invalid carriage” and “passenger vehicle” have the same meaning as defined in Section 136 of the Act of 1984

“parking place” means a road or length of road designated for the leaving of vehicles as indicated by appropriate road markings

“parking bay” means an area contained within a parking place as indicated by the appropriate road markings

“parking disc” has the same meaning as provided in the Local Authorities’ Traffic Orders (Exemptions for Disabled Persons) (England) Regulations 2000

“Parking Ticket” means a parking ticket, season ticket, residents parking permit or waiver of any kind (including medical practitioner waiver, Tradesman’s Waiver and Daily Visitor’s Parking Cards)

“permitted hours” means the hours identified for permitted parking (including parking in a disabled parking bay or in a loading bay area) on the plans attached to this Order but excluding any such day that is Christmas Day, Good Friday or a Bank Holiday not being a Public Holiday

“public service vehicle” has the meaning defined in Section 1 of the Public Passenger Vehicles Act 1981

"relevant position" means:-

- (a) A vehicle displays a disabled persons badge, parking permit, or ticket issued in accordance with this Order in the relevant position if:
- (i) it is exhibited in or on the front windscreen, on the dashboard or fascia of the vehicle; or
 - (ii) where the vehicle is not fitted with a dashboard or fascia, the badge, permit or ticket is exhibited in a conspicuous position at the front of the vehicle

so that the front of the badge, permit or ticket (showing any Serial numbers, time, date and expiry or purchase details) is clearly legible from the front of the outside of the vehicle

- (b) A vehicle displays a parking disc in the relevant position if:
- (i) the disc is exhibited on the dashboard or fascia of the vehicle; or
 - (ii) where the vehicle does not have a dashboard or fascia, the disc is exhibited in a conspicuous position on the vehicle

so that, when marked to show the quarter-hour period during which a period of waiting began, that period is clearly legible from the outside of the vehicle.

“school entrance marking” means an area of carriageway which is comprised within the road marking prescribed in Diagram 1027.1 in Part 4 of Schedule 7 of the Traffic Signs Regulations and General Directions 2016, and indicated by the sign prescribed in Part 6 of Schedule 7 of the Traffic Signs Regulations and General Directions 2016

“taxi” has the meaning defined in the Traffic Signs Regulations and General Directions 2016 and “taxi rank” means an area of carriageway reserved for use by taxis waiting to pick up passengers

“telecommunications apparatus” has the same meaning as in Schedule 2 of the Telecommunications Act 1984

“the Council” means the authority known as Wiltshire Council

“traffic sign” means a sign of any size, colour and type prescribed or authorised under, or having effect as though prescribed or authorised under Section 64 of the Act of 1984

“Virtual Parking Permit” means an electronic record of parking ticket, permit or waiver issued and confirmed by Wiltshire Council to exempt a vehicles from a restriction under the terms and charges applicable at the time of issue

“waiver” means a formal document issued by Wiltshire Council to exempt a vehicle from a restriction under the terms and charges applicable at the time of issue

- (2) Where reference is made to “The County of Wiltshire (Parishes of West Wiltshire) Prohibition and Restriction of Waiting, Prohibition of Stopping, On Street Parking and Clearways) Consolidation Order” in the map schedules to this Order, this shall mean The County of Wiltshire (Parishes of West Wiltshire) (Prohibition and Restriction of Waiting, Prohibition of Stopping, On Street Parking and Clearways) Consolidation Order 2019.
- (3) For the purpose of this Order the prohibitions and restrictions contained in the Articles to this Order and shown on the attached plans shall apply to the full extent of the public highway, with the exception of Clearways which apply to the extent of the carriageway.
- (4) For the purpose of this Order a vehicle shall be taken as waiting on a length of road if any point on that length of road is below the vehicle or its load (if any).
- (5) The prohibitions imposed by this Order shall be in addition to and not in derogation of any restriction, prohibition or requirement imposed by any Regulations or Orders made or having effect as if made under the Act of 1984, or by or under any other enactment.
- (6) Insofar as any provision of this Order conflicts with the effect of markings placed on the carriageway, as specified by Diagram 1025.1 of Part 4 of Schedule 7 of The Traffic Signs Regulations and General Directions 2016 (“TSRGD”) conveying the existence of a ‘bus stop/clearway’ as defined by Part 6 of Schedule 7 of TSRGD then the effect of those markings and the existence of that bus stop/clearway shall prevail.
- (7) For the purposes of this Order, Wiltshire Council accepts no responsibility for any inaccuracies contained in the Ordnance Survey data relied upon in the preparation of the plans attached to this Order. Where a restriction applies to the edge of a length of carriageway or highway (adjacent to the kerb) that restriction will continue to apply to the actual edge of carriageway or highway irrespective of changes to either the carriageway width or to the underlying Ordnance Survey data.

PART II

**GENERAL PROVISIONS RELATING TO WAITING,
LOADING, STOPPING AND TAXI RANK CLEARWAY RESTRICTIONS**

4. Save as provided in Articles 8, 9, 10, 11 and 12 of this Order no person shall, except upon the direction or with the permission of a Police Constable in uniform or of a Civil Enforcement Officer cause or permit any vehicle (and/or drawn trailer) to wait on the roads or sides of the roads subject to restrictions identified as No Waiting during a specified time limit, for the periods identified on the plans attached to this Order.
5. Save as provided in Articles 8 and 9 of this Order no person shall, except upon the direction or with the permission of a Police Constable in uniform or of a Civil Enforcement Officer cause or permit any vehicle to load or unload in the roads or sides of the roads identified as No Loading, and for the periods identified on the plans attached to this Order.
6. Save as provided in Articles 8(c), 8(d), 8(f) and 8(g) of this Order, no person shall, except upon the direction or with the permission of a Police Constable in uniform or of a Civil Enforcement Officer cause or permit a vehicle, other than a taxi to stop or wait in a taxi rank area in the roads or sides of the roads identified as No Stopping Except Taxis for the periods identified on the plans attached to this Order.
7. Save as provided in Articles 8(c), 8(d), 8(f) and 8(g) of this Order, no person shall, except upon the direction or with the permission of a Police Constable in uniform or of a Civil Enforcement Officer causer or permit a vehicle to stop or wait on a school entrance marking in the roads or sides of roads identified as No stopping on entrance markings for the periods identified on the plans attached to this Order.
8. Nothing in Articles 4, 5, 6 and 7 of this Order shall render it unlawful to cause or permit any vehicle to wait in any of the roads, lengths of road or on the sides of road identified in the plans attached to this Order for so long as may be necessary to enable:
 - (a) a person to board or alight from the vehicle;
 - (b) goods to be loaded onto or unloaded from the vehicle provided that loading is carried out in one continuous operation and that no vehicle shall so wait on any of the lengths of road identified on the plans attached to this Order where loading and unloading is prohibited on such days and times so identified on the aforementioned plans;
 - (c) the vehicle, if it cannot conveniently be used for such purpose in any other road, to be used for the purpose of any building operation, demolition or excavation, or the maintenance or improvement or reconstruction of the said lengths or sides of road or any works connected with any sewer, main, pipe or apparatus for the supply of gas, water or electricity or of any telecommunications apparatus;
 - (d) the vehicle, if it cannot conveniently be used for such purpose in any other road, to be used in the service of the local authority in pursuance of statutory powers or duties;
 - (e) the vehicle of a universal service provider (as defined in Section 4(3) and (4) of the Postal Services Act 2000) to be used for the purpose of delivering and/or collecting mail;
 - (f) the vehicle to be used in the service of the Police, Fire & Rescue Service or Ambulance Service;
 - (g) the vehicle to be used in any case where the person in control of the vehicle:
 - (i) is required by law to stop or wait or is permitted to stop or wait by a Police Officer in uniform;
 - (ii) is obliged to stop so as to prevent an accident; or
 - (iii) is prevented from proceeding by circumstances outside his control

- (h) the vehicle to be loaded or unloaded whilst it is in actual use in connection with the removal of furniture and effects from one office or dwelling house to another or to such premises from a depository or from such premises to a depository notwithstanding anything contained in paragraph (b) above as to waiting in the roads or sides of the roads identified and for the periods identified on the plans attached to this Order;
 - (i) a security vehicle to be used in the course of delivering or collecting cash to/from properties in any of the lengths of road identified on the plans attached to this Order and being a vehicle specifically designed for that purpose.
9. Nothing in Articles 4 and 5 of this Order shall apply to any vehicle:
- (a) being used as part of a wedding or funeral cortege or otherwise in connection with a wedding or funeral; or
 - (b) being licensed as a hackney carriage whilst waiting at a duly authorised taxi rank as marked on the carriageway.
10. Nothing in Article 4 of this Order shall render it unlawful to cause or permit a disabled persons vehicle which displays in the relevant position a disabled persons badge and a parking disc (on which the driver, or other person in charge of the vehicle, has marked the time at which the period of waiting began) to wait in any of the lengths of road referred to in those Articles for a period not exceeding three hours (not being a period separated by an interval of less than one hour from a previous period of waiting by the same vehicle in the same length of road).
11. Nothing in Article 4 of this Order shall prevent any person from causing or permitting any vehicle to wait in any of the lengths of road referred to in that Article provided permission has been obtained from Wiltshire Council by means of a waiver to be displayed in the front or nearside of the vehicle and which includes information to enable the driver to be contacted in an emergency and providing that an obstruction is not caused by so doing and that the vehicle is moved if the driver is requested to do so by a Police Officer in uniform or Civil Enforcement Officer.
12. Nothing in Article 4 of this Order shall render it unlawful for a taxi to stop or wait in any of the lengths of road identified as No Waiting Except Taxis on the plans attached to this Order.

PART III

CLEARWAYS

PROVISIONS RELATING TO CLEARWAYS

13. Save as provided in Article 14 of this Order no person shall except upon the direction or with the permission of a Police Constable in uniform or of a Parking Attendant cause or permit any vehicle to wait on any of the main carriageways forming part of the lengths of roads identified as Clearways on the plans attached to this Order.
14. (1) Nothing in Article 13 of this Order shall apply so as to prevent any vehicle waiting on any main carriageway identified as Clearways on the plans attached to this Order for so long as may be necessary to enable the vehicle if it cannot be used for such purpose without waiting on that carriageway, to be used in connection:
- (i) with the removal of any obstruction or potential obstruction to traffic;
 - (ii) with the provisions contained within Article 8(c), (d), (f) and (g) of this Order; and

- (iii) to enable a public service vehicle waiting on any main carriageway identified on the plans attached to this Order to wait for as long as may be necessary to enable a person to board or alight from the vehicle at any recognised stopping place;
- (2) Notwithstanding any exemption contained in paragraph (1) of this Article, the person in control of a vehicle waiting on any of the lengths of road identified as Clearways on the plans attached to this Order, shall move the vehicle on the instructions of a Police Constable in uniform whenever such moving may be reasonably necessary for the purpose of preventing obstruction.
- (3) No person shall cause or permit any vehicle to wait on any verge or lay-by immediately adjacent to a main carriageway identified on the plans attached to this order for the purpose of selling goods from that vehicle unless the goods are immediately delivered at or taken into premises adjacent to the vehicle from which the sale is effected.

PART IV

GENERAL PROVISIONS RELATING TO THE USE OF ON-STREET PARKING PLACES, LOADING BAY AREAS AND DOCTORS BAYS

- 15. The parts of the roads identified as Parking places on the plans attached to this Order are authorised to be used, subject to the following provisions of this Order by the class of vehicle specified, if none specified then all classes of vehicle, on such days and during such permitted hours as identified on the plans attached to this Order and in such positions as indicated by the appropriate road markings. Parking places shall operate at all times unless otherwise specified in the Articles to this Order.
- 16. (1) Nothing in Article 15 of this Order shall restrict the power of the Council, for preventing obstruction of the streets, by order on the occasion of any public markets or fairs or of any public procession, rejoicing or illumination, or where the streets are thronged or liable to be obstructed, to close any parking places or part thereof;
- (2) Nothing in Article 15 of this Order shall prevent the Council, by notice displayed at any parking place:
 - (a) from closing that parking place or any part thereof for any period while any works are being executed therein or adjacent thereto or whilst that parking place or any part thereof is required for use for some special purpose;
 - (b) from setting aside for use only by specially authorised vehicles of any part(s) of that parking place on all days or on certain days or during certain parts of certain days.
- 17. Nothing in Article 15 of this Order shall apply so as to prevent any person from causing any vehicle to wait in the parking place specified in that Article if the vehicle is being used in connection with the provisions contained within Article 8(c), (d) and (f) of this Order.
- 18. Where in the roads or sides of the roads identified on the plans attached to this Order a parking place is described as available for vehicles of a specified class, a specified position, or a specified day, the driver of a vehicle shall not permit it to wait in that parking place:
 - (a) unless it is of the specified class appropriate to that parking place and that specified day and;
 - (b) otherwise than wholly within the limits of a parking bay marked out in that parking place as indicated by white line carriageway markings.
- 19. (1) The driver of a vehicle shall not permit it to wait in a parking place for longer than the maximum period permitted for waiting specified in relation to that parking place and as identified on the plans attached to this Order; and

- (2) When a vehicle has left a parking place after waiting thereon, the driver thereof shall not within the period specified in relation to that parking place and as identified on the plans attached to this Order after its leaving permit it to wait again upon that parking place.
20. The driver of a vehicle drawing a trailer shall not permit the vehicle or the trailer to wait in a parking place unless they have been disconnected and for the purpose of this Order the vehicle and the trailer shall be deemed to be separate vehicles and the driver shall be deemed to be the driver of each of the said vehicles.
21. The driver of a vehicle being an invalid carriage, or a disabled persons vehicle which displays in the relevant position a disabled persons badge, shall be exempt from any limitation on time when left in a parking place (not being a designated disabled parking bay, Doctors bay or loading bay area) identified on the plans attached to this Order.
22. The driver of a vehicle displaying at its front or nearside a valid waiver issued by Wiltshire Council shall be exempt from any limitation of time in the lengths of road or on any of the sides of road identified as Parking places identified on the plans attached to this Order when left in a parking place.
23. Notwithstanding the foregoing provisions of this part of the Order, any vehicle may wait during the permitted hours in a parking place (other than a parking place or part thereof the use of which has been suspended under Article 24 of this Order) for so long as may be necessary if:-
- (a) the vehicle is a vehicle used for Police, Fire & Rescue Service or Ambulance purposes, or a vehicle (other than a passenger vehicle) in the service of a local authority or its agent which is being used in pursuance of statutory powers or duties to maintain the highway;
 - (b) the vehicle (not being a passenger vehicle) is waiting to enable it to be used for the purpose of any building operation, demolition or excavation in or adjacent to the parking place or the maintenance or improvement of the parking place or any works connected with any sewer, main, pipe or apparatus for the supply of gas, water or electricity or of any telecommunications apparatus;
 - (c) the vehicle (not being a passenger vehicle) is in actual use in connection with the removal of furniture from one business or dwelling house to another or the removal of furniture from such premises to a depository or to such premises from a depository.

Power to Suspend Use of Parking Places

24. (1) Any person authorised by the Council may suspend the use of a parking place or any part thereof whenever the Council considers such suspension reasonably necessary:-
- (a) for the purpose of facilitating the movement of traffic or promoting its safety; or
 - (b) for any purpose specified in Articles 16 and 23(b) of this Order;
- (2) A Police Officer in uniform may suspend for not longer than twenty-four hours the use of a parking place or any part thereof whenever he considers such suspension reasonably necessary for the purpose of facilitating the movement of traffic or promoting its safety.
- (3) Any person suspending the use of a parking place or any part thereof in accordance with the provisions of paragraph (1) or paragraph (2) of this Article shall thereupon place or cause to be placed in or adjacent to that parking place or the part thereof the use of which is suspended, a traffic sign indicating that waiting by vehicles is prohibited.
- (4) No person shall cause or permit a vehicle to be left in any part of a parking place during such period as either there is in or adjacent to that part of a parking place a traffic sign placed in pursuance of paragraph (3) of this Article.

25. Provided that nothing in Article 24(1) of this Order shall render it unlawful to cause or permit a vehicle to be left in a parking place if it is being used:
- (a) for the Fire & Rescue Service, ambulance or Police purposes or in the service of a local authority or its agents in pursuance of its statutory powers and duties to maintain the highway;
 - (b) or if the vehicle is left with the permission of the person suspending the use of the parking place or part thereof in pursuance of Article 22(1) of this Order, a Police Constable in uniform or of a person authorised in that behalf by the Council.
26. Subject to the proviso hereto, when a vehicle is left in a parking place in contravention of any of the provisions contained in Articles 18, 19, 24(4) and 29 of this Order, a person authorised in that behalf by the Council may remove the vehicle or arrange for it to be removed from that parking place provided that when a vehicle is waiting in the parking place in contravention of the provisions of Article 18(b) of this Order, a person authorised in that behalf by the Council may alter or cause to be altered the position of the vehicle in order that its position shall comply with that provision.
27. Any person removing a vehicle or altering its position by virtue of the last preceding Article of this Order may do so by towing or driving the vehicle or in such other manner as he may think necessary to enable him to remove it as aforesaid and may take such measures in relation to the vehicle as necessary to enable the vehicle to be removed or to alter the position of the vehicle as the case may be and shall make such arrangements as may be reasonably necessary for the safe custody of the vehicle.

PART V

LOADING BAY AREAS **PROVISIONS RELATING TO LOADING BAY AREAS**

28. (1) The parts of the roads identified on the plans attached to this Order as Loading are authorised to be used, subject to the following provisions of this Order, as loading bay areas for vehicles, in such positions and on such days and during such permitted hours as identified on the plans attached to this Order for the purpose of loading and unloading only.
- (2) Nothing in paragraph (1) of this Article shall apply so as to prevent any person from causing any vehicle to wait in the loading bay area specified in that paragraph if the vehicle is being used in connection with the provisions contained within Article 8(c), (d) and (f) of this Order.
29. The driver of a vehicle shall not permit it to wait in a loading bay area for longer than is necessary to enable goods to be loaded or unloaded from a vehicle.
30. Subject to the proviso hereto, when a vehicle is left in the loading bay area in contravention of the provision contained in Article 29 of this Order, a person authorised in that behalf by the Council may remove the vehicle or arrange for it to be removed from that loading bay area.

PART VI

DESIGNATED PARKING PLACES FOR DISABLED PERSONS

31. (1) The parts of the roads identified as Disabled parking on the plans attached to this Order and therein designated 'Disabled badge holders only' may be used, subject to the provisions of this part of the Order, as parking places for disabled persons vehicles, in such positions and on such days and during such permitted hours as so identified.
- (2) Where within a parking place, there is a sign or surface marking which indicates that a parking bay is available only for a disabled persons vehicle, the driver of a vehicle shall not permit it to wait in the parking bay unless the vehicle is a disabled persons vehicle.

32. The driver of a vehicle shall exhibit a parking disc on the vehicle in the relevant position and set the disc to indicate a quarter-hour period during which the vehicle arrived at the disabled persons bay.
33. (a) The driver of a vehicle shall not permit it to wait continuously in a disabled persons bay for longer than the maximum period permitted for waiting specified in relation to that parking place and as identified on the plans attached to this Order, such period being calculated as commencing from the later time indicated on the parking disc set in accordance with the provisions of Article 32 of this Order and when the vehicle has left that parking place after waiting therein shall not within the period specified in relation to that parking place and identified on the plans attached to this Order after its waiting return to that parking place.
- (b) Where a parking disc exhibited in pursuance of this Order on a vehicle waiting in a disabled persons bay is showing a quarter-hour period, the later time indicated by the disc showing the end of that period shall be treated as evidence that the vehicle has been waiting in that parking place since that later time.

No person shall:-

34. (a) After the parking disc exhibited on a vehicle has been set in accordance with Article 32 of this Order, alter the indications given by that parking disc whilst the said vehicle remains in the disabled persons bay; or
- (b) knowingly exhibit on any vehicle any parking disc which has been altered, defaced, mutilated or added to or upon which the figures or particulars have become illegible.
- (c) It shall be assumed, unless the contrary is shown, that the parking disc mentioned in Article 32 is an approved device.

PART VII

PROVISIONS RELATION TO VIRTUAL PARKING PERMITS

35. Where in this Order there is a requirement or option to obtain a Parking Ticket, this requirement or option may be discharged by the obtaining of a Virtual Parking Permit, as an alternative to any method set out in this Order.
36. A Virtual Parking Permit may be obtained by any of the methods provided from time to time by the Council and to be valid must be registered on an account in an electronic database approved by the Council and an indication that payment has been made and the parking period for which payment has been made shall either;
- (a) appear on a hand-held device; or
- (b) be obtained by a Civil Enforcement Officer contacting the service provider.
37. Without prejudice to the provisions of this Order, if at any time while a vehicle is left in a parking place there is no indication as set out in Article 36 to this Order that payment of the charge for a Parking Ticket has been made using the Virtual Parking Permit system, or there is an indication that the parking period for which payment was made has expired, it shall be presumed, unless the contrary is proved, that either:
- (a) the charge for the Parking Ticket has not been duly paid in respect of that vehicle; or
- (b) the parking period for which payment was made had already expired.
38. Where a Virtual Parking Permit has been obtained as an alternative to a Parking Ticket and remains valid, any requirement in this Order for the Parking Ticket to be displayed on the vehicles to which it relates shall not apply.

39. Any other provisions in this Order relating to the validity of a Parking Ticket shall except where the context otherwise provides apply to a Virtual Parking Ticket.

PART VIII

CONTRAVENTION OF RESTRICTIONS

40. Where a vehicle has been left in contravention of the restrictions imposed by this Order, a Penalty Charge shall be incurred, the amount of which will be set by Wiltshire Council under the provisions of the Act of 2004 relating to the Civil Enforcement Areas and Special Enforcement Areas.
41. Where a Penalty Charge is payable, a Penalty Charge Notice shall be issued by a Civil Enforcement Officer in accordance with the Act of 2004.

Manner of Payment of Penalty Charge Notice

42. The Penalty Charge shall be paid within 28 days payable to Wiltshire Council under the terms referred to in the said Notice.

Restriction on Removal of Penalty Charge Notice

43. Where a notice has been attached to a vehicle in accordance with the provisions of the Act of 2004, no person not being the driver of the vehicle or duly authorised representative of the Council shall remove the notice from the vehicle unless authorised to do so by the driver.

THE COMMON SEAL of WILTSHIRE COUNCIL was hereunto affixed this 12th day of November 2019 in the presence of:

seal-90740

WILTSHIRE COUNCIL

THE COUNTY OF WILTSHIRE (PARISHES OF WEST WILTSHIRE)
(PROHIBITION AND RESTRICTION OF WAITING, PROHIBITION OF STOPPING,
ON STREET PARKING AND CLEARWAYS) CONSOLIDATION ORDER 2019
(AMENDMENT NO.2) ORDER 2021

The Council of the County of Wiltshire in exercise of its powers under Sections 1, 2, 4, 32, 35, 53 and Part IV of Schedule 9 of the Road Traffic Regulation Act 1984 (hereinafter referred to as “the Act of 1984”) as amended and the Traffic Management Act 2004 (hereinafter referred to as “the Act of 2004”) as amended and of all other enabling powers and after consultation with the Chief Officer of Police in accordance with Part III of Schedule 9 to the Act of 1984 hereby makes the following Order.

1. The County of Wiltshire (Parishes of West Wiltshire) (Prohibition and Restriction of Waiting, Prohibition of Stopping, On Street Parking and Clearways) Consolidation Order 2019 shall be amended by the revocation of the Map Schedules specified in the First Schedule to this Order and the insertion of the Map Schedules specified in the Second Schedule to this Order.
2. The effect of the Order will be as follows:
 - a) To introduce **No Waiting at any time** on the following lengths of roads:
 - B3107 The Street** – south side – from a point 25 metres west of its junction with the entrance to The Courts Gardens to a point 8 metres east of that junction
 - The Elms** – both sides – from its junction with The Midlands for a distance of 10 metres in a south easterly direction
 - New Development Road (off The Midlands)** – both sides – from its junction with The Midlands for a distance of 10 metres in a north westerly direction
 - b) To extend **No Waiting at any time** on the following lengths of road:
 - B3107 The Street** – north side – from a point 12 metres west of its southern junction with The Midlands for a distance of 2 metres in a westerly direction
 - B3107 The Street** – north side – from a point 5 metres east of its southern junction with The Midlands for a distance of 6 metres in an easterly direction
 - The Midlands** – west side – from a point 25 metres north west of its southern junction with B3107 The Street for a distance of 8 metres in a north westerly direction
 - The Midlands** – west side – from a point 50 metres north west of its southern junction with B3107 The Street for a distance of 6 metres in a north westerly direction
 - The Midlands** – south side – from a point 30 metres south west of its junction with Lions Orchard for a distance of 14 metres in a south westerly direction
 - The Midlands** – both sides – from a point 10 metres north east of its junction with Lions Orchard for a distance of 50 metres in a north easterly direction
 - c) To introduce **Parking Monday to Saturday 8am – 6pm 30 minutes No return within 2 hours** on the following lengths of road:
 - B3107 The Street** – south side – from a point 8 metres east of its junction with the entrance to The Courts Gardens for a distance of 15 metres in an easterly direction
 - B3107 The Street** – north side – from a point 11 metres east of its southern junction with The Midlands for a distance of 15 metres in an easterly direction
 - d) To introduce **Parking (unrestricted)** on the following length of road:
 - The Midlands** – from a point 33 metres north west of its southern junction with B3107 The Street for a distance of 17 metres in a north westerly direction

These restrictions will replace any existing restrictions currently in force in the parish of Holt.
3. This Order shall come into operation on 9th August 2021 and may be cited as The County of Wiltshire (Parishes of West Wiltshire) (Prohibition and Restriction of Waiting, Prohibition of Stopping, On Street Parking and Clearways) Consolidation Order 2019 (Amendment No.2) Order 2021.

FIRST SCHEDULEMap Schedules to be revoked

Map Schedule	Date
EF27	25/11/2019
EG27	25/11/2019

SECOND SCHEDULEMap Schedules to be inserted

Map Schedule	Date
EF27	09/08/2021
EG27	09/08/2021

THE COMMON SEAL of WILTSHIRE COUNCIL was hereunto affixed this 28th day of July 2021 in the presence of: -

seal-10173

WILTSHIRE COUNTY COUNCIL**NOTICE OF PENALTY CHARGES****CIVIL ENFORCEMENT AREAS AND SPECIAL ENFORCEMENT AREAS
IN THE DISTRICT OF WEST WILTSHIRE**

NOTICE IS HEREBY GIVEN that Wiltshire County Council in accordance with its powers under the Traffic Management Act 2004 and in consultation with the Secretary of State for Transport have set the following Penalty Charges in relation to the civil enforcement of on street parking contraventions in the District of West Wiltshire provided for by the Statutory Instrument entitled The Civil Enforcement of Parking Contraventions (County of Wiltshire) (District of West Wiltshire) Designation Order 2008.

Two levels of Penalty Charge have been set for different contraventions. The Penalty Charges are £70 on the issue of a Penalty Charge Notice ("PCN") for Higher Level contraventions and £50 on the issue of a PCN for Lower Level contraventions in accordance with The Civil Enforcement of Parking Contraventions (Guidelines on Levels of Charges) (England) Order 2007 but discounted by 50% if payment is received within 14 days of the issue of the PCN or if payment is received within 21 days for contraventions detected with a camera (approved device).

On the issue of a Charge Certificate in accordance with The Civil Enforcement of Parking Contraventions (Guidelines on Levels of Charges) (England) Order 2007 the penalty charge will be increased by 50%.

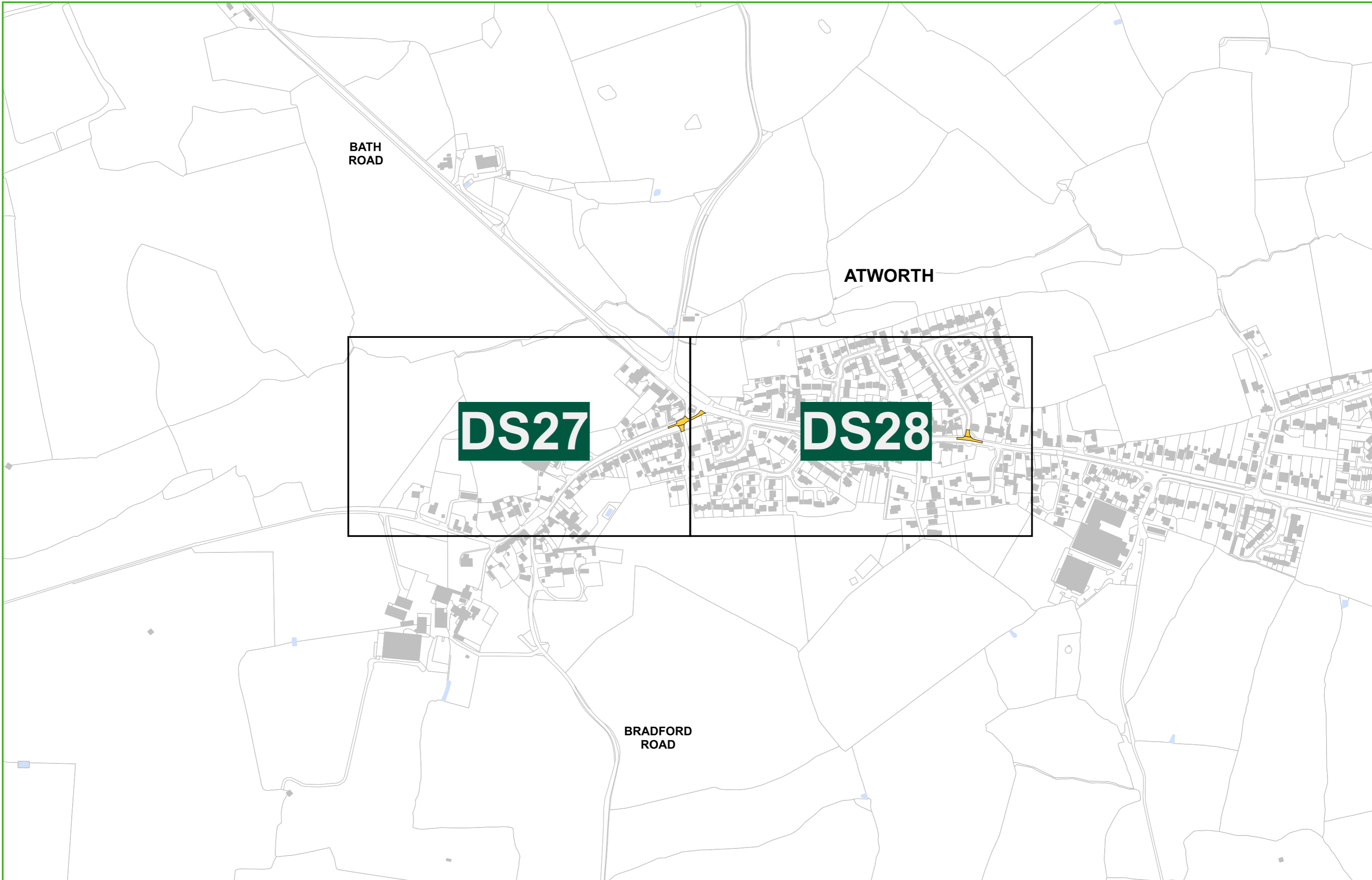
The above charges will come into effect on 16 June 2008.

GEORGE BATTEN
Director of Environmental Services
County Hall, Trowbridge, BA14 8JD

23 May 2008

ATWORTH GAZETTEER

STREET NAME	MAP SCHEDULE	
BATH ROAD A365	DS27	DS28
BRADFORD ROAD	DS27	DS28
CLOCK TOWER VIEW	DS28	
CORONATION ROAD	DS27	
FLEETWOOD RISE	DS29	
MEAD PARK	DS28	



BATH ROAD

ATWORTH

DS27

DS28

BRADFORD ROAD





DS 28



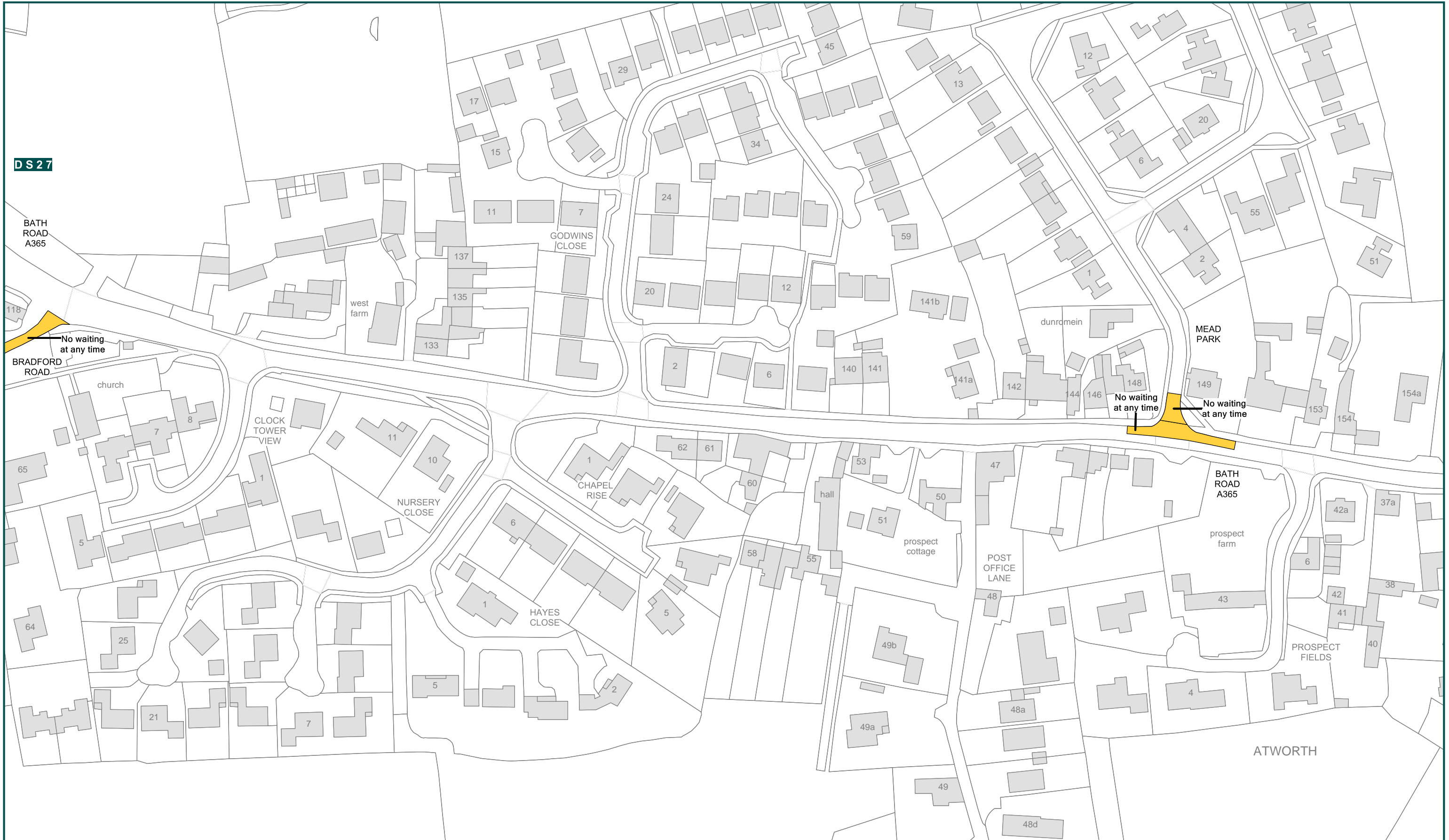
**The County of Wiltshire (Parishes of West Wiltshire)
(Prohibition and Restriction of Waiting, Prohibition of Stopping, On Street Parking and Clearways) Consolidation Order – Atworth**

Crown copyright and database rights 2016 Ordnance Survey 100049050

SCALE	1: 1250 @ A3	
DATE	25/11/2019	
FILE	WWPA2019CONS	
	MAP SCHEDULE	DS27

Wiltshire Council
County Hall, Bythesea Road,
Trowbridge, Wiltshire.
BA14 8JN

KEY	
PARKING	DISABLED PARKING
RESIDENT PARKING	DOCTOR PARKING
PAY AND DISPLAY	MOTORCYCLE PARKING
LOADING	LOADING
NO WAITING	NO WAITING
NO WAITING AND NO LOADING	NO WAITING AND NO LOADING
NO WAITING AND NO LOADING AT ANY TIME	NO WAITING AND NO LOADING AT ANY TIME
MULTIPLE RESTRICTIONS	NO WAITING AT ANY TIME
PEDESTRIAN ZONE	NO WAITING AT ANY TIME AND NO LOADING
NO WAITING AT ANY TIME AND NO LOADING AT ANY TIME	TAXI CLEARWAY
ZONE	CLEARWAY
ZONE ROAD	EXPERIMENTAL RESTRICTIONS



DS 27

BATH ROAD A365

BRADFORD ROAD

No waiting at any time

church

CLOCK TOWER VIEW

NURSERY CLOSE

CHAPEL RISE

HAYES CLOSE

GODWINS CLOSE

west farm

dunrmein

MEAD PARK

No waiting at any time

No waiting at any time

BATH ROAD A365

POST OFFICE LANE

prospect farm

PROSPECT FIELDS

ATWORTH



The County of Wiltshire (Parishes of West Wiltshire)
(Prohibition and Restriction of Waiting, Prohibition of Stopping, On Street Parking and Clearways) Consolidation Order – Atworth

Crown copyright and database rights 2016 Ordnance Survey 100049050

SCALE 1: 1250 @ A3

DATE 25/11/2019

Wiltshire Council
 County Hall, Bythesea Road,
 Trowbridge, Wiltshire.
 BA14 8JN

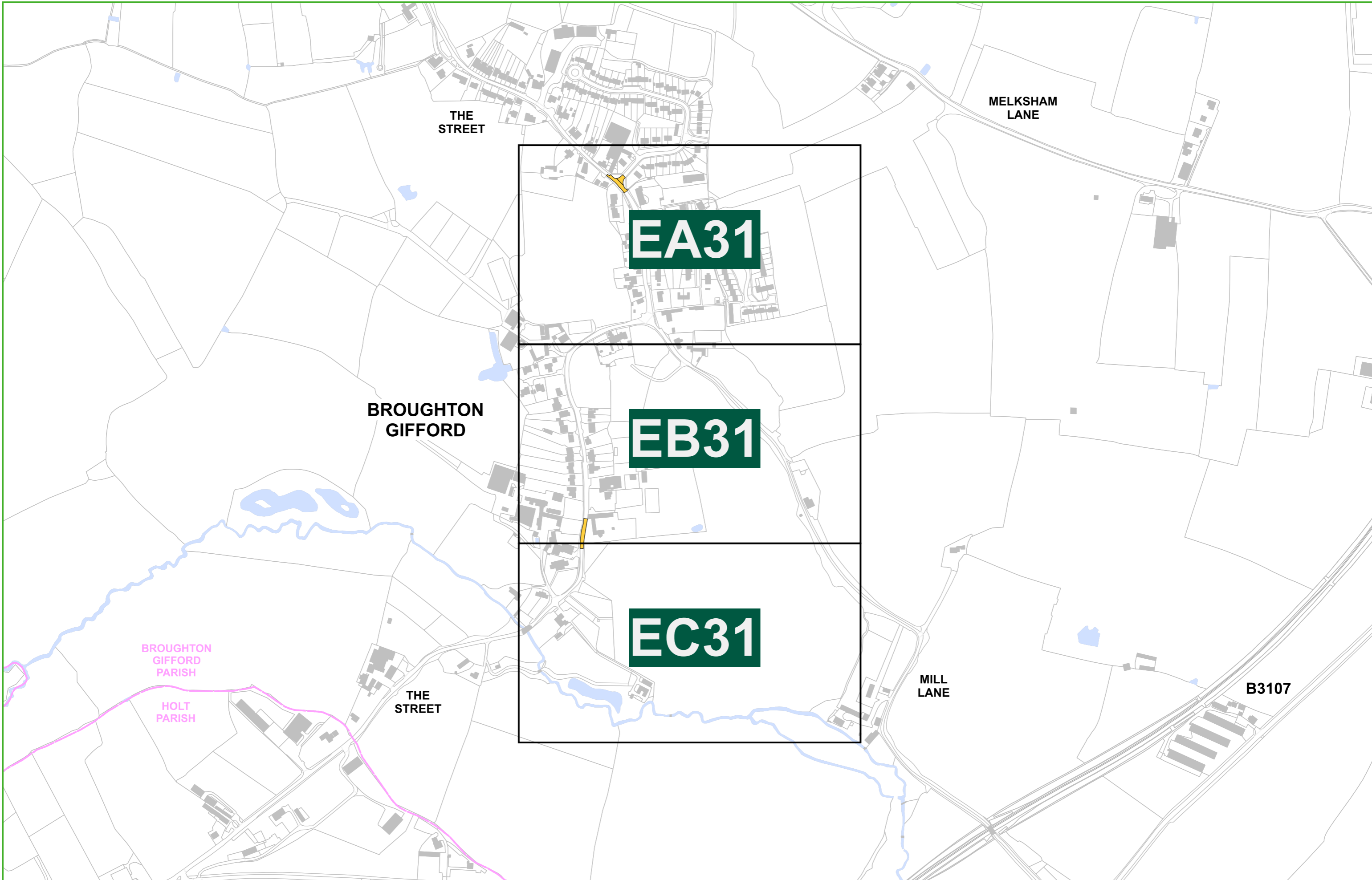
KEY	
	PARKING
	DOCTOR PARKING
	RESIDENT PARKING
	PAY AND DISPLAY
	DISABLED PARKING
	DOCTOR PARKING
	MOTORCYCLE PARKING
	LOADING
	NO WAITING
	NO WAITING AND NO LOADING
	NO WAITING AND NO LOADING AT ANY TIME
	MULTIPLE RESTRICTIONS
	NO WAITING AT ANY TIME
	NO WAITING AT ANY TIME AND NO LOADING
	NO WAITING AT ANY TIME AND NO LOADING AT ANY TIME
	PEDESTRIAN ZONE
	TAXI CLEARWAY
	CLEARWAY
	ZONE
	ZONE ROAD
	EXPERIMENTAL RESTRICTIONS

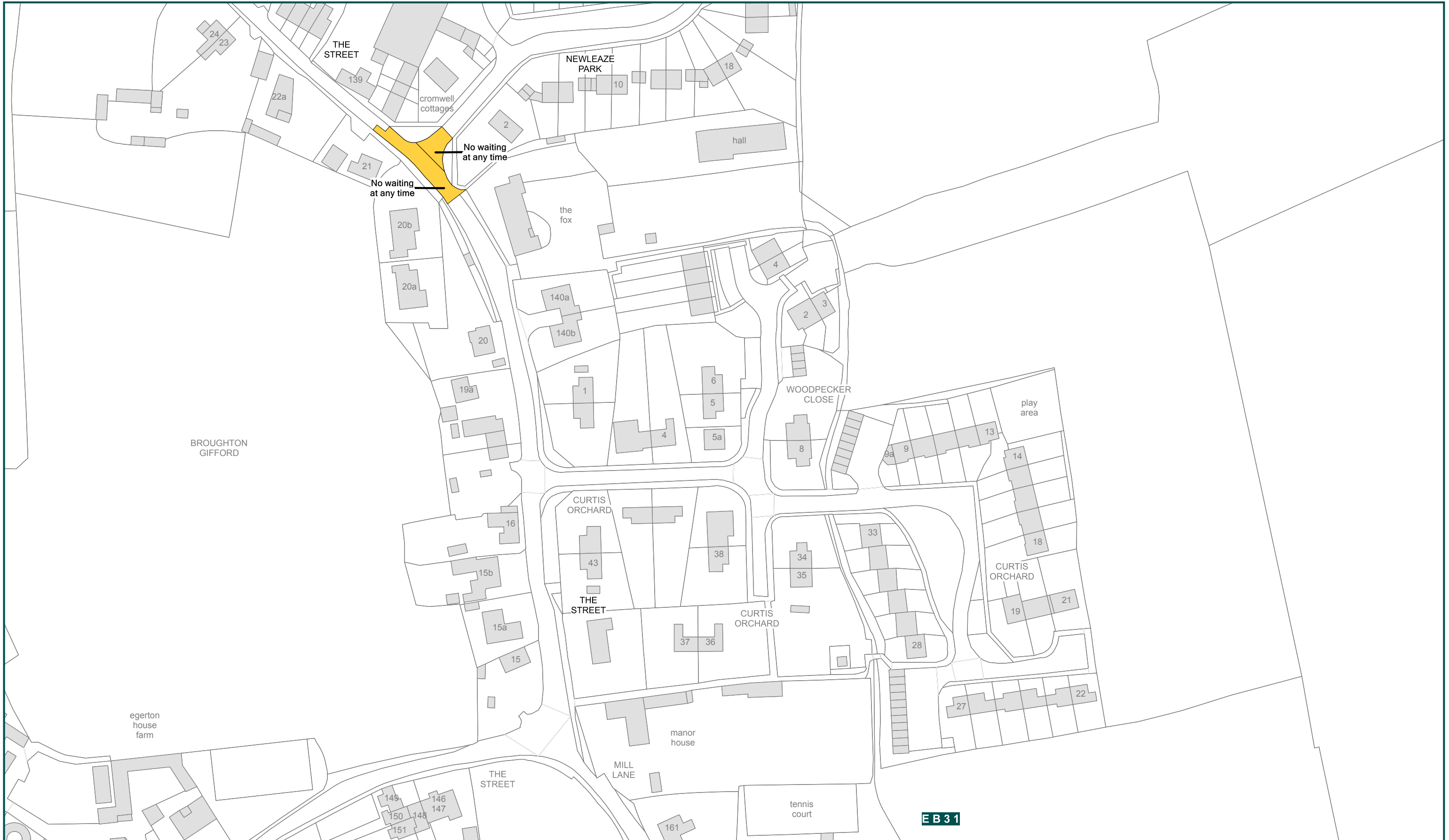
FILE WWPA2019CONS

MAP SCHEDULE **DS28**

BROUGHTON GIFFORD GAZETTEER

STREET NAME	MAP SCHEDULE		
NEWLEAZE PARK	EA31		
THE STREET	EA31	EB31	EC31





**The County of Wiltshire (Parishes of West Wiltshire)
 (Prohibition and Restriction of Waiting, Prohibition of Stopping, On Street Parking and Clearways) Consolidation
 Order - Broughton Gifford**

Crown copyright and database rights 2019 Ordnance Survey 100049050

SCALE	1: 1250 @ A3	
DATE	25/11/2019	
FILE	WWPA2019CONS	
	MAP SCHEDULE	EA31

KEY	
PARKING	DISABLED PARKING
RESIDENT PARKING	DOCTOR PARKING
PAY AND DISPLAY	MOTORCYCLE PARKING
LOADING	NO WAITING
MULTIPLE RESTRICTIONS	NO WAITING AND NO LOADING
PEDESTRIAN ZONE	NO WAITING AND NO LOADING AT ANY TIME
NO WAITING AT ANY TIME AND NO LOADING	NO WAITING AT ANY TIME AND NO LOADING AT ANY TIME
TAXI CLEARWAY	CLEARWAY
EXPERIMENTAL RESTRICTIONS	ZONE
ZONE ROAD	

Wiltshire Council
 County Hall, Bythesea Road,
 Trowbridge, Wiltshire.
 BA14 8JN



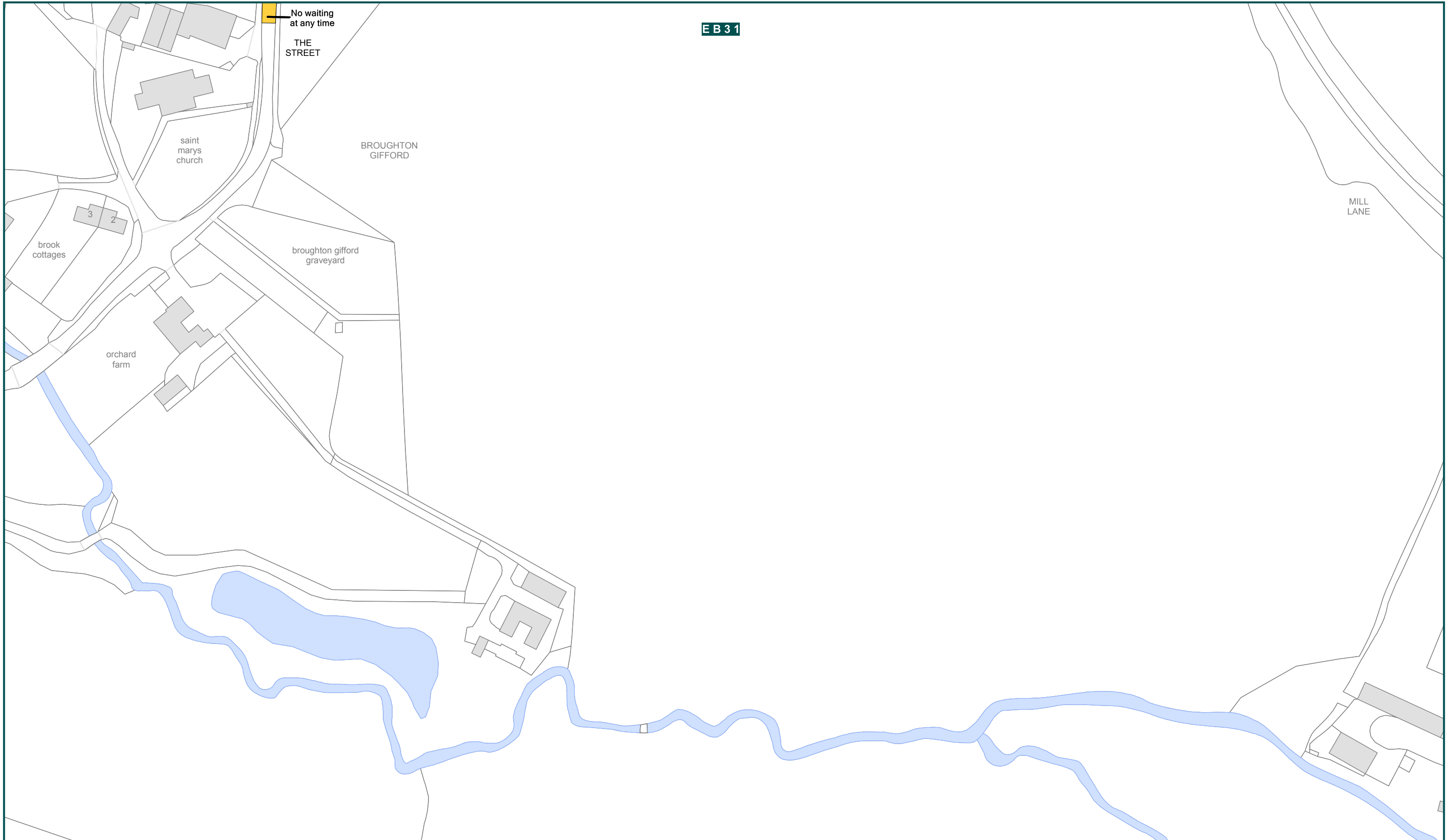
**The County of Wiltshire (Parishes of West Wiltshire)
 (Prohibition and Restriction of Waiting, Prohibition of Stopping, On Street Parking and Clearways)
 Consolidation Order - Broughton Gifford**

Crown copyright and database rights 2019 Ordnance Survey 100049050

SCALE	1: 1250 @ A3	
DATE	25/11/2019	
FILE	WWPA2019CONS	
	MAP SCHEDULE	EB31

Wiltshire Council
 County Hall, Bythesea Road,
 Trowbridge, Wiltshire.
 BA14 8JN

KEY	
PARKING	DISABLED PARKING
RESIDENT PARKING	DOCTOR PARKING
PAY AND DISPLAY	MOTORCYCLE PARKING
LOADING	LOADING
NO WAITING	NO WAITING
NO WAITING AND NO LOADING	NO WAITING AND NO LOADING
NO WAITING AND NO LOADING AT ANY TIME	NO WAITING AND NO LOADING AT ANY TIME
MULTIPLE RESTRICTIONS	MULTIPLE RESTRICTIONS
NO WAITING AT ANY TIME	NO WAITING AT ANY TIME
NO WAITING AT ANY TIME AND NO LOADING	NO WAITING AT ANY TIME AND NO LOADING
NO WAITING AT ANY TIME AND NO LOADING AT ANY TIME	NO WAITING AT ANY TIME AND NO LOADING AT ANY TIME
PEDESTRIAN ZONE	PEDESTRIAN ZONE
TAXI CLEARWAY	TAXI CLEARWAY
CLEARWAY	CLEARWAY
ZONE	ZONE
ZONE ROAD	ZONE ROAD
EXPERIMENTAL RESTRICTIONS	EXPERIMENTAL RESTRICTIONS



**The County of Wiltshire (Parishes of West Wiltshire)
 (Prohibition and Restriction of Waiting, Prohibition of Stopping, On Street Parking and Clearways)
 Consolidation Order - Broughton Gifford**

Crown copyright and database rights 2019 Ordnance Survey 100049050

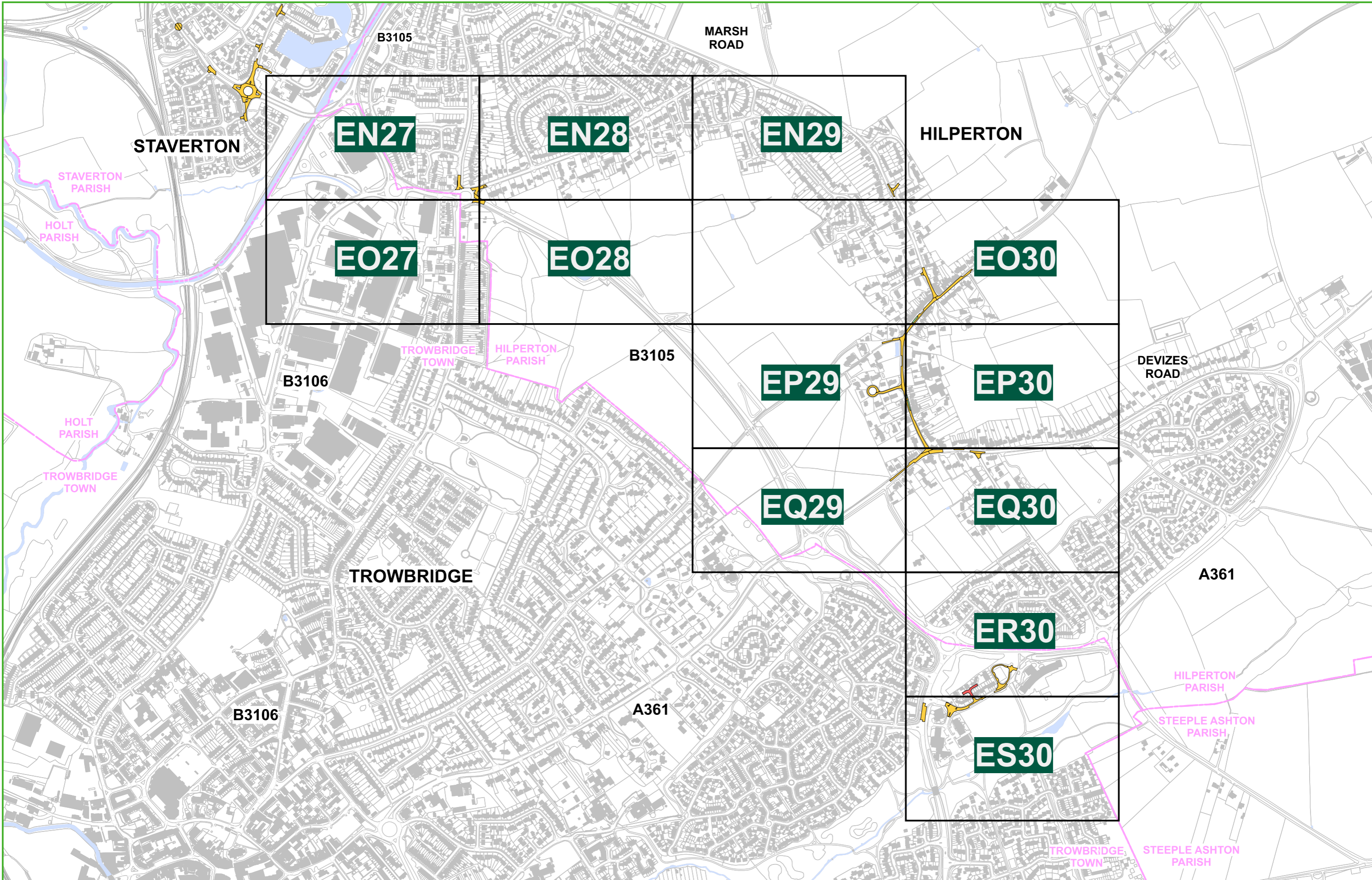
SCALE	1: 1250 @ A3	
DATE	25/11/2019	
FILE	WWPA2019CONS	
	MAP SCHEDULE	EC31

Wiltshire Council
 County Hall, Bythesea Road,
 Trowbridge, Wiltshire.
 BA14 8JN

KEY						
PARKING	DISABLED PARKING	NO WAITING	NO WAITING AT ANY TIME	TAXI CLEARWAY	EXPERIMENTAL RESTRICTIONS	
RESIDENT PARKING	DOCTOR PARKING	NO WAITING AND NO LOADING	NO WAITING AT ANY TIME AND NO LOADING	CLEARWAY		
PAY AND DISPLAY	MOTORCYCLE PARKING	NO WAITING AND NO LOADING AT ANY TIME	NO WAITING AT ANY TIME AND NO LOADING AT ANY TIME	ZONE		
LOADING	LOADING	MULTIPLE RESTRICTIONS	PEDESTRIAN ZONE	ZONE ROAD		

HILPERTON GAZETTEER

STREET NAME	MAP SCHEDULE			
ASHTON ROAD	EQ30			
CHURCH STREET	EO30	EP29	EP30	* EQ30
DEVIZES ROAD	EQ30			
DYMOTT SQUARE	EO30			
GREENHILL GARDENS SOUTH ACCESS	EN29			
HACKETT PLACE	ER30	ES30		
HILL STREET	EO30	EN29		
HILPERTON RELIEF ROAD	* EO27	EO28	EP29	EQ29
HORSE ROAD	EN27	EN28		
LEAP GATE	ES30			
SAINT MICHAELS CLOSE	EP29			
THE KNAP	EP29			
TROWBRIDGE ROAD B3105	EQ29	EQ30		
WHADDON LANE	EO30			
WYKE ROAD	EN27	EO27		





	The County of Wiltshire (Parishes of West Wiltshire) (Prohibition and Restriction of Waiting, Prohibition of Stopping, On Street Parking and Clearways) Consolidation Order - Hilperton					SCALE 1: 1250 @ A3
	Crown copyright and database rights 2016 Ordnance Survey 100049050					DATE 25/11/2019
Wiltshire Council County Hall, Bythesea Road, Trowbridge, Wiltshire. BA14 8JN	KEY					FILE WWPA2019CONS
	PARKING RESIDENT PARKING PAY AND DISPLAY	DOCTOR PARKING MOTORCYCLE PARKING LOADING	NO WAITING NO WAITING AND NO LOADING NO WAITING AND NO LOADING AT ANY TIME MULTIPLE RESTRICTIONS	NO WAITING AT ANY TIME NO WAITING AT ANY TIME AND NO LOADING NO WAITING AT ANY TIME AND NO LOADING AT ANY TIME PEDESTRIAN ZONE	TAXI CLEARWAY CLEARWAY ZONE ZONE ROAD	EXPERIMENTAL RESTRICTIONS



EN 28



The County of Wiltshire (Parishes of West Wiltshire)
(Prohibition and Restriction of Waiting, Prohibition of Stopping, On Street Parking and Clearways) Consolidation Order - Hilpertons
 Crown copyright and database rights 2016 Ordnance Survey 100049050

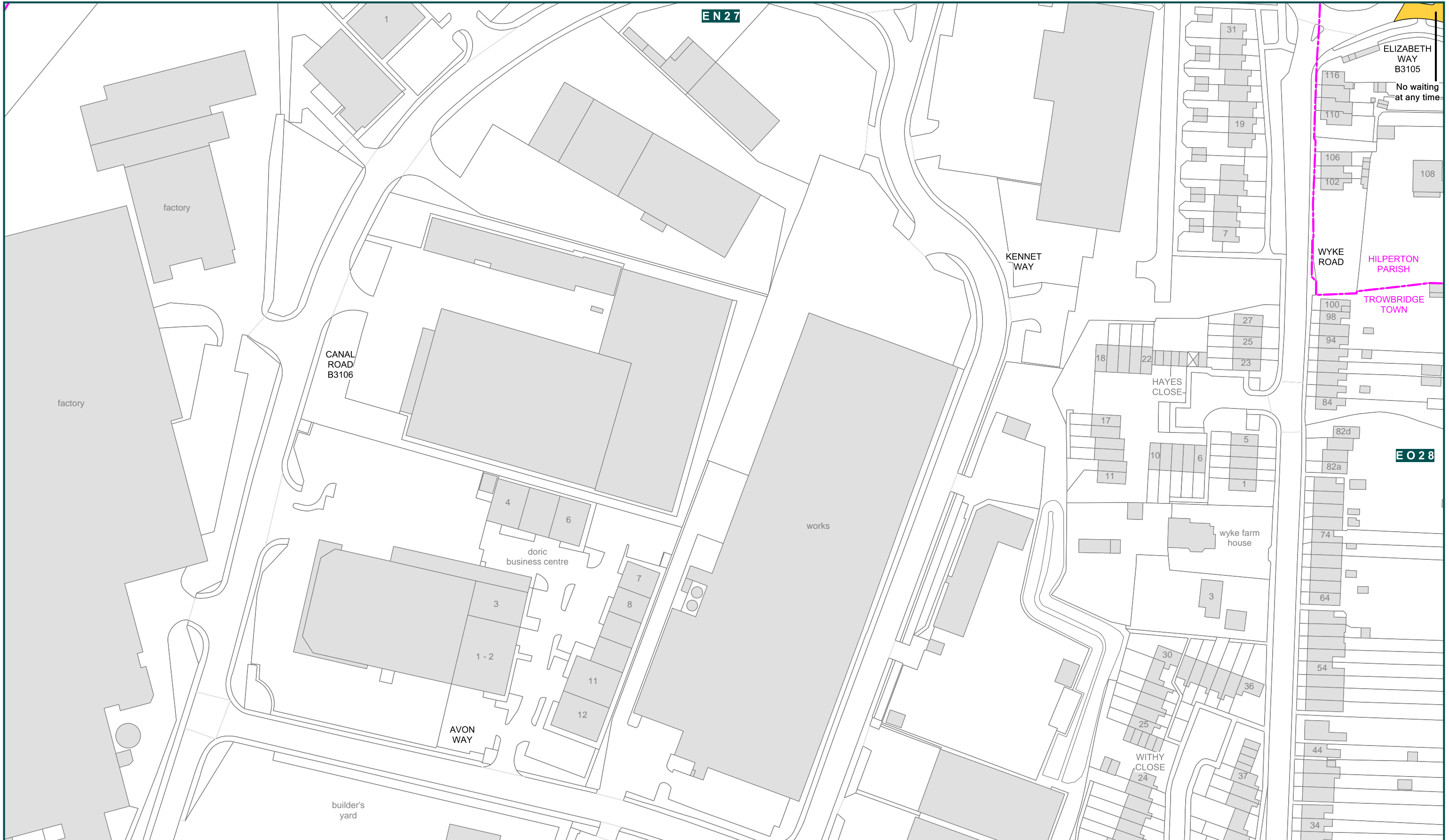
SCALE 1: 1250 @ A3
 DATE 25/11/2019

Wiltshire Council
 County Hall, Bythesea Road,
 Trowbridge, Wiltshire.
 BA14 8JN

KEY	
PARKING	DISABLED PARKING
RESIDENT PARKING	NO WAITING
PAY AND DISPLAY	NO WAITING AND NO LOADING
DOCTOR PARKING	NO WAITING AND NO LOADING AT ANY TIME
MOTORCYCLE PARKING	MULTIPLE RESTRICTIONS
LOADING	NO WAITING AT ANY TIME
TAXI CLEARWAY	NO WAITING AT ANY TIME AND NO LOADING
CLEARWAY	NO WAITING AT ANY TIME AND NO LOADING AT ANY TIME
ZONE	PEDESTRIAN ZONE
ZONE ROAD	EXPERIMENTAL RESTRICTIONS

FILE WHPA2019CONS

 MAP SCHEDULE EN29



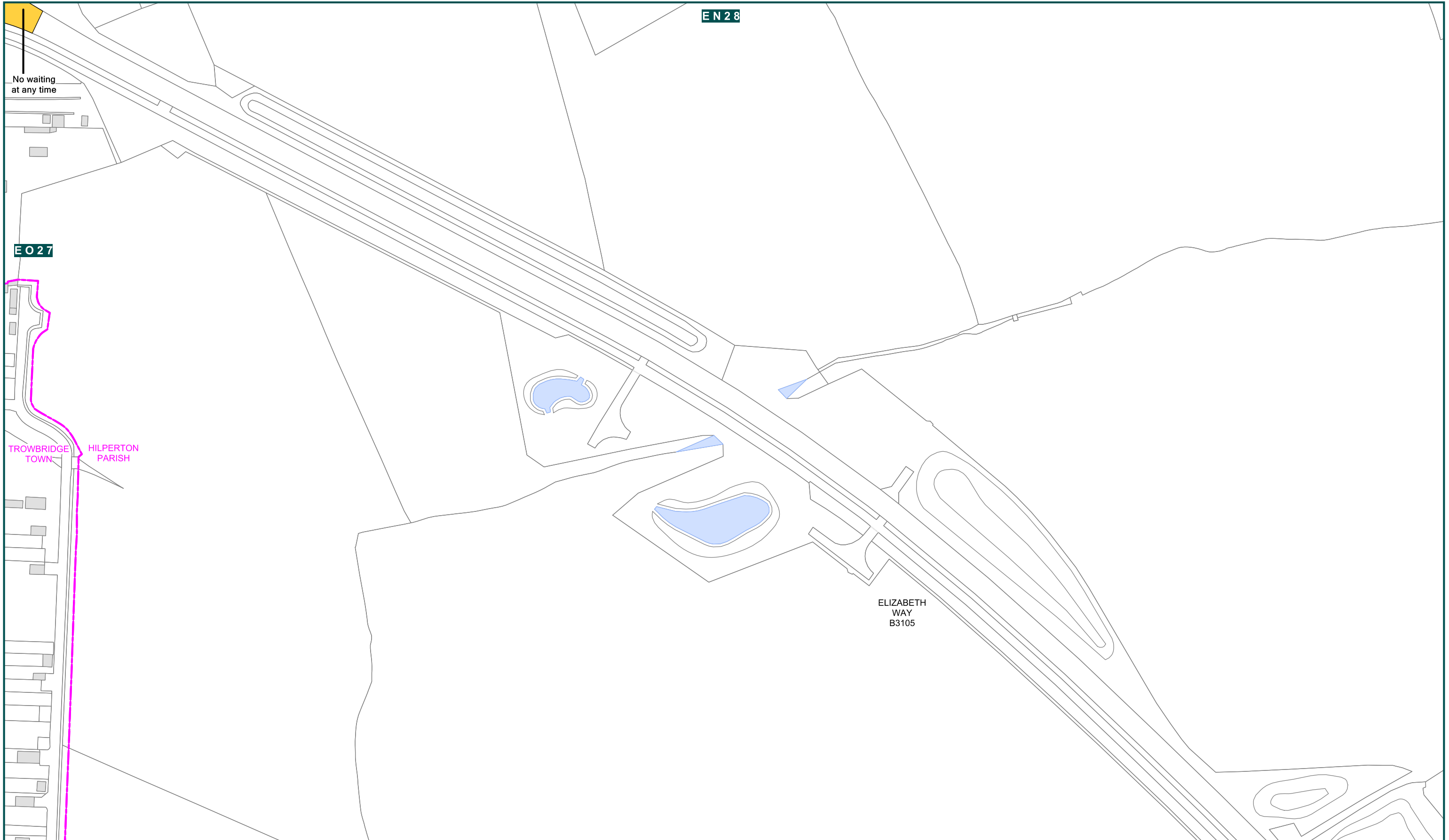
The County of Wiltshire (Parishes of West Wiltshire)
(Prohibition and Restriction of Waiting, Prohibition of Stopping, On Street Parking and Clearways) Consolidation Order - Hilperton

Crown copyright and database rights 2016 Ordnance Survey 100049050

SCALE	1: 1250 @ A3	
DATE	25/11/2019	
FILE	WWPA2016CONS	
	MAP SCHEDULE	EO27

Wiltshire Council
 County Hall, Bythesea Road,
 Trowbridge, Wiltshire.
 BA14 8JN

KEY	
PARKING	DISABLED PARKING
RESIDENT PARKING	DOCTOR PARKING
PAY AND DISPLAY	MOTORCYCLE PARKING
LOADING	NO WAITING
MULTIPLE RESTRICTIONS	NO WAITING AND NO LOADING
PEDESTRIAN ZONE	NO WAITING AND NO LOADING AT ANY TIME
NO WAITING AT ANY TIME AND NO LOADING	TAXI CLEARWAY
NO WAITING AT ANY TIME AND NO LOADING AT ANY TIME	CLEARWAY
ZONE	EXPERIMENTAL RESTRICTIONS
ZONE ROAD	



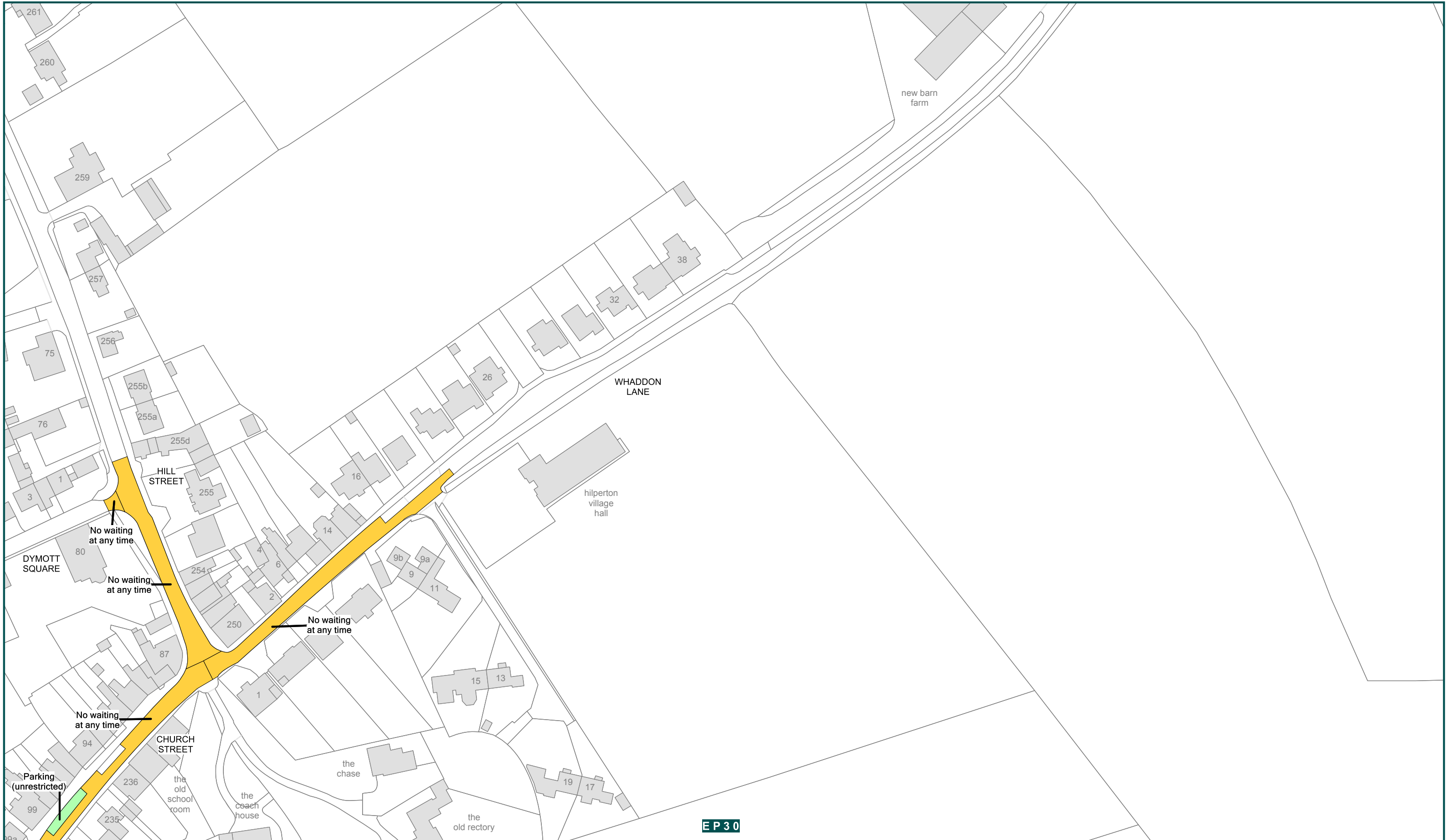
The County of Wiltshire (Parishes of West Wiltshire)
(Prohibition and Restriction of Waiting, Prohibition of Stopping, On Street Parking and Clearways) Consolidation Order - Hilpertown
 Crown copyright and database rights 2016 Ordnance Survey 100049050

SCALE	1: 1250 @ A3
DATE	25/11/2019

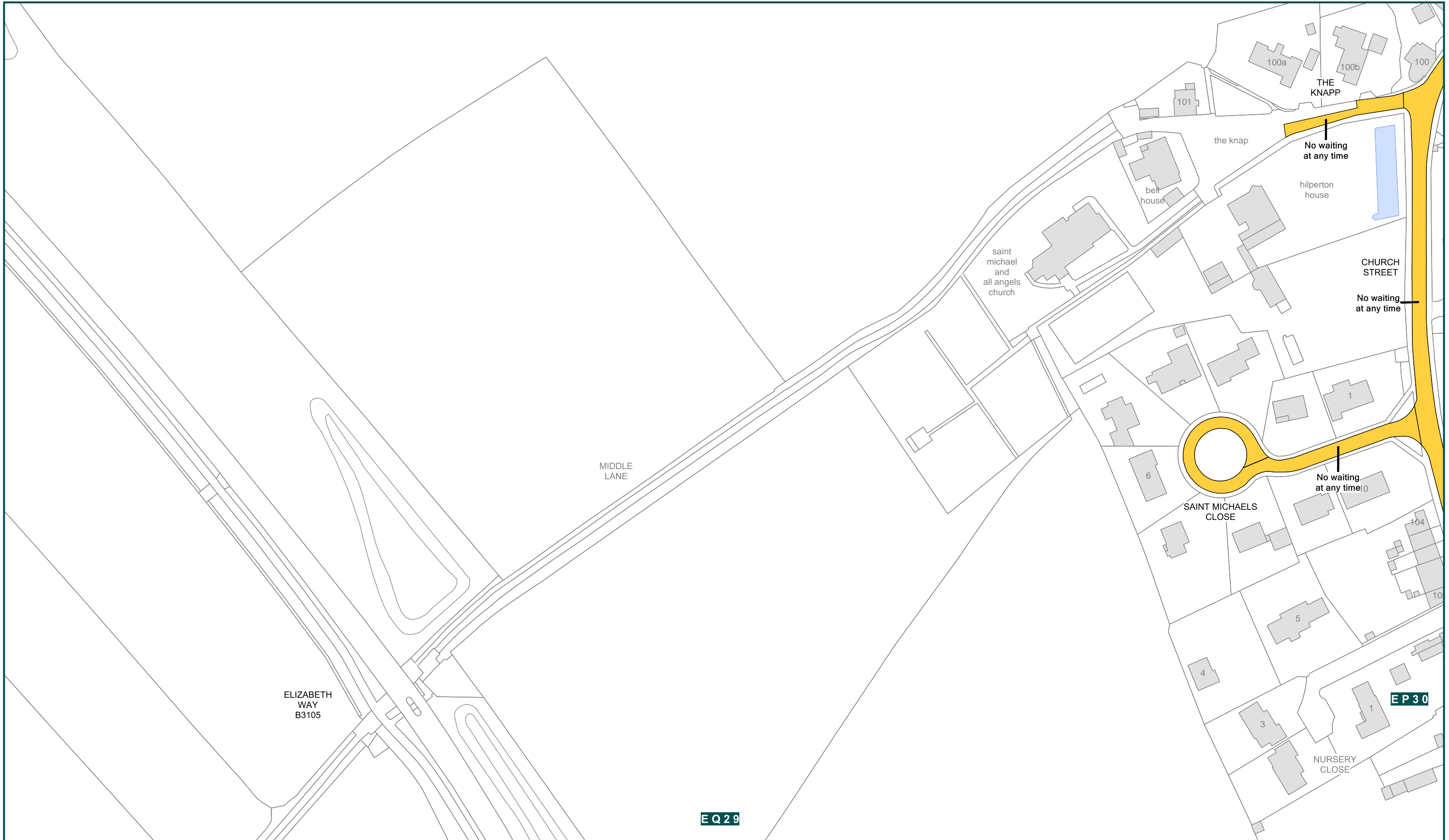
Wiltshire Council
 County Hall, Bythesea Road,
 Trowbridge, Wiltshire.
 BA14 8JN

KEY						
PARKING	DISABLED PARKING	NO WAITING	NO WAITING AT ANY TIME	TAXI CLEARWAY	EXPERIMENTAL RESTRICTIONS	
RESIDENT PARKING	DOCTOR PARKING	NO WAITING AND NO LOADING	NO WAITING AT ANY TIME AND NO LOADING	CLEARWAY		
PAY AND DISPLAY	MOTORCYCLE PARKING	NO WAITING AND NO LOADING AT ANY TIME	NO WAITING AT ANY TIME AND NO LOADING AT ANY TIME	ZONE		
LOADING	MULTIPLE RESTRICTIONS	PEDESTRIAN ZONE	ZONE ROAD			

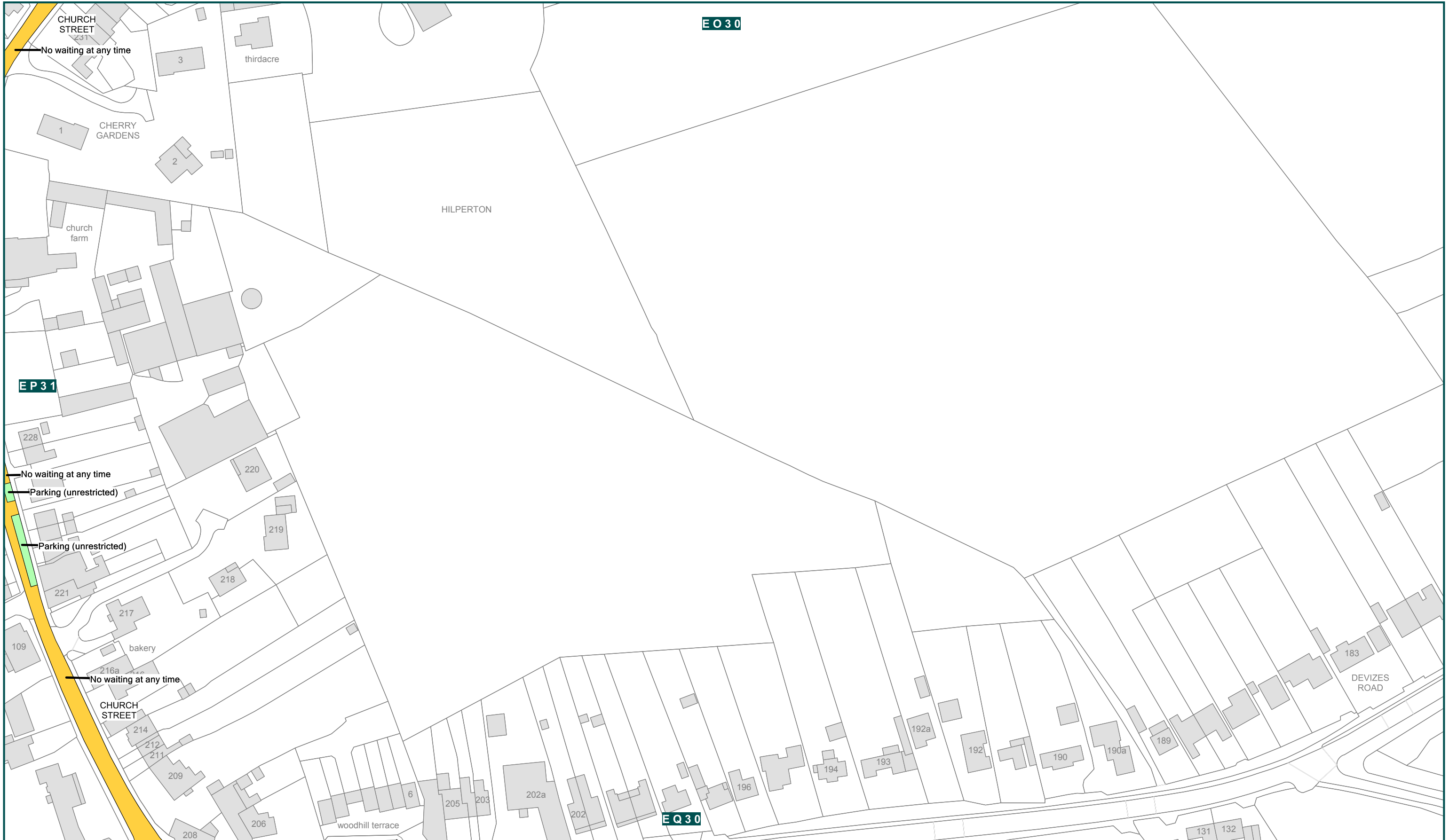
FILE	WWPA2019CONS	
	MAP SCHEDULE	EO28



	The County of Wiltshire (Parishes of West Wiltshire) (Prohibition and Restriction of Waiting, Prohibition of Stopping, On Street Parking and Clearways) Consolidation Order - Hilperton						SCALE 1: 1250 @ A3
	Crown copyright and database rights 2019 Ordnance Survey 100049050						DATE 25/11/2019
Wiltshire Council County Hall, Bythesea Road, Trowbridge, Wiltshire. BA14 8JN	KEY						FILE WWPA2019CONS
	PARKING RESIDENT PARKING PAY AND DISPLAY	DISABLED PARKING DOCTOR PARKING MOTORCYCLE PARKING LOADING	NO WAITING NO WAITING AND NO LOADING NO WAITING AND NO LOADING AT ANY TIME MULTIPLE RESTRICTIONS	NO WAITING AT ANY TIME NO WAITING AT ANY TIME AND NO LOADING NO WAITING AT ANY TIME AND NO LOADING AT ANY TIME PEDESTRIAN ZONE	TAXI CLEARWAY CLEARWAY ZONE ZONE ROAD	EXPERIMENTAL RESTRICTIONS	



	The County of Wiltshire (Parishes of West Wiltshire) (Prohibition and Restriction of Waiting, Prohibition of Stopping, On Street Parking and Clearways) Consolidation Order - Hilperon Crown copyright and database rights 2016 Ordnance Survey 100049050						SCALE 1: 1250 @ A3
							DATE 25/11/2019
Wiltshire Council County Hall, Bythesea Road, Trowbridge, Wiltshire. BA14 8JN	KEY						FILE WWPA2019CONS
	PARKING RESIDENT PARKING PAY AND DISPLAY	DISABLED PARKING DOCTOR PARKING MOTORCYCLE PARKING LOADING	NO WAITING NO WAITING AND NO LOADING NO WAITING AND NO LOADING AT ANY TIME MULTIPLE RESTRICTIONS	NO WAITING AT ANY TIME NO WAITING AT ANY TIME AND NO LOADING NO WAITING AT ANY TIME AND NO LOADING AT ANY TIME PEDESTRIAN ZONE	TAXI CLEARWAY CLEARWAY ZONE ZONE ROAD	EXPERIMENTAL RESTRICTIONS	MAP SCHEDULE EP29



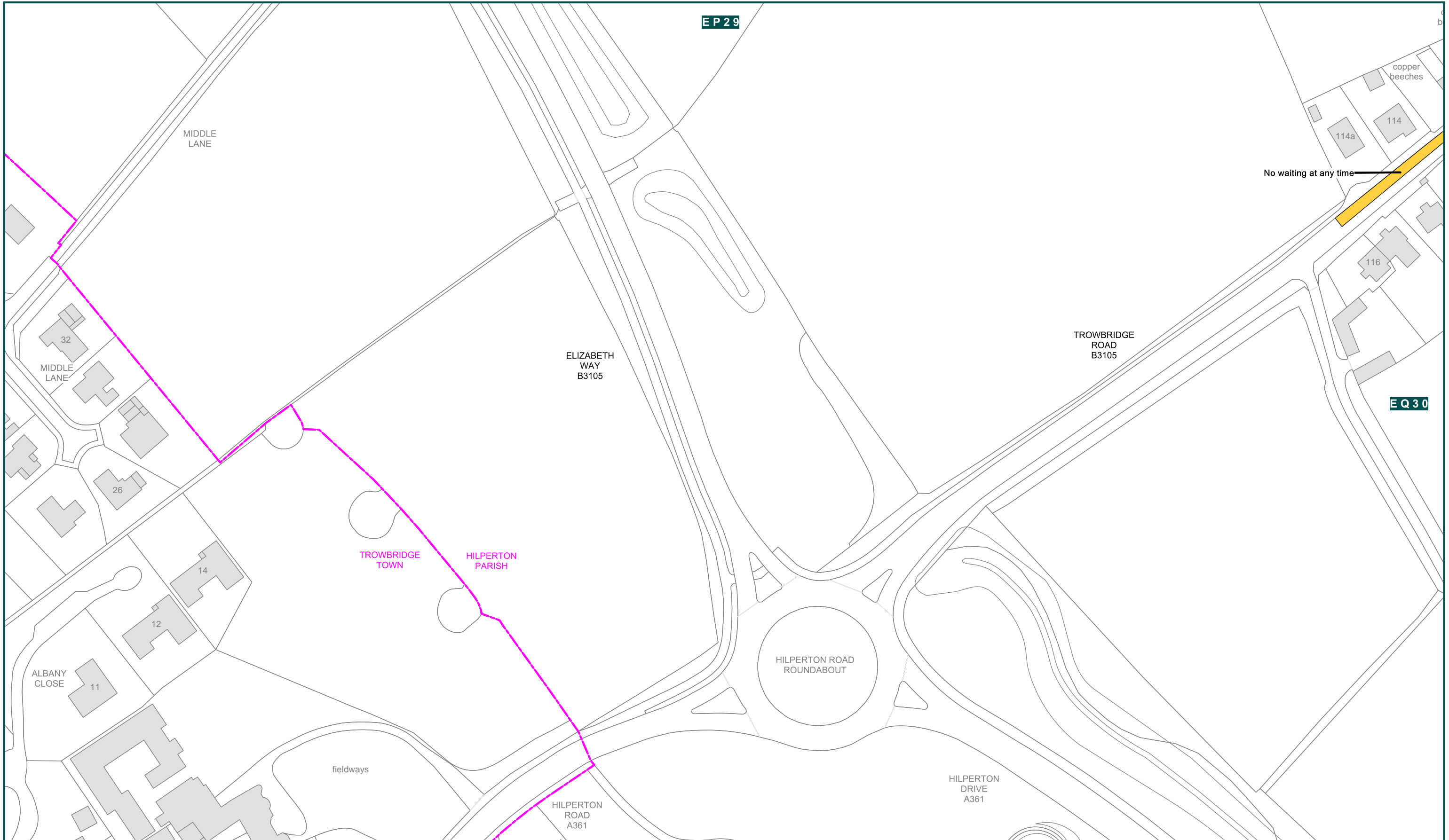
**The County of Wiltshire (Parishes of West Wiltshire)
(Prohibition and Restriction of Waiting, Prohibition of Stopping, On Street Parking and Clearways) Consolidation Order
- Hilpertton**

Crown copyright and database rights 2019 Ordnance Survey 100049050

SCALE	1: 1250 @ A3	
DATE	25/11/2019	
FILE	WWPA2019CONS	
	MAP SCHEDULE	EP30

Wiltshire Council
County Hall, Bythesea Road,
Trowbridge, Wiltshire.
BA14 8JN

KEY	
PARKING	DISABLED PARKING
RESIDENT PARKING	NO WAITING
PAY AND DISPLAY	DOCTOR PARKING
LOADING	NO WAITING AND NO LOADING
MOTORCYCLE PARKING	NO WAITING AND NO LOADING AT ANY TIME
MULTIPLE RESTRICTIONS	NO WAITING AT ANY TIME AND NO LOADING
TAXI CLEARWAY	NO WAITING AT ANY TIME AND NO LOADING AT ANY TIME
CLEARWAY	PEDESTRIAN ZONE
ZONE	ZONE ROAD
EXPERIMENTAL RESTRICTIONS	



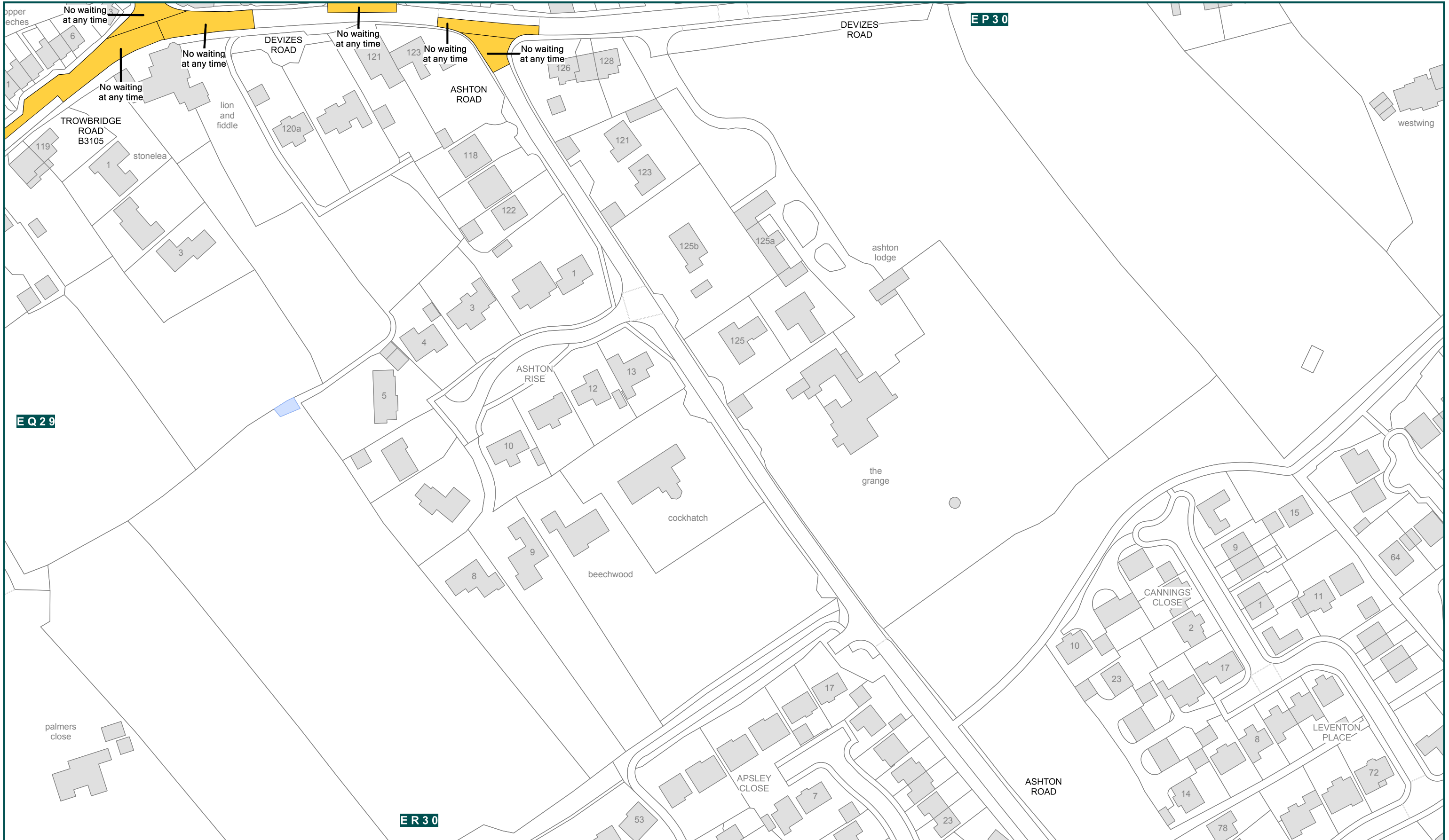
The County of Wiltshire (Parishes of West Wiltshire)
(Prohibition and Restriction of Waiting, Prohibition of Stopping, On Street Parking and Clearways) Consolidation Order - Hilperdon

Crown copyright and database rights 2016 Ordnance Survey 100049050

SCALE	1: 1250 @ A3	
DATE	25/11/2019	
FILE	WWPA2019CONS	
	MAP SCHEDULE	EQ29

Wiltshire Council
 County Hall, Bythesea Road,
 Trowbridge, Wiltshire.
 BA14 8JN

KEY	
PARKING	DISABLED PARKING
RESIDENT PARKING	DOCTOR PARKING
PAY AND DISPLAY	MOTORCYCLE PARKING
LOADING	NO WAITING
MULTIPLE RESTRICTIONS	NO WAITING AND NO LOADING
PEDESTRIAN ZONE	NO WAITING AND NO LOADING AT ANY TIME
NO WAITING AT ANY TIME AND NO LOADING	TAXI CLEARWAY
NO WAITING AT ANY TIME AND NO LOADING AT ANY TIME	CLEARWAY
NO WAITING AT ANY TIME AND NO LOADING AT ANY TIME	ZONE
NO WAITING AT ANY TIME AND NO LOADING AT ANY TIME	ZONE ROAD
NO WAITING AT ANY TIME AND NO LOADING AT ANY TIME	EXPERIMENTAL RESTRICTIONS



EQ 29

EP 30

ER 30



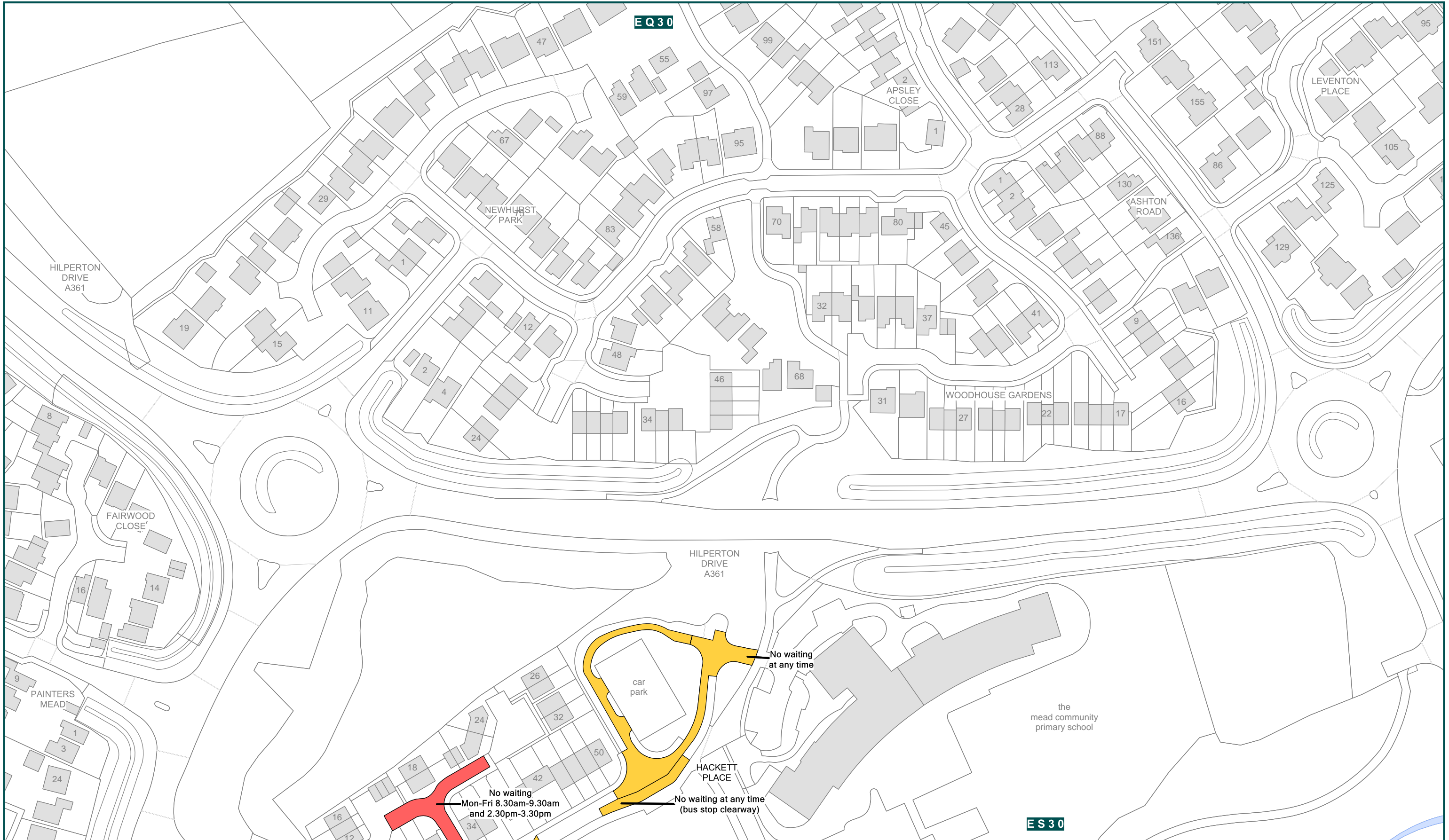
**The County of Wiltshire (Parishes of West Wiltshire)
(Prohibition and Restriction of Waiting, Prohibition of Stopping, On Street Parking and Clearways) Consolidation Order - Hilperton**

Crown copyright and database rights 2019 Ordnance Survey 100049050

SCALE	1: 1250 @ A3	
DATE	25/11/2019	
FILE	WWPA2019CONS	
	MAP SCHEDULE	EQ30

Wiltshire Council
County Hall, Bythesea Road,
Trowbridge, Wiltshire.
BA14 8JN

KEY	
PARKING	DISABLED PARKING
RESIDENT PARKING	DOCTOR PARKING
PAY AND DISPLAY	MOTORCYCLE PARKING
LOADING	LOADING
NO WAITING	NO WAITING
NO WAITING AND NO LOADING	NO WAITING AND NO LOADING
NO WAITING AND NO LOADING AT ANY TIME	NO WAITING AND NO LOADING AT ANY TIME
MULTIPLE RESTRICTIONS	MULTIPLE RESTRICTIONS
NO WAITING AT ANY TIME	NO WAITING AT ANY TIME
NO WAITING AT ANY TIME AND NO LOADING	NO WAITING AT ANY TIME AND NO LOADING
NO WAITING AT ANY TIME AND NO LOADING AT ANY TIME	NO WAITING AT ANY TIME AND NO LOADING AT ANY TIME
PEDESTRIAN ZONE	PEDESTRIAN ZONE
TAXI CLEARWAY	TAXI CLEARWAY
CLEARWAY	CLEARWAY
ZONE	ZONE
ZONE ROAD	ZONE ROAD
EXPERIMENTAL RESTRICTIONS	EXPERIMENTAL RESTRICTIONS



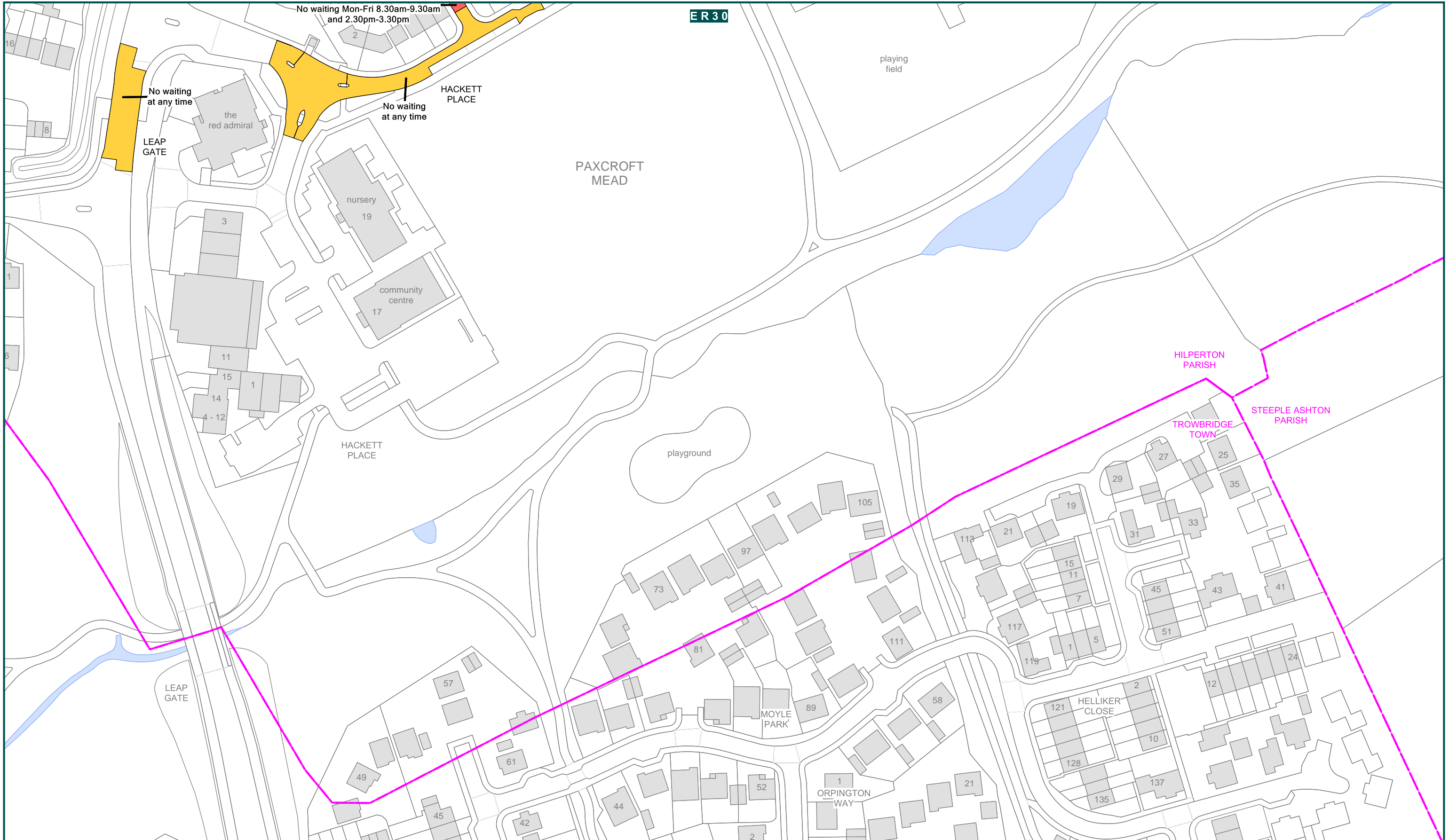
The County of Wiltshire (Parishes of West Wiltshire)
(Prohibition and Restriction of Waiting, Prohibition of Stopping, On Street Parking and Clearways) Consolidation Order - Hilperon

Crown copyright and database rights 2016 Ordnance Survey 100049050

SCALE	1: 1250 @ A3	
DATE	25/11/2019	
FILE	WWPA2019CONS	
	MAP SCHEDULE	ER30

Wiltshire Council
 County Hall, Bythesea Road,
 Trowbridge, Wiltshire.
 BA14 8JN

KEY	
PARKING	DISABLED PARKING
RESIDENT PARKING	DOCTOR PARKING
PAY AND DISPLAY	MOTORCYCLE PARKING
LOADING	NO WAITING
LOADING	NO WAITING AND NO LOADING
LOADING	NO WAITING AND NO LOADING AT ANY TIME
LOADING	MULTIPLE RESTRICTIONS
NO WAITING AT ANY TIME	TAXI CLEARWAY
NO WAITING AT ANY TIME AND NO LOADING	CLEARWAY
NO WAITING AT ANY TIME AND NO LOADING AT ANY TIME	ZONE
PEDESTRIAN ZONE	ZONE ROAD
	EXPERIMENTAL RESTRICTIONS



ER 30



The County of Wiltshire (Parishes of West Wiltshire)
(Prohibition and Restriction of Waiting, Prohibition of Stopping, On Street Parking and Clearways) Consolidation Order - Hilperton
 Crown copyright and database rights 2016 Ordnance Survey 100049050

SCALE	1: 1250 @ A3
DATE	25/11/2019

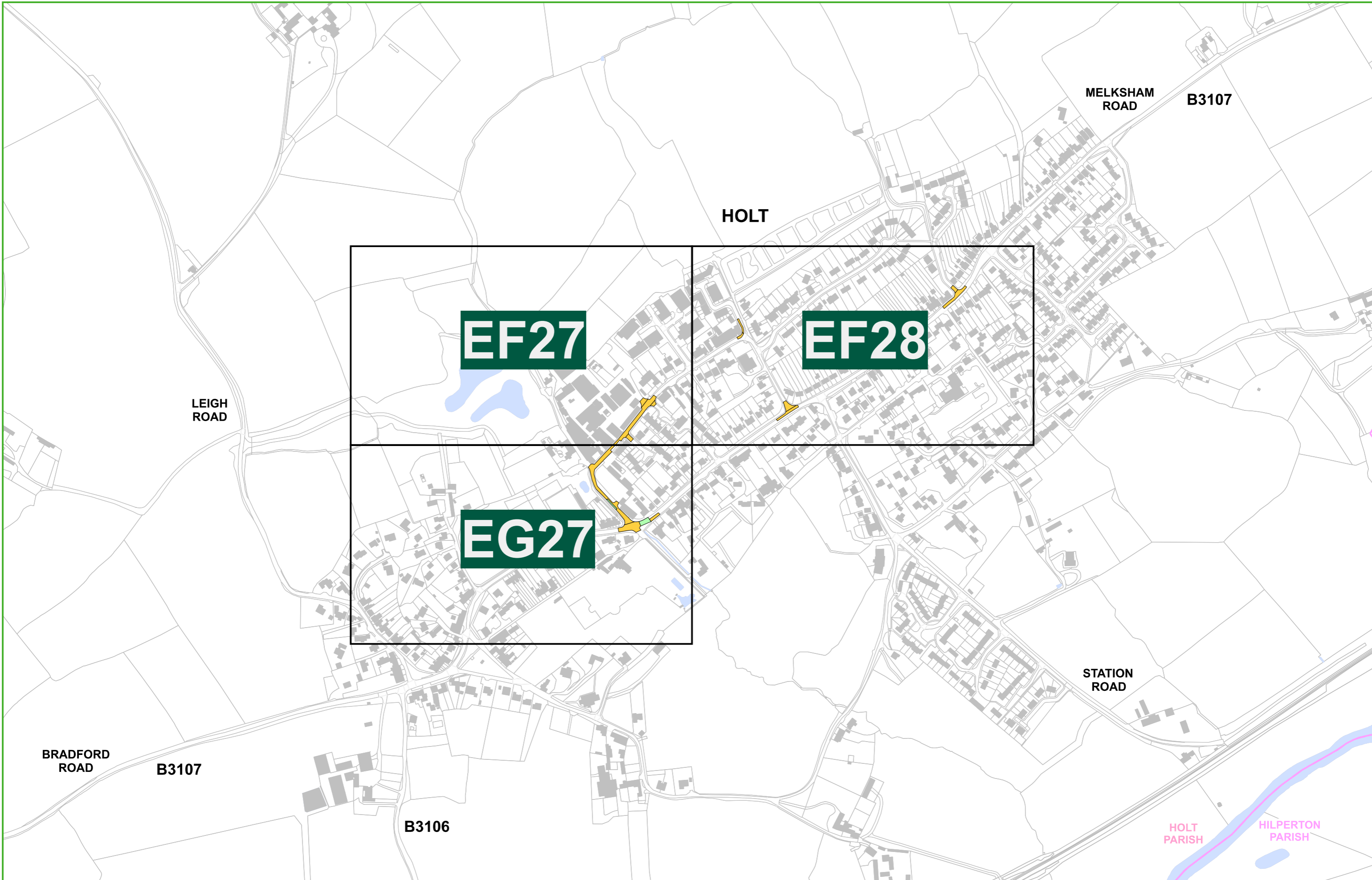
Wiltshire Council
 County Hall, Bythesea Road,
 Trowbridge, Wiltshire.
 BA14 8JN

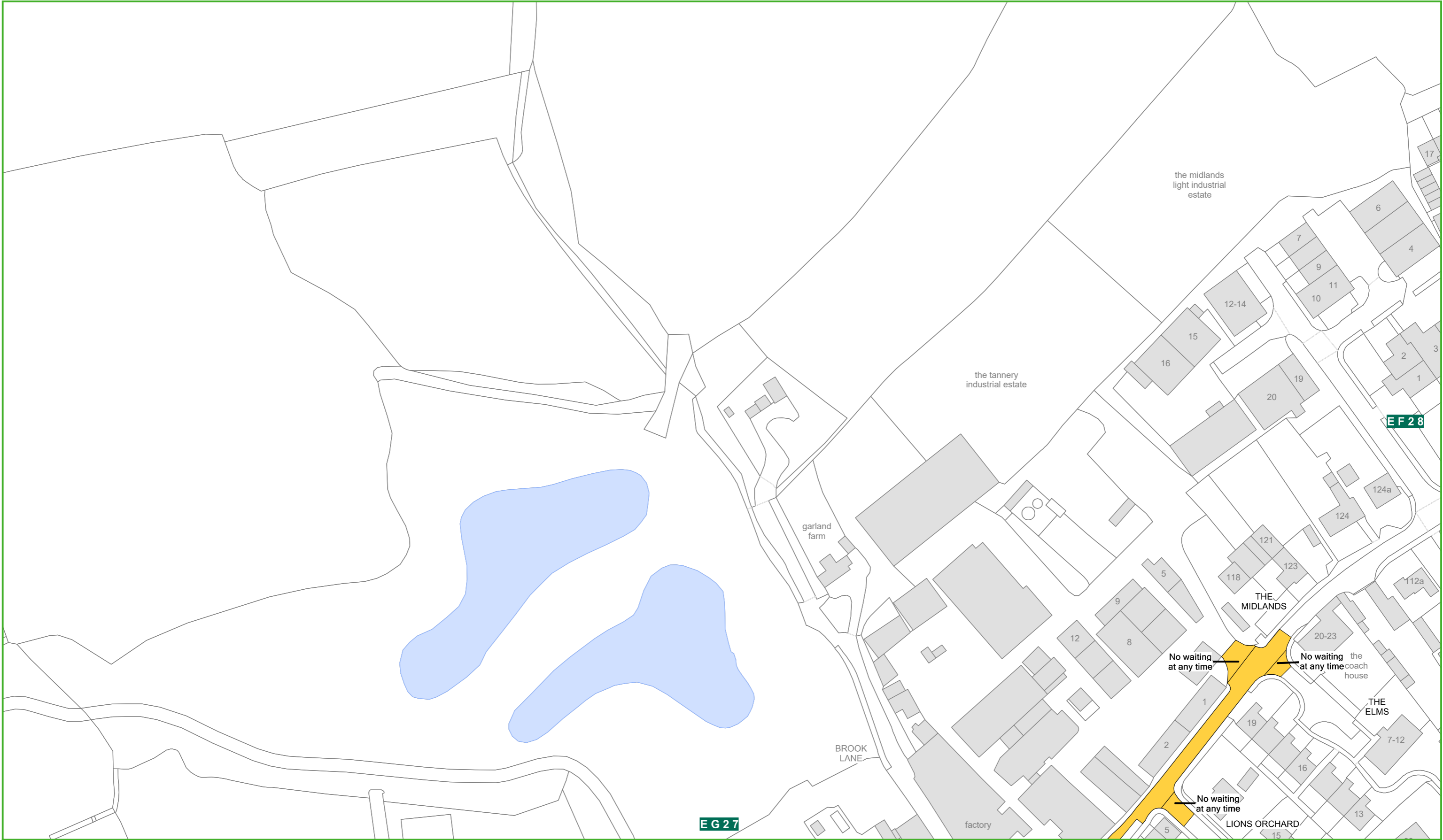
KEY	
	PARKING
	DOCTOR PARKING
	RESIDENT PARKING
	PAY AND DISPLAY
	DISABLED PARKING
	MOTORCYCLE PARKING
	LOADING
	NO WAITING
	NO WAITING AND NO LOADING
	NO WAITING AND NO LOADING AT ANY TIME
	MULTIPLE RESTRICTIONS
	NO WAITING AT ANY TIME
	NO WAITING AT ANY TIME AND NO LOADING
	NO WAITING AT ANY TIME AND NO LOADING AT ANY TIME
	PEDESTRIAN ZONE
	TAXI CLEARWAY
	CLEARWAY
	ZONE
	ZONE ROAD
	EXPERIMENTAL RESTRICTIONS

FILE	WWPA2019CONS
	MAP SCHEDULE
	ES30

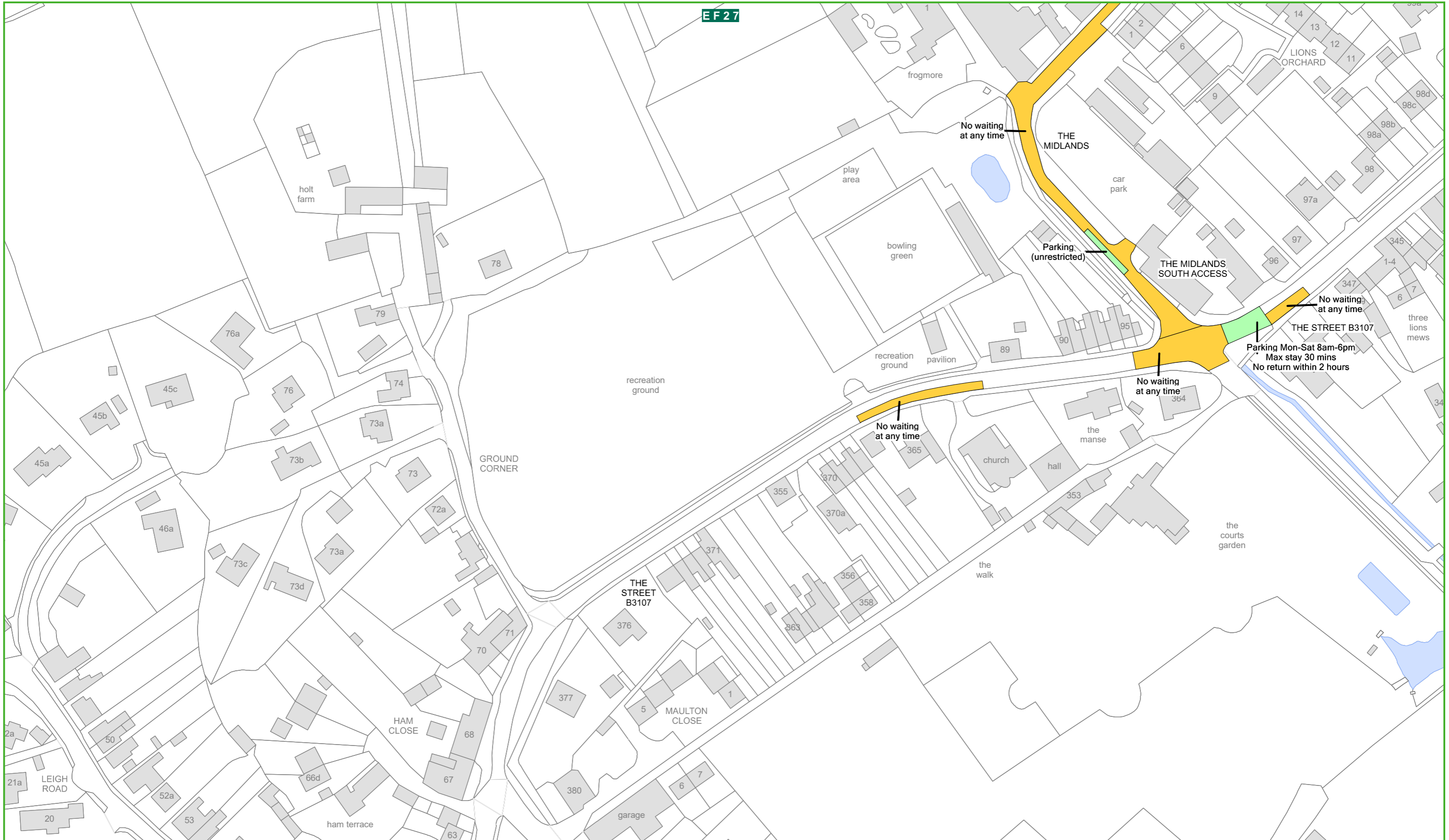
HOLT GAZETTEER

STREET NAME	MAP SCHEDULE		
BECKERLEY LANE	EF28		
LIONS ORCHARD	EF27		
THE COMMON	EF28		
THE MIDLANDS	EF27	EF28	EG27
THE MIDLANDS NORTH ACCESS	EF28		
THE MIDLANDS SOUTH ACCESS	EG27		
THE SPA	EF28		
THE STREET B3107	EF28	EG27	





	THE COUNTY OF WILTSHIRE (PARISHES OF WEST WILTSHIRE) (PROHIBITION AND RESTRICTION OF WAITING, ON STREET PARKING AND CLEARWAYS) CONSOLIDATION ORDER 2019 HOLT					SCALE 1:1250	
	Crown copyright and database rights 2021 Ordnance Survey 100049050					DATE 09/08/2021	
Wiltshire Council County Hall, Bythesea Road, Trowbridge, Wiltshire. BA14 8JN	KEY						
	PARKING RESIDENT PARKING PAY AND DISPLAY	DISABLED PARKING DOCTOR PARKING MOTORCYCLE PARKING LOADING	NO WAITING NO WAITING AND NO LOADING NO WAITING AND NO LOADING AT ANY TIME MULTIPLE RESTRICTIONS	NO WAITING AT ANY TIME NO WAITING AT ANY TIME AND NO LOADING NO WAITING AT ANY TIME AND NO LOADING AT ANY TIME PEDESTRIAN ZONE	TAXI CLEARWAY CLEARWAY ZONE ZONE ROAD	EXPERIMENTAL RESTRICTIONS	FILE WWPA2016CONS MAP EF27



Wiltshire Council

**THE COUNTY OF WILTSHIRE (PARISHES OF WEST WILTSHIRE)
(PROHIBITION AND RESTRICTION OF WAITING, ON STREET PARKING AND CLEARWAYS) CONSOLIDATION ORDER 2019
HOLT**

Crown copyright and database rights 2021 Ordnance Survey 100049050

SCALE 1:1250



DATE 09/08/2021

Wiltshire Council
County Hall, Bythesea Road,
Trowbridge, Wiltshire.
BA14 8JN

KEY

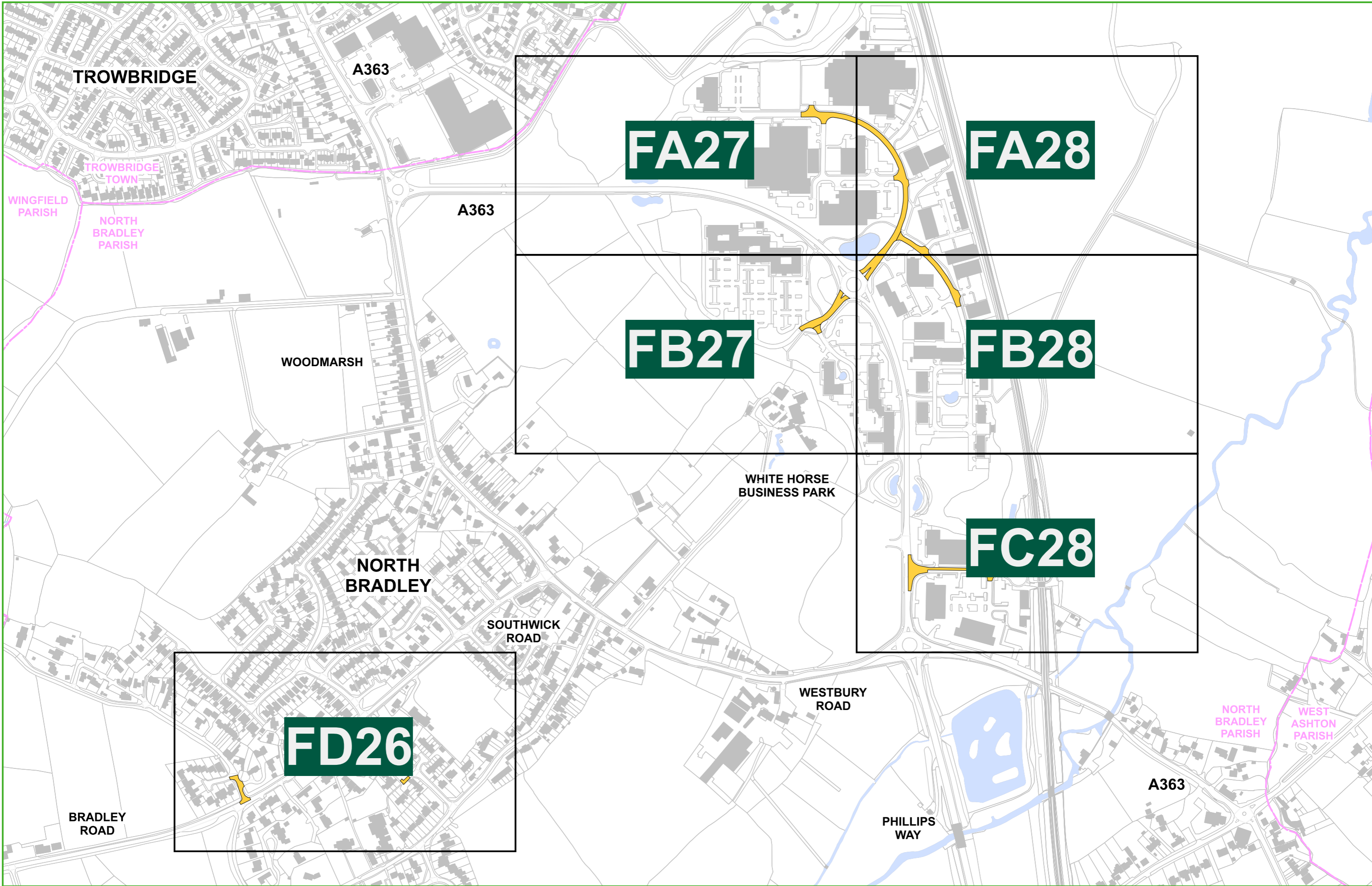
PARKING	DISABLED PARKING	NO WAITING	NO WAITING AT ANY TIME	TAXI CLEARWAY	EXPERIMENTAL RESTRICTIONS
RESIDENT PARKING	DOCTOR PARKING	NO WAITING AND NO LOADING	NO WAITING AT ANY TIME AND NO LOADING	CLEARWAY	ZONE
PAY AND DISPLAY	MOTORCYCLE PARKING	NO WAITING AND NO LOADING AT ANY TIME	NO WAITING AT ANY TIME AND NO LOADING AT ANY TIME	ZONE	ZONE ROAD
LOADING	MULTIPLE RESTRICTIONS	PEDESTRIAN ZONE			

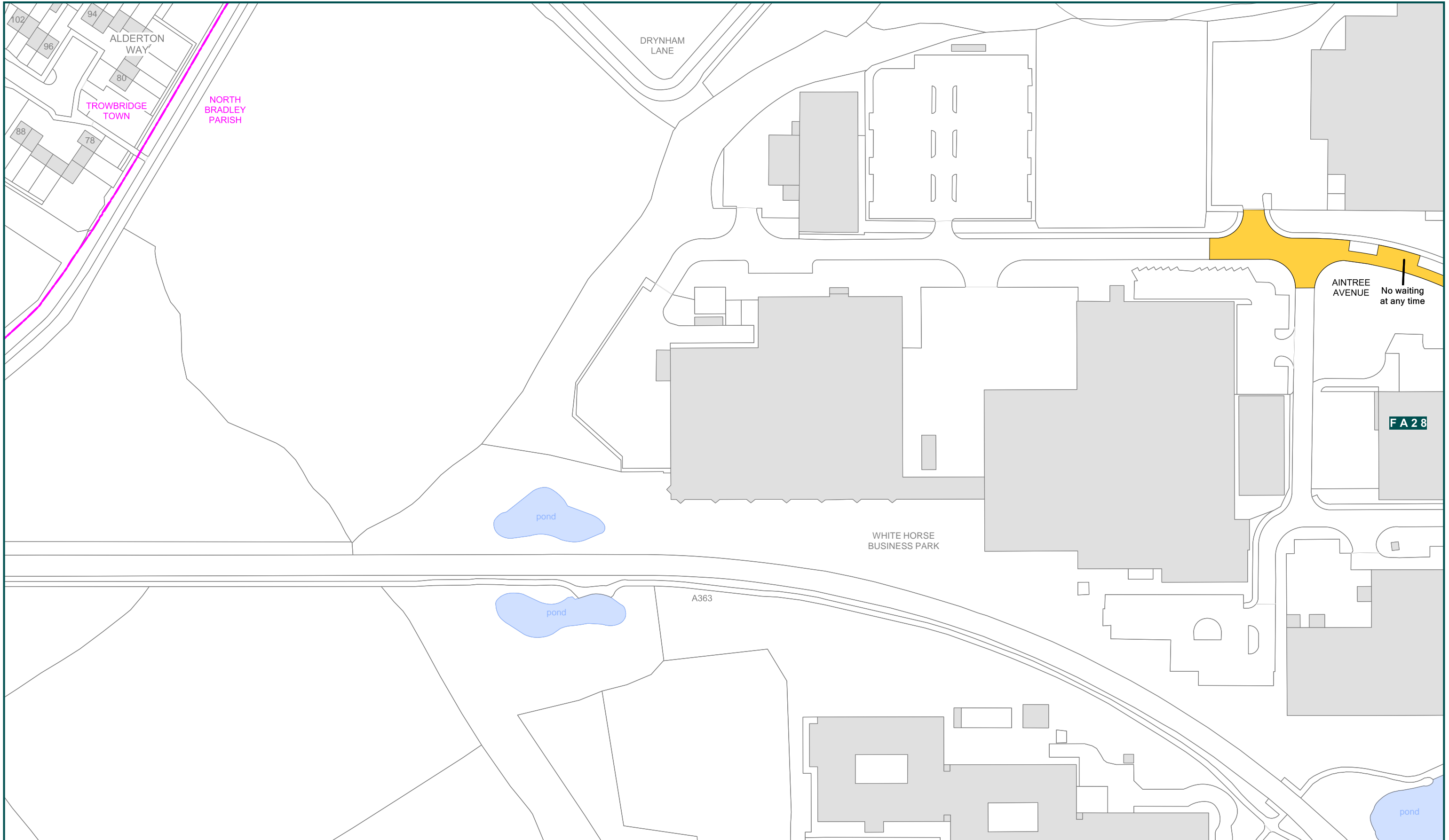
FILE **WWPA2016CONS**

MAP **EG27**

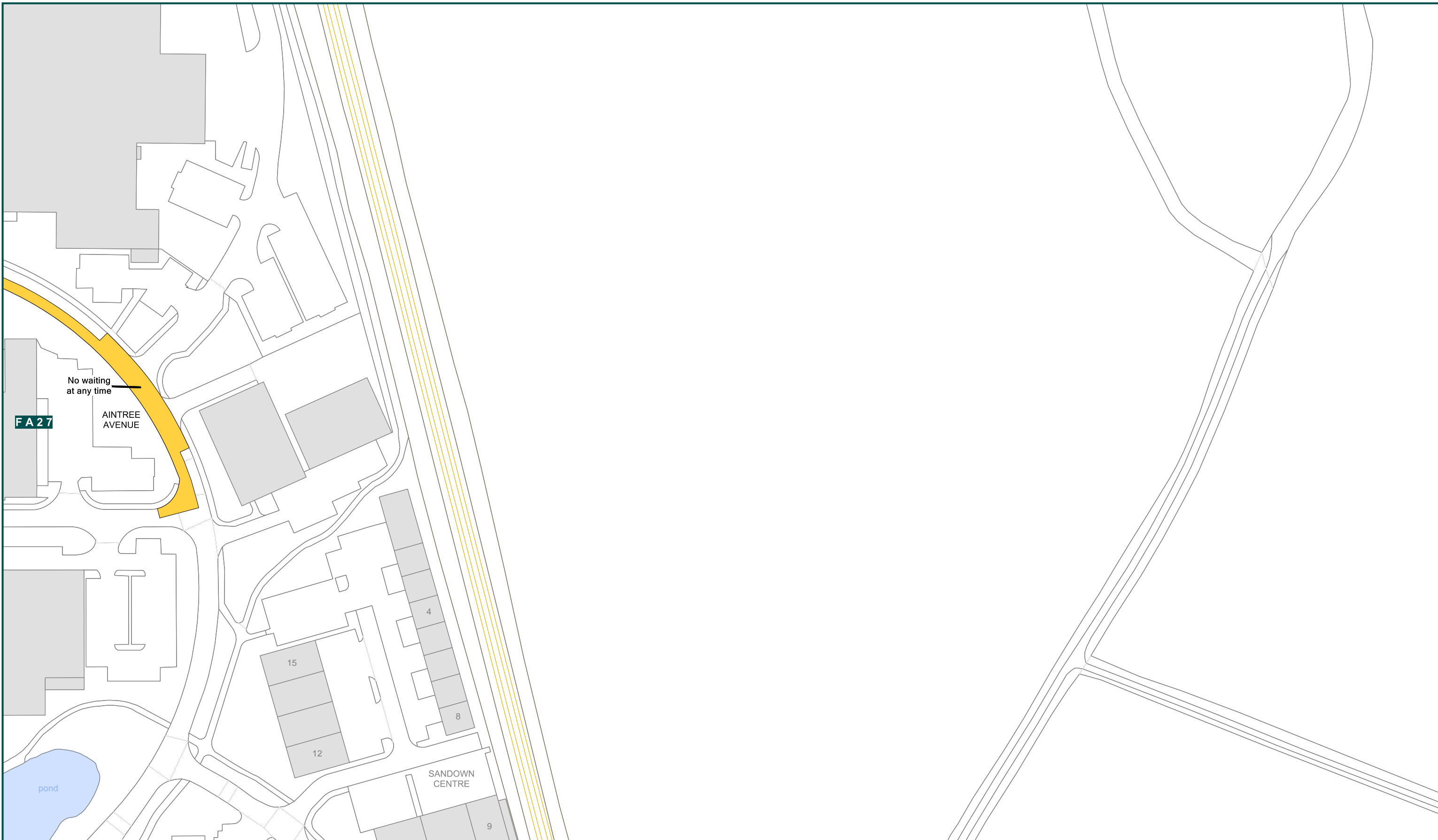
NORTH BRADLEY GAZETTEER

STREET NAME	MAP SCHEDULE		
AINTREE AVENUE	FA27	FA28	FB28
EPSOM ROAD	FA28	FB28	
MERIDIAN BUSINESS PARK	FC28		
NEWMARKET AVENUE	FB27	FB28	
SAINT NICHOLAS CLOSE	FD26		
THE RANK	FD26		
WINCHESTER CLOSE	FD26		
WINDSOR ROAD	FB27	FB28	





	The County of Wiltshire (Parishes of West Wiltshire) (Prohibition and Restriction of Waiting, Prohibition of Stopping, On Street Parking and Clearways) Consolidation Order - North Bradley Crown copyright and database rights 2016 Ordnance Survey 100049050						SCALE 1: 1250 @ A3
							DATE 25/11/2019
Wiltshire Council County Hall, Bythesea Road, Trowbridge, Wiltshire. BA14 8JN	KEY						FILE WWPA2019CONS
	PARKING RESIDENT PARKING PAY AND DISPLAY	DISABLED PARKING DOCTOR PARKING MOTORCYCLE PARKING LOADING	NO WAITING NO WAITING AND NO LOADING NO WAITING AND NO LOADING AT ANY TIME MULTIPLE RESTRICTIONS	NO WAITING AT ANY TIME NO WAITING AT ANY TIME AND NO LOADING NO WAITING AT ANY TIME AND NO LOADING AT ANY TIME PEDESTRIAN ZONE	TAXI CLEARWAY CLEARWAY ZONE ZONE ROAD	EXPERIMENTAL RESTRICTIONS	



The County of Wiltshire (Parishes of West Wiltshire)

(Prohibition and Restriction of Waiting, Prohibition of Stopping, On Street Parking and Clearways) Consolidation Order - North Bradley

Crown copyright and database rights 2016 Ordnance Survey 100049050

SCALE 1: 1250 @ A3

DATE 25/11/2019

FILE WWPA2019CONS

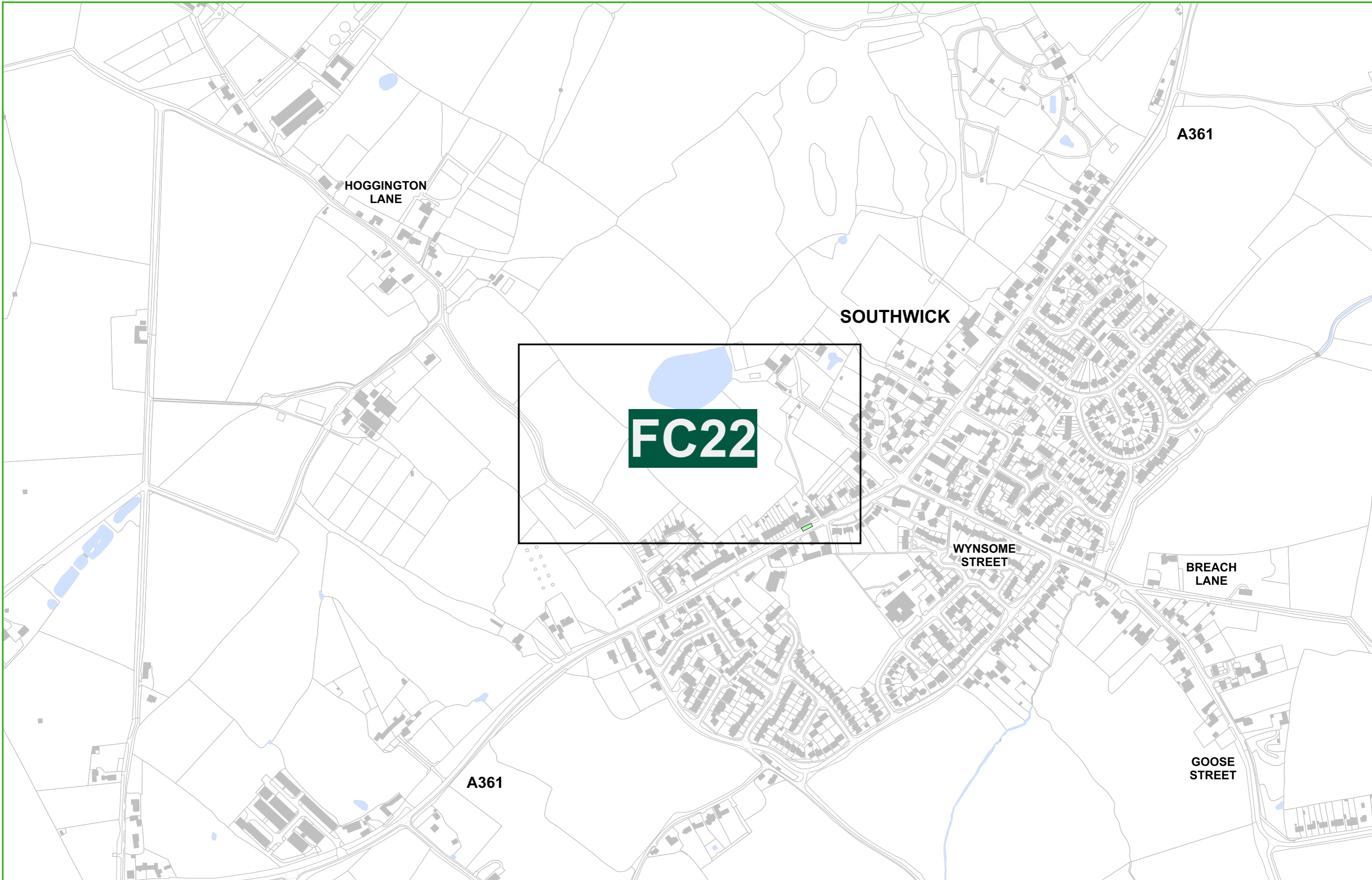
Wiltshire Council
County Hall, Bythesea Road,
Trowbridge, Wiltshire.
BA14 8JN

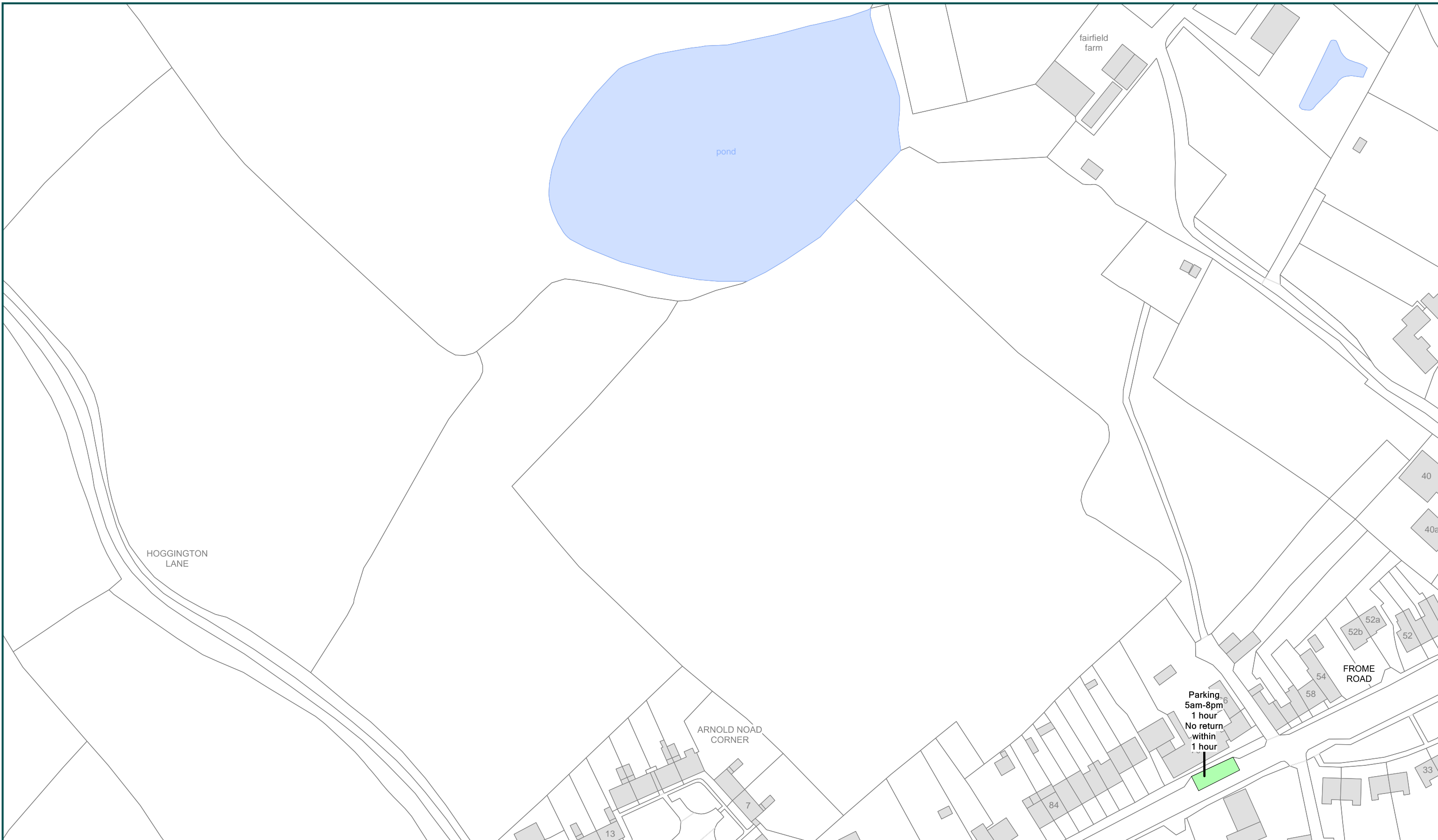
KEY		NO WAITING		NO WAITING AT ANY TIME		TAXI CLEARWAY		EXPERIMENTAL RESTRICTIONS	
PARKING	DOCTOR PARKING	NO WAITING	NO WAITING AND NO LOADING	NO WAITING AT ANY TIME	NO WAITING AT ANY TIME AND NO LOADING	TAXI CLEARWAY	EXPERIMENTAL RESTRICTIONS	CLEARWAY	
RESIDENT PARKING	MOTORCYCLE PARKING	NO WAITING AND NO LOADING AT ANY TIME	MULTIPLE RESTRICTIONS	NO WAITING AT ANY TIME AND NO LOADING AT ANY TIME	PEDESTRIAN ZONE	ZONE		ZONE ROAD	
PAY AND DISPLAY	LOADING								

MAP SCHEDULE **FA28**

SOUTHWICK GAZETTEER

STREET NAME	MAP SCHEDULE
FROME ROAD	FC22





The County of Wiltshire (Parishes of West Wiltshire)
(Prohibition and Restriction of Waiting, Prohibition of Stopping, On Street Parking and Clearways) Consolidation Order - Southwick

Crown copyright and database rights 2016 Ordnance Survey 100049050

SCALE 1: 1250 @ A3

DATE 25/11/2019

FILE WWPA2019CONS

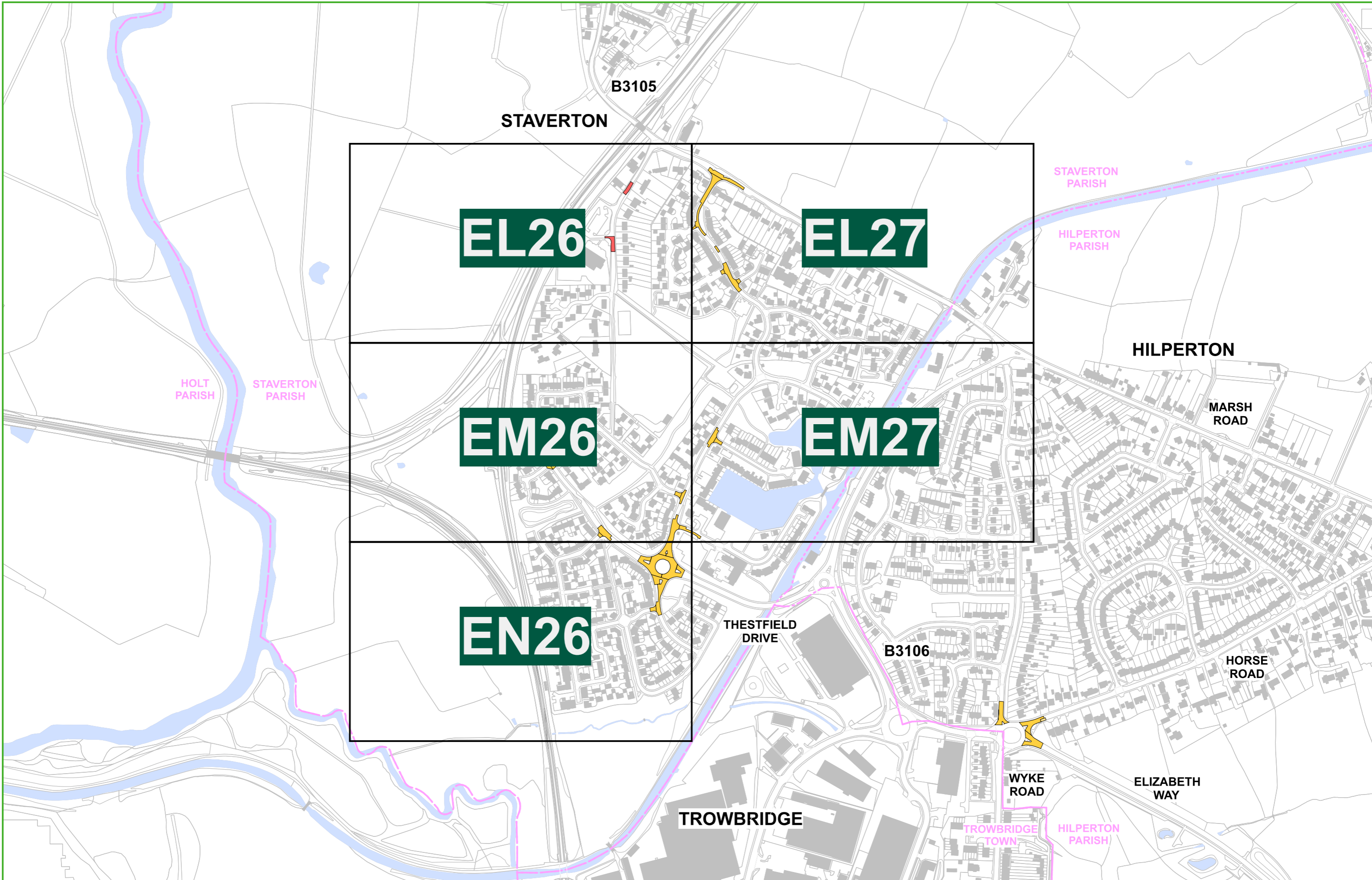
Wiltshire Council
 County Hall, Bythesea Road,
 Trowbridge, Wiltshire.
 BA14 8JN

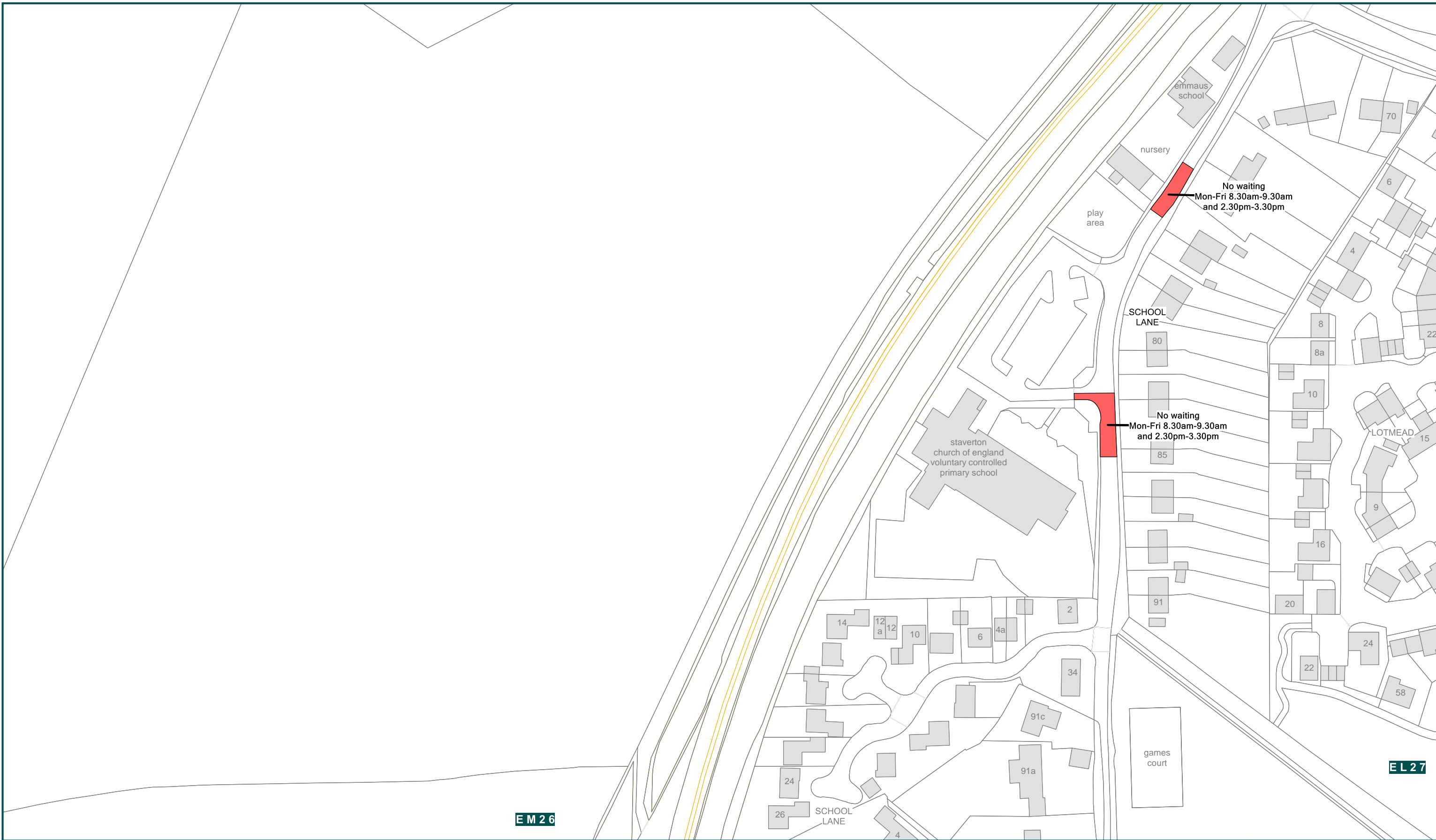
KEY											
	PARKING		DISABLED PARKING		NO WAITING		NO WAITING AT ANY TIME		TAXI CLEARWAY		EXPERIMENTAL RESTRICTIONS
	DOCTOR PARKING		DOCTOR PARKING		NO WAITING AND NO LOADING		NO WAITING AT ANY TIME AND NO LOADING		CLEARWAY		ZONE
	RESIDENT PARKING		MOTORCYCLE PARKING		NO WAITING AND NO LOADING AT ANY TIME		NO WAITING AT ANY TIME AND NO LOADING AT ANY TIME		ZONE ROAD		
	PAY AND DISPLAY		LOADING		MULTIPLE RESTRICTIONS		PEDESTRIAN ZONE				

	MAP SCHEDULE	FC22

STAVERTON GAZETTEER

STREET NAME	MAP SCHEDULE		
BISHOPSMEAD	EM26		
BLACKTHORN WAY	EN26		
BULRUSH PLACE	EN26		
COTTLES BARTON	EL27		
CYGNET WAY	EM26		
LITTLEBROOK	EL27		
LOTMEAD NORTH ACCESS	* EL27		
LOTMEAD SOUTH ACCESS	EL27		
MARINA DRIVE	EM26	EM27	EN26
MAUNDERS DRIVE	EN26		
MAUNDERS DRIVE NORTH ACCESS	EM26		
MAUNDERS DRIVE SOUTH ACCESS	EN26		
NEW TERRACE	EL27		
SCHOOL LANE	EL26		
SWAN DRIVE	EM27		
THE SLIPWAY	EM26	EM27	
THESTFIELD DRIVE	EM26	EN26	
VINESCROFT	EM26		





The County of Wiltshire (Parishes of West Wiltshire)
(Prohibition and Restriction of Waiting, Prohibition of Stopping, On Street Parking and Clearways) Consolidation Order - Staverton

Crown copyright and database rights 2016 Ordnance Survey 100049050

SCALE 1: 1250 @ A3

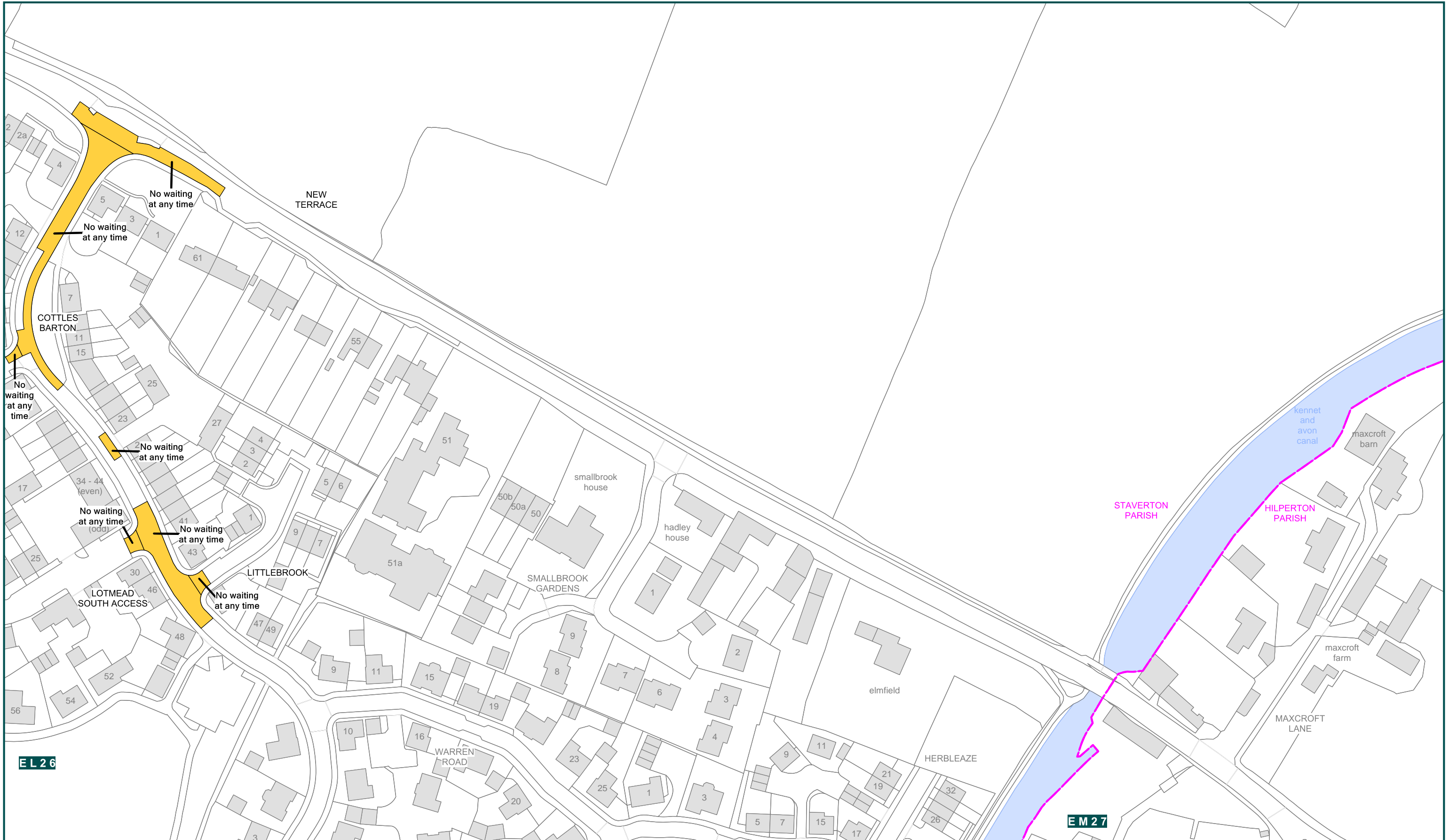
DATE 25/11/2019

FILE WHPA2019CONS

Wiltshire Council
County Hall, Bythesea Road,
Trowbridge, Wiltshire.
BA14 8JN

KEY		DISABLED PARKING		NO WAITING		NO WAITING AT ANY TIME		TAXI CLEARWAY		EXPERIMENTAL RESTRICTIONS	
	PARKING		DISABLED PARKING		NO WAITING		NO WAITING AT ANY TIME		TAXI CLEARWAY		EXPERIMENTAL RESTRICTIONS
	DOCTOR PARKING		NO WAITING AND NO LOADING		NO WAITING AT ANY TIME AND NO LOADING		NO WAITING AT ANY TIME AND NO LOADING AT ANY TIME		CLEARWAY		ZONE
	RESIDENT PARKING		NO WAITING AND NO LOADING AT ANY TIME		NO WAITING AT ANY TIME AND NO LOADING AT ANY TIME		NO WAITING AT ANY TIME AND NO LOADING AT ANY TIME		CLEARWAY		ZONE
	PAY AND DISPLAY		LOADING		MULTIPLE RESTRICTIONS		PEDESTRIAN ZONE		ZONE ROAD		ZONE ROAD

W E S N
MAP SCHEDULE EL26



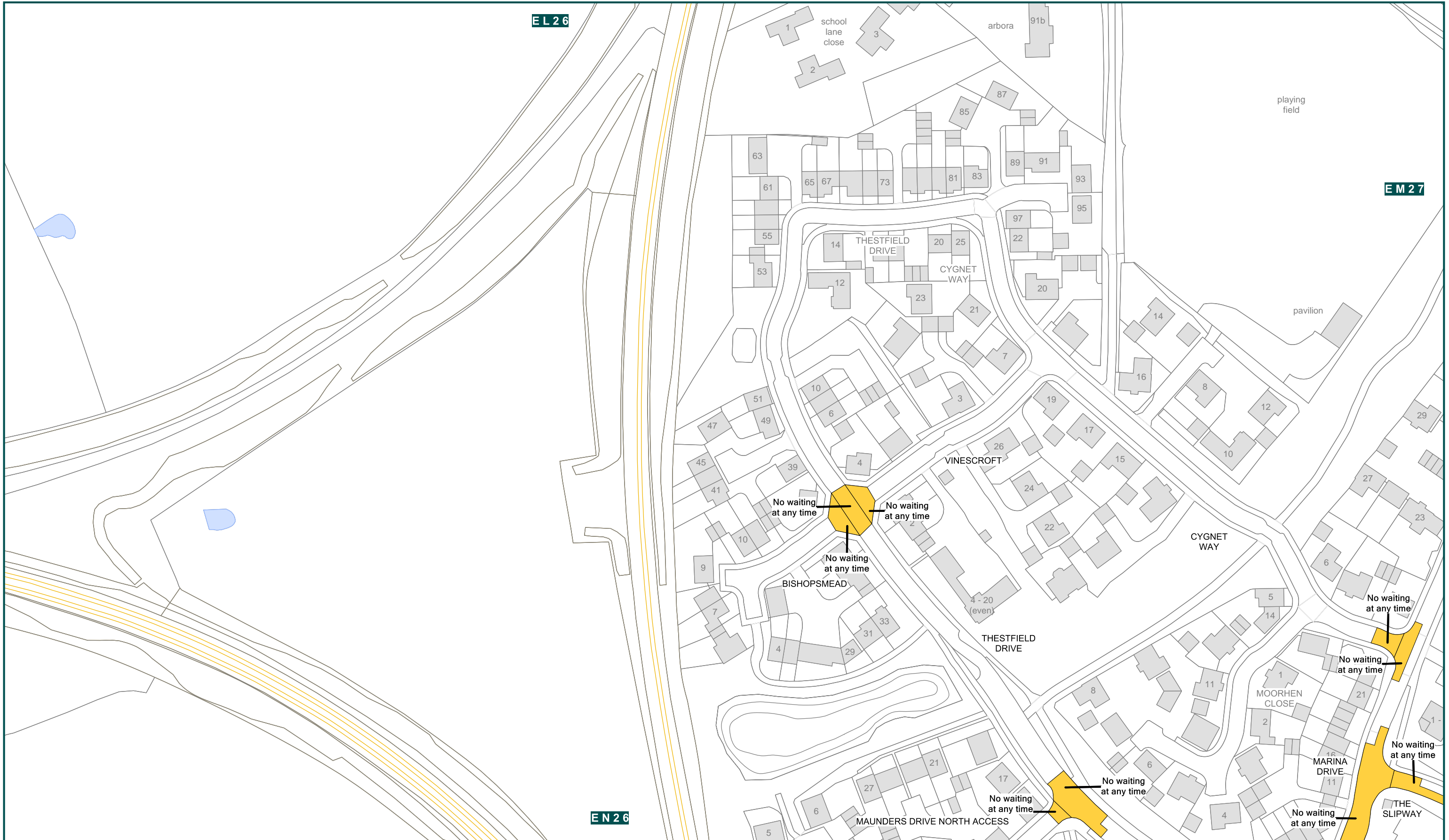
The County of Wiltshire (Parishes of West Wiltshire)
(Prohibition and Restriction of Waiting, Prohibition of Stopping, On Street Parking and Clearways) Consolidation Order - Staverton

Crown copyright and database rights 2016 Ordnance Survey 100049050

SCALE	1: 1250 @ A3	
DATE	25/11/2019	
FILE	WWPA2019CONS	
	MAP SCHEDULE	EL27

Wiltshire Council
 County Hall, Bythesea Road,
 Trowbridge, Wiltshire.
 BA14 8JN

KEY	
PARKING	DISABLED PARKING
RESIDENT PARKING	DOCTOR PARKING
PAY AND DISPLAY	MOTORCYCLE PARKING
LOADING	NO WAITING
LOADING	NO WAITING AND NO LOADING
LOADING	NO WAITING AND NO LOADING AT ANY TIME
LOADING	MULTIPLE RESTRICTIONS
NO WAITING AT ANY TIME	TAXI CLEARWAY
NO WAITING AT ANY TIME AND NO LOADING	CLEARWAY
NO WAITING AT ANY TIME AND NO LOADING AT ANY TIME	ZONE
PEDESTRIAN ZONE	ZONE ROAD
EXPERIMENTAL RESTRICTIONS	



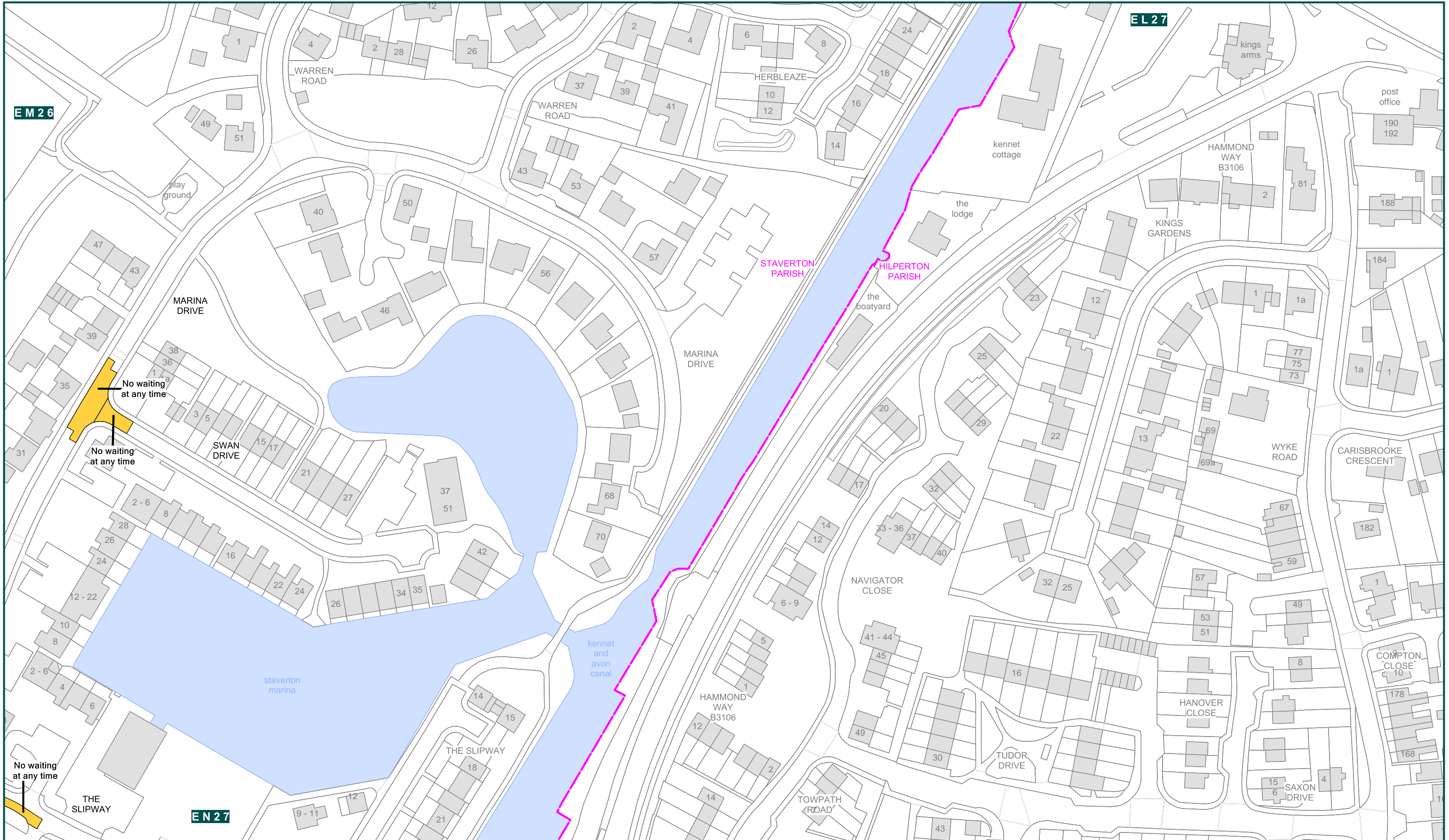
The County of Wiltshire (Parishes of West Wiltshire)
(Prohibition and Restriction of Waiting, Prohibition of Stopping, On Street Parking and Clearways) Consolidation Order - Staverton

Crown copyright and database rights 2016 Ordnance Survey 100049050

SCALE	1: 1250 @ A3	
DATE	25/11/2019	
FILE	WWPA2019CONS	
	MAP SCHEDULE	EM26

Wiltshire Council
County Hall, Bythesea Road,
Trowbridge, Wiltshire.
BA14 8JN

KEY	
PARKING	DISABLED PARKING
RESIDENT PARKING	DOCTOR PARKING
PAY AND DISPLAY	MOTORCYCLE PARKING
LOADING	MULTIPLE RESTRICTIONS
NO WAITING	NO WAITING AT ANY TIME
NO WAITING AND NO LOADING	NO WAITING AND NO LOADING AT ANY TIME
NO WAITING AT ANY TIME	PEDESTRIAN ZONE
NO WAITING AT ANY TIME AND NO LOADING	TAXI CLEARWAY
NO WAITING AT ANY TIME AND NO LOADING AT ANY TIME	CLEARWAY
ZONE	ZONE ROAD
EXPERIMENTAL RESTRICTIONS	



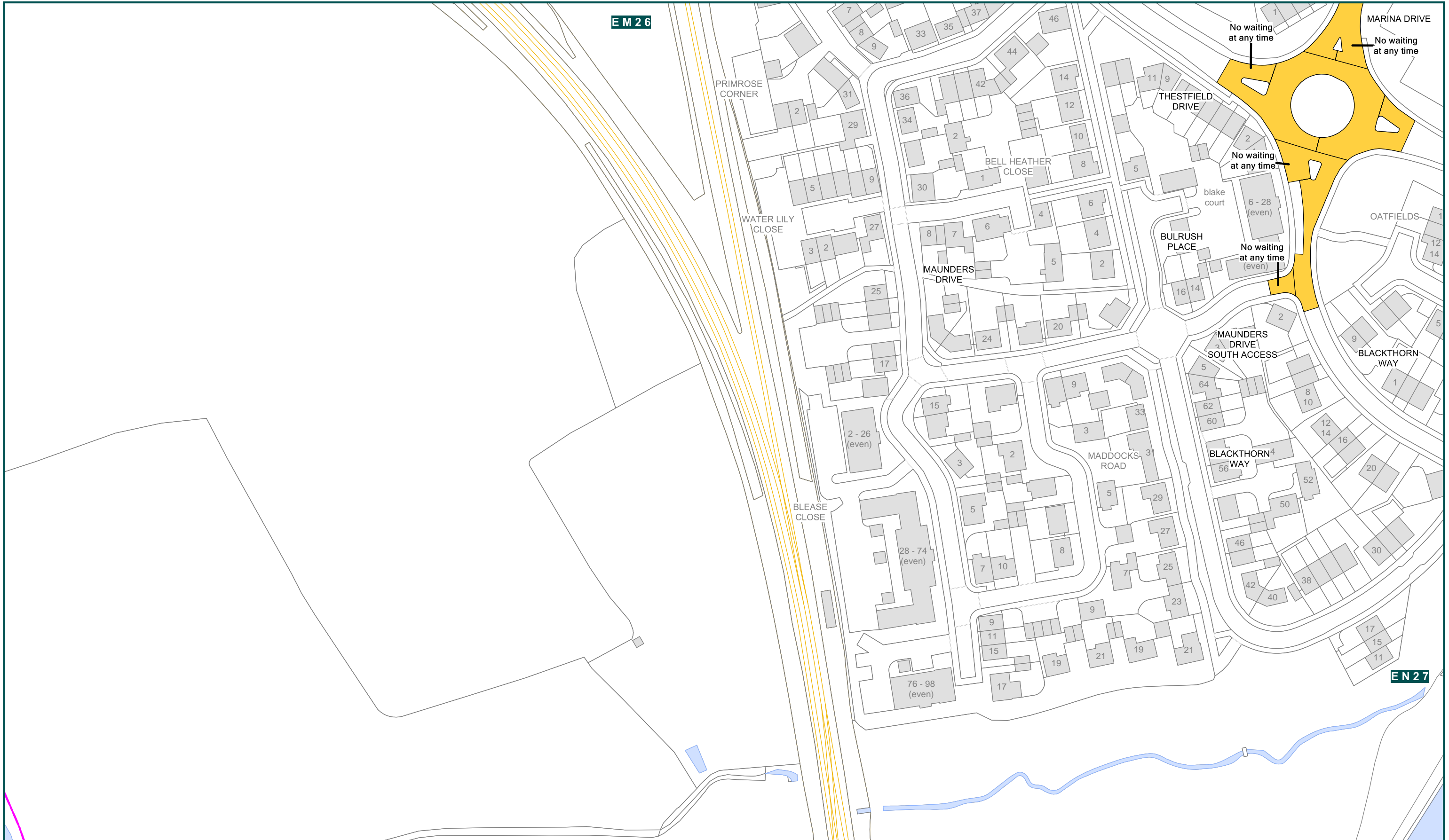
The County of Wiltshire (Parishes of West Wiltshire)
(Prohibition and Restriction of Waiting, Prohibition of Stopping, On Street Parking and Clearways) Consolidation Order - Staverton

Crown copyright and database rights 2016 Ordnance Survey 100049050

SCALE	1: 1250 @ A3	
DATE	25/11/2019	
FILE	WWPA2019CONS	
	MAP SCHEDULE	EM27

Wiltshire Council
 County Hall, Bythesea Road,
 Trowbridge, Wiltshire.
 BA14 8JN

KEY	
	PARKING
	DOCTOR PARKING
	RESIDENT PARKING
	PAY AND DISPLAY
	DISABLED PARKING
	DOCTOR PARKING
	MOTORCYCLE PARKING
	LOADING
	NO WAITING
	NO WAITING AND NO LOADING
	NO WAITING AND NO LOADING AT ANY TIME
	MULTIPLE RESTRICTIONS
	NO WAITING AT ANY TIME
	NO WAITING AT ANY TIME AND NO LOADING
	NO WAITING AT ANY TIME AND NO LOADING AT ANY TIME
	PEDESTRIAN ZONE
	TAXI CLEARWAY
	CLEARWAY
	ZONE
	ZONE ROAD
	EXPERIMENTAL RESTRICTIONS



The County of Wiltshire (Parishes of West Wiltshire)
(Prohibition and Restriction of Waiting, Prohibition of Stopping, On Street Parking and Clearways) Consolidation Order - Staverton

Crown copyright and database rights 2016 Ordnance Survey 100049050

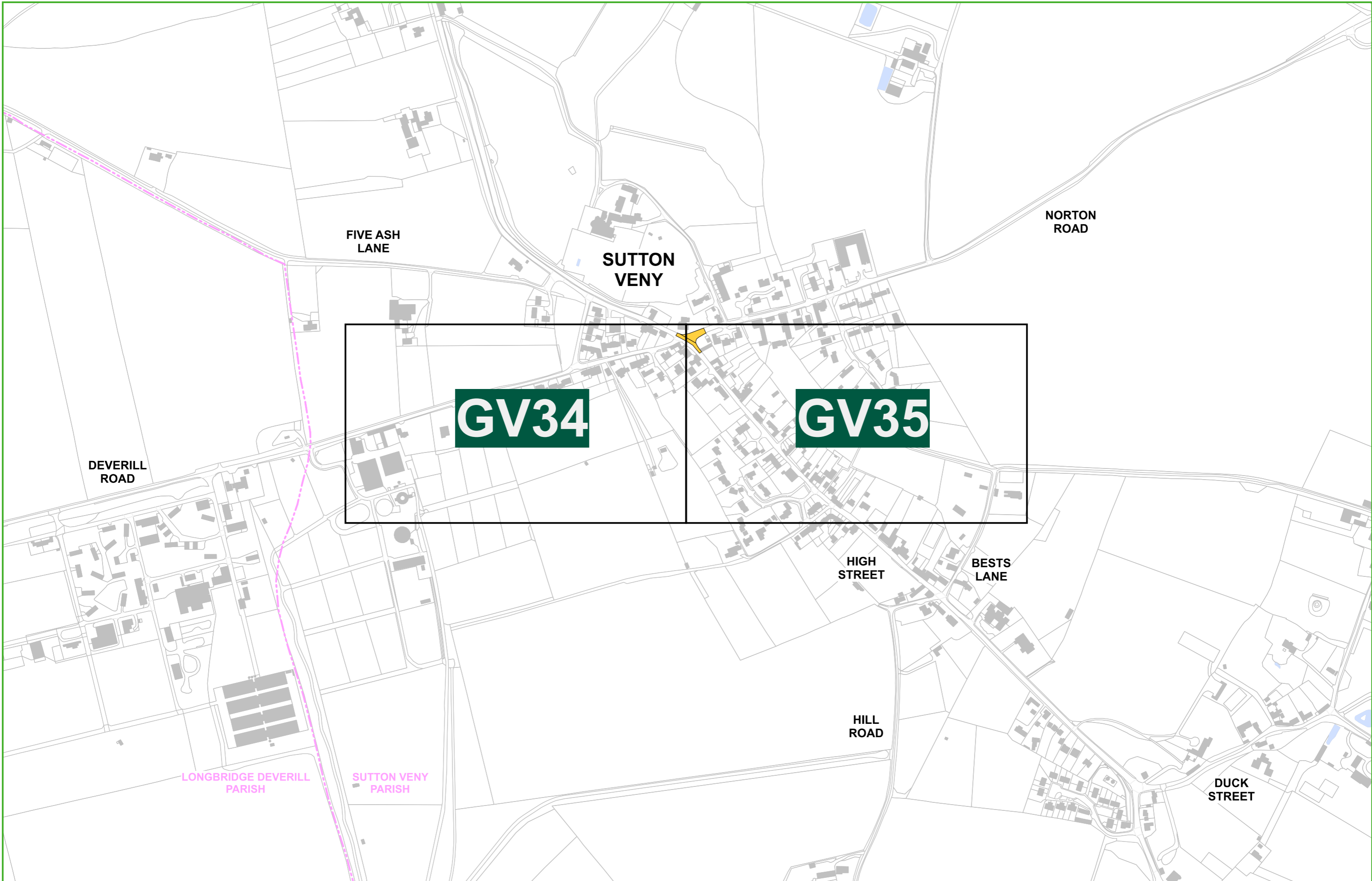
SCALE	1: 1250 @ A3	
DATE	25/11/2019	
FILE	WWPA2019CONS	
	MAP SCHEDULE	EN26

Wiltshire Council
County Hall, Bythesea Road,
Trowbridge, Wiltshire.
BA14 8JN

KEY	
PARKING	DISABLED PARKING
RESIDENT PARKING	DOCTOR PARKING
PAY AND DISPLAY	MOTORCYCLE PARKING
LOADING	LOADING
NO WAITING	NO WAITING
NO WAITING AND NO LOADING	NO WAITING AND NO LOADING
NO WAITING AND NO LOADING AT ANY TIME	NO WAITING AND NO LOADING AT ANY TIME
MULTIPLE RESTRICTIONS	NO WAITING AT ANY TIME
NO WAITING AT ANY TIME AND NO LOADING	NO WAITING AT ANY TIME AND NO LOADING
NO WAITING AT ANY TIME AND NO LOADING AT ANY TIME	NO WAITING AT ANY TIME AND NO LOADING AT ANY TIME
PEDESTRIAN ZONE	TAXI CLEARWAY
ZONE	CLEARWAY
ZONE ROAD	EXPERIMENTAL RESTRICTIONS

SUTTON VENY GAZETTEER

STREET NAME	MAP SCHEDULE	
HIGH STREET	GV34	GV35
NORTON ROAD	GV35	





**The County of Wiltshire (Parishes of West Wiltshire)
(Prohibition and Restriction of Waiting, On Street Parking and Clearways) Consolidation Order
Sutton Veny**

Crown copyright and database rights 2019 Ordnance Survey 100049050

SCALE	1: 1250 @ A3	
DATE	19/08/2019	
FILE	WWPA2016CONS	
	MAP SCHEDULE	GV34

Wiltshire Council
County Hall, Bythesea Road,
Trowbridge, Wiltshire.
BA14 8JN

KEY	
PARKING	DISABLED PARKING
RESIDENT PARKING	DOCTOR PARKING
PAY AND DISPLAY	MOTORCYCLE PARKING
LOADING	LOADING
NO WAITING	NO WAITING AND NO LOADING
NO WAITING AND NO LOADING AT ANY TIME	MULTIPLE RESTRICTIONS
NO WAITING AT ANY TIME	NO WAITING AT ANY TIME AND NO LOADING
NO WAITING AT ANY TIME AND NO LOADING AT ANY TIME	PEDESTRIAN ZONE
TAXI CLEARWAY	CLEARWAY
EXPERIMENTAL RESTRICTIONS	ZONE
	ZONE ROAD



GV 34



**The County of Wiltshire (Parishes of West Wiltshire)
(Prohibition and Restriction of Waiting, On Street Parking and Clearways) Consolidation Order
Sutton Veny**

Crown copyright and database rights 2019 Ordnance Survey 100049050

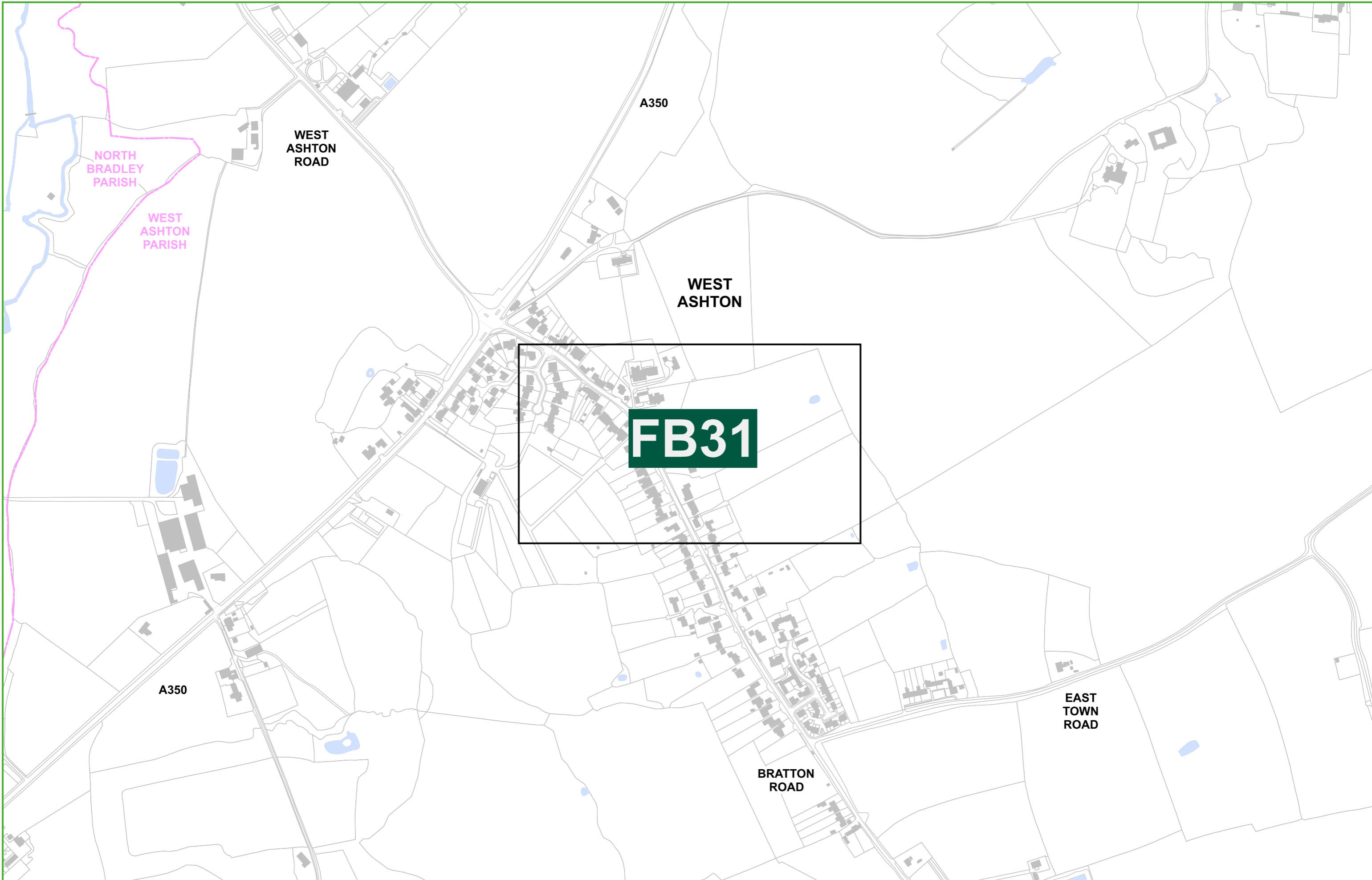
SCALE	1: 1250 @ A3	
DATE	19/08/2019	
FILE	WWPA2016CONS	
	MAP SCHEDULE	GV35

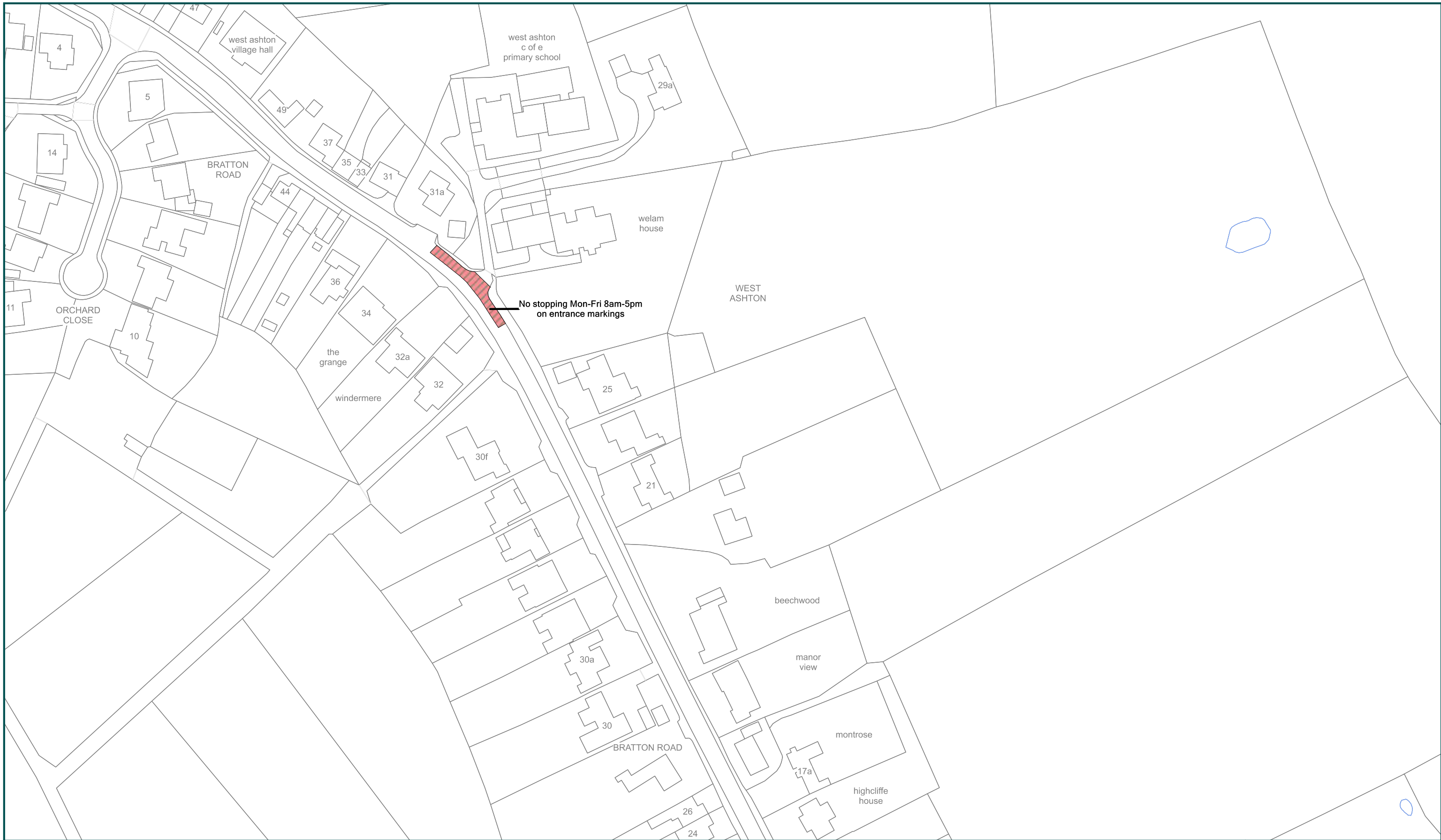
Wiltshire Council
County Hall, Bythesea Road,
Trowbridge, Wiltshire.
BA14 8JN

KEY	
PARKING	DISABLED PARKING
RESIDENT PARKING	NO WAITING
PAY AND DISPLAY	DOCTOR PARKING
LOADING	MOTORCYCLE PARKING
MULTIPLE RESTRICTIONS	NO WAITING AND NO LOADING
PEDESTRIAN ZONE	NO WAITING AND NO LOADING AT ANY TIME
NO WAITING AT ANY TIME AND NO LOADING	NO WAITING AT ANY TIME AND NO LOADING AT ANY TIME
TAXI CLEARWAY	CLEARWAY
EXPERIMENTAL RESTRICTIONS	ZONE
ZONE	ZONE ROAD

WEST ASHTON GAZETTEER

STREET NAME	MAP SCHEDULE
BRATTON ROAD	FB31





**The County of Wiltshire (Parishes of West Wiltshire)
(Prohibition and Restriction of Waiting, Prohibition of Stopping, On Street Parking and Clearways) Consolidation Order
- West Ashton**

Crown copyright and database rights 2013 Ordnance Survey 100049050

SCALE 1: 1250 @ A3

DATE 25/11/2019

FILE WWPA2019CONS

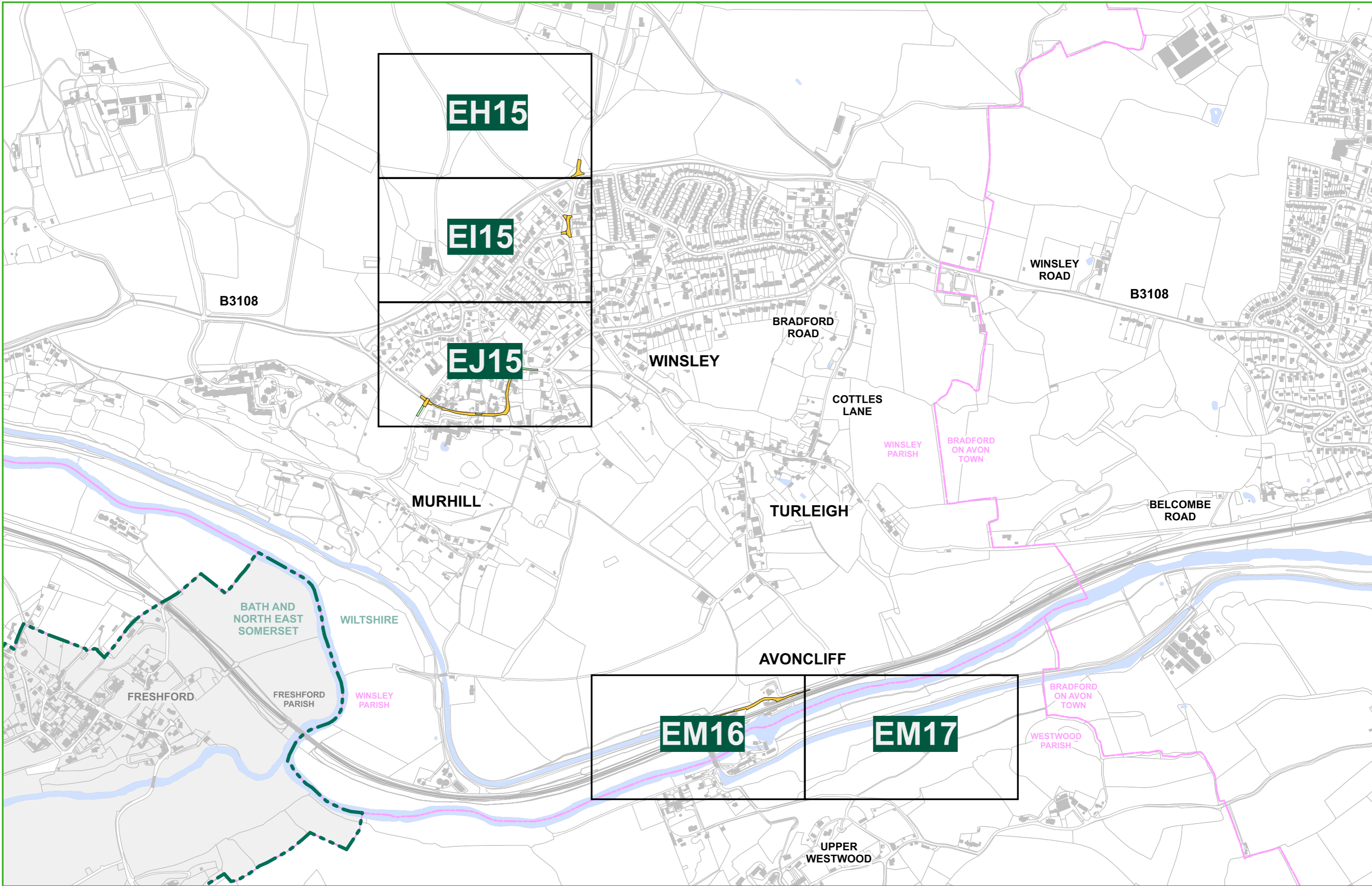
Wiltshire Council
County Hall, Bythesea Road,
Trowbridge, Wiltshire.
BA14 8JN

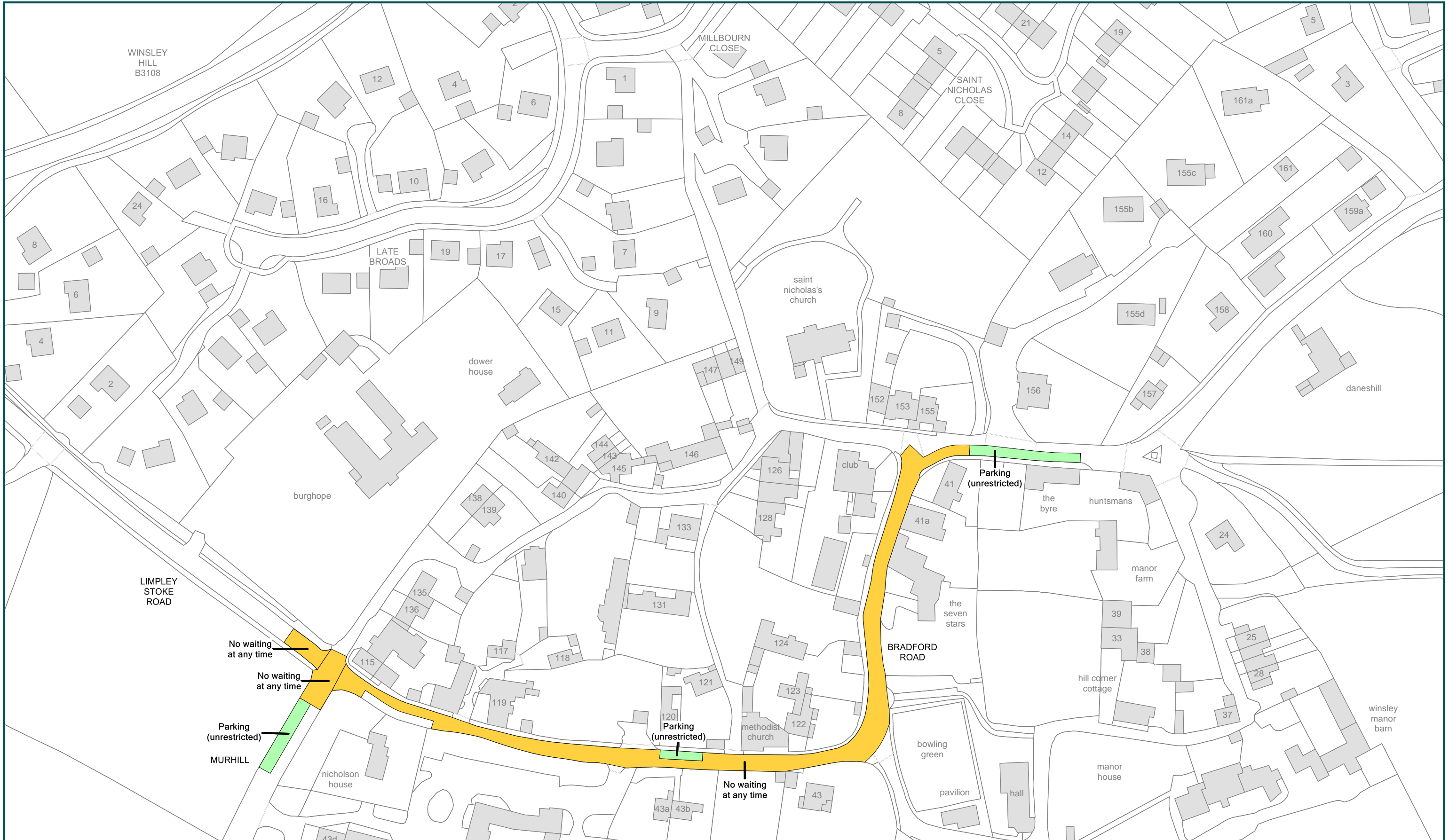
KEY		DISABLED PARKING		NO WAITING		NO WAITING AT ANY TIME		TAXI CLEARWAY		EXPERIMENTAL RESTRICTIONS	
	PARKING		DOCTOR PARKING		NO WAITING AND NO LOADING		NO WAITING AT ANY TIME AND NO LOADING		CLEARWAY		
	RESIDENT PARKING		MOTORCYCLE PARKING		NO WAITING AND NO LOADING AT ANY TIME		NO WAITING AT ANY TIME AND NO LOADING AT ANY TIME		ZONE		
	PAY AND DISPLAY		LOADING		MULTIPLE RESTRICTIONS		PEDESTRIAN ZONE		ZONE ROAD		

MAP SCHEDULE **FB31**

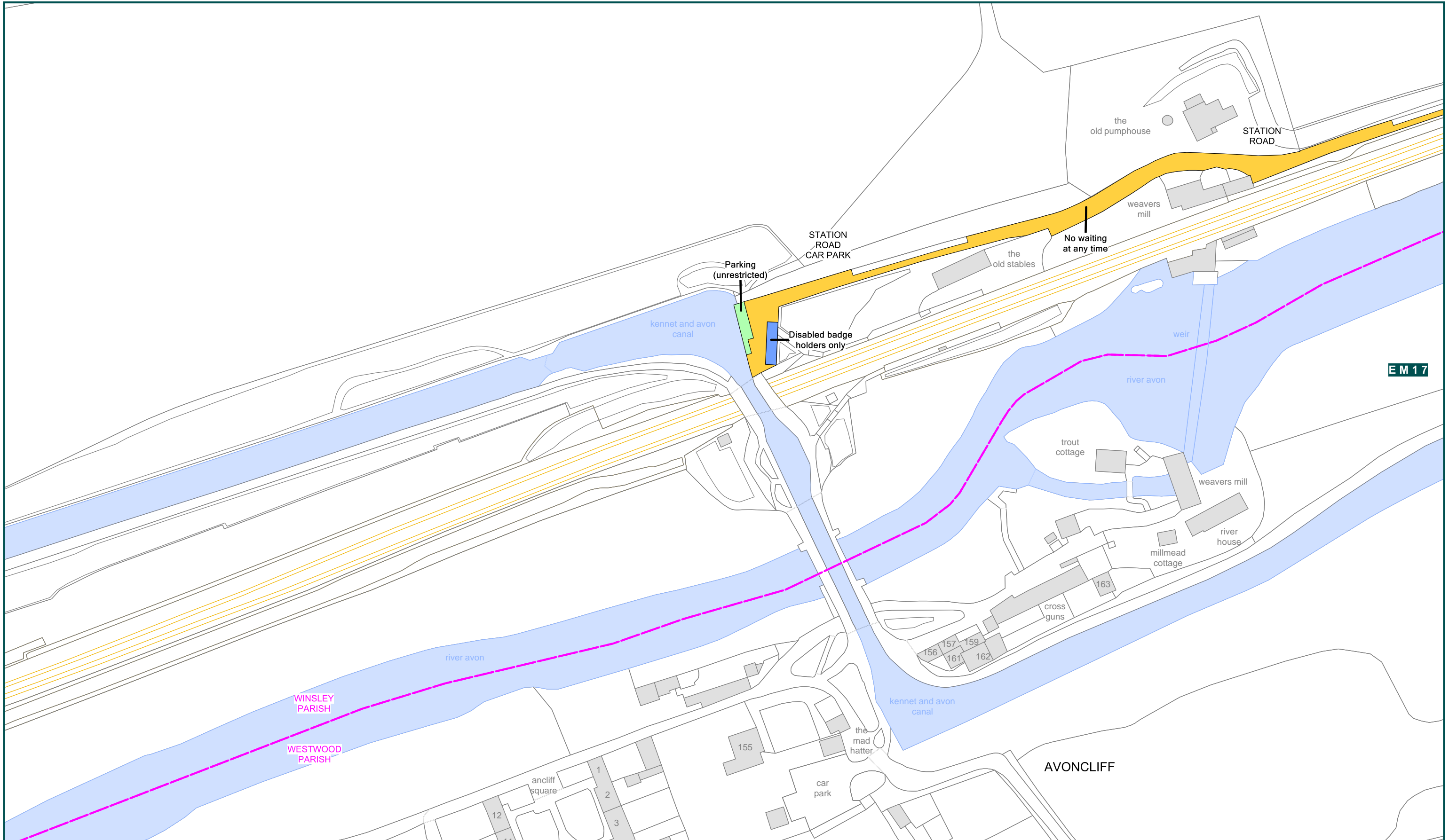
WINSLEY GAZETTEER

STREET NAME	MAP SCHEDULE	
B3108	EH15	EI15
BRADFORD ROAD WINSLEY	EJ15	
BROOMGROUND	EI16	
DANE RISE	EI15	
DANE RISE SPUR	EI15	
HARTLEY FARM LANE	EH15	
KING ALFRED WAY	EI15	
LIMPLEY STOKE ROAD	EJ15	
MURHILL WINSLEY	EJ15	
STATION ROAD AVONCLIFF	EM16	EM17
THE MEAD	EI16	
TYNING ROAD	EI16	
TYNING ROAD SCHOOL ACCESS	EI16	
WHITE HORSE ROAD	EI16	





<p>Where everybody matters</p>	<p>The County of Wiltshire (Parishes of West Wiltshire) (Prohibition and Restriction of Waiting, Prohibition of Stopping, On Street Parking and Clearways) Consolidation Order - Winsley</p> <p>Crown copyright and database rights 2016 Ordnance Survey 100049050</p>				<p>SCALE 1: 1250 @ A3</p>																							
					<p>DATE 25/11/2019</p>																							
<p>Wiltshire Council County Hall, Bythesea Road, Trowbridge, Wiltshire. BA14 8JN</p>	<p>KEY</p> <table border="0"> <tr> <td> PARKING</td> <td> DOCTOR PARKING</td> <td> NO WAITING</td> <td> NO WAITING AT ANY TIME</td> <td> TAXI CLEARWAY</td> <td> EXPERIMENTAL RESTRICTIONS</td> </tr> <tr> <td> RESIDENT PARKING</td> <td> MOTORCYCLE PARKING</td> <td> NO WAITING AND NO LOADING</td> <td> NO WAITING AT ANY TIME AND NO LOADING</td> <td> CLEARWAY</td> <td> ZONE</td> </tr> <tr> <td> PAY AND DISPLAY</td> <td> LOADING</td> <td> NO WAITING AND NO LOADING AT ANY TIME</td> <td> NO WAITING AT ANY TIME AND NO LOADING AT ANY TIME</td> <td> ZONE ROAD</td> <td></td> </tr> <tr> <td></td> <td></td> <td> MULTIPLE RESTRICTIONS</td> <td> PEDESTRIAN ZONE</td> <td></td> <td></td> </tr> </table>				PARKING	DOCTOR PARKING	NO WAITING	NO WAITING AT ANY TIME	TAXI CLEARWAY	EXPERIMENTAL RESTRICTIONS	RESIDENT PARKING	MOTORCYCLE PARKING	NO WAITING AND NO LOADING	NO WAITING AT ANY TIME AND NO LOADING	CLEARWAY	ZONE	PAY AND DISPLAY	LOADING	NO WAITING AND NO LOADING AT ANY TIME	NO WAITING AT ANY TIME AND NO LOADING AT ANY TIME	ZONE ROAD				MULTIPLE RESTRICTIONS	PEDESTRIAN ZONE		
	PARKING	DOCTOR PARKING	NO WAITING	NO WAITING AT ANY TIME	TAXI CLEARWAY	EXPERIMENTAL RESTRICTIONS																						
RESIDENT PARKING	MOTORCYCLE PARKING	NO WAITING AND NO LOADING	NO WAITING AT ANY TIME AND NO LOADING	CLEARWAY	ZONE																							
PAY AND DISPLAY	LOADING	NO WAITING AND NO LOADING AT ANY TIME	NO WAITING AT ANY TIME AND NO LOADING AT ANY TIME	ZONE ROAD																								
		MULTIPLE RESTRICTIONS	PEDESTRIAN ZONE																									
				<p>FILE WWPA2019CONS</p>																								
				<p>MAP SCHEDULE EJ15</p>																								



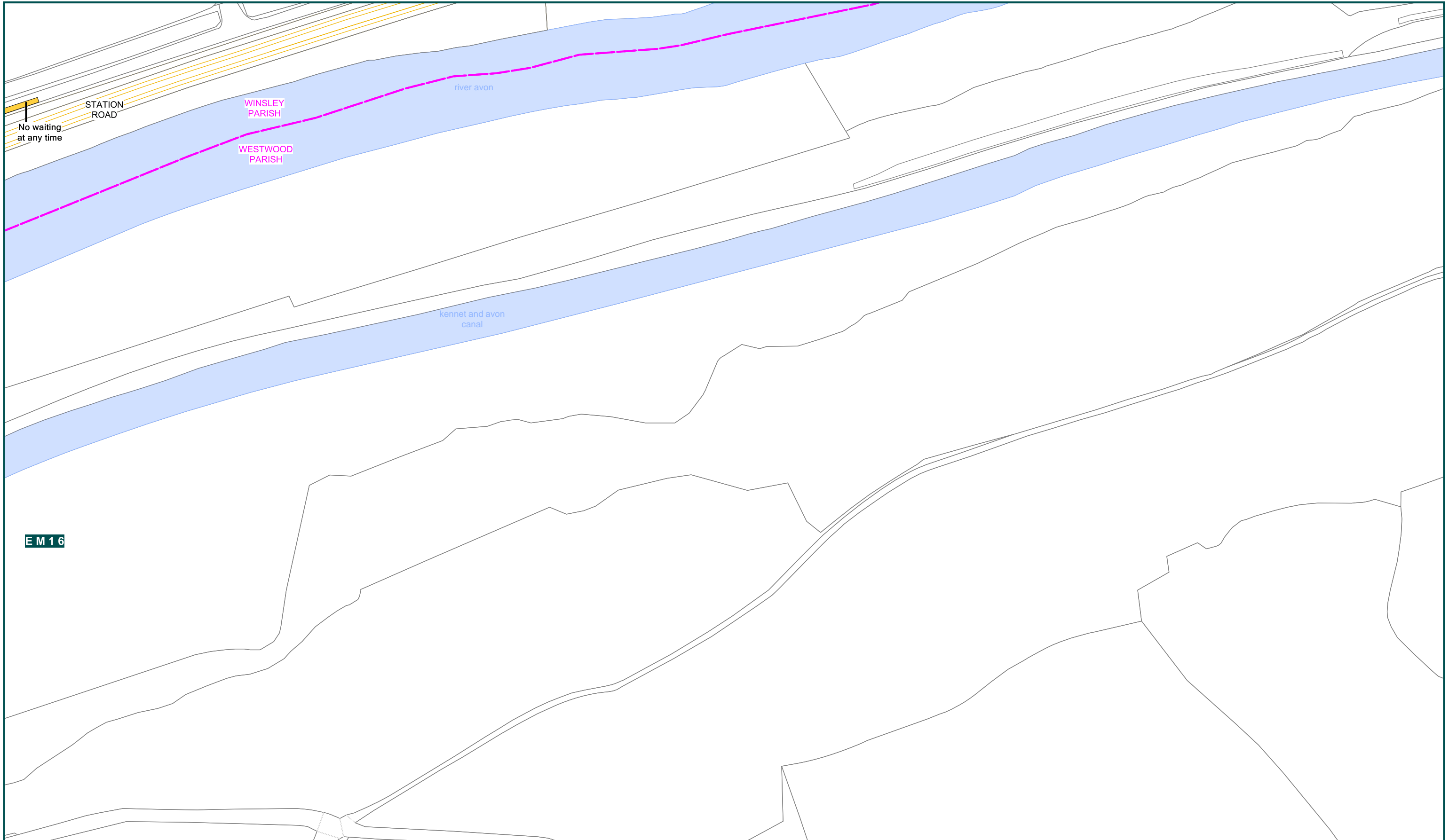
The County of Wiltshire (Parishes of West Wiltshire)
(Prohibition and Restriction of Waiting, Prohibition of Stopping, On Street Parking and Clearways) Consolidation Order - Winsley

Crown copyright and database rights 2016 Ordnance Survey 100049050

SCALE	1: 1250 @ A3	
DATE	25/11/2019	
FILE	WWPA2019CONS	
	MAP SCHEDULE	EM16

Wiltshire Council
County Hall, Bythesea Road,
Trowbridge, Wiltshire.
BA14 8JN

KEY	
PARKING	DISABLED PARKING
RESIDENT PARKING	DOCTOR PARKING
PAY AND DISPLAY	MOTORCYCLE PARKING
LOADING	NO WAITING
MULTIPLE RESTRICTIONS	NO WAITING AND NO LOADING
NO WAITING AT ANY TIME	NO WAITING AND NO LOADING AT ANY TIME
NO WAITING AT ANY TIME AND NO LOADING	NO WAITING AT ANY TIME AND NO LOADING AT ANY TIME
PEDESTRIAN ZONE	TAXI CLEARWAY
ZONE	CLEARWAY
ZONE ROAD	EXPERIMENTAL RESTRICTIONS



The County of Wiltshire (Parishes of West Wiltshire)
(Prohibition and Restriction of Waiting, Prohibition of Stopping, On Street Parking and Clearways) Consolidation Order - Winsley

Crown copyright and database rights 2016 Ordnance Survey 100049050

SCALE	1: 1250 @ A3	
DATE	25/11/2019	
FILE	WWPA2019CONS	
	MAP SCHEDULE	EM17

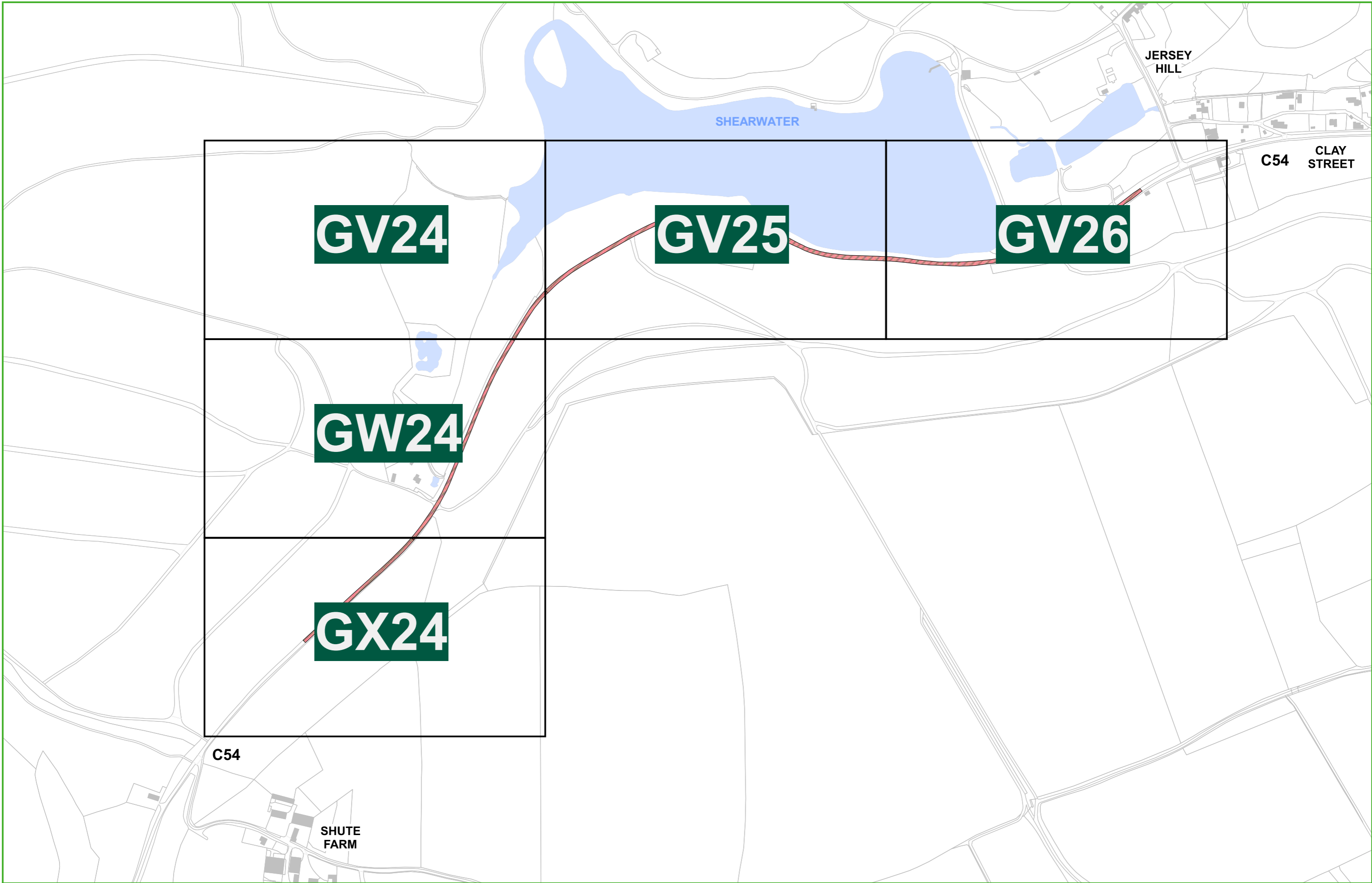
Wiltshire Council
 County Hall, Bythesea Road,
 Trowbridge, Wiltshire.
 BA14 8JN

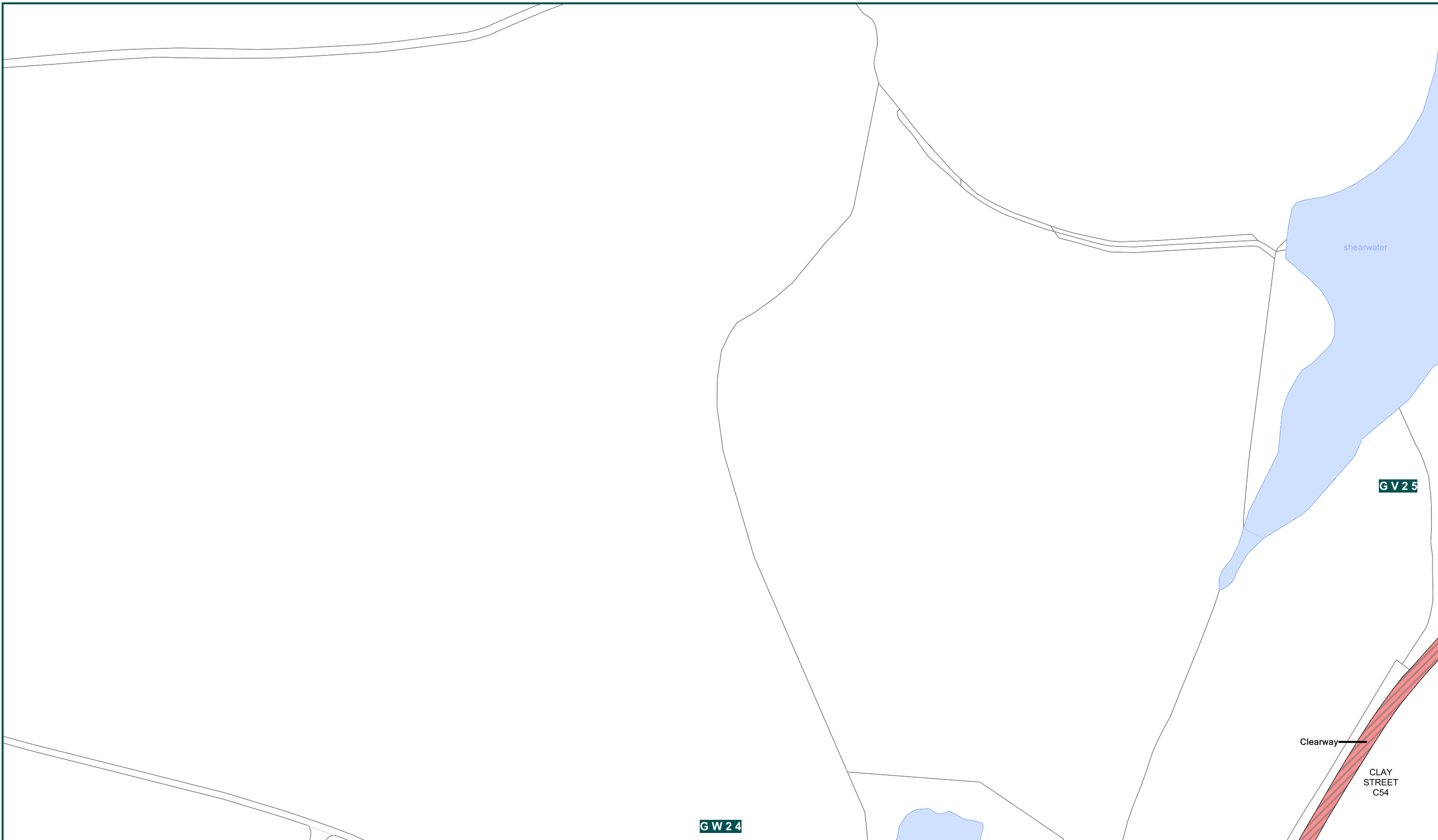
KEY	
PARKING	DISABLED PARKING
RESIDENT PARKING	DOCTOR PARKING
PAY AND DISPLAY	MOTORCYCLE PARKING
LOADING	LOADING
NO WAITING	NO WAITING
NO WAITING AND NO LOADING	NO WAITING AND NO LOADING
NO WAITING AND NO LOADING AT ANY TIME	NO WAITING AND NO LOADING AT ANY TIME
MULTIPLE RESTRICTIONS	NO WAITING AT ANY TIME
NO WAITING AT ANY TIME	NO WAITING AT ANY TIME
NO WAITING AT ANY TIME AND NO LOADING	NO WAITING AT ANY TIME AND NO LOADING
NO WAITING AT ANY TIME AND NO LOADING AT ANY TIME	NO WAITING AT ANY TIME AND NO LOADING AT ANY TIME
PEDESTRIAN ZONE	TAXI CLEARWAY
ZONE	TAXI CLEARWAY
ZONE ROAD	CLEARWAY
	EXPERIMENTAL RESTRICTIONS

C54 CLAY STREET CLEARWAY GAZETTEER

STREET NAME	MAP SCHEDULE					
C54	GV24	GV25	GV26	GW24	GX24	
CLAY STREET	GV24	GV25	GV26	GW24	GX24	

* STREET NAME MAY NOT BE VISIBLE ON MAP





The County of Wiltshire (Parishes of West Wiltshire) (Prohibition and Restriction of Waiting, Prohibition of Stopping, On Street Parking and Clearways) Consolidation Order - C54 clearway (Clay Street, Longbridge Deverill)

Crown copyright and database rights 2016 Ordnance Survey 100049050

SCALE 1: 1250 @ A3

DATE 25/11/2019

FILE WWPA2019CONS

MAP SCHEDULE **GV24**

Wiltshire Council
County Hall, Bythesea Road,
Trowbridge, Wiltshire.
BA14 8JN

KEY	
PARKING	DISABLED PARKING
RESIDENT PARKING	DOCTOR PARKING
PAY AND DISPLAY	MOTORCYCLE PARKING
LOADING	LOADING
NO WAITING	NO WAITING
NO WAITING AND NO LOADING	NO WAITING AND NO LOADING
NO WAITING AND NO LOADING AT ANY TIME	NO WAITING AND NO LOADING AT ANY TIME
MULTIPLE RESTRICTIONS	MULTIPLE RESTRICTIONS
NO WAITING AT ANY TIME	NO WAITING AT ANY TIME
NO WAITING AT ANY TIME AND NO LOADING	NO WAITING AT ANY TIME AND NO LOADING
NO WAITING AT ANY TIME AND NO LOADING AT ANY TIME	NO WAITING AT ANY TIME AND NO LOADING AT ANY TIME
PEDESTRIAN ZONE	PEDESTRIAN ZONE
TAXI CLEARWAY	TAXI CLEARWAY
CLEARWAY	CLEARWAY
ZONE	ZONE
ZONE ROAD	ZONE ROAD
EXPERIMENTAL RESTRICTIONS	EXPERIMENTAL RESTRICTIONS



The County of Wiltshire (Parishes of West Wiltshire) (Prohibition and Restriction of Waiting, Prohibition of Stopping, On Street Parking and Clearways) Consolidation Order - C54 clearway (Clay Street, Longbridge Deverill)

Crown copyright and database rights 2016 Ordnance Survey 100049050








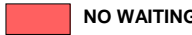





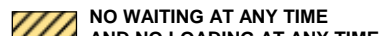

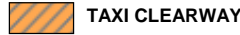




SCALE 1: 1250 @ A3

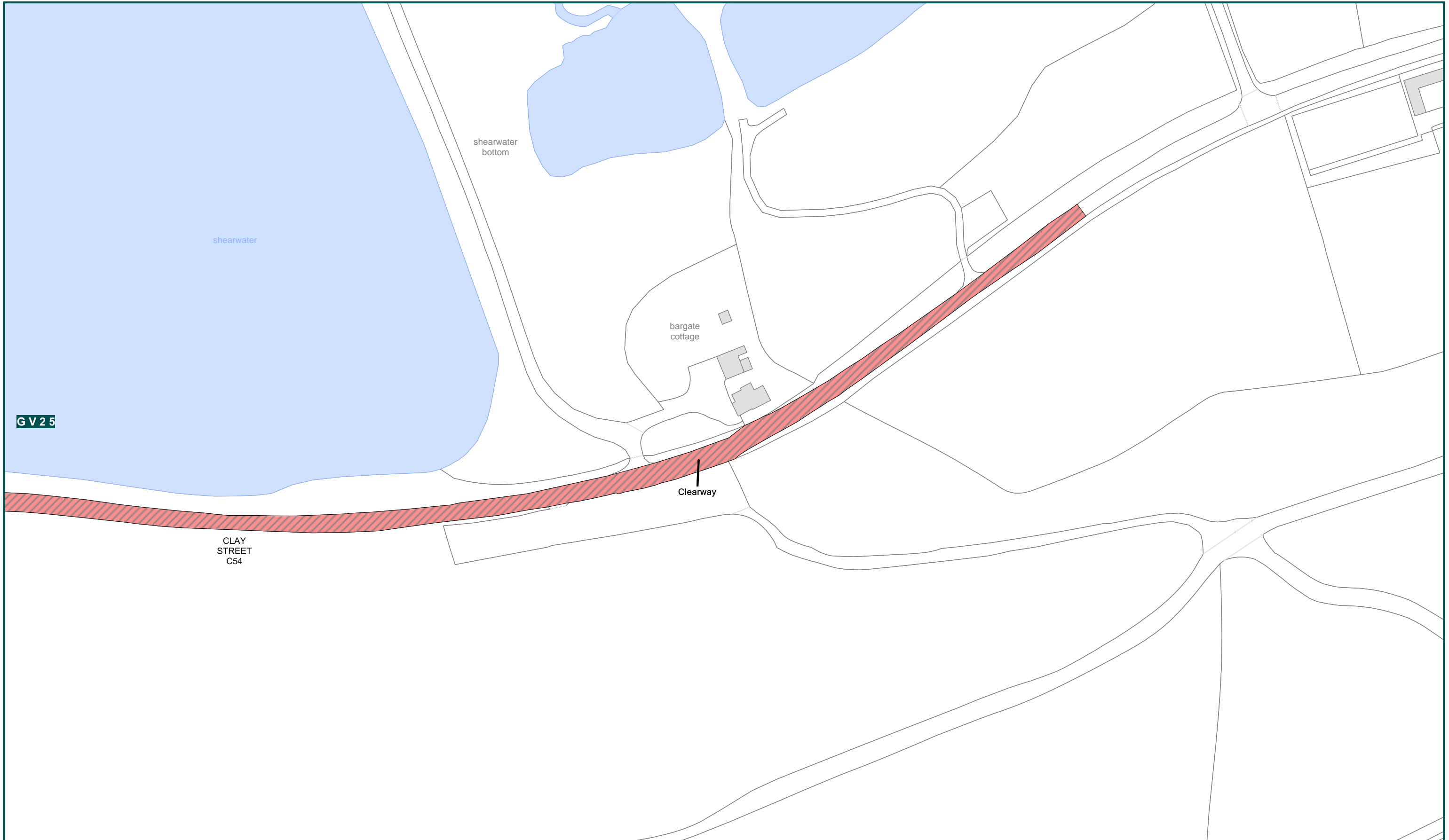
DATE 25/11/2019

FILE WWPA2019CONS


 MAP SCHEDULE **GV25**

Wiltshire Council
 County Hall, Bythesea Road,
 Trowbridge, Wiltshire.
 BA14 8JN

KEY	
 PARKING	 DISABLED PARKING
 RESIDENT PARKING	 DOCTOR PARKING
 PAY AND DISPLAY	 MOTORCYCLE PARKING
 LOADING	 NO WAITING
 MULTIPLE RESTRICTIONS	 NO WAITING AND NO LOADING
	 NO WAITING AND NO LOADING AT ANY TIME
	 NO WAITING AT ANY TIME
	 NO WAITING AT ANY TIME AND NO LOADING
	 NO WAITING AT ANY TIME AND NO LOADING AT ANY TIME
	 PEDESTRIAN ZONE
	 TAXI CLEARWAY
	 CLEARWAY
	 ZONE
	 ZONE ROAD
	 EXPERIMENTAL RESTRICTIONS



The County of Wiltshire (Parishes of West Wiltshire) (Prohibition and Restriction of Waiting, Prohibition of Stopping, On Street Parking and Clearways) Consolidation Order - C54 clearway (Clay Street, Longbridge Deverill)

Crown copyright and database rights 2016 Ordnance Survey 100049050

SCALE	1: 1250 @ A3	
DATE	25/11/2019	
FILE	WWPA2019CONS	
	MAP SCHEDULE	GV26

Wiltshire Council
County Hall, Bythesea Road,
Trowbridge, Wiltshire.
BA14 8JN

KEY	
PARKING	DISABLED PARKING
RESIDENT PARKING	DOCTOR PARKING
PAY AND DISPLAY	MOTORCYCLE PARKING
LOADING	NO WAITING
MULTIPLE RESTRICTIONS	NO WAITING AND NO LOADING
NO WAITING AT ANY TIME	NO WAITING AND NO LOADING AT ANY TIME
NO WAITING AT ANY TIME AND NO LOADING	PEDESTRIAN ZONE
NO WAITING AT ANY TIME AND NO LOADING AT ANY TIME	TAXI CLEARWAY
CLEARWAY	ZONE
ZONE ROAD	EXPERIMENTAL RESTRICTIONS



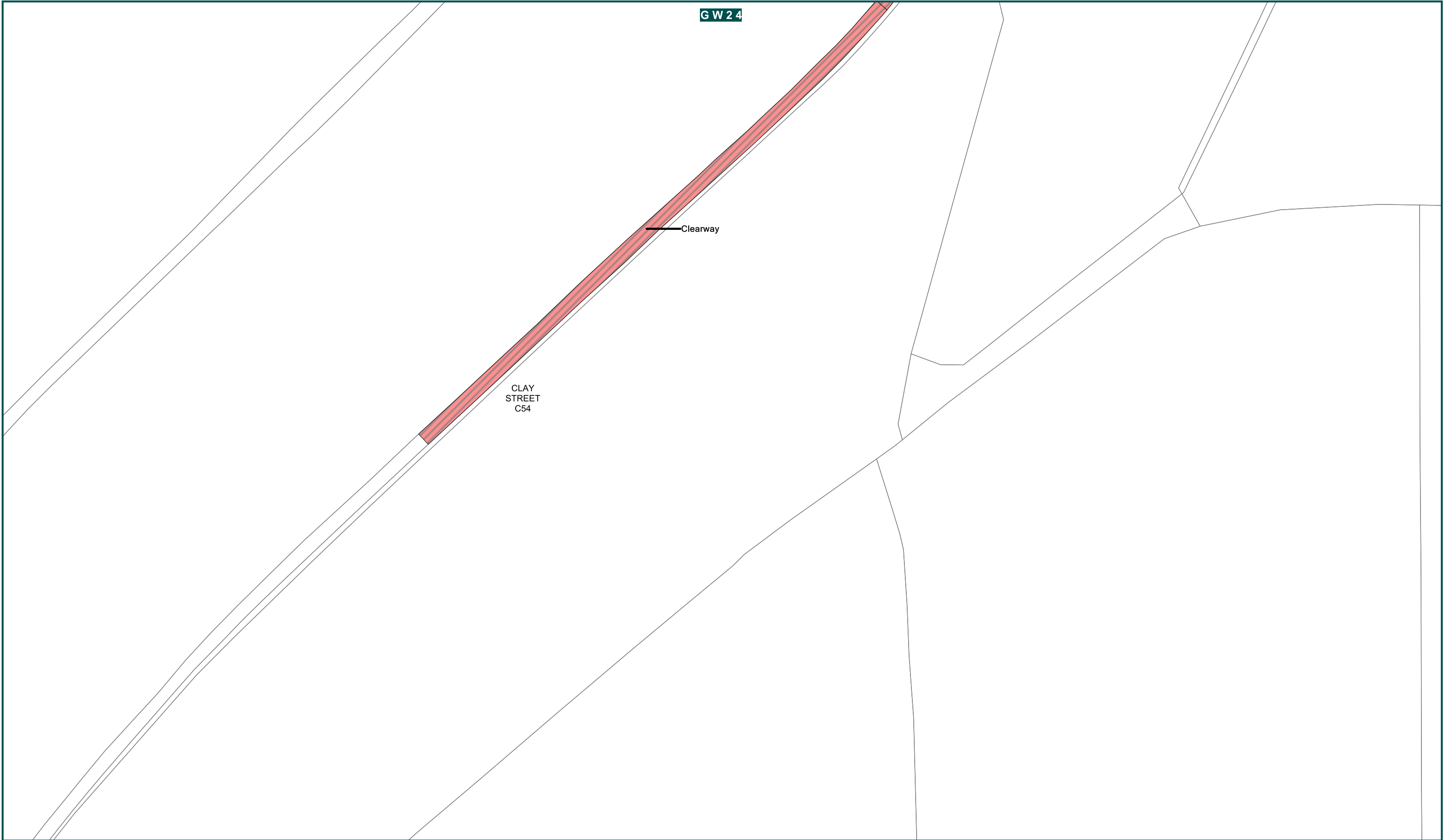
The County of Wiltshire (Parishes of West Wiltshire) (Prohibition and Restriction of Waiting, Prohibition of Stopping, On Street Parking and Clearways) Consolidation Order - C54 clearway (Clay Street, Longbridge Deverill)

Crown copyright and database rights 2016 Ordnance Survey 100049050

SCALE	1: 1250 @ A3	
DATE	25/11/2019	
FILE	WWPA2019CONS	
	MAP SCHEDULE	GW24

Wiltshire Council
County Hall, Bythesea Road,
Trowbridge, Wiltshire.
BA14 8JN

KEY	
PARKING	DISABLED PARKING
RESIDENT PARKING	DOCTOR PARKING
PAY AND DISPLAY	MOTORCYCLE PARKING
LOADING	LOADING
NO WAITING	NO WAITING
NO WAITING AND NO LOADING	NO WAITING AND NO LOADING
NO WAITING AND NO LOADING AT ANY TIME	NO WAITING AND NO LOADING AT ANY TIME
MULTIPLE RESTRICTIONS	MULTIPLE RESTRICTIONS
NO WAITING AT ANY TIME	NO WAITING AT ANY TIME
NO WAITING AT ANY TIME AND NO LOADING	NO WAITING AT ANY TIME AND NO LOADING
NO WAITING AT ANY TIME AND NO LOADING AT ANY TIME	NO WAITING AT ANY TIME AND NO LOADING AT ANY TIME
PEDESTRIAN ZONE	PEDESTRIAN ZONE
TAXI CLEARWAY	TAXI CLEARWAY
CLEARWAY	CLEARWAY
ZONE	ZONE
ZONE ROAD	ZONE ROAD
EXPERIMENTAL RESTRICTIONS	EXPERIMENTAL RESTRICTIONS



The County of Wiltshire (Parishes of West Wiltshire) (Prohibition and Restriction of Waiting, Prohibition of Stopping, On Street Parking and Clearways) Consolidation Order - C54 clearway (Clay Street, Longbridge Deverill)

Crown copyright and database rights 2016 Ordnance Survey 100049050

SCALE 1: 1250 @ A3

DATE 25/11/2019

FILE WWPA2019CONS

MAP SCHEDULE **GX24**

Wiltshire Council
County Hall, Bythesea Road,
Trowbridge, Wiltshire.
BA14 8JN

KEY	
PARKING	DISABLED PARKING
RESIDENT PARKING	DOCTOR PARKING
PAY AND DISPLAY	MOTORCYCLE PARKING
LOADING	NO WAITING
MULTIPLE RESTRICTIONS	NO WAITING AND NO LOADING
NO WAITING AT ANY TIME	NO WAITING AND NO LOADING AT ANY TIME
NO WAITING AT ANY TIME AND NO LOADING	MULTIPLE RESTRICTIONS
NO WAITING AT ANY TIME AND NO LOADING AT ANY TIME	NO WAITING AT ANY TIME
PEDESTRIAN ZONE	TAXI CLEARWAY
ZONE	CLEARWAY
ZONE ROAD	EXPERIMENTAL RESTRICTIONS

WEST WILTSHIRE PARISHES	REVISION NOTES
west-wiltshire-000-cover-2021-08-09	front cover
west-wiltshire-000-west-map-area-2021-08-09	west wiltshire map
west-wiltshire-00-articles-3263-order-2019-11-25	West Wiltshire parishes articles: seal-90740
west-wiltshire-0-amendment-02-3348-order-2021-08-09	West Wiltshire parishes amendment order 02: seal-10173
west-wiltshire-0-penalty-01-2485-order-2008-06-16	West Wiltshire parishes notice of penalty charges: not sealed
ATWORTH	ATWORTH
west-wiltshire-atworth-map-gazetteer-2021-08-09	Atworth street names: A-Z
west-wiltshire-atworth-map-overview-2021-08-09	Atworth overview: 2 maps
west-wiltshire-atworth-map-schedule-DS27-2019-11-25	
west-wiltshire-atworth-map-schedule-DS28-2019-11-25	
BROUGHTON GIFFORD	BROUGHTON GIFFORD
west-wiltshire-broughton-gifford-map-gazetteer-2021-08-09	Broughton Gifford street names: A-Z
west-wiltshire-broughton-gifford-map-overview-2021-08-09	Broughton Gifford overview: 3 maps
west-wiltshire-broughton-gifford-map-schedule-EA31-2019-11-25	
west-wiltshire-broughton-gifford-map-schedule-EB31-2019-11-25	
west-wiltshire-broughton-gifford-map-schedule-EC31-2019-11-25	
HILPERTON	HILPERTON
west-wiltshire-hilperton-map-gazetteer-2021-08-09	Hilperton street names: A-Z
west-wiltshire-hilperton-map-overview-2021-08-09	Hilperton overview: 12 maps
west-wiltshire-hilperton-map-schedule-EN27-2016-07-29	
west-wiltshire-hilperton-map-schedule-EN28-2016-07-29	
west-wiltshire-hilperton-map-schedule-EN29-2016-07-29	
west-wiltshire-hilperton-map-schedule-EO27-2016-07-29	
west-wiltshire-hilperton-map-schedule-EO28-2016-07-29	
west-wiltshire-hilperton-map-schedule-EO30-2019-05-28	
west-wiltshire-hilperton-map-schedule-EP29-2019-05-28	

WEST WILTSHIRE PARISHES	REVISION NOTES
west-wiltshire-hilperton-map-schedule-EP30-2019-05-28	
west-wiltshire-hilperton-map-schedule-EQ29-2016-07-29	
west-wiltshire-hilperton-map-schedule-EQ30-2019-05-28	
west-wiltshire-hilperton-map-schedule-ER30-2016-07-29	
west-wiltshire-hilperton-map-schedule-ES30-2016-07-29	
HOLT	HOLT
west-wiltshire-holt-map-gazetteer-2021-08-09	Holt street names: A-Z
west-wiltshire-holt-map-overview-2021-08-09	Holt overview: 3 maps
west-wiltshire-holt-map-schedule-EF27-2021-08-09	amendment 02
west-wiltshire-holt-map-schedule-EF28-2019-11-25	
west-wiltshire-holt-map-schedule-EG27-2021-08-09	amendment 02
NORTH BRADLEY	NORTH BRADLEY
west-wiltshire-north-bradley-map-gazetteer-2021-08-09	North Bradley street names: A-Z
west-wiltshire-north-bradley-map-overview-2021-08-09	North Bradley overview: 06 maps
west-wiltshire-north-bradley-map-schedule-FA27-2019-11-25	
west-wiltshire-north-bradley-map-schedule-FA28-2019-11-25	
west-wiltshire-north-bradley-map-schedule-FB27-2019-08-19	
west-wiltshire-north-bradley-map-schedule-FB28-2019-08-19	
west-wiltshire-north-bradley-map-schedule-FC28-2019-08-19	
west-wiltshire-north-bradley-map-schedule-FD26-2019-08-19	
SOUTHWICK	SOUTHWICK
west-wiltshire-southwick-map-gazetteer-2021-08-09	Southwick street names: A-Z
west-wiltshire-southwick-map-overview-2021-08-09	Southwick overview: 01 map
west-wiltshire-southwick-map-schedule-FC22-2019-11-25	

WEST WILTSHIRE PARISHES	REVISION NOTES
STAVERTON	STAVERTON
west-wiltshire-staverton-map-gazetteer-2021-08-09	Staverton street names: A-Z
west-wiltshire-staverton-map-overview-2021-08-09	Staverton overview: 05 maps
west-wiltshire-staverton-map-schedule-EL26-2019-11-25	
west-wiltshire-staverton-map-schedule-EL27-2019-11-25	
west-wiltshire-staverton-map-schedule-EM26-2019-11-25	
west-wiltshire-staverton-map-schedule-EM27-2019-11-25	
west-wiltshire-staverton-map-schedule-EN26-2019-11-25	
SUTTON VENY	SUTTON VENY
west-wiltshire-sutton-veny-map-gazetteer-2021-08-09	Sutton Veny street names: A-Z
west-wiltshire-sutton-veny-map-overview-2021-08-09	Sutton Veny overview: 02 maps
west-wiltshire-sutton-veny-map-schedule-GV34-2019-08-19	
west-wiltshire-sutton-veny-map-schedule-GV35-2019-08-19	
WEST ASHTON	WEST ASHTON
west-wiltshire-west-ashton-map-gazetteer-2021-08-09	West Ashton street names: A-Z
west-wiltshire-west-ashton-map-overview-2021-08-09	West Ashton overview: 01 map
west-wiltshire-west-ashton-map-schedule-FB31-2019-11-25	
WINSLEY	WINSLEY
west-wiltshire-winsley-map-gazetteer-2021-08-09	Winsley street names: A-Z
west-wiltshire-winsley-map-overview-2021-08-09	Winsley overview: 05 maps
west-wiltshire-winsley-map-schedule-EH15-2019-08-19	
west-wiltshire-winsley-map-schedule-EI15-2019-08-19	
west-wiltshire-winsley-map-schedule-EJ15-2019-11-25	
west-wiltshire-winsley-map-schedule-EM16-2019-11-25	
west-wiltshire-winsley-map-schedule-EM17-2019-11-25	

WEST WILTSHIRE PARISHES	REVISION NOTES
C54 CLEARWAY	C54 CLEARWAY
west-wiltshire-x-c54-clearway-map-gazetteer-2021-08-09	C54 clearway street names: A-Z
west-wiltshire-x-c54-clearway-map-overview-2021-08-09	C54 clearway overview: 05 maps
west-wiltshire-x-c54-clearway-map-schedule-GV24-2019-11-25	
west-wiltshire-x-c54-clearway-map-schedule-GV25-2019-11-25	
west-wiltshire-x-c54-clearway-map-schedule-GV26-2019-11-25	
west-wiltshire-x-c54-clearway-map-schedule-GW24-2019-11-25	
west-wiltshire-x-c54-clearway-map-schedule-GX24-2019-11-25	