

MAP BASED TRAFFIC REGULATION ORDER (MBTRO)

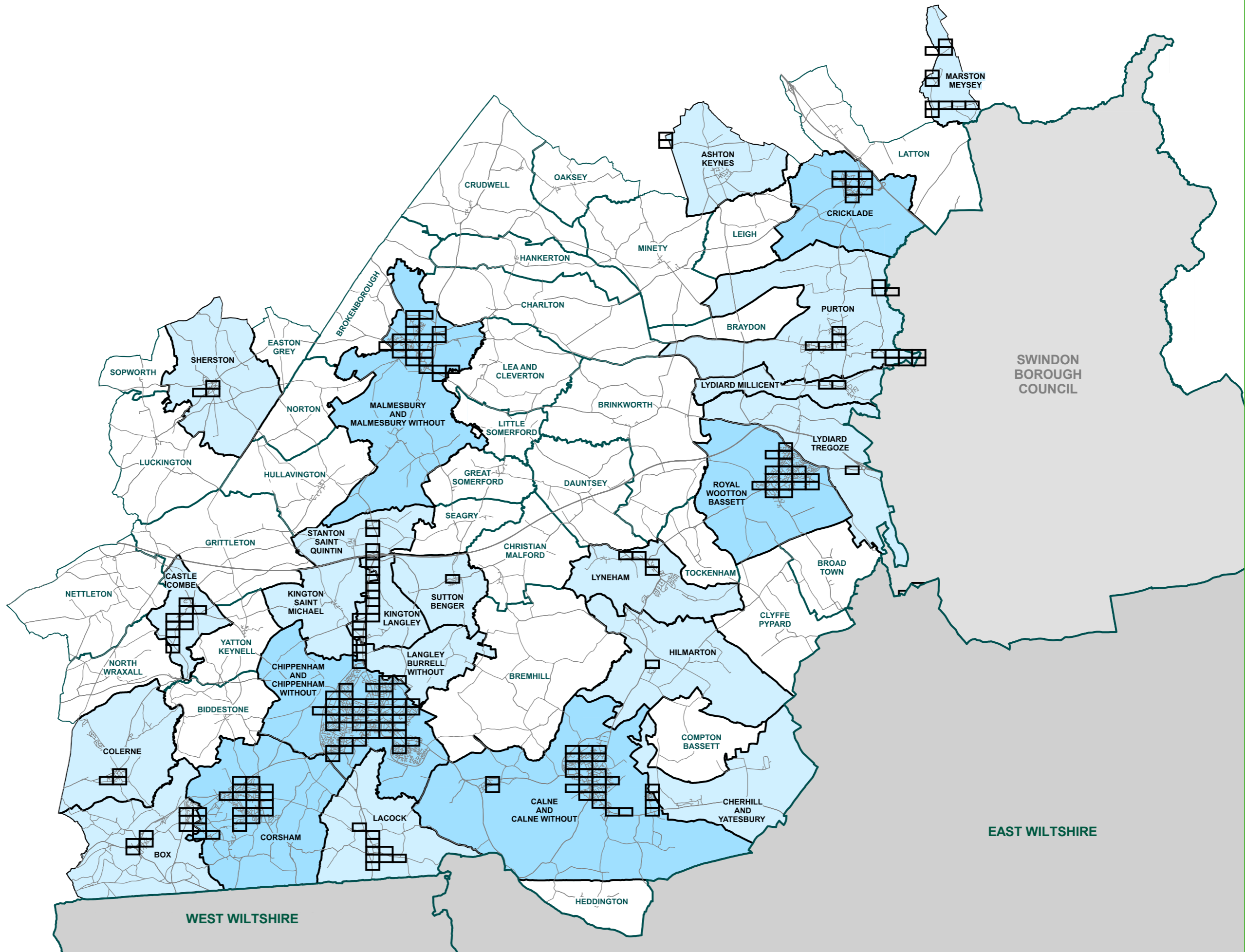
THE COUNTY OF WILTSHIRE (PARISHES OF NORTH WILTSHIRE) (PROHIBITION AND RESTRICTION OF WAITING, ON STREET PARKING AND CLEARWAYS) CONSOLIDATION ORDER 2018

PARISHES: -

ASHTON KEYNES, BOX, CASTLE COMBE, CHERHILL AND YATESBURY, COLERNE, HILMARTON, LACOCK, LYDIARD MILLICENT, LYDIARD TREGOZE, LYNEHAM, MARSTON MEYSEY, PURTON, SHERSTON, STANTON SAINT QUINTIN AND SUTTON BENDER

CLEARWAY: -

A350 AND A429 CLEARWAY - KINGTON LANGLEY, KINGTON SAINT MICHAEL, LANGLEY BURRELL WITHOUT AND STANTON SAINT QUINTIN PARISHES



KEY

- TOWN CONSOLIDATION ORDER AREAS
- PARISH CONSOLIDATION ORDER AREA
- PARISH AREAS WITH NO MAP SCHEDULES
- MAP SCHEDULE AREA



WILTSHIRE COUNCIL**ROAD TRAFFIC REGULATION ACT 1984**
TRAFFIC MANAGEMENT ACT 2004**THE COUNTY OF WILTSHIRE (PARISHES OF NORTH WILTSHIRE) (PROHIBITION AND RESTRICTION OF WAITING, TAXI RANK CLEARWAYS AND ON STREET PARKING) CONSOLIDATION ORDER 2018**

The Council of the County of Wiltshire in exercise of its powers under Sections 1, 2, 4, 32, 35, 53 and Part IV of Schedule 9 of the Road Traffic Regulation Act 1984 (hereinafter referred to as "the Act of 1984") as amended and the Traffic Management Act 2004 (hereinafter referred to as "the Act of 2004") as amended and of all other enabling powers and after consultation with the Chief Officer of Police in accordance with Part III of Schedule 9 to the Act of 1984 hereby makes the following Order.

PART I – GENERAL**Commencement and Citation**

1. This Order shall come into operation on 29th January 2018 and may be cited as The County of Wiltshire (Parishes of North Wiltshire) (Prohibition and Restriction of Waiting, Taxi Rank Clearways and On Street Parking) Consolidation Order 2018.

Revocations

2. The following Orders are hereby revoked:

The County of Wiltshire (Parishes in the District of North Wiltshire) (Prohibition and Restriction of Waiting, On Street Parking and Clearways) Consolidation Order 2006

The County of Wiltshire (Parishes in the District of North Wiltshire) (Prohibition and Restriction of Waiting, On Street Parking and Clearways) Consolidation Order 2006 (Amendment No.1) Order 2007

The County of Wiltshire (Parishes in the District of North Wiltshire) (Prohibition and Restriction of Waiting, On Street Parking and Clearways) Consolidation Order 2006 (Amendment No.2) Order 2008

The County of Wiltshire (Parishes in the District of North Wiltshire) (Prohibition and Restriction of Waiting, On Street Parking and Clearways) Consolidation Order 2006 (Amendment No.3) Order 2010

The County of Wiltshire (Parishes in the District of North Wiltshire) (Prohibition and Restriction of Waiting, On Street Parking and Clearways) Consolidation Order 2006 (Amendment No.4) Order 2009

The County of Wiltshire (Parishes in the District of North Wiltshire) (Prohibition and Restriction of Waiting, On Street Parking and Clearways) Consolidation Order 2006 (Amendment No.5) Order 2010

The County of Wiltshire (Parishes in the District of North Wiltshire) (Prohibition and Restriction of Waiting, On Street Parking and Clearways) Consolidation Order 2006 (Amendment No.6) Order 2011

The County of Wiltshire (Parishes in the District of North Wiltshire) (Prohibition and Restriction of Waiting, On Street Parking and Clearways) Consolidation Order 2006 (Amendment No.7) Order 2011

The County of Wiltshire (Parishes in the District of North Wiltshire) (Prohibition and Restriction of Waiting, On Street Parking and Clearways) Consolidation Order 2006 (Amendment No.9) Order 2015

The County of Wiltshire (District North Wiltshire) (Civil Parking Enforcement) Amendment Order 2008

Interpretation

- 3(1) In this Order, except where the context otherwise requires, the following expressions have the meanings hereby respectively assigned to them:-

“Civil Enforcement Officer” has the meaning defined in Article 76(1) of the Act of 2004

“delivering” and “collecting” in relation to any goods includes checking the goods for the purpose of their delivery or collection

"disabled persons vehicle" means a vehicle lawfully displaying a disabled persons badge

“disabled persons badge” means a badge issued by a local authority in the form prescribed by Regulations 7 and 11 of the Disabled Persons (Badges for Motor Vehicles) (England) Regulations 2000

“disabled persons bay” means a road or length of road designated for the leaving of vehicles as indicated by appropriate road markings designating that bay as reserved for disabled blue badge holders

"driver" in relation to a vehicle waiting in a parking place or on a road or length of road, means the person driving the vehicle at the time it was left in that parking place or road or length of road

“goods” includes postal packets of any description

“goods vehicle” has the meaning defined in the Traffic Signs Regulations and General Directions 2002

“hackney carriage” means a vehicle licensed under Section 37 of the Town Police Clauses Act 1847, or Section 6 of the Metropolitan Public Carriage Act 1869(b) or under any similar enactment

“lay-by” in relation to a main carriageway, means any area intended for the use of waiting of vehicles at the side of the main carriageway

“loading bay area” means the part of a road authorised by this Order to be used as a loading and unloading only area and indicated by sign diagram number 660.4 as defined in Schedule 2 of the Traffic Signs Regulations and General Directions 2002

“main carriageway” means any carriageway of a road used primarily by through traffic and excludes any lay-by

“medical practitioner” means a fully registered medical practitioner within the meaning of the Medical Act 1983

“Medical Practitioner’s Parking Permit” means a permit bearing the words “Medical Practitioner” (and includes the name and address of the surgery) issued by Wiltshire Council or its agent to a Medical Practitioner for use in a designated Doctor parking bay identified on the plans attached to this Order

“motor cycle” and “invalid carriage” and “passenger vehicle” have the same meaning as defined in Section 136 of the Act of 1984

“parking place” means a road or length of road designated for the leaving of vehicles as indicated by appropriate road markings

“parking bay” means an area contained within a parking place as indicated by the appropriate road markings

“parking disc” has the same meaning as provided in the Local Authorities’ Traffic Orders (Exemptions for Disabled Persons) (England) Regulations 2000

“Pay & Display parking place(s)” means a parking place or parking bay identified on the plans attached to this Order and subject to a charge referred to in Article 29

“Parking Ticket” means a parking ticket, season ticket, residents parking permit or waiver of any kind (including medical practitioner waiver, Tradesman’s Waiver and Daily Visitor’s Parking Cards)

“permitted hours” means the hours identified for permitted parking (including parking in a disabled parking bay or in a loading bay area) on the plans attached to this Order but excluding any such day that is Christmas Day, Good Friday or a Bank Holiday not being a Public Holiday

“public service vehicle” has the meaning defined in Section 1 of the Public Passenger Vehicles Act 1981

“relevant position” means:-

- (a) A vehicle displays a disabled persons badge, parking permit, or ticket issued in accordance with this Order in the relevant position if:
- (i) it is exhibited in or on the front windscreen, on the dashboard or fascia of the vehicle; or
 - (ii) where the vehicle is not fitted with a dashboard or fascia, the badge, permit or ticket is exhibited in a conspicuous position at the front of the vehicle

so that the front of the badge, permit or ticket (showing any Serial numbers, time, date and expiry or purchase details) is clearly legible from the front of the outside of the vehicle

- (b) A vehicle displays a parking disc in the relevant position if:
- (i) the disc is exhibited on the dashboard or fascia of the vehicle; or
 - (ii) where the vehicle does not have a dashboard or fascia, the disc is exhibited in a conspicuous position on the vehicle

so that, when marked to show the quarter-hour period during which a period of waiting began, that period is clearly legible from the outside of the vehicle.

“taxi” has the same meaning given by Regulation 4 of the Traffic Signs Regulations and General Directions 2002 and “taxi rank” means an area of carriageway reserved for use by taxis waiting to pick up passengers

“telecommunications apparatus” has the same meaning as in Schedule 2 of the Telecommunications Act 1984

“the Council” means the authority known as Wiltshire Council

“ticket machine” means apparatus of a type and design approved in accordance with Section 35(3) of the Act of 1984, being apparatus designed to issue parking tickets indicating the payment of a charge, the date and either the time at which the charge was paid or the time at which the initial period expires

“traffic sign” means a sign of any size, colour and type prescribed or authorised under, or having effect as though prescribed or authorised under Section 64 of the Act of 1984

“Virtual Parking Permit” means an electronic record of parking ticket, permit or waiver issued and confirmed by Wiltshire Council to exempt a vehicles from a restriction under the terms and charges applicable at the time of issue

“waiver” means a formal document issued by Wiltshire Council to exempt a vehicle from a restriction under the terms and charges applicable at the time of issue

- (2) Where reference is made to “The County of Wiltshire (Parishes of North Wiltshire) Prohibition and Restriction of Waiting, Taxi Rank Clearways and On Street Parking) Consolidation Order” in the map schedules to this Order, this shall mean The County of Wiltshire (Parishes in North Wiltshire) (Prohibition and Restriction of Waiting, Taxi Rank Clearways and On Street Parking) Consolidation Order 2017.
- (3) For the purpose of this Order the prohibitions and restrictions contained in the Articles to this Order and shown on the attached plans shall apply to the full extent of the public highway, with the exception of Clearways which apply to the extent of the carriageway.

- (4) For the purpose of this Order a vehicle shall be taken as waiting on a length of road if any point on that length of road is below the vehicle or its load (if any).
- (5) The prohibitions imposed by this Order shall be in addition to and not in derogation of any restriction, prohibition or requirement imposed by any Regulations or Orders made or having effect as if made under the Act of 1984, or by or under any other enactment.
- (6) Insofar as any provision of this Order conflicts with the effect of markings placed on the carriageway, as specified under Regulation 29(1) of The Traffic Signs Regulations and General Directions 2002 (“TSRGD”) conveying the existence of a ‘bus stop/clearway’ as defined by Part 1 of Schedule 19 of TSRGD then the effect of those markings and the existence of that bus stop/clearway shall prevail.
- (7) For the purposes of this Order, Wiltshire Council accepts no responsibility for any inaccuracies contained in the Ordnance Survey data relied upon in the preparation of the plans attached to this Order. Where a restriction applies to the edge of a length of carriageway or highway (adjacent to the kerb) that restriction will continue to apply to the actual edge of carriageway or highway irrespective of changes to either the carriageway width or to the underlying Ordnance Survey data.
- (8) Any reference in this Order to any Enactment shall be construed as a reference to that Enactment as amended, applied, consolidated, re-enacted by or as having effect by virtue of any subsequent Enactment.

PART II

GENERAL PROVISIONS RELATING TO WAITING, LOADING AND TAXI RANK CLEARWAY RESTRICTIONS

4. Save as provided in Articles 7, 8, 9, 10 and 11 of this Order no person shall, except upon the direction or with the permission of a Police Constable in uniform or of a Civil Enforcement Officer cause or permit any vehicle (and/or drawn trailer) to wait on the roads or sides of the roads subject to restrictions identified as No Waiting during a specified time limit, for the periods identified on the plans attached to this Order.
5. Save as provided in Articles 7 and 8 of this Order no person shall, except upon the direction or with the permission of a Police Constable in uniform or of a Civil Enforcement Officer cause or permit any vehicle to load or unload in the roads or sides of the roads identified as No Loading, and for the periods identified on the plans attached to this Order.
6. Save as provided in Articles 7(c), 7(d), 7(f) and 7(g) of this Order, no person shall, except upon the direction or with the permission of a Police Constable in uniform or of a Civil Enforcement Officer cause or permit a vehicle, other than a taxi to stop or wait in a taxi rank area in the roads or sides of the roads identified as No Stopping Except Taxis for the periods identified on the plans attached to this Order.
7. Nothing in Articles 4, 5 and 6 of this Order shall render it unlawful to cause or permit any vehicle to wait in any of the roads, lengths of road or on the sides of road identified in the plans attached to this Order for so long as may be necessary to enable:
 - (a) a person to board or alight from the vehicle;
 - (b) goods to be loaded onto or unloaded from the vehicle provided that loading is carried out in one continuous operation and that no vehicle shall so wait on any of the lengths of road identified on the plans attached to this Order where loading and unloading is prohibited on such days and times so identified on the aforementioned plans;
 - (c) the vehicle, if it cannot conveniently be used for such purpose in any other road, to be used for the purpose of any building operation, demolition or excavation, or the maintenance or improvement or reconstruction of the said lengths or sides of road or any works connected with any sewer, main, pipe or apparatus for the supply of gas, water or electricity or of any telecommunications apparatus;

- (d) the vehicle, if it cannot conveniently be used for such purpose in any other road, to be used in the service of the local authority in pursuance of statutory powers or duties;
 - (e) the vehicle of a universal service provider (as defined in Section 4(3) and (4) of the Postal Services Act 2000) to be used for the purpose of delivering and/or collecting mail;
 - (f) the vehicle to be used in the service of the Police, Fire & Rescue Service or Ambulance Service;
 - (g) the vehicle to be used in any case where the person in control of the vehicle:
 - (i) is required by law to stop or wait or is permitted to stop or wait by a Police Officer in uniform;
 - (ii) is obliged to stop so as to prevent an accident; or
 - (iii) is prevented from proceeding by circumstances outside his control
 - (h) the vehicle to be loaded or unloaded whilst it is in actual use in connection with the removal of furniture and effects from one office or dwelling house to another or to such premises from a depository or from such premises to a depository notwithstanding anything contained in paragraph (b) above as to waiting in the roads or sides of the roads identified and for the periods identified on the plans attached to this Order;
 - (i) a security vehicle to be used in the course of delivering or collecting cash to/from properties in any of the lengths of road identified on the plans attached to this Order and being a vehicle specifically designed for that purpose.
8. Nothing in Articles 4 and 5 of this Order shall apply to any vehicle:
- (a) being used as part of a wedding or funeral cortege or otherwise in connection with a wedding or funeral; or
 - (b) being licensed as a hackney carriage whilst waiting at a duly authorised taxi rank as marked on the carriageway.
9. Nothing in Article 4 of this Order shall render it unlawful to cause or permit a disabled persons vehicle which displays in the relevant position a disabled persons badge and a parking disc (on which the driver, or other person in charge of the vehicle, has marked the time at which the period of waiting began) to wait in any of the lengths of road referred to in those Articles for a period not exceeding three hours (not being a period separated by an interval of less than one hour from a previous period of waiting by the same vehicle in the same length of road).
10. Nothing in Article 4 of this Order shall prevent any person from causing or permitting any vehicle to wait in any of the lengths of road referred to in that Article provided permission has been obtained from Wiltshire Council by means of a waiver to be displayed in the front or nearside of the vehicle and which includes information to enable the driver to be contacted in an emergency and providing that an obstruction is not caused by so doing and that the vehicle is moved if the driver is requested to do so by a Police Officer in uniform or Civil Enforcement Officer.
11. Nothing in Article 4 of this Order shall render it unlawful for a taxi to stop or wait in any of the lengths of road identified as No Waiting Except Taxis on the plans attached to this Order.

PART III

GENERAL PROVISIONS RELATING TO THE USE OF ON-STREET PARKING PLACES (INCLUDING PAY & DISPLAY BAYS), LOADING BAY AREAS AND DOCTORS BAYS

12. The parts of the roads identified as Parking places on the plans attached to this Order are authorised to be used, subject to the following provisions of this Order by the class of vehicle specified, if none specified then all classes of vehicle, on such days and during such permitted hours as identified on the plans attached to this Order and in such positions as indicated by the appropriate road markings. Parking places shall operate at all times unless otherwise specified in the Articles to this Order

13. (1) Nothing in Article 12 of this Order shall restrict the power of the Council, for preventing obstruction of the streets, by order on the occasion of any public markets or fairs or of any public procession, rejoicing or illumination, or where the streets are thronged or liable to be obstructed, to close any parking places or part thereof;
- (2) Nothing in Article 12 of this Order shall prevent the Council, by notice displayed at any parking place:
 - (a) from closing that parking place or any part thereof for any period while any works are being executed therein or adjacent thereto or whilst that parking place or any part thereof is required for use for some special purpose;
 - (b) from setting aside for use only by specially authorised vehicles of any part(s) of that parking place on all days or on certain days or during certain parts of certain days.
14. Nothing in Article 12 of this Order shall apply so as to prevent any person from causing any vehicle to wait in the parking place specified in that Article if the vehicle is being used in connection with the provisions contained within Article 7(c), (d) and (f) of this Order.
15. Where in the roads or sides of the roads identified on the plans attached to this Order a parking place is described as available for vehicles of a specified class, a specified position, or a specified day, the driver of a vehicle shall not permit it to wait in that parking place:
 - (a) unless it is of the specified class appropriate to that parking place and that specified day and;
 - (b) otherwise than wholly within the limits of a parking bay marked out in that parking place as indicated by white line carriageway markings.
16. (1) Except as provided in Article 18 and 35 the driver of a vehicle shall not permit it to wait in a parking place for longer than the maximum period permitted for waiting specified in relation to that parking place and as identified on the plans attached to this Order; and
- (2) When a vehicle has left a parking place after waiting thereon, the driver thereof shall not within the period specified in relation to that parking place and as identified on the plans attached to this Order after its leaving permit it to wait again upon that parking place.
17. The driver of a vehicle drawing a trailer shall not permit the vehicle or the trailer to wait in a parking place unless they have been disconnected and for the purpose of this Order the vehicle and the trailer shall be deemed to be separate vehicles and the driver shall be deemed to be the driver of each of the said vehicles.
18. The driver of a vehicle being an invalid carriage, or a disabled persons vehicle which displays in the relevant position a disabled persons badge, shall be exempt from any limitation on time when left in a parking place (not being a designated disabled parking bay, Doctors bay or loading bay area) identified on the plans attached to this Order.
19. The driver of a vehicle displaying at its front or nearside a valid waiver issued by Wiltshire Council shall be exempt from any limitation of time in the lengths of road or on any of the sides of road identified as Parking places identified on the plans attached to this Order when left in a parking place.
20. Notwithstanding the foregoing provisions of this part of the Order, any vehicle may wait during the permitted hours in a parking place (other than a parking place or part thereof the use of which has been suspended under Article 21 of this Order) for so long as may be necessary if:-
 - (a) the vehicle is a vehicle used for Police, Fire & Rescue Service or Ambulance purposes, or a vehicle (other than a passenger vehicle) in the service of a local authority or its agent which is being used in pursuance of statutory powers or duties to maintain the highway;
 - (b) the vehicle (not being a passenger vehicle) is waiting to enable it to be used for the purpose of any building operation, demolition or excavation in or adjacent to the parking

place or the maintenance or improvement of the parking place or any works connected with any sewer, main, pipe or apparatus for the supply of gas, water or electricity or of any telecommunications apparatus;

- (c) the vehicle (not being a passenger vehicle) is in actual use in connection with the removal of furniture from one business or dwelling house to another or the removal of furniture from such premises to a depository or to such premises from a depository.

Power to Suspend Use of Parking Places

21. (1) Any person authorised by the Council may suspend the use of a parking place or any part thereof whenever the Council considers such suspension reasonably necessary:-
- (a) for the purpose of facilitating the movement of traffic or promoting its safety; or
- (b) for any purpose specified in Articles 13 and 20(b) of this Order;
- (2) A Police Officer in uniform may suspend for not longer than twenty-four hours the use of a parking place or any part thereof whenever he considers such suspension reasonably necessary for the purpose of facilitating the movement of traffic or promoting its safety.
- (3) Any person suspending the use of a parking place or any part thereof in accordance with the provisions of paragraph (1) or paragraph (2) of this Article shall thereupon:-
- (a) place or cause to be placed in or adjacent to that parking place or the part thereof the use of which is suspended, a traffic sign indicating that waiting by vehicles is prohibited;
- (b) in the case of Pay & Display parking places within which the use of all of the parking bays relating to one ticket machine have been suspended, place over the ticket machine(s) a hood or other cover indicating that use of the parking bay(s) is suspended and waiting by vehicles is prohibited.
- (4) No person shall cause or permit a vehicle to be left in any part of a parking place during such period as either there is in or adjacent to that part of a parking place a traffic sign placed in pursuance of paragraph (3) of this Article.
22. Provided that nothing in Article 21(1) of this Order shall render it unlawful to cause or permit a vehicle to be left in a parking place if it is being used:
- (a) for the Fire & Rescue Service, ambulance or Police purposes or in the service of a local authority or its agents in pursuance of its statutory powers and duties to maintain the highway;
- (b) or if the vehicle is left with the permission of the person suspending the use of the parking place or part thereof in pursuance of Article 21(1) of this Order, a Police Constable in uniform or of a person authorised in that behalf by the Council.
23. Subject to the proviso hereto, when a vehicle is left in a parking place in contravention of any of the provisions contained in Articles 15, 16, 21(4) and 26 of this Order, a person authorised in that behalf by the Council may remove the vehicle or arrange for it to be removed from that parking place provided that when a vehicle is waiting in the parking place in contravention of the provisions of Article 15(b) of this Order, a person authorised in that behalf by the Council may alter or cause to be altered the position of the vehicle in order that its position shall comply with that provision.
24. Any person removing a vehicle or altering its position by virtue of the last preceding Article of this Order may do so by towing or driving the vehicle or in such other manner as he may think necessary to enable him to remove it as aforesaid and may take such measures in relation to the vehicle as necessary to enable the vehicle to be removed or to alter the position of the vehicle as the case may be and shall make such arrangements as may be reasonably necessary for the safe custody of the vehicle.

PART IV**LOADING BAY AREAS**
PROVISIONS RELATING TO LOADING BAY AREAS

25. (1) The parts of the roads identified on the plans attached to this Order as Loading are authorised to be used, subject to the following provisions of this Order, as loading bay areas for vehicles, in such positions and on such days and during such permitted hours as identified on the plans attached to this Order for the purpose of loading and unloading only.
- (2) Nothing in paragraph (1) of this Article shall apply so as to prevent any person from causing any vehicle to wait in the loading bay area specified in that paragraph if the vehicle is being used in connection with the provisions contained within Article 7(c), (d) and (f) of this Order.
26. The driver of a vehicle shall not permit it to wait in a loading bay area for longer than is necessary to enable goods to be loaded or unloaded from a vehicle.
27. Subject to the proviso hereto, when a vehicle is left in the loading bay area in contravention of the provision contained in Article 26 of this Order, a person authorised in that behalf by the Council may remove the vehicle or arrange for it to be removed from that loading bay area.

PART V**PROVISIONS RELATING TO PAY & DISPLAY (P&D) PARKING PLACES**

28. The parts of the road identified on the plans attached to this Order as P&D parking places are authorised to be used, subject to the provisions of this part of the Order, as Pay & Display parking places.
29. Payment of the charge shall be made:
- a. by purchase of a parking ticket from a ticket machine at a parking place and such ticket shall be purchasable by the insertion into a ticket machine of the appropriate coins; or
 - b. by any other method of payment and indication of payment offered from time to time by the Council;
- (c) The charge shall be payable on the leaving of the vehicle in a parking place identified as a P&D parking place on the plans attached to this Order.

Requirement to Exhibit Ticket

30. The driver of the vehicle shall exhibit the ticket issued by the P&D machine relating to the parking bay in which the vehicle is left. Such ticket to be displayed in the relevant position at all times.

Validity of Parking Ticket

31. The parking ticket shall be valid for a P&D parking place if and so long as the following conditions are satisfied:-
- (a) The parking ticket is purchased immediately on the leaving of the vehicle at a P&D parking place.
 - (b) The parking ticket is exhibited on the vehicle at all times in the relevant position on the vehicle as specified in Article 30 of this Order and in the case of a motorcycle having a sidecar attached in a conspicuous position on the vehicle in front of the driving seat and in all cases the ticket shall be exhibited on the vehicle so that the date and time shown on the front of the said ticket is clearly visible from the front of the vehicle.
 - (c) The indication on the parking ticket are not that the period specified on the ticket has expired.

- (d) The indications are stipulated by any other payment method are not that the period specified has expired.

Indications by Ticket Machines and Parking Tickets as Evidence

32. (1) If at any time while a vehicle is left in a P&D parking place identified on the plans attached to this Order and no parking ticket is exhibited on that vehicle in accordance with the provisions of this Order it shall be presumed, unless the contrary is proved, that a charge has been incurred.
- (2) If at any time while a vehicle is left in a P&D parking place identified on the plans attached to this Order, the ticket machine clock and the parking ticket exhibited on the vehicle indicate that the period of exemption has expired it shall be presumed, unless the contrary is proved, the period of exemption has expired and that the charge has been incurred.

No Additional Coins or Other Means of Payment To Be Inserted After Payment of the Charge

33. No person shall insert in a ticket machine relating to any P&D parking place in which a vehicle is left, any additional payment by whatever means to the charge in respect of that vehicle to extend the stay.

Out of Order P&D Ticket Machines

34. If at any time during the charging hours a P&D ticket machine is out of order, a ticket shall be obtained from the nearest working P&D ticket machine.

Exemptions for Disabled Drivers

35. Nothing in Articles 29, 30, 31, 32, 33 and 34 of this Order shall apply to any vehicle left in a P&D parking place and identified on the plans attached to this Order if there is displayed on the vehicle in the relevant position a disabled persons badge.

Provided that

- (a) the vehicle is one in respect of which the badge has been issued; and
- (b) at the time the vehicle was left in the parking place it was being driven or used by the person or institution to whom the badge was issued; and
- (c) any period shown on the badge as being the period in respect of which it was issued shall not have expired at the time at which the vehicle is left in the parking place

PART VI

DESIGNATED PARKING PLACES FOR DISABLED PERSONS

36. (1) The parts of the roads identified as Disabled parking on the plans attached to this Order and therein designated 'Disabled badge holders only' may be used, subject to the provisions of this part of the Order, as parking places for disabled persons vehicles, in such positions and on such days and during such permitted hours as so identified.
- (2) Where within a parking place, there is a sign or surface marking which indicates that a parking bay is available only for a disabled persons vehicle, the driver of a vehicle shall not permit it to wait in the parking bay unless the vehicle is a disabled persons vehicle.
37. The driver of a vehicle shall exhibit a parking disc on the vehicle in the relevant position and set the disc to indicate a quarter-hour period during which the vehicle arrived at the disabled persons bay.
38. (a) The driver of a vehicle shall not permit it to wait continuously in a disabled persons bay for longer than the maximum period permitted for waiting specified in relation to that parking place and as identified on the plans attached to this Order, such period being calculated as commencing from the later time indicated on the parking disc set in

accordance with the provisions of Article 29 of this Order and when the vehicle has left that parking place after waiting therein shall not within the period specified in relation to that parking place and identified on the plans attached to this Order after its waiting return to that parking place.

- (b) Where a parking disc exhibited in pursuance of this Order on a vehicle waiting in a disabled persons bay is showing a quarter-hour period, the later time indicated by the disc showing the end of that period shall be treated as evidence that the vehicle has been waiting in that parking place since that later time.

No person shall:-

39. (a) After the parking disc exhibited on a vehicle has been set in accordance with Article 29 of this Order, alter the indications given by that parking disc whilst the said vehicle remains in the disabled persons bay; or
- (b) knowingly exhibit on any vehicle any parking disc which has been altered, defaced, mutilated or added to or upon which the figures or particulars have become illegible.
- (c) It shall be assumed, unless the contrary is shown, that the parking disc mentioned in Article 29 is an approved device.

PART VII

PROVISIONS RELATION TO VIRTUAL PARKING PERMITS

40. Where in this Order there is a requirement or option to obtain a Parking Ticket, this requirement or option may be discharged by the obtaining of a Virtual Parking Permit, as an alternative to any method set out in this Order.
41. A Virtual Parking Permit may be obtained by any of the methods provided from time to time by the Council and to be valid must be registered on an account in an electronic database approved by the Council and an indication that payment has been made and the parking period for which payment has been made shall either;
- (a) appear on a hand-held device; or
- (b) be obtained by a Civil Enforcement Officer contacting the service provider.
42. Without prejudice to the provisions of this Order, if at any time while a vehicle is left in a parking place there is no indication as set out in Article 33 to this Order that payment of the charge for a Parking Ticket has been made using the Virtual Parking Permit system, or there is an indication that the parking period for which payment was made has expired, it shall be presumed, unless the contrary is proved, that either:
- (a) the charge for the Parking Ticket has not been duly paid in respect of that vehicles; or
- (b) the parking period for which payment was made had already expired.
43. Where a Virtual Parking Permit has been obtained as an alternative to a Parking Ticket and remains valid, any requirement in this Order for the Parking Ticket to be displayed on the vehicles to which it relates shall not apply.
44. Any other provisions in this Order relating to the validity of a Parking Ticket shall except where the context otherwise provides apply to a Virtual Parking Ticket.

PART VII**CONTRAVENTION OF RESTRICTIONS**

45. Where a vehicle has been left in contravention of the restrictions imposed by this Order, a Penalty Charge shall be incurred, the amount of which will be set by Wiltshire Council under the provisions of the Act of 2004 relating to the Civil Enforcement Areas and Special Enforcement Areas.
46. Where a Penalty Charge is payable, a Penalty Charge Notice shall be issued by a Civil Enforcement Officer in accordance with the Act of 2004.

Manner of Payment of Penalty Charge Notice

47. The Penalty Charge shall be paid within 28 days payable to Wiltshire Council under the terms referred to in the said Notice.

Restriction on Removal of Penalty Charge Notice

48. Where a notice has been attached to a vehicle in accordance with the provisions of the Act of 2004, no person not being the driver of the vehicle or duly authorised representative of the Council shall remove the notice from the vehicle unless authorised to do so by the driver.

THE COMMON SEAL of WILTSHIRE COUNCIL was hereunto affixed this 16th day of January 2018
in the presence of:

seal-85904

WILTSHIRE COUNCIL**THE COUNTY OF WILTSHIRE (PARISHES OF NORTH WILTSHIRE)
(PROHIBITION AND RESTRICTION OF WAITING, TAXI RANK CLEARWAYS AND ON STREET PARKING)
CONSOLIDATION ORDER 2018 (AMENDMENT NO.1) ORDER 2019**

The Council of the County of Wiltshire in exercise of its powers under Sections 1, 2, 4, 32, 35, 53 and Part IV of Schedule 9 of the Road Traffic Regulation Act 1984 (hereinafter referred to as “the Act of 1984”) as amended and the Traffic Management Act 2004 (hereinafter referred to as “the Act of 2004”) as amended and of all other enabling powers and after consultation with the Chief Officer of Police in accordance with Part III of Schedule 9 to the Act of 1984 hereby makes the following Order.

1. The County of Wiltshire (Parishes of North Wiltshire) (Prohibition and Restriction of Waiting, Taxi Rank Clearways and On Street Parking) Consolidation Order 2018 shall be amended by the insertion of the Map Schedules specified in the Schedule to this Order.
2. The effect of the Order will be to introduce **No waiting at any time** on the following lengths of roads:

B4553 Cowleaze, Purton – both sides – from a point 80 metres north west of its junction with Mead Way for 900 metres in a westerly direction
The Buffer, Purton – both sides – from its junction with Cowleaze to a point 75 metres south of that junction

 These restrictions will replace any existing restrictions currently in force in the Parish of **Purton**.
3. This Order shall come into operation on 13th May 2019 and may be cited as The County of Wiltshire (Parishes of North Wiltshire) (Prohibition and Restriction of Waiting, Taxi Rank Clearways and On Street Parking) Consolidation Order 2018 (Amendment No.1) Order 2019.

SCHEDULE**Map Schedules to be inserted**

Map Schedule	Date
AY76	13/05/2019
AY77	13/05/2019
AZ77	13/05/2019
AZ78	13/05/2019

THE COMMON SEAL of WILTSHIRE COUNCIL was hereunto affixed this 1st day of May 2019 in the presence of: -

seal-89339

WILTSHIRE COUNCILTHE COUNTY OF WILTSHIRE (PARISHES OF NORTH WILTSHIRE)
(PROHIBITION AND RESTRICTION OF WAITING, TAXI RANK CLEARWAYS AND ON STREET PARKING)
CONSOLIDATION ORDER 2018 (AMENDMENT NO.2) ORDER 2018

The Council of the County of Wiltshire in exercise of its powers under Sections 1, 2, 4, 32, 35, 53 and Part IV of Schedule 9 of the Road Traffic Regulation Act 1984 (hereinafter referred to as "the Act of 1984") as amended and the Traffic Management Act 2004 (hereinafter referred to as "the Act of 2004") as amended and of all other enabling powers and after consultation with the Chief Officer of Police in accordance with Part III of Schedule 9 to the Act of 1984 hereby makes the following Order.

1. The County of Wiltshire (Parishes of North Wiltshire) (Prohibition and Restriction of Waiting, Taxi Rank Clearways and On Street Parking) Consolidation Order 2018 shall be amended by the insertion of the Map Schedule specified in the Schedule to this Order.
2. The effect of the Order will be as follows:
 - a) To introduce **No Waiting at any time** on the following lengths of roads:
 - Chestnut Road** – south side – from a point 13 metres west of its junction with Queens Close for a distance of 31 metres in an easterly direction
 - Queens Close** – both sides – from its junction with Chestnut Road for a distance of 10 metres.
 - b) To introduce **No Waiting at any time (School Keep Clear)** on the following length of road:
 - Chestnut Road** – south side – from a point 18 metres east of its junction with Queens Close for a distance of 33 metres in an easterly direction
3. This Order shall come into operation on 10th December 2018 and may be cited as The County of Wiltshire (Parishes of North Wiltshire) (Prohibition and Restriction of Waiting, Taxi Rank Clearways and On Street Parking) Consolidation Order 2018 (Amendment No.2) Order 2018.

SCHEDULEMap Schedule to be inserted

Map Schedule	Date
CB44	10/12/2018

THE COMMON SEAL of WILTSHIRE COUNCIL was hereunto affixed this 27th day of November 2018
in the presence of: -

seal-88268

WILTSHIRE COUNCIL**THE COUNTY OF WILTSHIRE (PARISHES OF NORTH WILTSHIRE)**
(PROHIBITION AND RESTRICTION OF WAITING, TAXI RANK CLEARWAYS AND ON STREET PARKING)
CONSOLIDATION ORDER 2018 (AMENDMENT NO.3) ORDER 2019

The Council of the County of Wiltshire in exercise of its powers under Sections 1, 2, 4, 32, 35, 53 and Part IV of Schedule 9 of the Road Traffic Regulation Act 1984 (hereinafter referred to as "the Act of 1984") as amended and the Traffic Management Act 2004 (hereinafter referred to as "the Act of 2004") as amended and of all other enabling powers and after consultation with the Chief Officer of Police in accordance with Part III of Schedule 9 to the Act of 1984 hereby makes the following Order.

1. The County of Wiltshire (Parishes of North Wiltshire) (Prohibition and Restriction of Waiting, Taxi Rank Clearways and On Street Parking) Consolidation Order 2018 shall be amended by the revocation of the Map Schedules specified in the First Schedule to this Order and the insertion of the Map Schedules specified in the Second Schedule to this Order.
2. The effect of the Order will be to introduce **No Waiting at any time** on the following lengths of roads:
 - Caspian Close** – both sides – from its junction with Mustang Way for a distance of 10 metres in a northerly direction
 - Mustang Way** – south side – from a point 14 metres west of the southern corner of property No.7 Mustang Way for a distance of 72 metres in an easterly direction
 - Mustang Way** – north side – from a point 14 metres west of the southern corner of property No.7 Mustang Way to a point 85 metres in a southerly direction
 - Mustang Way** – west side – from a point adjacent the northern property boundary of No.69 Mustang Way to a point 21 metres in a southerly direction
 - Mustang Way** – west side – from a point adjacent the property boundary between Nos. 107 and 109 Mustang Way for a distance of 19 metres in a southerly direction
 - Mustang Way** – south east side – from a point adjacent the western property boundary of No.80 Mustang Way to a point 75 metres in an easterly direction
 - Mustang Way** – south west side – from a point adjacent to the south eastern property boundary of No.1 Palomino Place for a distance of 21 metres in a northerly direction
 - Mustang Way** – north east side – from a point 10 metres north west of the property boundary of No.48 Mustang Way for a distance of 22 metres in a northerly direction
 - Mustang Way** – both sides – from a point adjacent the northern property boundary of No.27 Mustang Way to a point 45 metres in a southerly direction
 - Mustang Way** – both sides – from a point adjacent the property boundary between Nos. 54 and 56 Mustang Way for a distance of 31 metres in a northerly direction
 - Pinto Close** – both sides – from its junction with Mustang Way for a distance of 5 metres in an easterly direction
3. This Order shall come into operation on 2nd September 2019 and may be cited as The County of Wiltshire (Parishes of North Wiltshire) (Prohibition and Restriction of Waiting, Taxi Rank Clearways and On Street Parking) Consolidation Order 2018 (Amendment No.3) Order 2019.

SCHEDULEMap Schedules to be inserted

Map Schedule	Date
AY78	02/09/2019
AY79	02/09/2019
AZ78	02/09/2019
AZ79	02/09/2019

THE COMMON SEAL of WILTSHIRE COUNCIL was hereunto affixed this 20th day of August 2019 in the presence of: -

seal-90140

WILTSHIRE COUNCIL**THE COUNTY OF WILTSHIRE (PARISHES OF NORTH WILTSHIRE)
(PROHIBITION AND RESTRICTION OF WAITING, TAXI RANK CLEARWAYS
AND ON STREET PARKING) CONSOLIDATION ORDER 2018 (AMENDMENT NO.5) ORDER 2020**

The Council of the County of Wiltshire in exercise of its powers under Sections 1, 2, 4, 32, 35, 53 and Part IV of Schedule 9 of the Road Traffic Regulation Act 1984 (hereinafter referred to as "the Act of 1984") as amended and the Traffic Management Act 2004 (hereinafter referred to as "the Act of 2004") as amended and of all other enabling powers and after consultation with the Chief Officer of Police in accordance with Part III of Schedule 9 to the Act of 1984 hereby makes the following Order.

1. The County of Wiltshire (Parishes of North Wiltshire) (Prohibition and Restriction of Waiting, Taxi Rank Clearways and On Street Parking) Consolidation Order 2018 shall be amended by the insertion of the Map Schedules specified in the Schedule to this Order.
2. The effect of the Order will be to introduce **No Waiting at any time** on the following length of road:
C15 – both sides – from a point 205 metres south west of its junction with Marsh Lane for a distance of 215 metres in a south westerly direction
3. This Order shall come into operation on 9th November 2020 and may be cited as The County of Wiltshire (Parishes of North Wiltshire) (Prohibition and Restriction of Waiting, Taxi Rank Clearways and On Street Parking) Consolidation Order 2018 (Amendment No.5) Order 2020.

SCHEDULE**Map Schedules to be inserted**

Map Schedule	Date
DC59	09/11/2020
DD59	09/11/2020

THE COMMON SEAL of WILTSHIRE COUNCIL was hereunto affixed this 27th day of October 2020 in the presence of: -

seal-92360

WILTSHIRE COUNCIL**THE COUNTY OF WILTSHIRE (PARISHES OF NORTH WILTSHIRE)
(PROHIBITION AND RESTRICTION OF WAITING, TAXI RANK CLEARWAYS AND
ON STREET PARKING) CONSOLIDATION ORDER 2018 (AMENDMENT NO.6) ORDER 2021**

The Council of the County of Wiltshire in exercise of its powers under Sections 1, 2, 4, 32, 35, 53 and Part IV of Schedule 9 of the Road Traffic Regulation Act 1984 (hereinafter referred to as "the Act of 1984") as amended and the Traffic Management Act 2004 (hereinafter referred to as "the Act of 2004") as amended and of all other enabling powers and after consultation with the Chief Officer of Police in accordance with Part III of Schedule 9 to the Act of 1984 hereby makes the following Order.

1. The County of Wiltshire (Parishes of East Wiltshire) (Prohibition and Restriction of Waiting, Taxi Rank Clearways and On Street Parking) Consolidation Order 2018 shall be amended by the revocation of the Map Schedule specified in the First Schedule to this Order and the insertion of the Map Schedule specified in the Second Schedule to this Order.

2. The effect of the Order will be to introduce **No waiting Mon-Fri 8am-4pm** on the following lengths of road:

The Peak – east side – from a point approximately 17.4 metres south of its junction with High Street for approximately 27 metres in a southerly direction

The Peak – north side – from the boundary of Nos. 15 and 16 The Peak for approximately 15 metres in a westerly direction

These restrictions will replace any existing restrictions currently in force in the parish of Purton.

3. This Order shall come into operation on 16th August 2021 and may be cited as The County of Wiltshire (Parishes of North Wiltshire) (Prohibition and Restriction of Waiting, Taxi Rank Clearways and On Street Parking) Consolidation Order 2018 (Amendment No.6) Order 2021.

FIRST SCHEDULEMap Schedule to be revoked

Map Schedule	Date
AX72	29/01/2018

SECOND SCHEDULEMap Schedule to be inserted

Map Schedule	Date
AX72	16/08/2021

THE COMMON SEAL of WILTSHIRE COUNCIL was hereunto affixed this 4th day of August 2021 in the presence of: -

seal-10200

WILTSHIRE COUNTY COUNCIL**NOTICE OF PENALTY CHARGES****CIVIL ENFORCEMENT AREAS AND SPECIAL ENFORCEMENT AREAS
IN THE DISTRICTS OF KENNET, NORTH WILTSHIRE AND SALISBURY**

NOTICE IS HEREBY GIVEN that Wiltshire County Council in accordance with its powers under the Traffic Management Act 2004 and in consultation with the Secretary of State for Transport has amended the level of Penalty Charges in the designated parking areas in the Districts of Kennet, North Wiltshire and Salisbury. These relate to the Civil Enforcement of on-street parking contraventions for waiting/loading and parking restrictions.

Two levels of Penalty Charge have been set for different contraventions (previously one level which was £60). The Penalty Charges are £70 on the issue of a Penalty Charge Notice ("PCN") for Higher Level contraventions and £50 on the issue of a PCN for Lower Level contraventions in accordance with The Civil Enforcement of Parking Contraventions (Guidelines on Levels of Charges) (England) Order 2007 but discounted by 50% if payment is received within 14 days of the issue of the PCN (as before) or if payment is received within 21 days for contraventions detected with a camera (approved device).

On the issue of a Charge Certificate in accordance with The Civil Enforcement of Parking Contraventions (Guidelines on Levels of Charges) (England) Order 2007 the penalty charge will be increased by 50% (as before).

The above charges will come into effect on 31 March 2008.

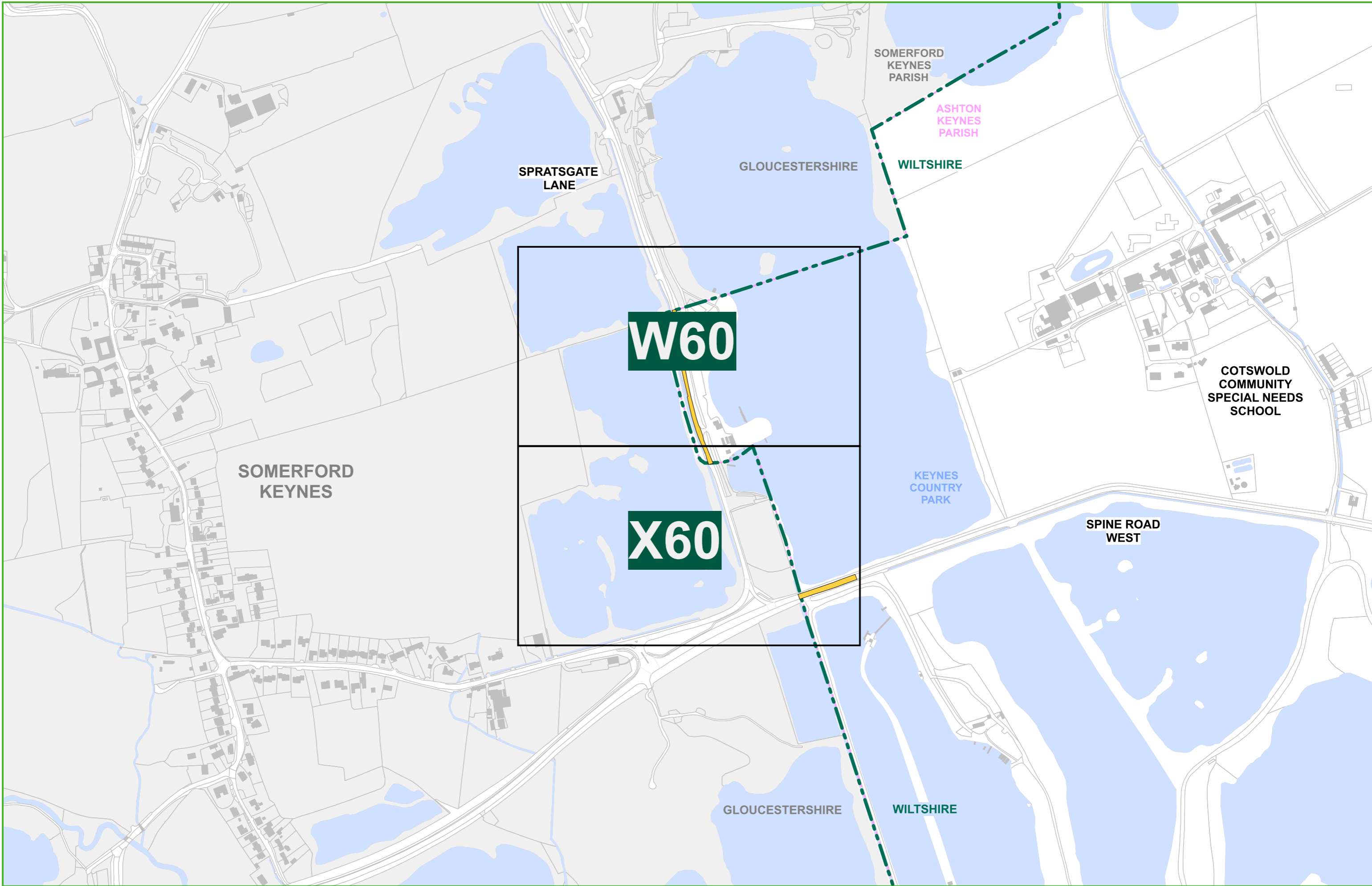
GEORGE BATTEN
Director of Environmental Services
County Hall, Trowbridge, BA14 8JD

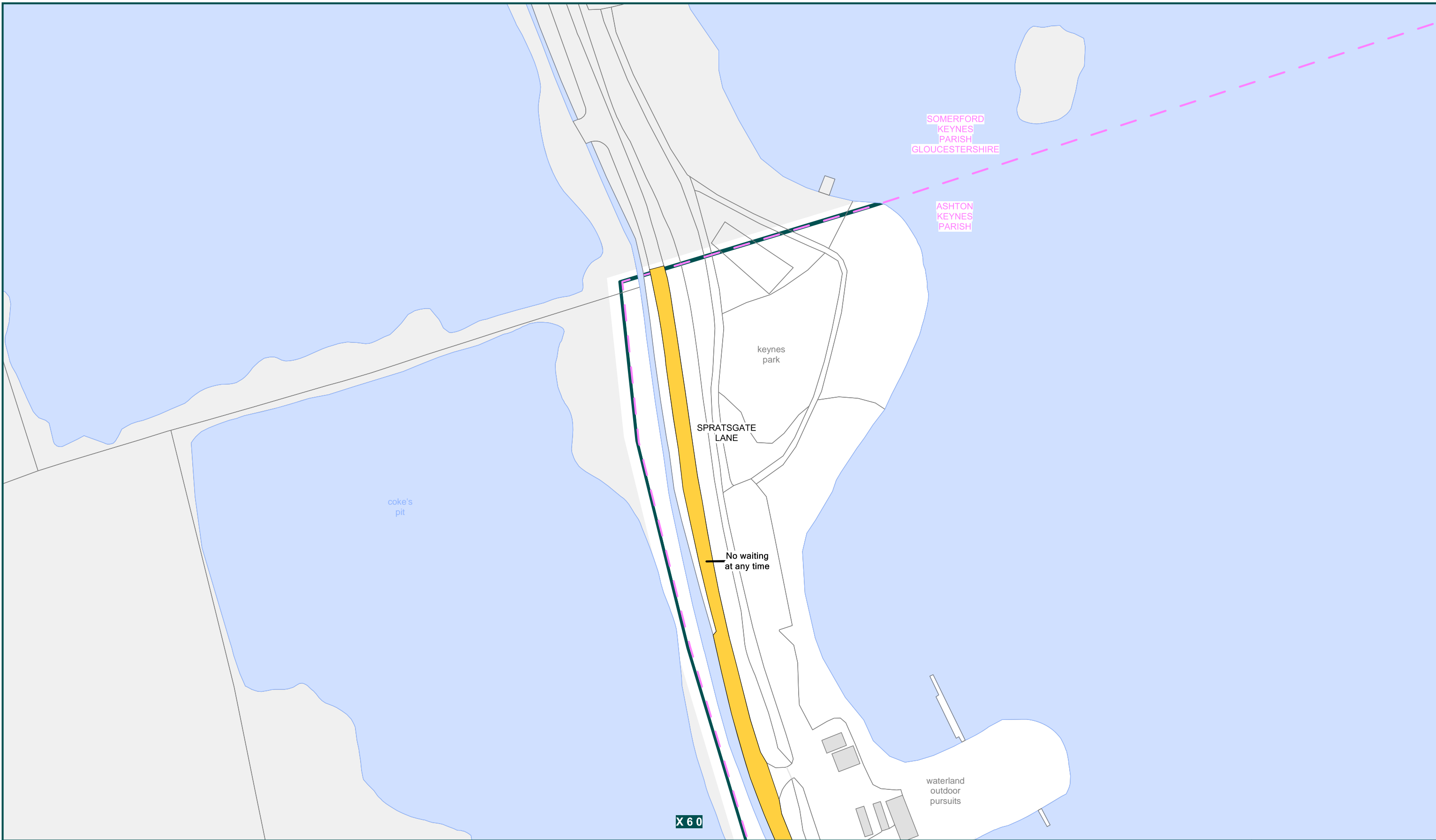
6 March 2008

ASHTON KEYNES GAZETTEER

STREET NAME	MAP SCHEDULE	
SPINE ROAD WEST	X60	
SPRATSGATE LANE	W60	* X60

* STREET NAME MAY NOT BE VISIBLE ON MAP





**The County of Wiltshire (Parishes of North Wiltshire)
(Prohibition and Restriction of Waiting, On Street Parking and Clearways) Consolidation Order
Ashton Keynes**

Crown copyright and database rights 2018 Ordnance Survey 100049050

SCALE 1: 1250 @ A3

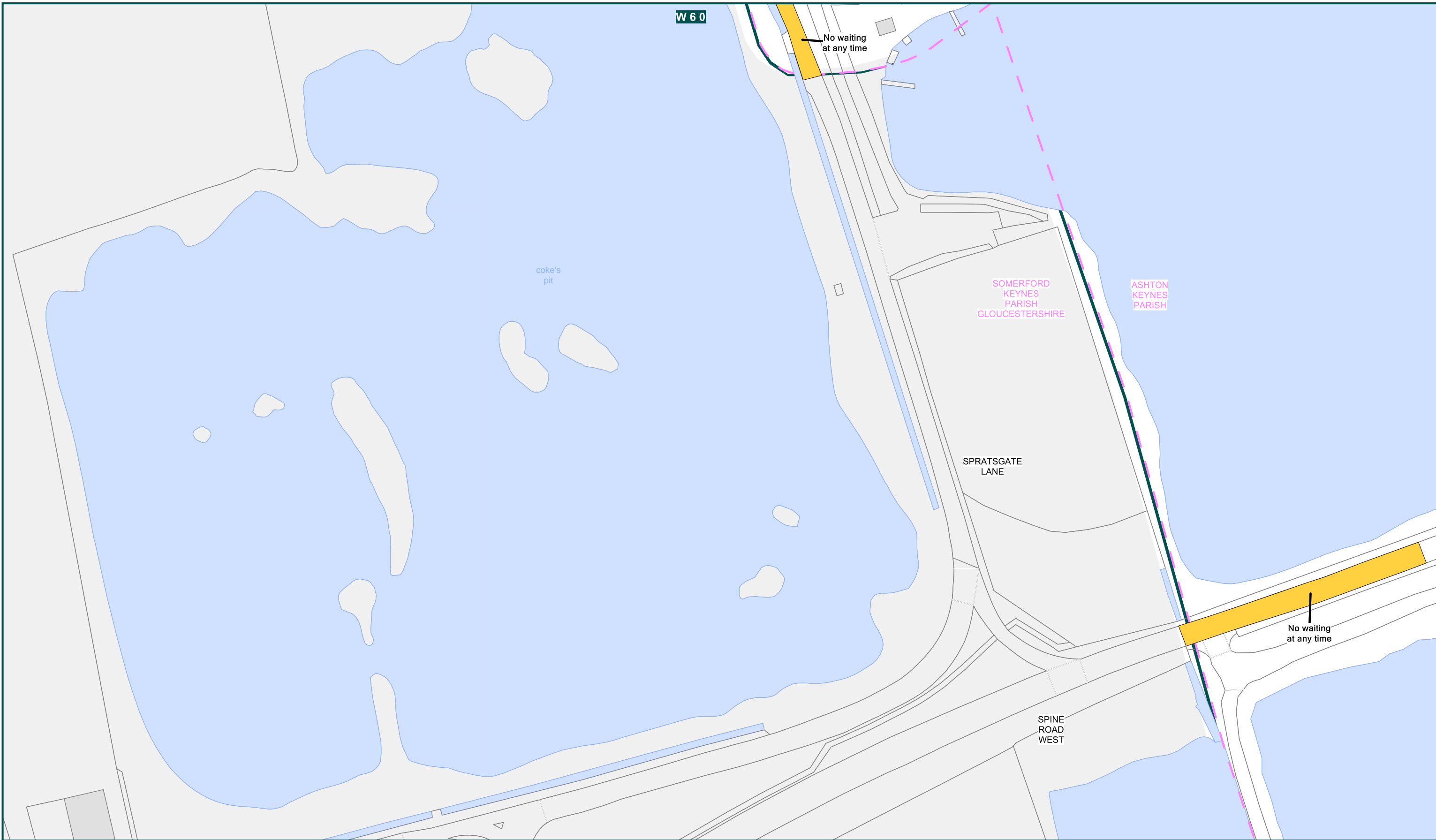
DATE 29/01/2018

FILE NWPA2018CONS

Wiltshire Council
County Hall, Bythesea Road,
Trowbridge, Wiltshire.
BA14 8JN

KEY	
PARKING	DISABLED PARKING
RESIDENT PARKING	DOCTOR PARKING
PAY AND DISPLAY	MOTORCYCLE PARKING
LOADING	NO WAITING
MULTIPLE RESTRICTIONS	NO WAITING AND NO LOADING
NO WAITING AT ANY TIME	NO WAITING AND NO LOADING AT ANY TIME
NO WAITING AT ANY TIME AND NO LOADING	NO WAITING AT ANY TIME AND NO LOADING AT ANY TIME
PEDESTRIAN ZONE	TAXI CLEARWAY
ZONE	CLEARWAY
ZONE ROAD	EXPERIMENTAL RESTRICTIONS

MAP SCHEDULE **W60**



**The County of Wiltshire (Parishes of North Wiltshire)
(Prohibition and Restriction of Waiting, On Street Parking and Clearways) Consolidation Order
Ashton Keynes**

Crown copyright and database rights 2018 Ordnance Survey 100049050

SCALE 1: 1250 @ A3

DATE 29/01/2018

FILE NWPA2018CONS

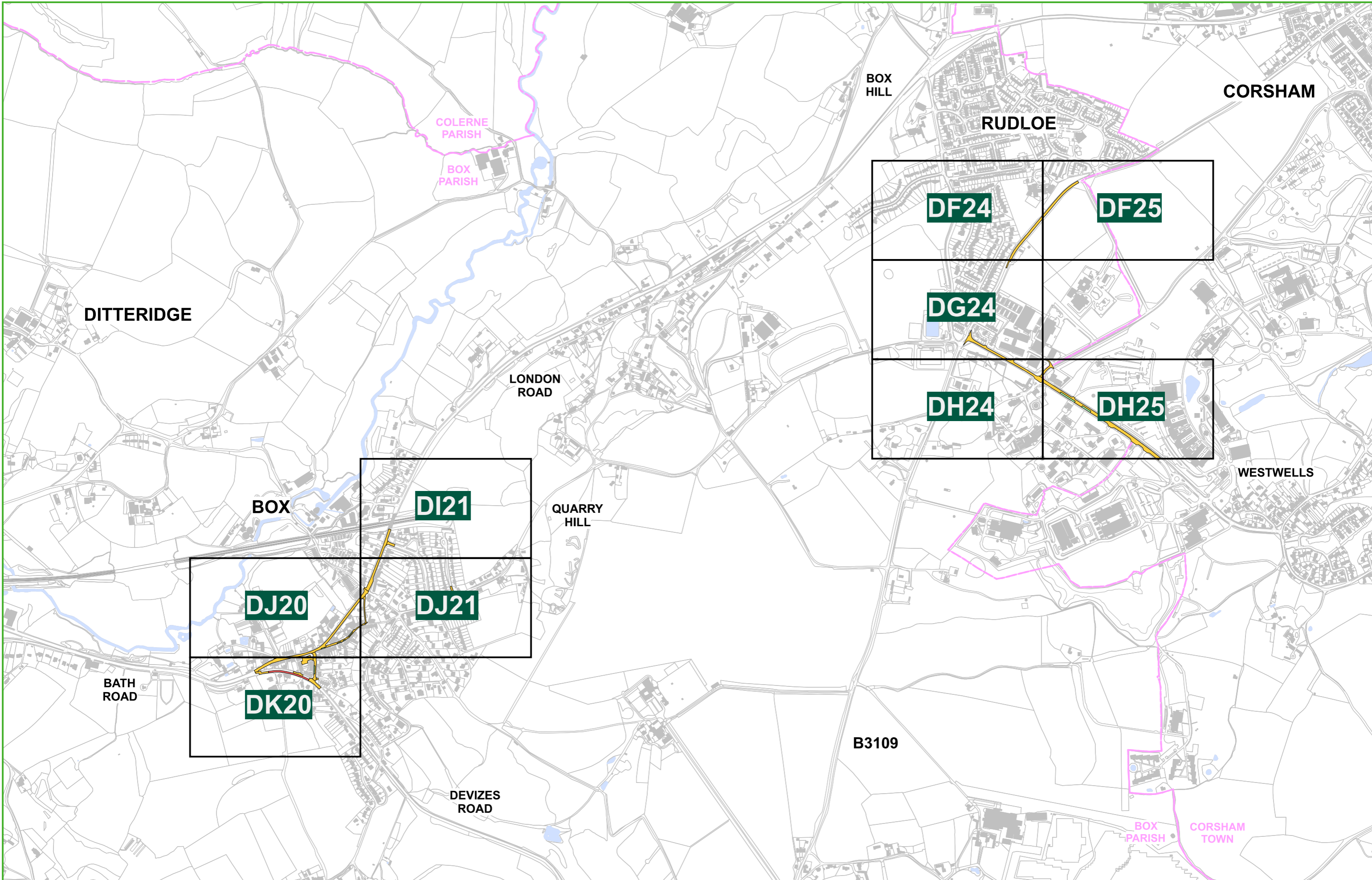
Wiltshire Council
County Hall, Bythesea Road,
Trowbridge, Wiltshire.
BA14 8JN

KEY	
PARKING	DISABLED PARKING
RESIDENT PARKING	DOCTOR PARKING
PAY AND DISPLAY	MOTORCYCLE PARKING
LOADING	LOADING
NO WAITING	NO WAITING
NO WAITING AND NO LOADING	NO WAITING AND NO LOADING
NO WAITING AND NO LOADING AT ANY TIME	NO WAITING AND NO LOADING AT ANY TIME
MULTIPLE RESTRICTIONS	NO WAITING AT ANY TIME
NO WAITING AT ANY TIME AND NO LOADING	NO WAITING AT ANY TIME AND NO LOADING
NO WAITING AT ANY TIME AND NO LOADING AT ANY TIME	NO WAITING AT ANY TIME AND NO LOADING AT ANY TIME
PEDESTRIAN ZONE	TAXI CLEARWAY
ZONE	CLEARWAY
ZONE ROAD	EXPERIMENTAL RESTRICTIONS

MAP SCHEDULE **X60**

BOX GAZETTEER

STREET NAME	MAP SCHEDULE		
BARGATES	DJ21	* DI21	
BRUNEL WAY	DJ21		
CHAPEL LANE	DK20	* DJ20	
CHURCH LANE	DJ20	* DK20	
DEVIZES ROAD A365	DK20		
HIGH STREET A4	DJ20	* DJ21	* DK20
LONDON ROAD A4	DI21	* DJ21	
MARKET PLACE	DJ20	* DJ21	
QUARRY HILL	DJ21		
QUEENS SQUARE	DK20	* DJ20	
THE BROWNING	DK20		
THE LEY	* DJ21		





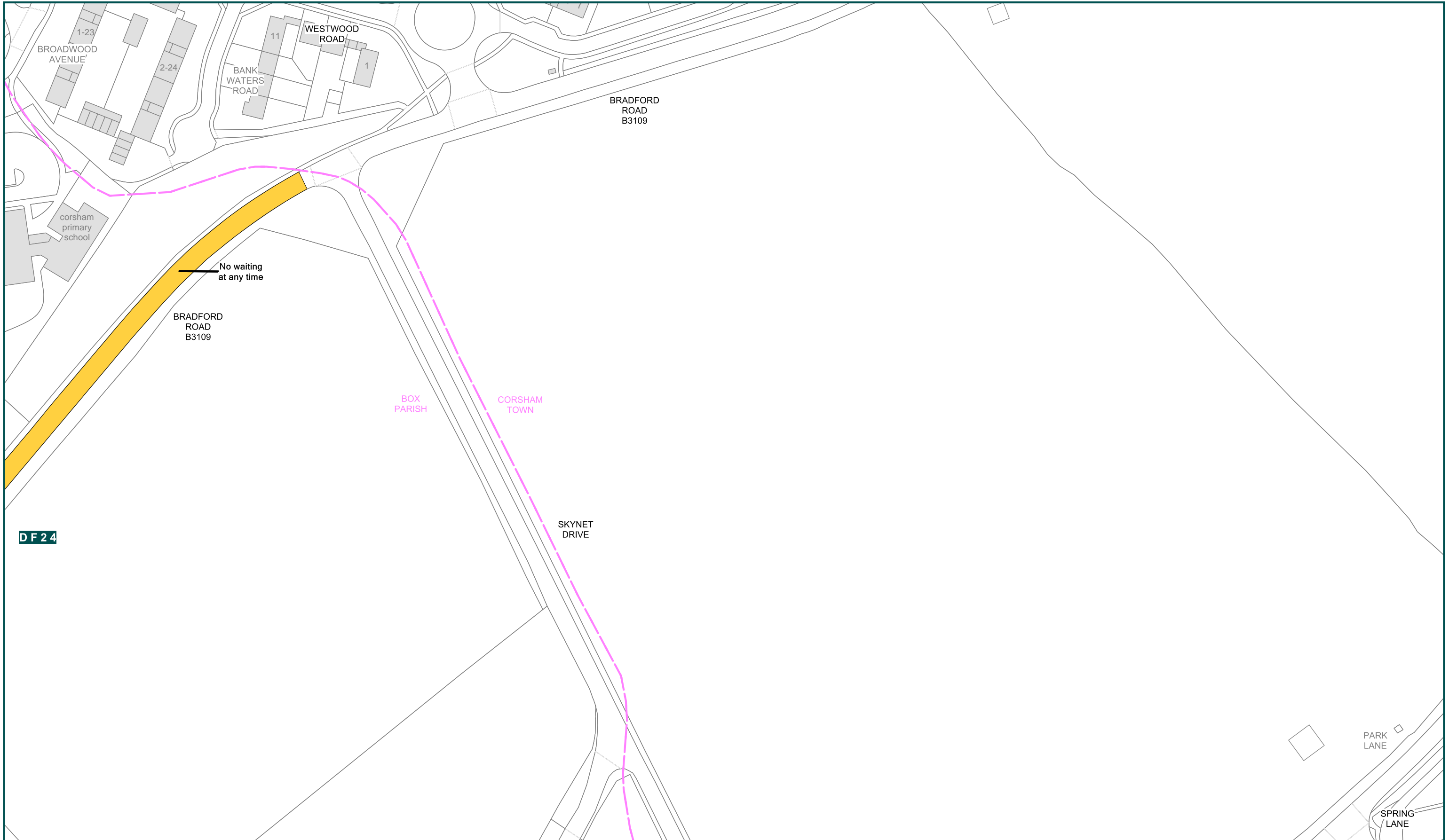
**The County of Wiltshire (Parishes of North Wiltshire)
(Prohibition and Restriction of Waiting, On Street Parking and Clearways) Consolidation Order
Box**

Crown copyright and database rights 2018 Ordnance Survey 100049050

SCALE	1: 1250 @ A3	
DATE	29/01/2018	
FILE	NWPA2018CONS	
	MAP SCHEDULE	DF24

Wiltshire Council
County Hall, Bythesea Road,
Trowbridge, Wiltshire.
BA14 8JN

KEY	
PARKING	DISABLED PARKING
RESIDENT PARKING	NO WAITING
PAY AND DISPLAY	DOCTOR PARKING
LOADING	NO WAITING AND NO LOADING
MOTORCYCLE PARKING	NO WAITING AND NO LOADING AT ANY TIME
MULTIPLE RESTRICTIONS	NO WAITING AT ANY TIME
TAXI CLEARWAY	NO WAITING AT ANY TIME AND NO LOADING
CLEARWAY	NO WAITING AT ANY TIME AND NO LOADING AT ANY TIME
PEDESTRIAN ZONE	PEDESTRIAN ZONE
ZONE	ZONE ROAD
EXPERIMENTAL RESTRICTIONS	



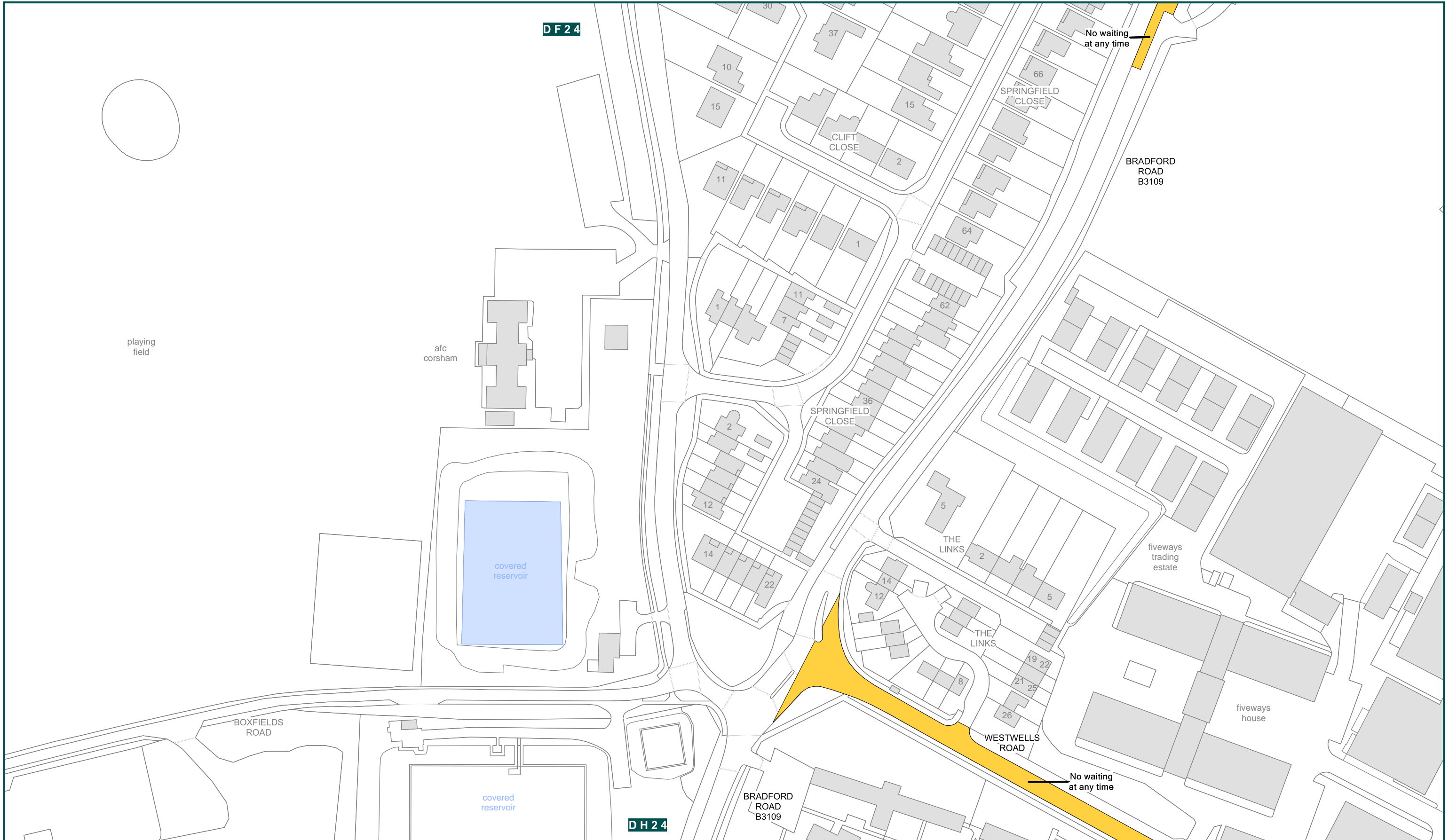
**The County of Wiltshire (Parishes of North Wiltshire)
(Prohibition and Restriction of Waiting, On Street Parking and Clearways) Consolidation Order
Box**

Crown copyright and database rights 2018 Ordnance Survey 100049050

SCALE	1: 1250 @ A3	
DATE	29/01/2018	
FILE	NWPA2018CONS	
	MAP SCHEDULE	DF25

Wiltshire Council
County Hall, Bythesea Road,
Trowbridge, Wiltshire.
BA14 8JN

KEY	
PARKING	DISABLED PARKING
RESIDENT PARKING	DOCTOR PARKING
PAY AND DISPLAY	MOTORCYCLE PARKING
LOADING	NO WAITING
MULTIPLE RESTRICTIONS	NO WAITING AND NO LOADING
NO WAITING AT ANY TIME	NO WAITING AND NO LOADING AT ANY TIME
NO WAITING AT ANY TIME AND NO LOADING	NO WAITING AT ANY TIME AND NO LOADING AT ANY TIME
PEDESTRIAN ZONE	TAXI CLEARWAY
ZONE	CLEARWAY
ZONE ROAD	EXPERIMENTAL RESTRICTIONS



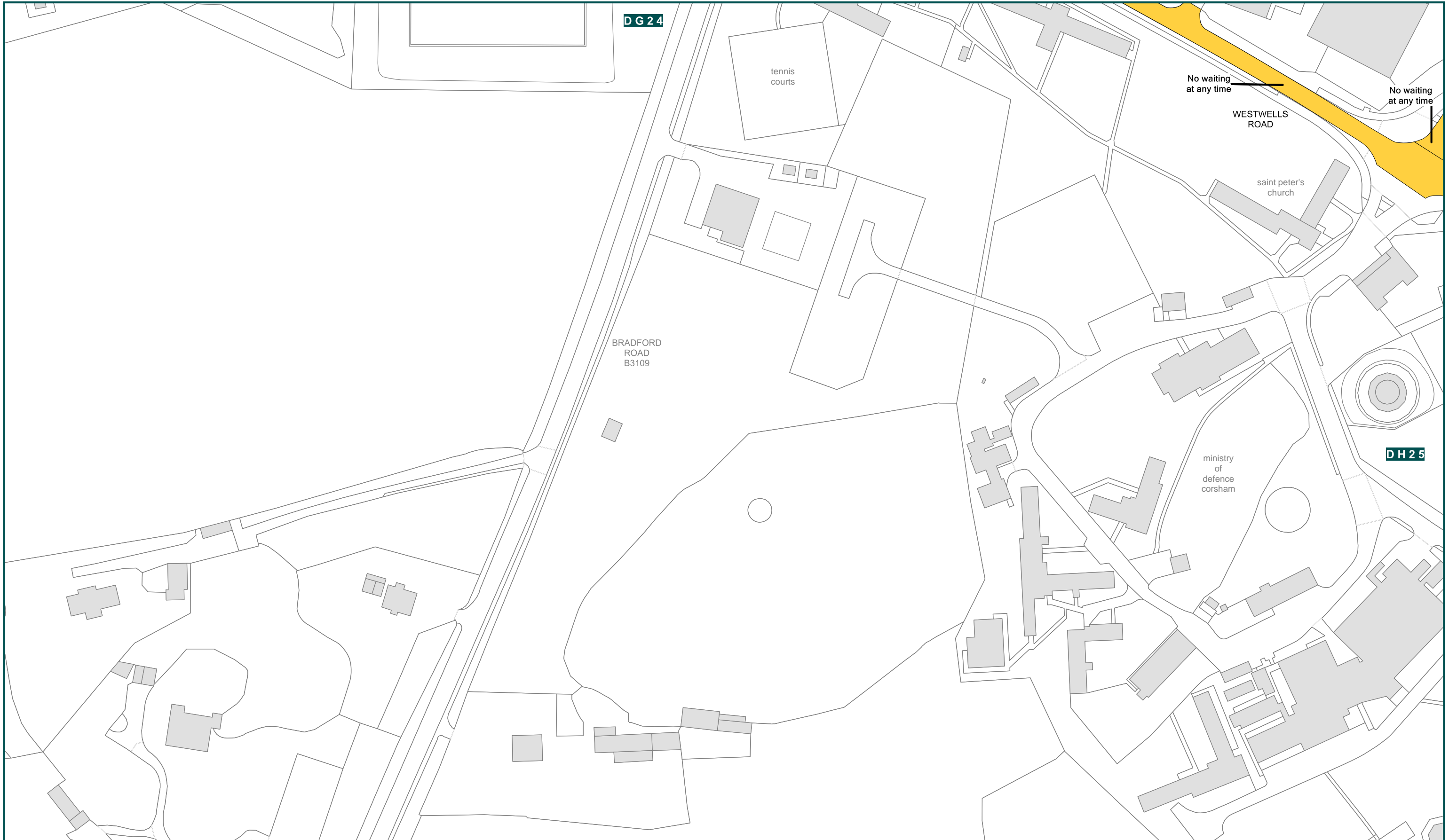
**The County of Wiltshire (Parishes of North Wiltshire)
(Prohibition and Restriction of Waiting, On Street Parking and Clearways) Consolidation Order
Box**

Crown copyright and database rights 2018 Ordnance Survey 100049050

SCALE	1: 1250 @ A3	
DATE	29/01/2018	
FILE	NWPA2018CONS	
	MAP SCHEDULE	DG24

Wiltshire Council
County Hall, Bythesea Road,
Trowbridge, Wiltshire.
BA14 8JN

KEY	
PARKING	DISABLED PARKING
RESIDENT PARKING	DOCTOR PARKING
PAY AND DISPLAY	MOTORCYCLE PARKING
LOADING	MULTIPLE RESTRICTIONS
NO WAITING	NO WAITING AT ANY TIME
NO WAITING AND NO LOADING	NO WAITING AT ANY TIME AND NO LOADING
NO WAITING AND NO LOADING AT ANY TIME	NO WAITING AT ANY TIME AND NO LOADING AT ANY TIME
PEDESTRIAN ZONE	TAXI CLEARWAY
	CLEARWAY
	ZONE
	ZONE ROAD
	EXPERIMENTAL RESTRICTIONS



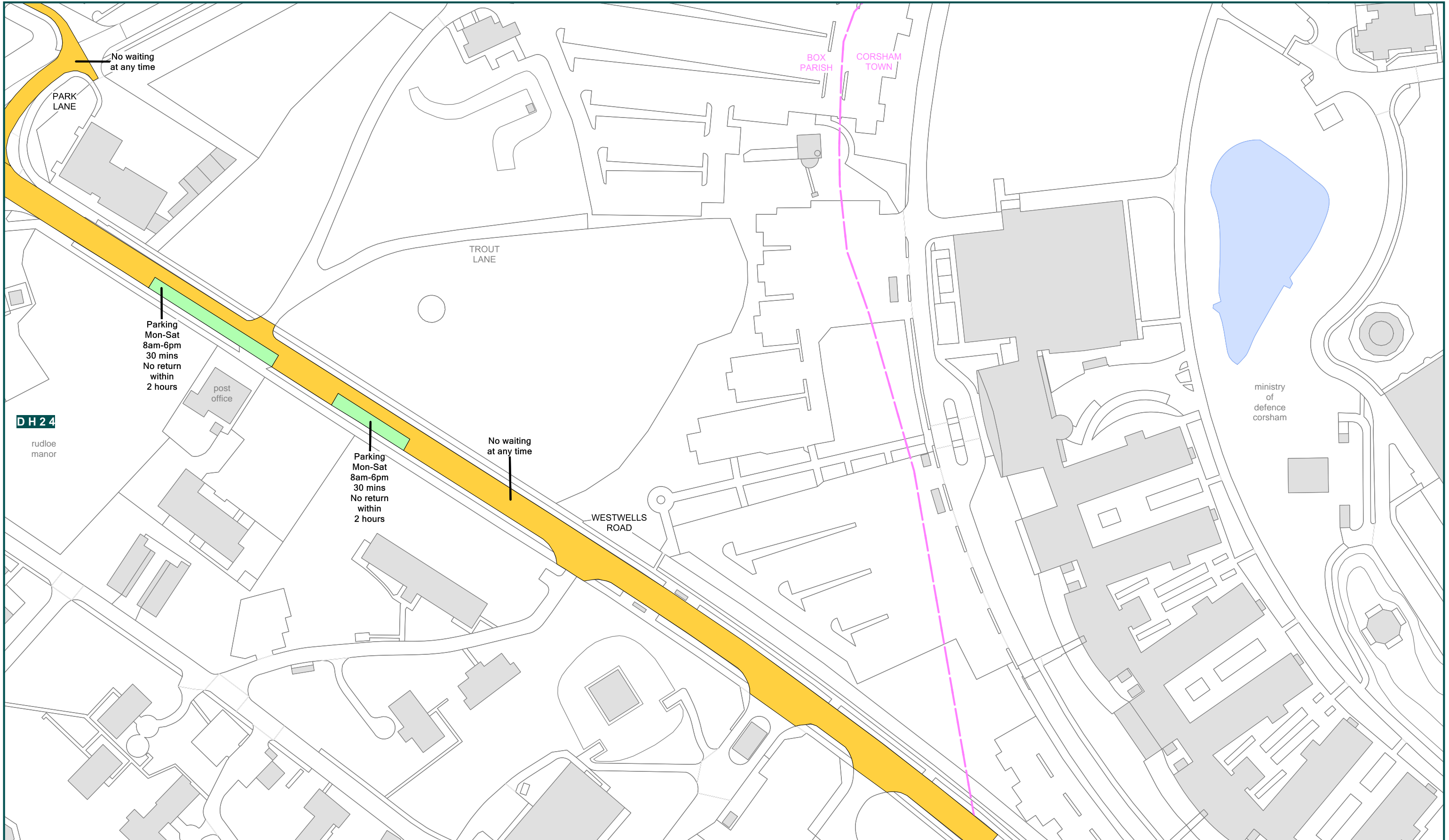
**The County of Wiltshire (Parishes of North Wiltshire)
(Prohibition and Restriction of Waiting, On Street Parking and Clearways) Consolidation Order
Box**

Crown copyright and database rights 2018 Ordnance Survey 100049050

SCALE	1: 1250 @ A3	
DATE	29/01/2018	
FILE	NWPA2018CONS	
	MAP SCHEDULE	DH24

Wiltshire Council
County Hall, Bythesea Road,
Trowbridge, Wiltshire.
BA14 8JN

KEY	
PARKING	DISABLED PARKING
RESIDENT PARKING	DOCTOR PARKING
PAY AND DISPLAY	MOTORCYCLE PARKING
LOADING	MULTIPLE RESTRICTIONS
NO WAITING	NO WAITING AND NO LOADING
NO WAITING AND NO LOADING AT ANY TIME	NO WAITING AT ANY TIME
MULTIPLE RESTRICTIONS	NO WAITING AT ANY TIME AND NO LOADING
NO WAITING AT ANY TIME	NO WAITING AT ANY TIME AND NO LOADING AT ANY TIME
NO WAITING AT ANY TIME AND NO LOADING	PEDESTRIAN ZONE
TAXI CLEARWAY	CLEARWAY
EXPERIMENTAL RESTRICTIONS	ZONE
	ZONE ROAD



DH 24

rudloe manor

ministry of defence corsham



The County of Wiltshire (Parishes of North Wiltshire) (Prohibition and Restriction of Waiting, On Street Parking and Clearways) Consolidation Order
Box

SCALE 1: 1250 @ A3
 DATE 29/01/2018

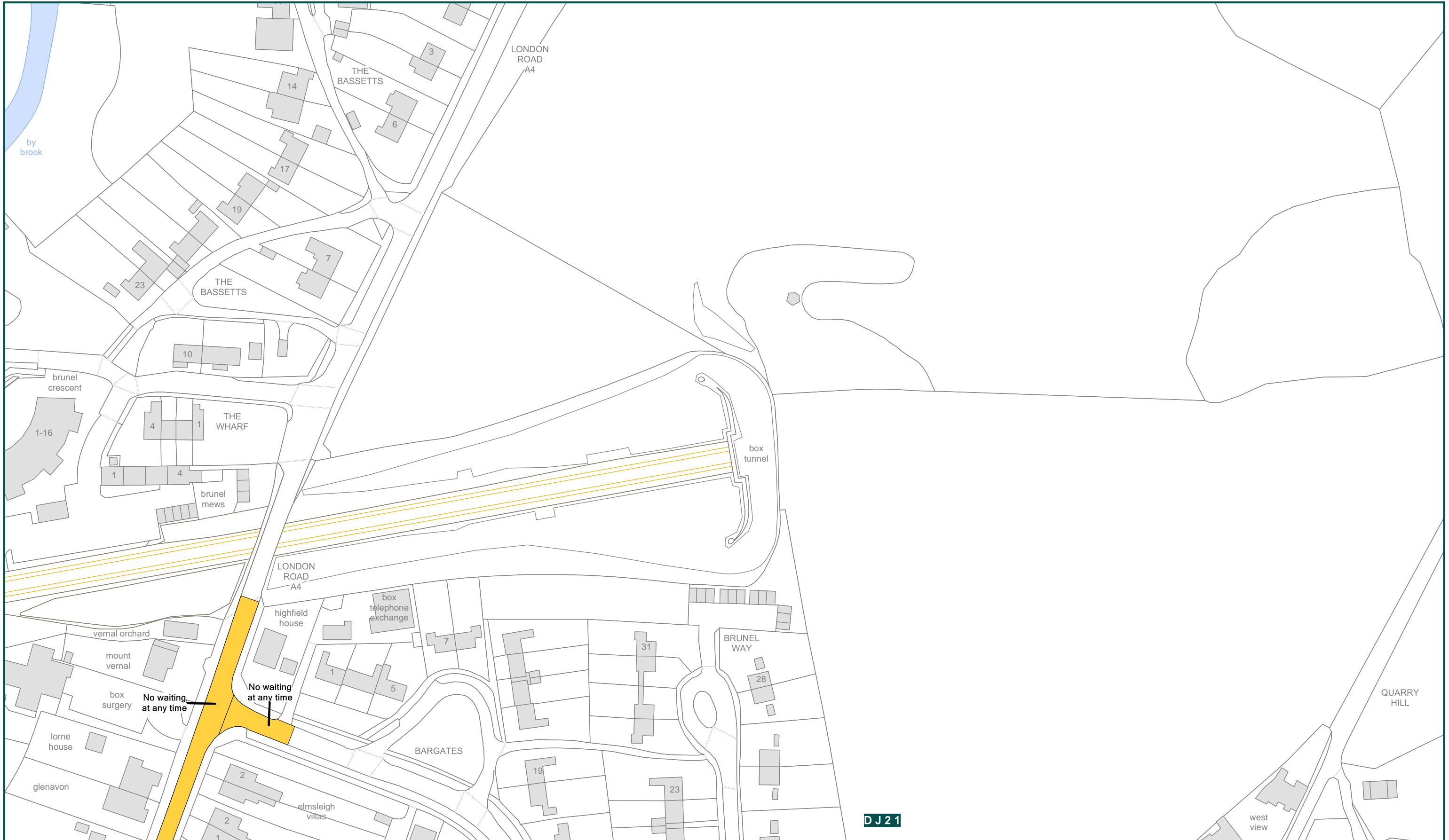
Crown copyright and database rights 2018 Ordnance Survey 100049050

Wiltshire Council
 County Hall, Bythesea Road,
 Trowbridge, Wiltshire.
 BA14 8JN

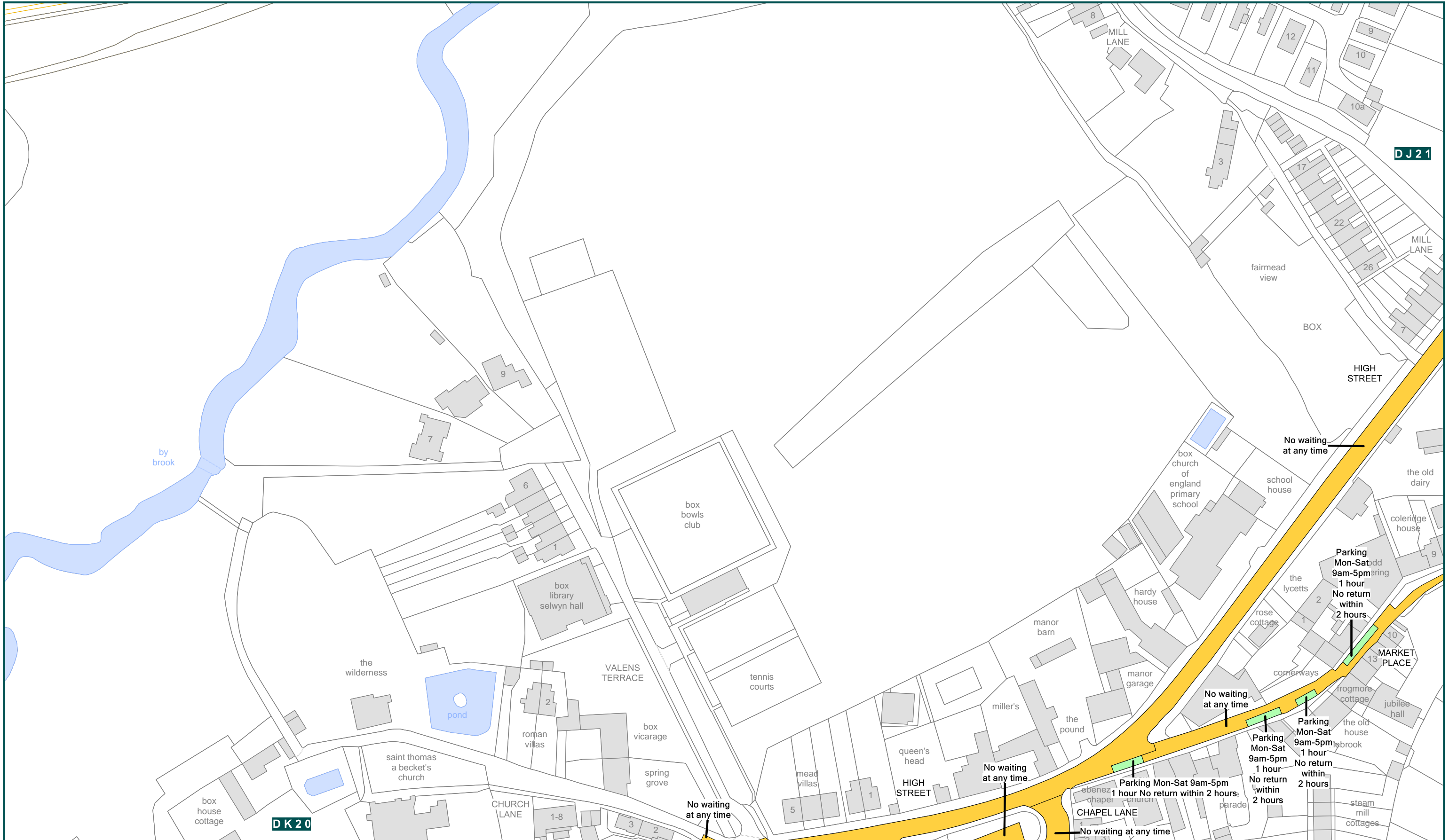
KEY		DISABLED PARKING		NO WAITING		NO WAITING AT ANY TIME		TAXI CLEARWAY		EXPERIMENTAL RESTRICTIONS	
	PARKING		DISABLED PARKING		NO WAITING		NO WAITING AT ANY TIME		TAXI CLEARWAY		EXPERIMENTAL RESTRICTIONS
	DOCTOR PARKING		NO WAITING AND NO LOADING		NO WAITING AT ANY TIME AND NO LOADING		NO WAITING AT ANY TIME AND NO LOADING		CLEARWAY		
	RESIDENT PARKING		NO WAITING AND NO LOADING AT ANY TIME		NO WAITING AT ANY TIME AND NO LOADING AT ANY TIME		ZONE				
	PAY AND DISPLAY		LOADING		PEDESTRIAN ZONE		ZONE ROAD				
	DOCTOR PARKING				MULTIPLE RESTRICTIONS						
	MOTORCYCLE PARKING										

FILE NWP2018CONS
 MAP SCHEDULE DH25





	The County of Wiltshire (Parishes of North Wiltshire) (Prohibition and Restriction of Waiting, On Street Parking and Clearways) Consolidation Order Box						SCALE 1: 1250 @ A3
	Crown copyright and database rights 2018 Ordnance Survey 100049050						DATE 29/01/2018
Wiltshire Council County Hall, Bythesea Road, Trowbridge, Wiltshire. BA14 8JN	KEY						FILE NWPA2018CONS
	PARKING RESIDENT PARKING PAY AND DISPLAY	DISABLED PARKING DOCTOR PARKING MOTORCYCLE PARKING LOADING	NO WAITING NO WAITING AND NO LOADING NO WAITING AND NO LOADING AT ANY TIME MULTIPLE RESTRICTIONS	NO WAITING AT ANY TIME NO WAITING AT ANY TIME AND NO LOADING NO WAITING AT ANY TIME AND NO LOADING AT ANY TIME PEDESTRIAN ZONE	TAXI CLEARWAY CLEARWAY ZONE ZONE ROAD	EXPERIMENTAL RESTRICTIONS	
						MAP SCHEDULE	DI21



Wiltshire Council
 Where everybody matters
 Wiltshire Council
 County Hall, Bythesea Road,
 Trowbridge, Wiltshire.
 BA14 8JN

The County of Wiltshire (Parishes of North Wiltshire)
(Prohibition and Restriction of Waiting, On Street Parking and Clearways) Consolidation Order
Box
 Crown copyright and database rights 2018 Ordnance Survey 100049050

SCALE	1: 1250 @ A3	
DATE	29/01/2018	
FILE	NWPA2018CONS	
	MAP SCHEDULE	DJ20

KEY	
PARKING	DISABLED PARKING
RESIDENT PARKING	DOCTOR PARKING
PAY AND DISPLAY	MOTORCYCLE PARKING
LOADING	LOADING
NO WAITING	NO WAITING
NO WAITING AND NO LOADING	NO WAITING AND NO LOADING
NO WAITING AND NO LOADING AT ANY TIME	NO WAITING AND NO LOADING AT ANY TIME
MULTIPLE RESTRICTIONS	NO WAITING AT ANY TIME
NO WAITING AT ANY TIME	NO WAITING AT ANY TIME
NO WAITING AT ANY TIME AND NO LOADING	NO WAITING AT ANY TIME AND NO LOADING
NO WAITING AT ANY TIME AND NO LOADING AT ANY TIME	NO WAITING AT ANY TIME AND NO LOADING AT ANY TIME
PEDESTRIAN ZONE	PEDESTRIAN ZONE
TAXI CLEARWAY	TAXI CLEARWAY
CLEARWAY	CLEARWAY
ZONE	ZONE
ZONE ROAD	ZONE ROAD
EXPERIMENTAL RESTRICTIONS	EXPERIMENTAL RESTRICTIONS



**The County of Wiltshire (Parishes of North Wiltshire)
(Prohibition and Restriction of Waiting, On Street Parking and Clearways) Consolidation Order
Box**

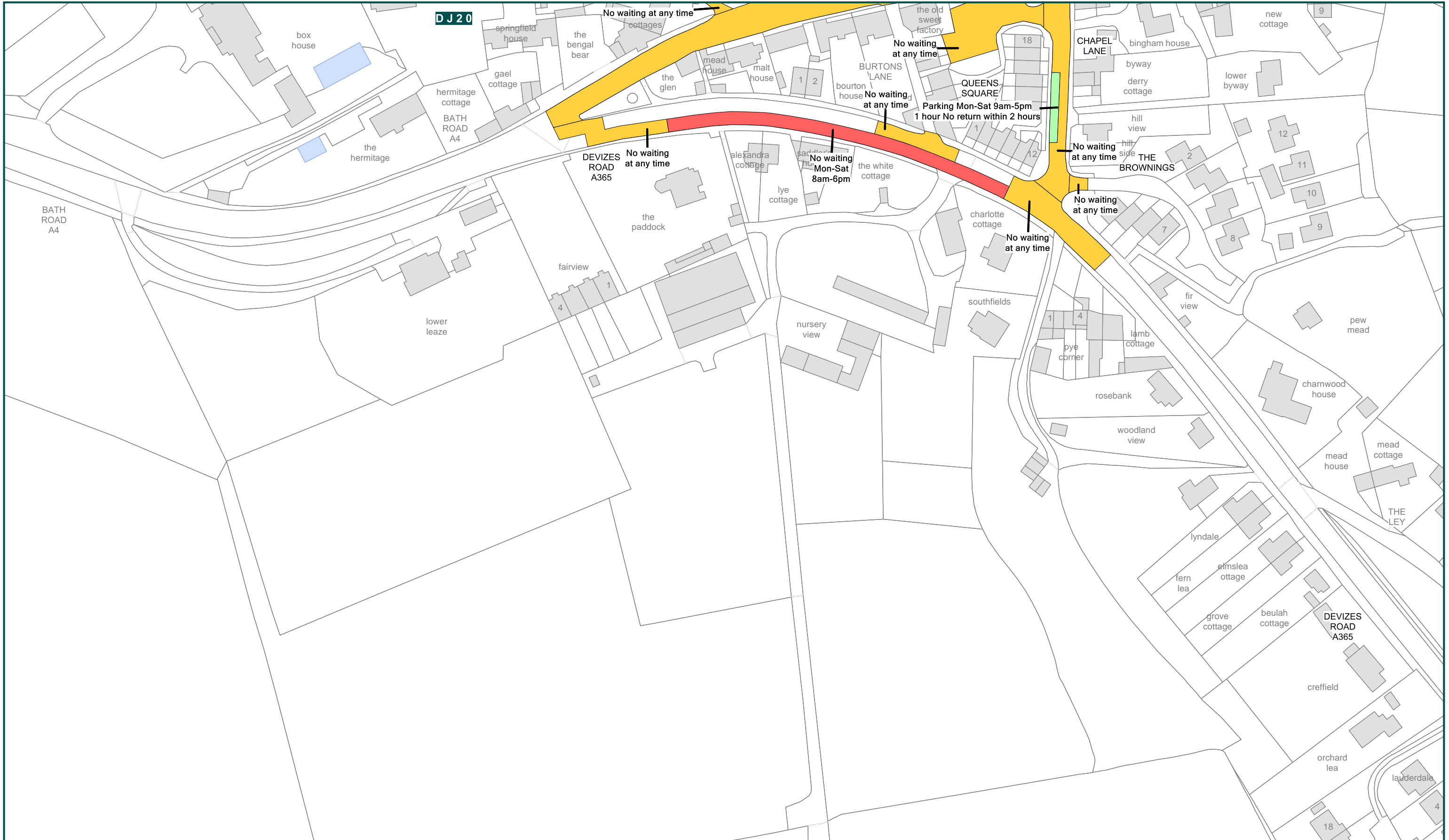
Crown copyright and database rights 2018 Ordnance Survey 100049050

SCALE	1: 1250 @ A3
DATE	29/01/2018
FILE	NWPA2018CONS

Wiltshire Council
County Hall, Bythesea Road,
Trowbridge, Wiltshire.
BA14 8JN

KEY	
	PARKING
	DOCTOR PARKING
	RESIDENT PARKING
	PAY AND DISPLAY
	DISABLED PARKING
	DOCTOR PARKING
	MOTORCYCLE PARKING
	LOADING
	NO WAITING
	NO WAITING AND NO LOADING
	NO WAITING AND NO LOADING AT ANY TIME
	MULTIPLE RESTRICTIONS
	NO WAITING AT ANY TIME
	NO WAITING AT ANY TIME AND NO LOADING
	NO WAITING AT ANY TIME AND NO LOADING AT ANY TIME
	PEDESTRIAN ZONE
	TAXI CLEARWAY
	CLEARWAY
	ZONE
	ZONE ROAD
	EXPERIMENTAL RESTRICTIONS

	MAP SCHEDULE	DJ21
--	--------------	------



**The County of Wiltshire (Parishes of North Wiltshire)
(Prohibition and Restriction of Waiting, On Street Parking and Clearways) Consolidation Order
Box**

Crown copyright and database rights 2018 Ordnance Survey 100049050

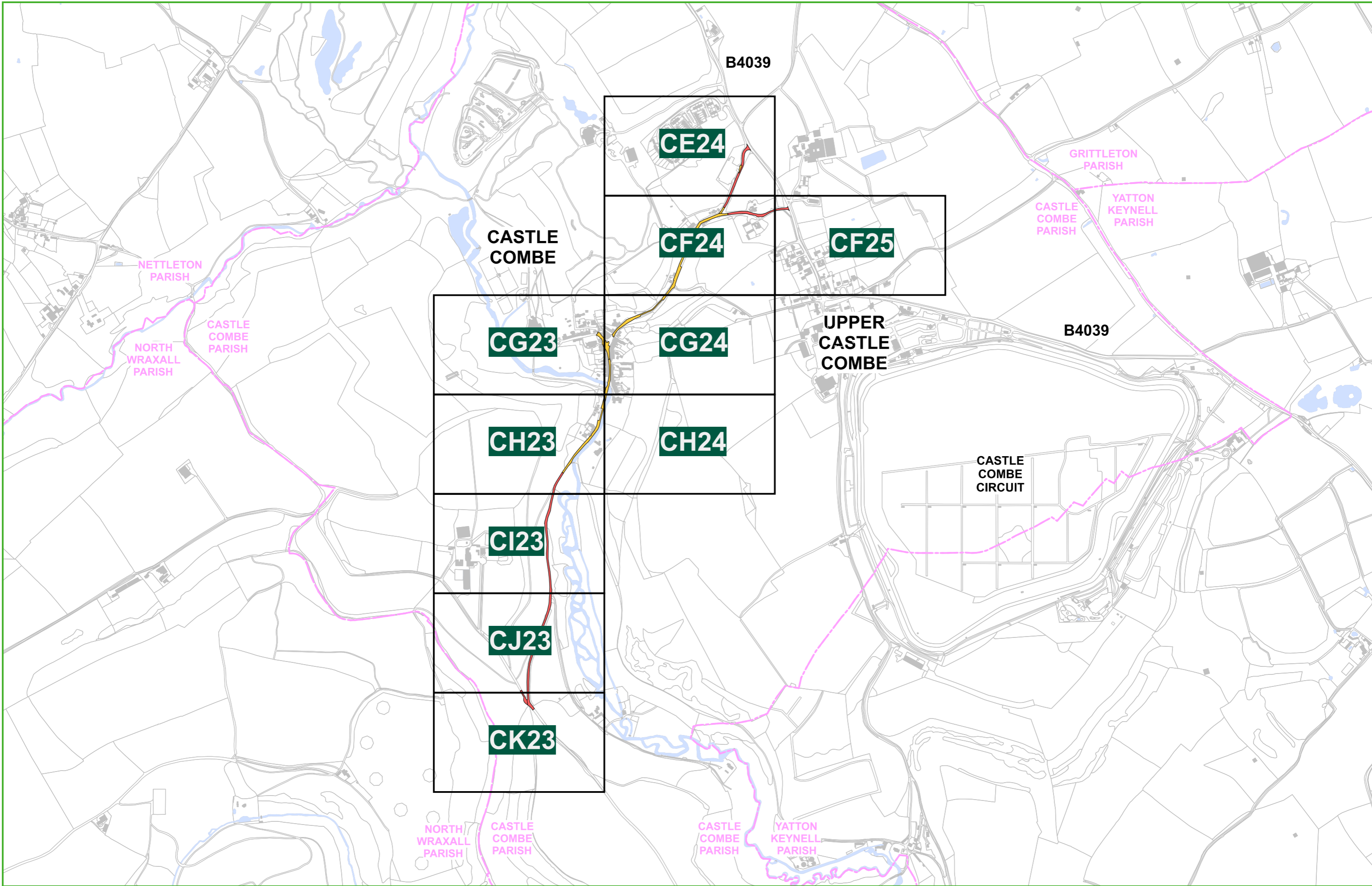
SCALE	1: 1250 @ A3	
DATE	29/01/2018	
FILE	NWPA2018CONS	
	MAP SCHEDULE	DK20

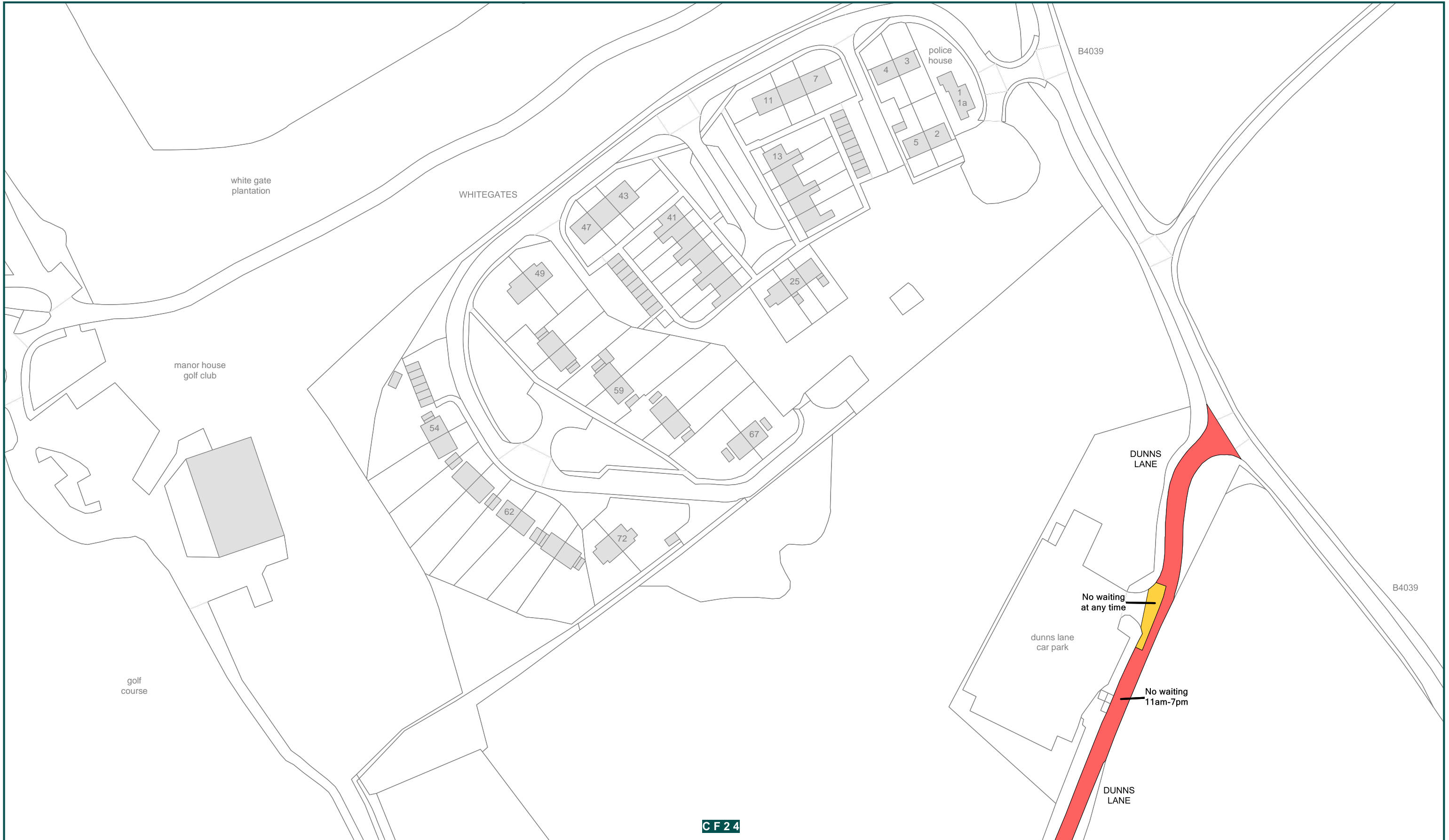
Wiltshire Council
County Hall, Bythesea Road,
Trowbridge, Wiltshire.
BA14 8JN

KEY	
PARKING	DISABLED PARKING
DOCTOR PARKING	NO WAITING
RESIDENT PARKING	NO WAITING AND NO LOADING
PAY AND DISPLAY	NO WAITING AND NO LOADING AT ANY TIME
LOADING	MULTIPLE RESTRICTIONS
MOTORCYCLE PARKING	NO WAITING AT ANY TIME
LIGHTING	NO WAITING AT ANY TIME AND NO LOADING
LIGHTING	NO WAITING AT ANY TIME AND NO LOADING AT ANY TIME
LIGHTING	PEDESTRIAN ZONE
TAXI CLEARWAY	CLEARWAY
EXPERIMENTAL RESTRICTIONS	ZONE
ZONE	ZONE ROAD

CASTLE COMBE GAZETTEER

STREET NAME	MAP SCHEDULE								
C151 B4039 NORTH TO SUMMER LANE	* CE24	* CF24	* CF25	* CG24	* CH23	* CI23	* CJ23	* CK23	
C160	* CK23	* CJ23							
DUNNS LANE	CE24	* CF24							
MARKET PLACE	CG23	CG24							
THE STREET C151	* CH23	* CG23	CG24	* CH24					





**The County of Wiltshire (Parishes of North Wiltshire)
(Prohibition and Restriction of Waiting, On Street Parking and Clearways) Consolidation Order
Castle Combe**

Crown copyright and database rights 2018 Ordnance Survey 100049050

SCALE 1: 1250 @ A3

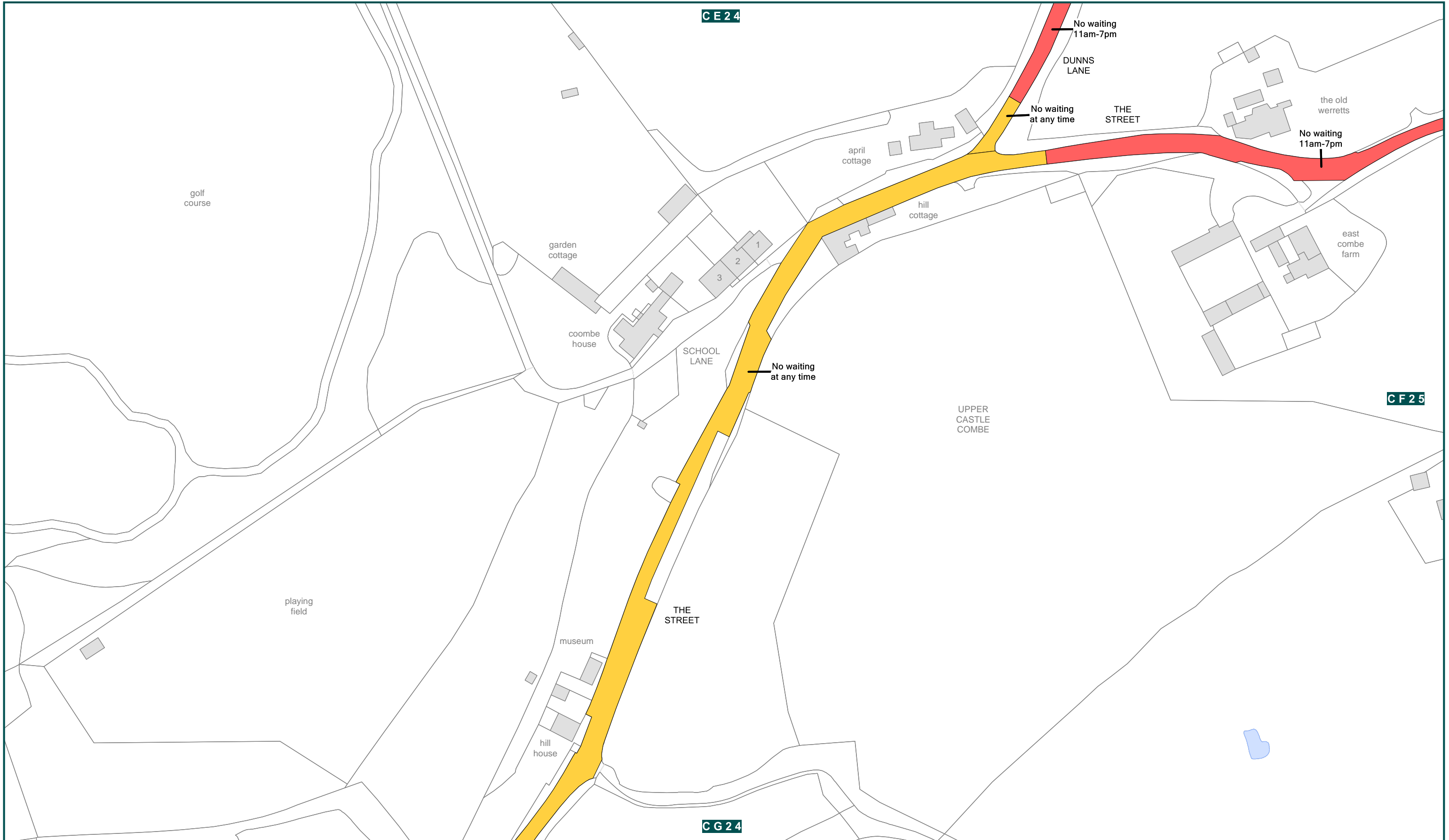
DATE 29/01/2018

FILE NWPA2018CONS

Wiltshire Council
County Hall, Bythesea Road,
Trowbridge, Wiltshire.
BA14 8JN

KEY	
PARKING	DISABLED PARKING
RESIDENT PARKING	DOCTOR PARKING
PAY AND DISPLAY	MOTORCYCLE PARKING
LOADING	NO WAITING
MULTIPLE RESTRICTIONS	NO WAITING AND NO LOADING
PEDESTRIAN ZONE	NO WAITING AND NO LOADING AT ANY TIME
NO WAITING AT ANY TIME	NO WAITING AT ANY TIME AND NO LOADING
NO WAITING AT ANY TIME AND NO LOADING AT ANY TIME	TAXI CLEARWAY
NO WAITING AT ANY TIME AND NO LOADING AT ANY TIME	CLEARWAY
NO WAITING AT ANY TIME AND NO LOADING AT ANY TIME	ZONE
NO WAITING AT ANY TIME AND NO LOADING AT ANY TIME	ZONE ROAD
EXPERIMENTAL RESTRICTIONS	

MAP SCHEDULE **CE24**



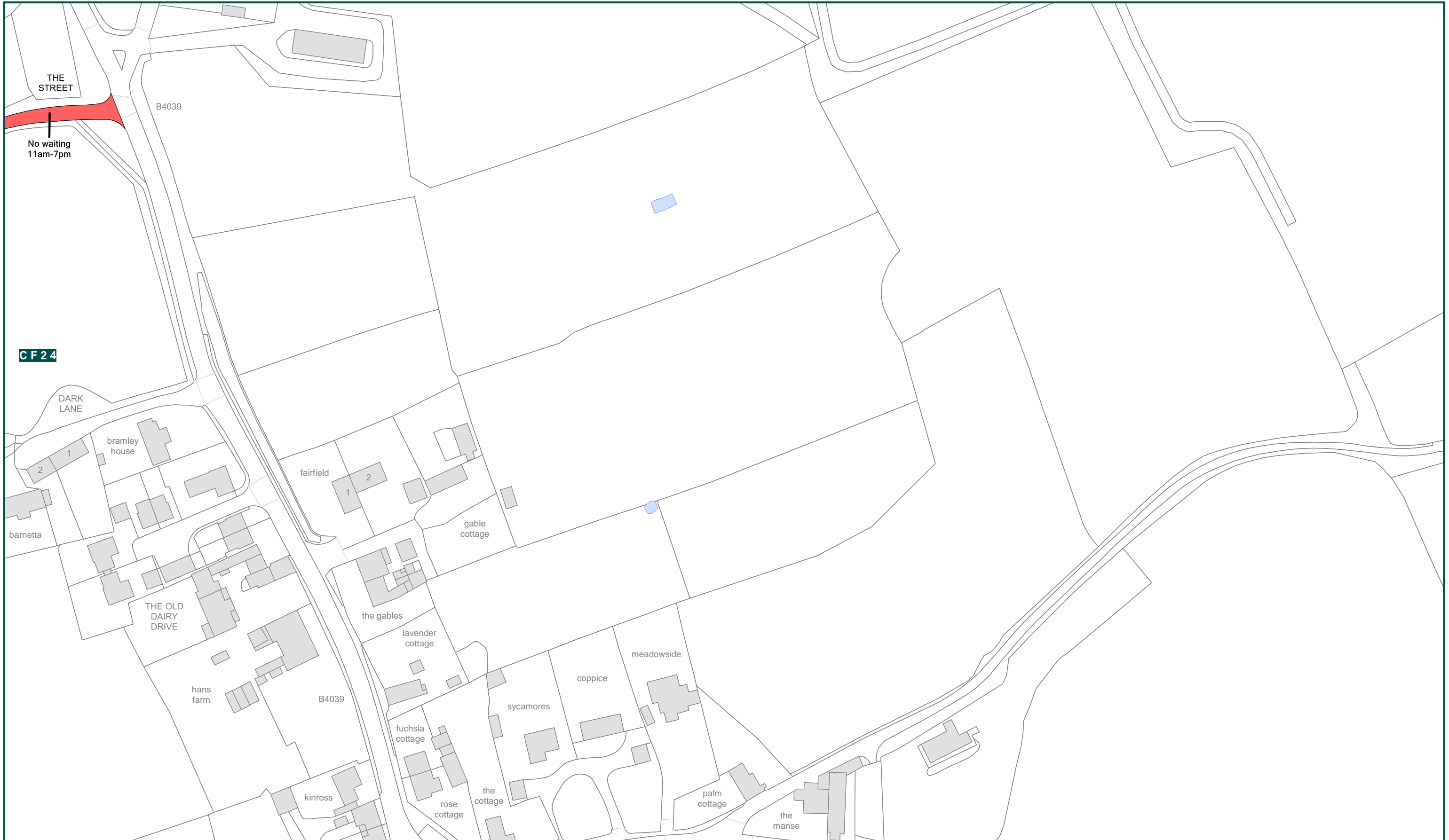
**The County of Wiltshire (Parishes of North Wiltshire)
(Prohibition and Restriction of Waiting, On Street Parking and Clearways) Consolidation Order
Castle Combe**

Crown copyright and database rights 2018 Ordnance Survey 100049050

SCALE	1: 1250 @ A3
DATE	29/01/2018
FILE	NWPA2018CONS
MAP SCHEDULE	CF24

Wiltshire Council
County Hall, Bythesea Road,
Trowbridge, Wiltshire.
BA14 8JN

KEY	
	PARKING
	DISABLED PARKING
	DOCTOR PARKING
	RESIDENT PARKING
	MOTORCYCLE PARKING
	PAY AND DISPLAY
	LOADING
	NO WAITING
	NO WAITING AND NO LOADING
	NO WAITING AND NO LOADING AT ANY TIME
	MULTIPLE RESTRICTIONS
	NO WAITING AT ANY TIME
	NO WAITING AT ANY TIME AND NO LOADING
	NO WAITING AT ANY TIME AND NO LOADING AT ANY TIME
	PEDESTRIAN ZONE
	TAXI CLEARWAY
	CLEARWAY
	ZONE
	ZONE ROAD
	EXPERIMENTAL RESTRICTIONS



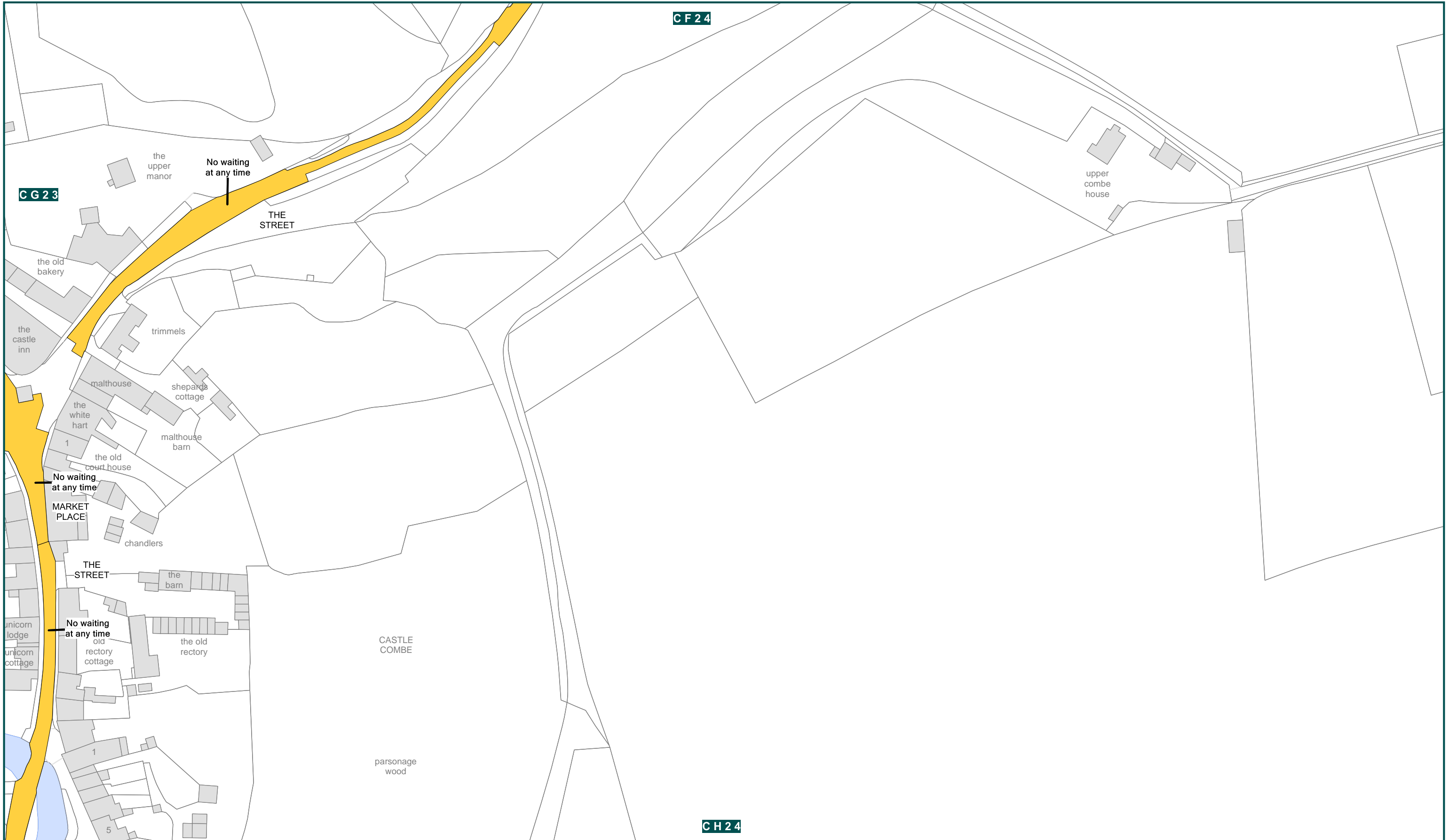
**The County of Wiltshire (Parishes of North Wiltshire)
(Prohibition and Restriction of Waiting, On Street Parking and Clearways) Consolidation Order
Castle Combe**

Crown copyright and database rights 2018 Ordnance Survey 100049050

SCALE	1: 1250 @ A3	
DATE	29/01/2018	
FILE	NWPA2018CONS	
	MAP SCHEDULE	CF25

Wiltshire Council
County Hall, Bythesea Road,
Trowbridge, Wiltshire.
BA14 8JN

KEY	
PARKING	DISABLED PARKING
RESIDENT PARKING	DOCTOR PARKING
PAY AND DISPLAY	MOTORCYCLE PARKING
LOADING	NO WAITING
MULTIPLE RESTRICTIONS	NO WAITING AND NO LOADING
NO WAITING AT ANY TIME	NO WAITING AND NO LOADING AT ANY TIME
NO WAITING AT ANY TIME AND NO LOADING	NO WAITING AT ANY TIME AND NO LOADING AT ANY TIME
PEDESTRIAN ZONE	TAXI CLEARWAY
ZONE	CLEARWAY
ZONE ROAD	EXPERIMENTAL RESTRICTIONS



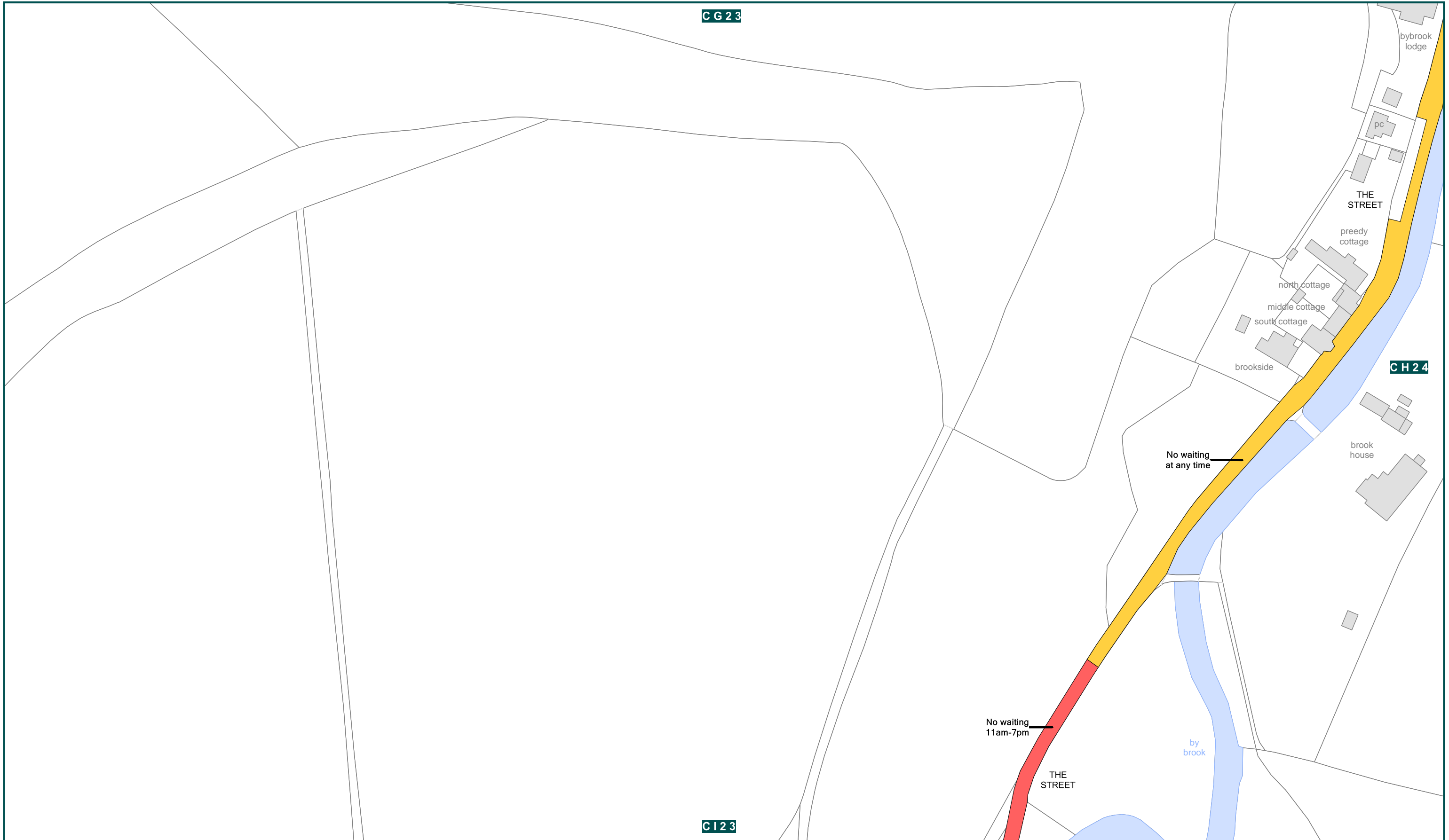
**The County of Wiltshire (Parishes of North Wiltshire)
(Prohibition and Restriction of Waiting, On Street Parking and Clearways) Consolidation Order
Castle Combe**

Crown copyright and database rights 2018 Ordnance Survey 100049050

SCALE	1: 1250 @ A3	
DATE	29/01/2018	
FILE	NWPA2018CONS	
	MAP SCHEDULE	CG24

Wiltshire Council
County Hall, Bythesea Road,
Trowbridge, Wiltshire.
BA14 8JN

KEY	
PARKING	DISABLED PARKING
RESIDENT PARKING	NO WAITING
PAY AND DISPLAY	DOCTOR PARKING
LOADING	NO WAITING AND NO LOADING
MOTORCYCLE PARKING	NO WAITING AND NO LOADING AT ANY TIME
MULTIPLE RESTRICTIONS	NO WAITING AT ANY TIME
TAXI CLEARWAY	NO WAITING AT ANY TIME AND NO LOADING
CLEARWAY	NO WAITING AT ANY TIME AND NO LOADING AT ANY TIME
ZONE	PEDESTRIAN ZONE
ZONE ROAD	EXPERIMENTAL RESTRICTIONS



**The County of Wiltshire (Parishes of North Wiltshire)
(Prohibition and Restriction of Waiting, On Street Parking and Clearways) Consolidation Order
Castle Combe**

Crown copyright and database rights 2018 Ordnance Survey 100049050

SCALE	1: 1250 @ A3
DATE	29/01/2018
FILE	NWPA2018CONS
MAP SCHEDULE	CH23

Wiltshire Council
County Hall, Bythesea Road,
Trowbridge, Wiltshire.
BA14 8JN

KEY	
PARKING	DISABLED PARKING
RESIDENT PARKING	DOCTOR PARKING
PAY AND DISPLAY	MOTORCYCLE PARKING
LOADING	NO WAITING
MULTIPLE RESTRICTIONS	NO WAITING AND NO LOADING
PEDESTRIAN ZONE	NO WAITING AND NO LOADING AT ANY TIME
NO WAITING AT ANY TIME AND NO LOADING	NO WAITING AT ANY TIME AND NO LOADING AT ANY TIME
TAXI CLEARWAY	CLEARWAY
ZONE	ZONE ROAD
EXPERIMENTAL RESTRICTIONS	



**The County of Wiltshire (Parishes of North Wiltshire)
(Prohibition and Restriction of Waiting, On Street Parking and Clearways) Consolidation Order
Castle Combe**

Crown copyright and database rights 2018 Ordnance Survey 100049050

SCALE	1: 1250 @ A3	
DATE	29/01/2018	
FILE	NWPA2018CONS	
	MAP SCHEDULE	CH24

Wiltshire Council
County Hall, Bythesea Road,
Trowbridge, Wiltshire.
BA14 8JN

KEY						
PARKING	DISABLED PARKING	NO WAITING	NO WAITING AT ANY TIME	TAXI CLEARWAY	EXPERIMENTAL RESTRICTIONS	
RESIDENT PARKING	DOCTOR PARKING	NO WAITING AND NO LOADING	NO WAITING AT ANY TIME AND NO LOADING	CLEARWAY		
PAY AND DISPLAY	MOTORCYCLE PARKING	NO WAITING AND NO LOADING AT ANY TIME	NO WAITING AT ANY TIME AND NO LOADING AT ANY TIME	ZONE		
	LOADING	MULTIPLE RESTRICTIONS	PEDESTRIAN ZONE	ZONE ROAD		



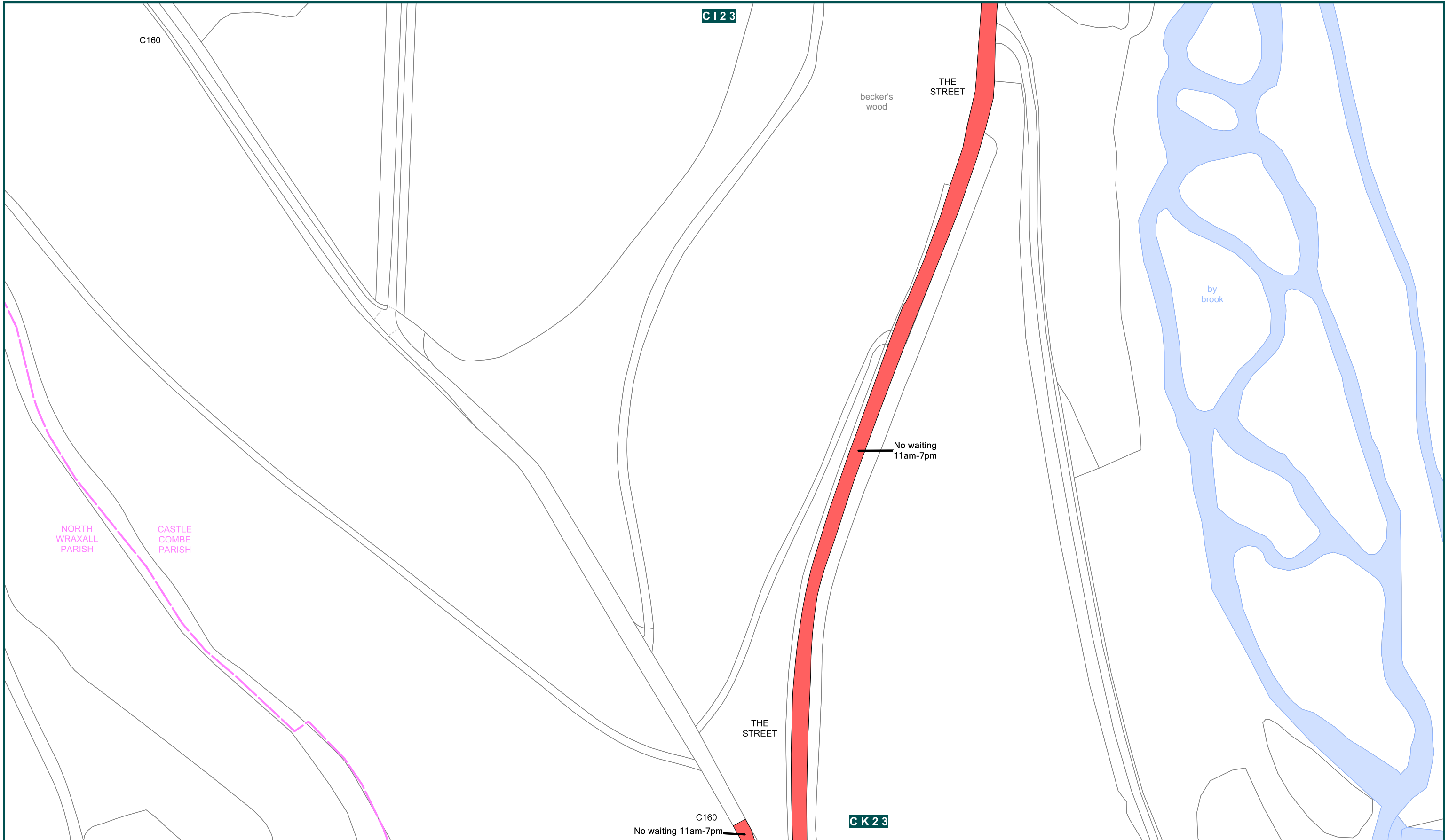
**The County of Wiltshire (Parishes of North Wiltshire)
(Prohibition and Restriction of Waiting, On Street Parking and Clearways) Consolidation Order
Castle Combe**

Crown copyright and database rights 2018 Ordnance Survey 100049050

SCALE	1: 1250 @ A3	
DATE	29/01/2018	
FILE	NWPA2018CONS	
	MAP SCHEDULE	CI23

Wiltshire Council
County Hall, Bythesea Road,
Trowbridge, Wiltshire.
BA14 8JN

KEY						
PARKING	DISABLED PARKING	NO WAITING	NO WAITING AT ANY TIME	TAXI CLEARWAY	EXPERIMENTAL RESTRICTIONS	
RESIDENT PARKING	DOCTOR PARKING	NO WAITING AND NO LOADING	NO WAITING AT ANY TIME AND NO LOADING	CLEARWAY	ZONE	
PAY AND DISPLAY	MOTORCYCLE PARKING	NO WAITING AND NO LOADING AT ANY TIME	NO WAITING AT ANY TIME AND NO LOADING AT ANY TIME	ZONE ROAD		
LOADING	MULTIPLE RESTRICTIONS	PEDESTRIAN ZONE				



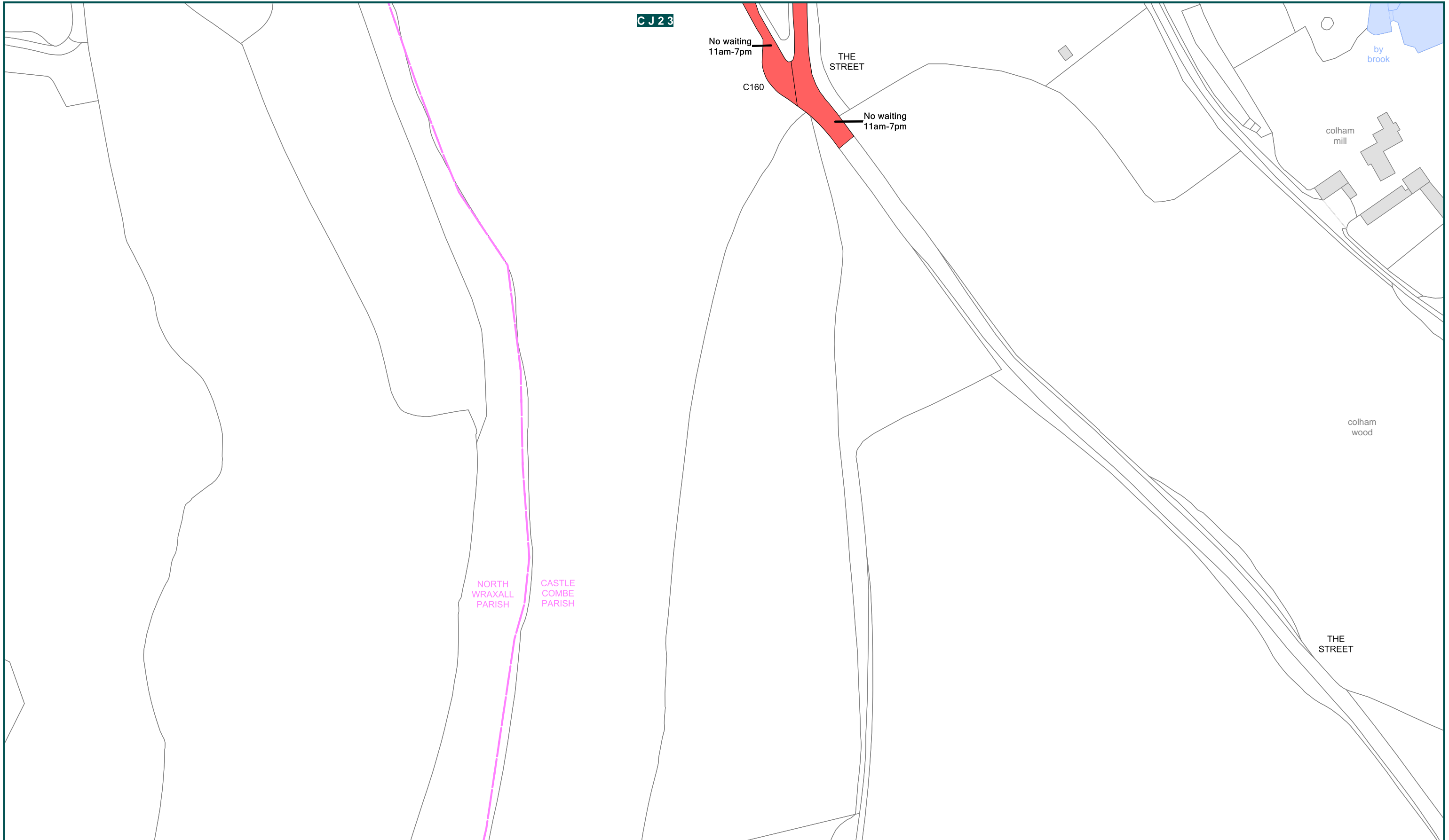
**The County of Wiltshire (Parishes of North Wiltshire)
(Prohibition and Restriction of Waiting, On Street Parking and Clearways) Consolidation Order
Castle Combe**

Crown copyright and database rights 2018 Ordnance Survey 100049050

SCALE	1: 1250 @ A3
DATE	29/01/2018
FILE	NWPA2018CONS
	MAP SCHEDULE CJ23

Wiltshire Council
County Hall, Bythesea Road,
Trowbridge, Wiltshire.
BA14 8JN

KEY	
PARKING	DISABLED PARKING
RESIDENT PARKING	DOCTOR PARKING
PAY AND DISPLAY	MOTORCYCLE PARKING
LOADING	LOADING
NO WAITING	NO WAITING
NO WAITING AND NO LOADING	NO WAITING AND NO LOADING
NO WAITING AND NO LOADING AT ANY TIME	NO WAITING AND NO LOADING AT ANY TIME
MULTIPLE RESTRICTIONS	NO WAITING AT ANY TIME
	NO WAITING AT ANY TIME AND NO LOADING
	NO WAITING AT ANY TIME AND NO LOADING AT ANY TIME
	PEDESTRIAN ZONE
	TAXI CLEARWAY
	CLEARWAY
	ZONE
	ZONE ROAD
	EXPERIMENTAL RESTRICTIONS



**The County of Wiltshire (Parishes of North Wiltshire)
(Prohibition and Restriction of Waiting, On Street Parking and Clearways) Consolidation Order
Castle Combe**

Crown copyright and database rights 2018 Ordnance Survey 100049050

SCALE 1: 1250 @ A3

DATE 29/01/2018

FILE NWPA2018CONS

Wiltshire Council
County Hall, Bythesea Road,
Trowbridge, Wiltshire.
BA14 8JN

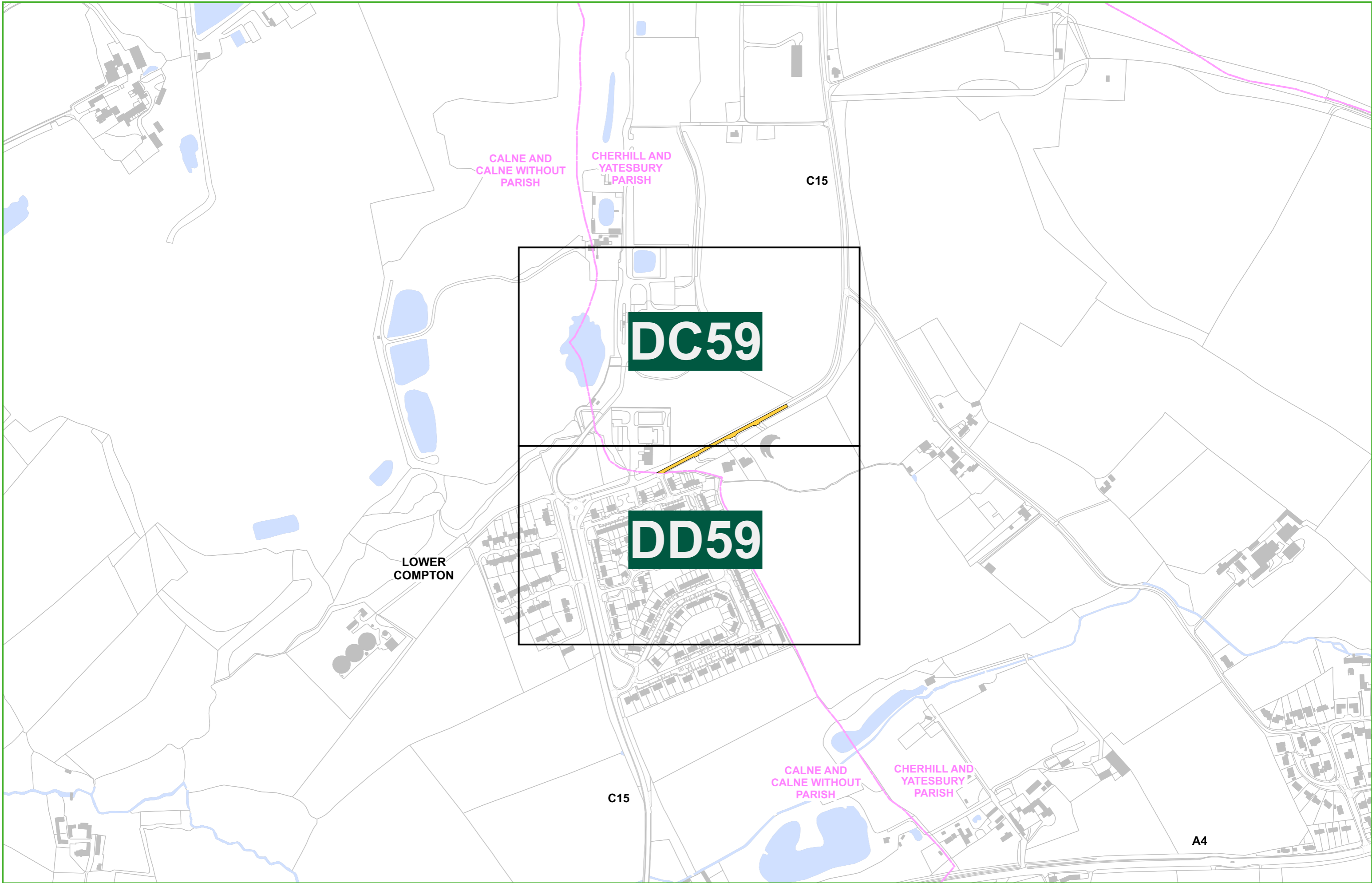
KEY		DISABLED PARKING		NO WAITING		NO WAITING AT ANY TIME		TAXI CLEARWAY		EXPERIMENTAL RESTRICTIONS	
	PARKING		DISABLED PARKING		NO WAITING		NO WAITING AT ANY TIME		TAXI CLEARWAY		EXPERIMENTAL RESTRICTIONS
	DOCTOR PARKING		NO WAITING AND NO LOADING		NO WAITING AT ANY TIME AND NO LOADING		NO WAITING AT ANY TIME AND NO LOADING AT ANY TIME		CLEARWAY		ZONE
	RESIDENT PARKING		NO WAITING AND NO LOADING AT ANY TIME		NO WAITING AT ANY TIME AND NO LOADING AT ANY TIME		NO WAITING AT ANY TIME AND NO LOADING AT ANY TIME		CLEARWAY		ZONE
	PAY AND DISPLAY		LOADING		MULTIPLE RESTRICTIONS		PEDESTRIAN ZONE		ZONE ROAD		ZONE

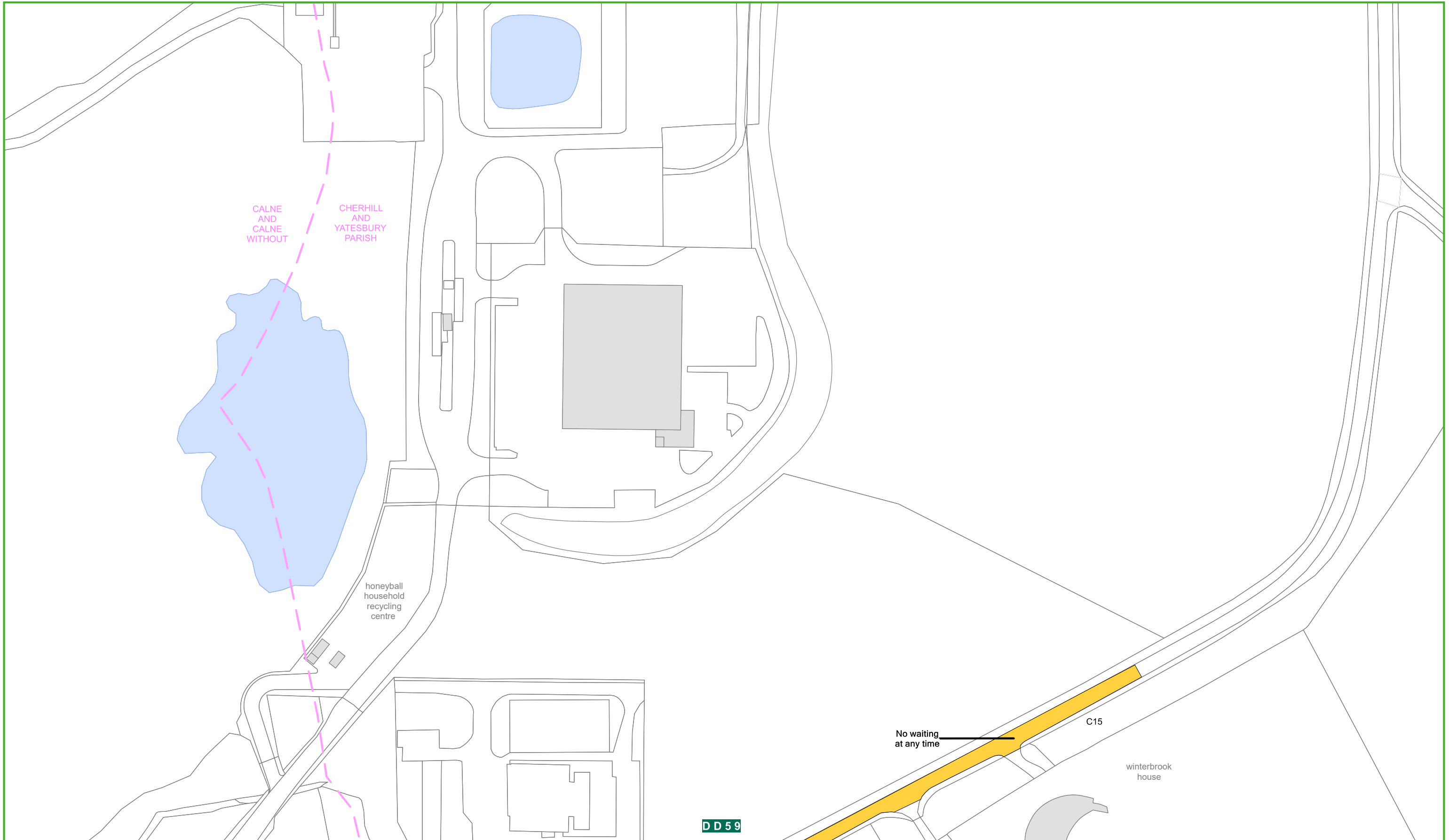
MAP SCHEDULE **CK23**

CHERRILL AND YATESBURY GAZETTEER

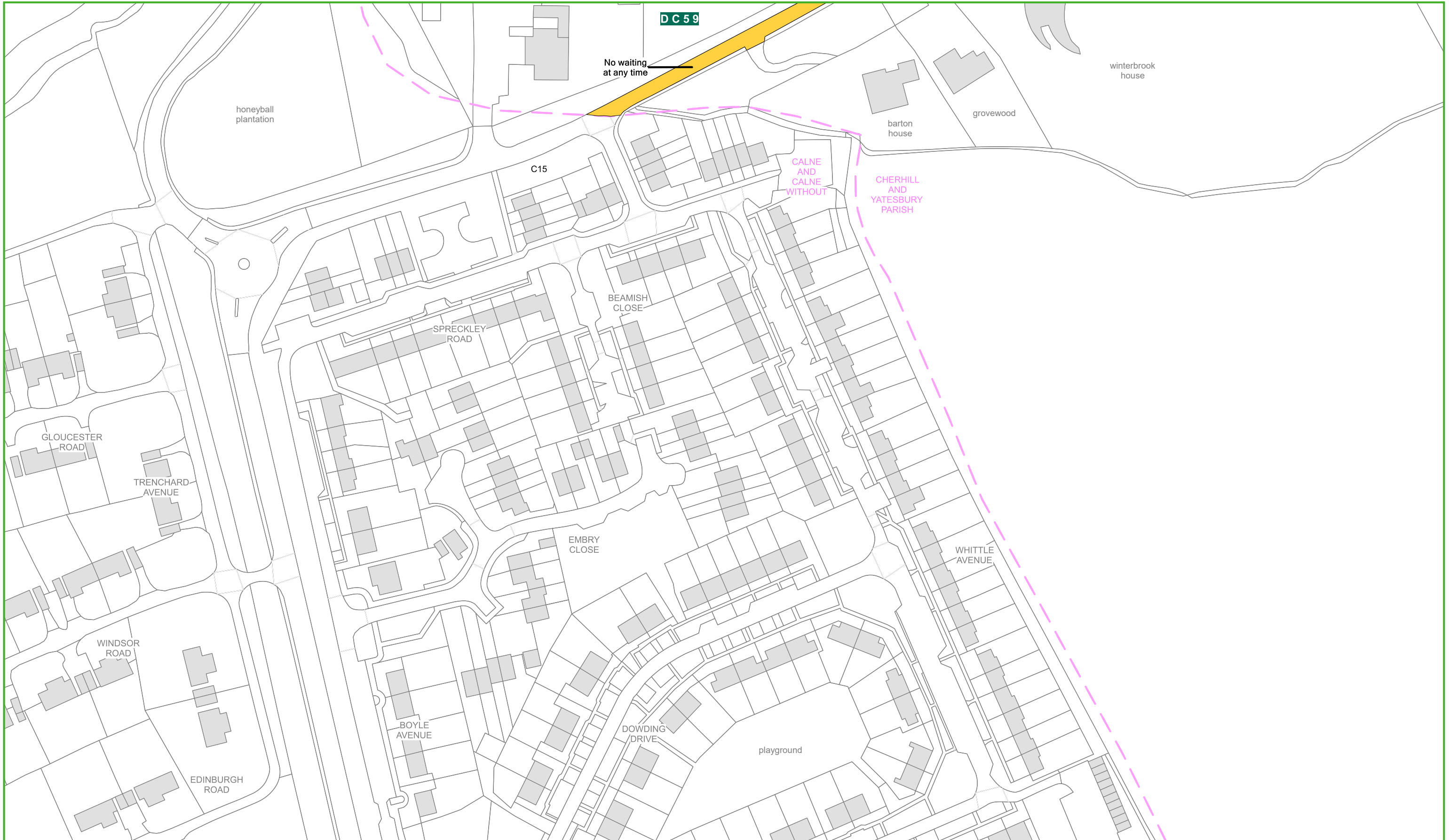
STREET NAME	MAP SCHEDULE	
C15 LOWER COMPTON	DC59	DD59

* STREET NAME MAY NOT BE VISIBLE ON MAP





<p>Wiltshire Council</p> <p>County Hall, Bythesea Road, Trowbridge, Wiltshire. BA14 8JN</p>	<p>THE COUNTY OF WILTSHIRE (PARISHES OF NORTH WILTSHIRE) (PROHIBITION AND RESTRICTION OF WAITING, ON STREET PARKING AND CLEARWAYS) CONSOLIDATION ORDER CHERHILL AND YATESBURY</p> <p style="text-align: right;">Crown copyright and database rights 2020 Ordnance Survey 100049050</p>						<p>SCALE</p> <p>1:1250</p>																							
							<p>DATE</p> <p>09/11/2020</p>																							
	<p>KEY</p> <table border="0"> <tr> <td> PARKING</td> <td> DISABLED PARKING</td> <td> NO WAITING</td> <td> NO WAITING AT ANY TIME</td> <td> TAXI CLEARWAY</td> <td> EXPERIMENTAL RESTRICTIONS</td> </tr> <tr> <td> RESIDENT PARKING</td> <td> DOCTOR PARKING</td> <td> NO WAITING AND NO LOADING</td> <td> NO WAITING AT ANY TIME AND NO LOADING</td> <td> CLEARWAY</td> <td></td> </tr> <tr> <td> PAY AND DISPLAY</td> <td> MOTORCYCLE PARKING</td> <td> NO WAITING AND NO LOADING AT ANY TIME</td> <td> NO WAITING AT ANY TIME AND NO LOADING AT ANY TIME</td> <td> ZONE</td> <td></td> </tr> <tr> <td></td> <td> LOADING</td> <td> MULTIPLE RESTRICTIONS</td> <td> PEDESTRIAN ZONE</td> <td> ZONE ROAD</td> <td></td> </tr> </table>						PARKING	DISABLED PARKING	NO WAITING	NO WAITING AT ANY TIME	TAXI CLEARWAY	EXPERIMENTAL RESTRICTIONS	RESIDENT PARKING	DOCTOR PARKING	NO WAITING AND NO LOADING	NO WAITING AT ANY TIME AND NO LOADING	CLEARWAY		PAY AND DISPLAY	MOTORCYCLE PARKING	NO WAITING AND NO LOADING AT ANY TIME	NO WAITING AT ANY TIME AND NO LOADING AT ANY TIME	ZONE			LOADING	MULTIPLE RESTRICTIONS	PEDESTRIAN ZONE	ZONE ROAD	
PARKING	DISABLED PARKING	NO WAITING	NO WAITING AT ANY TIME	TAXI CLEARWAY	EXPERIMENTAL RESTRICTIONS																									
RESIDENT PARKING	DOCTOR PARKING	NO WAITING AND NO LOADING	NO WAITING AT ANY TIME AND NO LOADING	CLEARWAY																										
PAY AND DISPLAY	MOTORCYCLE PARKING	NO WAITING AND NO LOADING AT ANY TIME	NO WAITING AT ANY TIME AND NO LOADING AT ANY TIME	ZONE																										
	LOADING	MULTIPLE RESTRICTIONS	PEDESTRIAN ZONE	ZONE ROAD																										
						<p>MAP</p> <p>DC59</p>																								

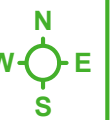


Wiltshire Council

**THE COUNTY OF WILTSHIRE (PARISHES OF NORTH WILTSHIRE)
(PROHIBITION AND RESTRICTION OF WAITING, ON STREET PARKING AND CLEARWAYS) CONSOLIDATION ORDER
CHERHILL AND YATESBURY**

Crown copyright and database rights 2020 Ordnance Survey 100049050

SCALE 1:1250



DATE 09/11/2020

Wiltshire Council
County Hall, Bythesea Road,
Trowbridge, Wiltshire.
BA14 8JN

KEY

PARKING

RESIDENT PARKING

PAY AND DISPLAY

DISABLED PARKING

DOCTOR PARKING

MOTORCYCLE PARKING

LOADING

NO WAITING

NO WAITING AND NO LOADING

NO WAITING AND NO LOADING AT ANY TIME

MULTIPLE RESTRICTIONS

NO WAITING AT ANY TIME

NO WAITING AT ANY TIME AND NO LOADING

NO WAITING AT ANY TIME AND NO LOADING AT ANY TIME

PEDESTRIAN ZONE

TAXI CLEARWAY

CLEARWAY

ZONE

ZONE ROAD

EXPERIMENTAL RESTRICTIONS

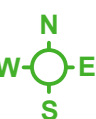
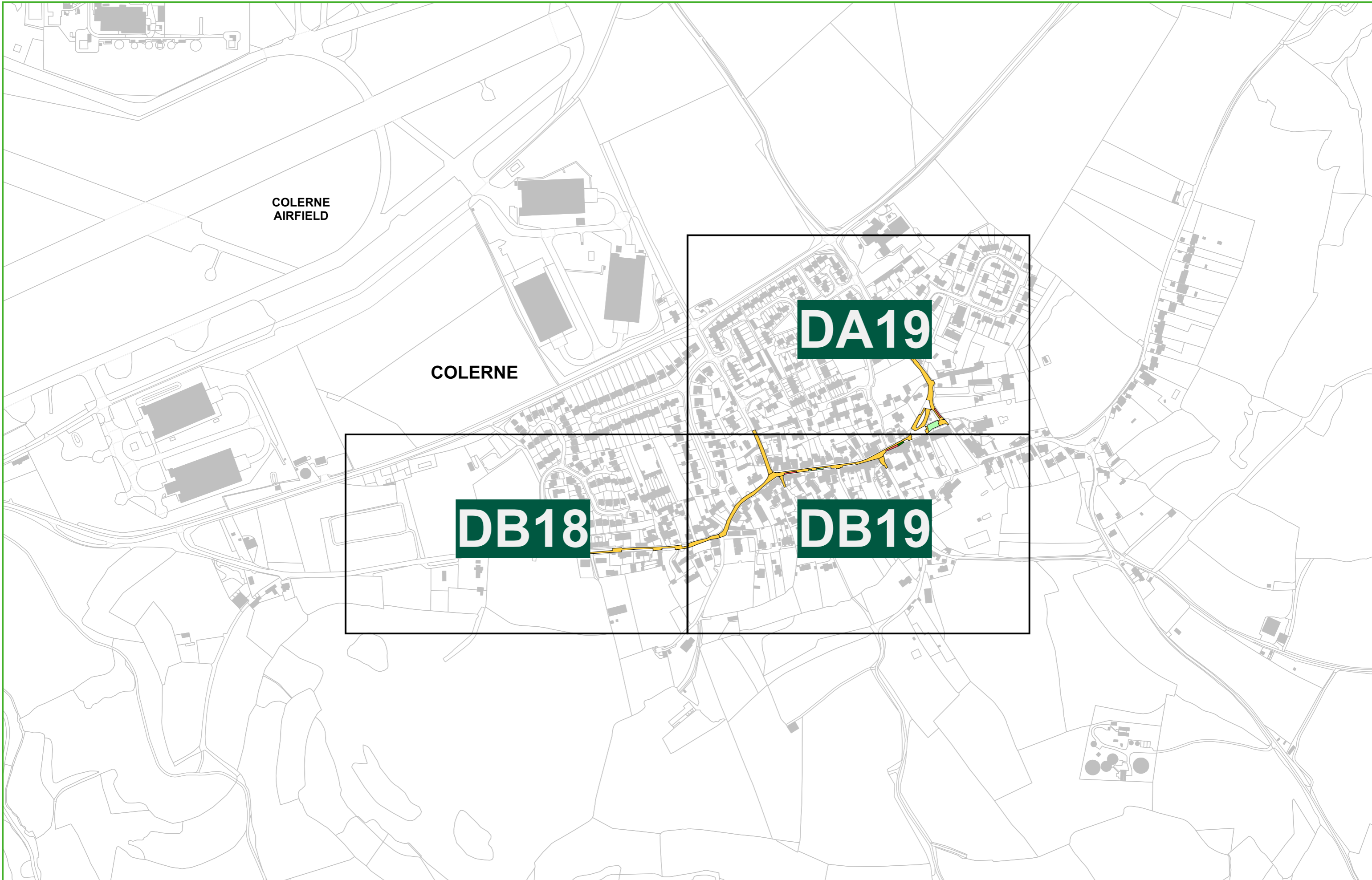
FILE **NWPA2018CONS**

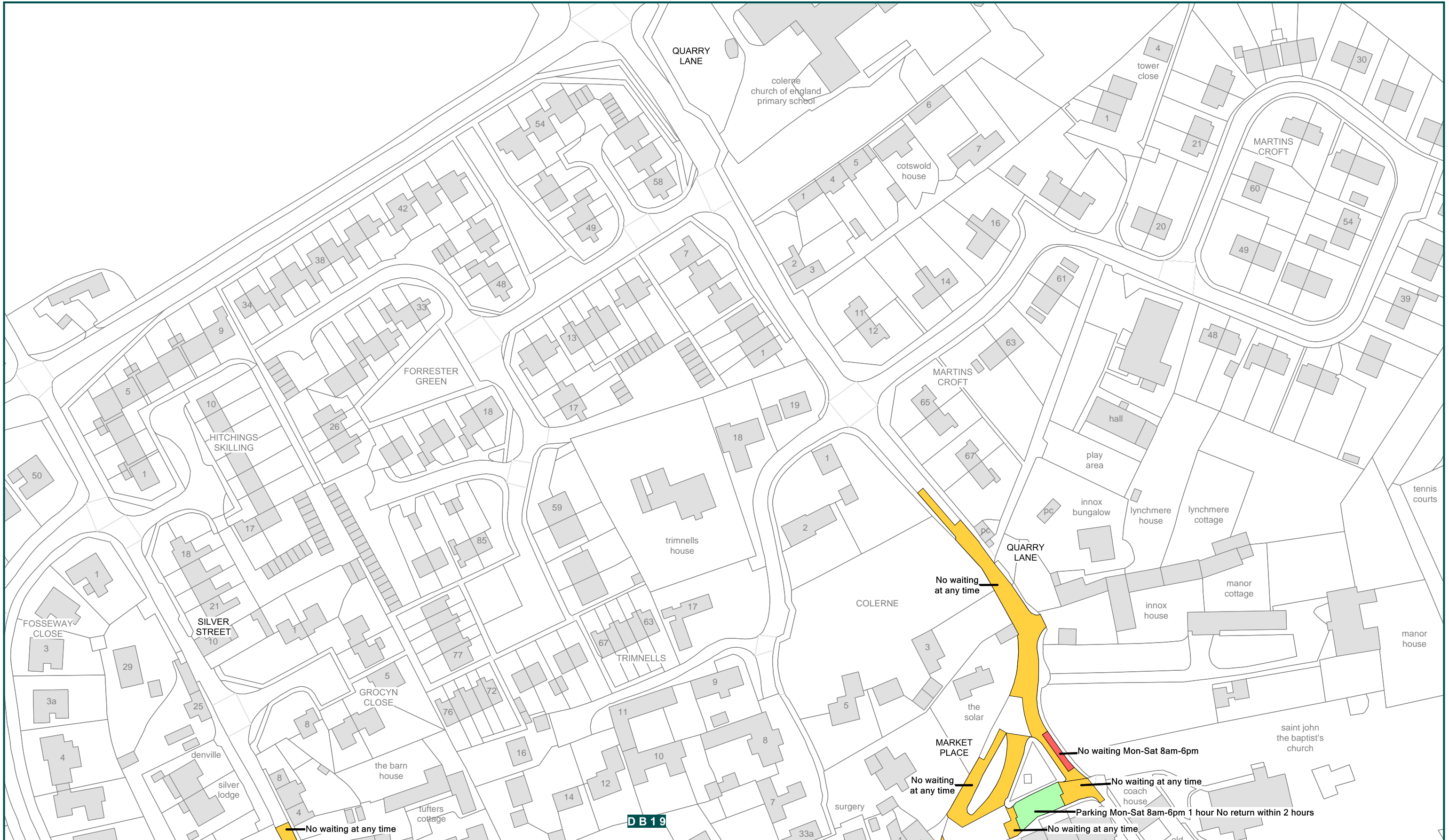
MAP **DD59**

COLERNE GAZETTEER

STREET NAME	MAP SCHEDULE	
BATH ROAD	DB18	* DB19
HIGH STREET	DB19	
MARKET PLACE	DA19	DB19
OGBOURNE	DA19	DB19
QUARRY LANE	DA19	
SILVER STREET	DA19	* DB19
TUTTON HILL	DB19	

* STREET NAME MAY NOT BE VISIBLE ON MAP





**The County of Wiltshire (Parishes of North Wiltshire)
(Prohibition and Restriction of Waiting, On Street Parking and Clearways) Consolidation Order
Colerne**

Crown copyright and database rights 2018 Ordnance Survey 100049050

SCALE	1: 1250 @ A3	
DATE	29/01/2018	
FILE	NWPA2018CONS	
	MAP SCHEDULE	DA19

Wiltshire Council
County Hall, Bythesea Road,
Trowbridge, Wiltshire.
BA14 8JN

KEY	
PARKING	DISABLED PARKING
RESIDENT PARKING	DOCTOR PARKING
PAY AND DISPLAY	MOTORCYCLE PARKING
LOADING	MULTIPLE RESTRICTIONS
NO WAITING	NO WAITING AND NO LOADING
NO WAITING AND NO LOADING AT ANY TIME	NO WAITING AT ANY TIME
MULTIPLE RESTRICTIONS	NO WAITING AT ANY TIME AND NO LOADING
NO WAITING AT ANY TIME	NO WAITING AT ANY TIME AND NO LOADING AT ANY TIME
NO WAITING AT ANY TIME AND NO LOADING	PEDESTRIAN ZONE
TAXI CLEARWAY	ZONE
CLEARWAY	ZONE ROAD
EXPERIMENTAL RESTRICTIONS	



DB 19

No waiting at any time



**The County of Wiltshire (Parishes of North Wiltshire)
(Prohibition and Restriction of Waiting, On Street Parking and Clearways) Consolidation Order
Colerne**

Crown copyright and database rights 2018 Ordnance Survey 100049050

SCALE	1: 1250 @ A3	
DATE	29/01/2018	
FILE	NWPA2018CONS	
	MAP SCHEDULE	DB18

Wiltshire Council
County Hall, Bythesea Road,
Trowbridge, Wiltshire.
BA14 8JN

KEY	
	PARKING
	DOCTOR PARKING
	RESIDENT PARKING
	MOTORCYCLE PARKING
	PAY AND DISPLAY
	LOADING
	DISABLED PARKING
	DOCTOR PARKING
	MOTORCYCLE PARKING
	LOADING
	NO WAITING
	NO WAITING AND NO LOADING
	NO WAITING AND NO LOADING AT ANY TIME
	MULTIPLE RESTRICTIONS
	NO WAITING AT ANY TIME
	NO WAITING AT ANY TIME AND NO LOADING
	NO WAITING AT ANY TIME AND NO LOADING AT ANY TIME
	PEDESTRIAN ZONE
	TAXI CLEARWAY
	CLEARWAY
	ZONE
	ZONE ROAD
	EXPERIMENTAL RESTRICTIONS



**The County of Wiltshire (Parishes of North Wiltshire)
(Prohibition and Restriction of Waiting, On Street Parking and Clearways) Consolidation Order
Colerne**

Crown copyright and database rights 2018 Ordnance Survey 100049050

SCALE	1: 1250 @ A3
DATE	29/01/2018

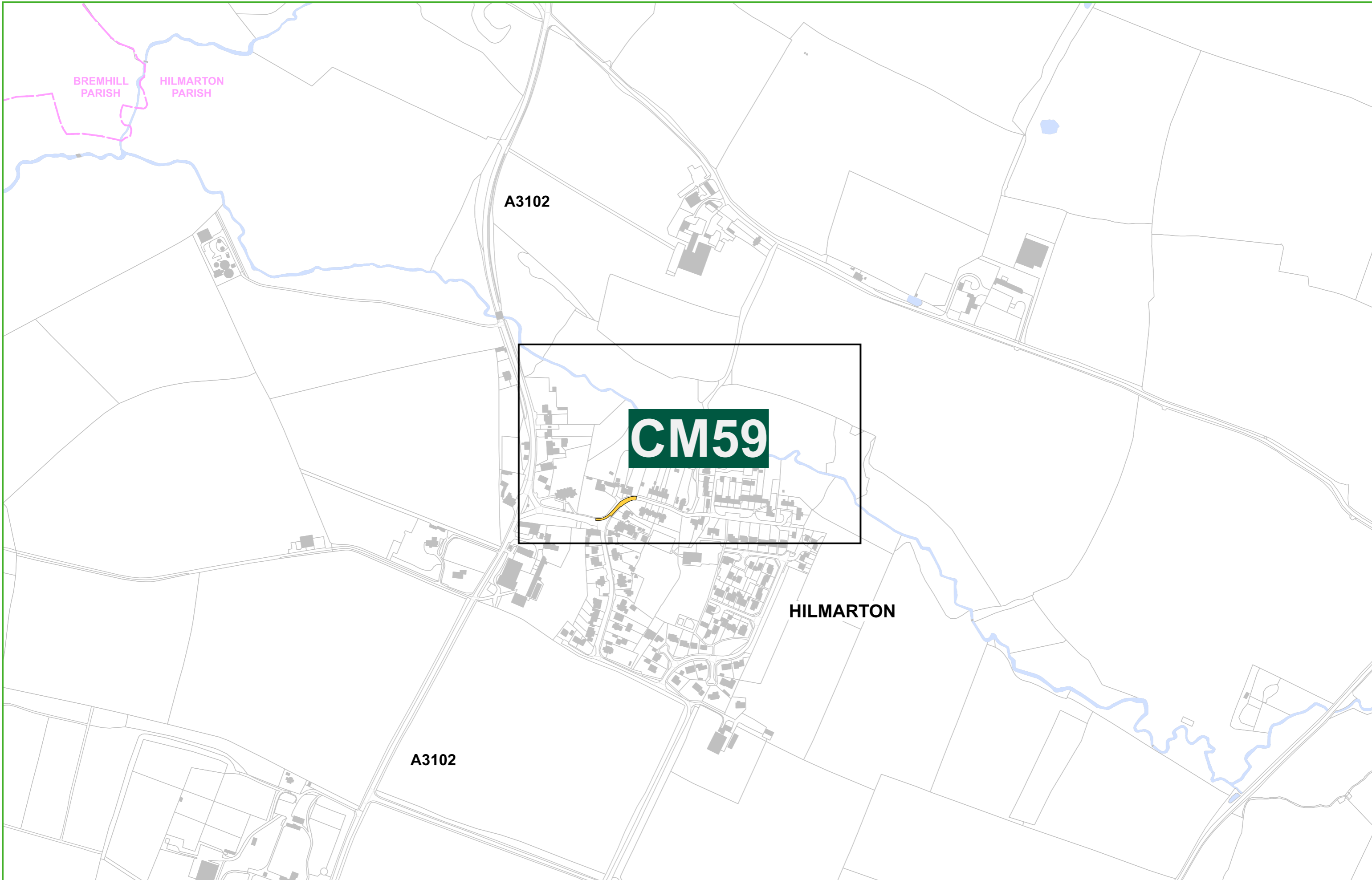
Wiltshire Council
County Hall, Bythesea Road,
Trowbridge, Wiltshire.
BA14 8JN

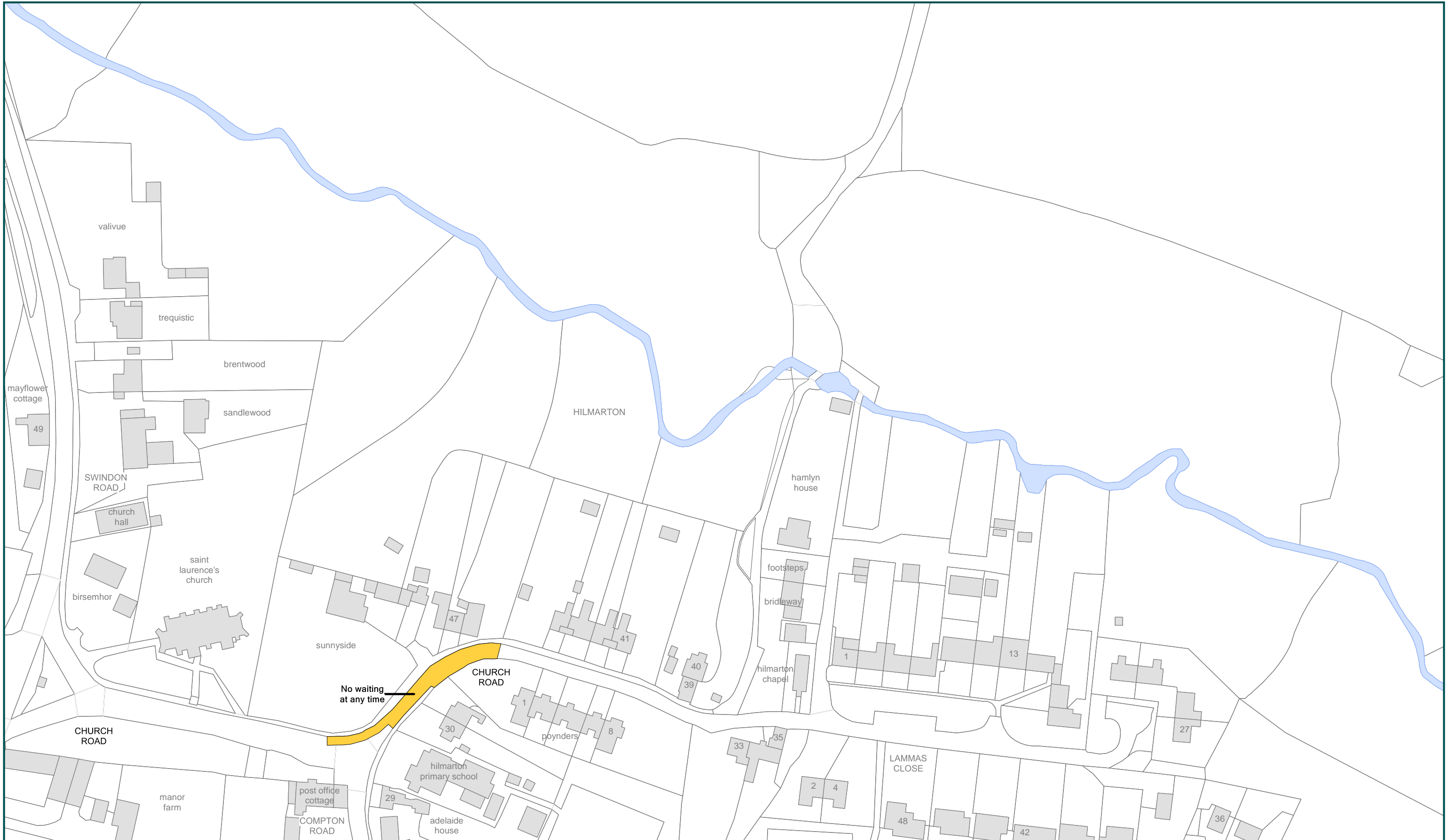
KEY	
	PARKING
	DISABLED PARKING
	NO WAITING
	NO WAITING AT ANY TIME
	LOADING
	DOCTOR PARKING
	NO WAITING AND NO LOADING
	NO WAITING AT ANY TIME AND NO LOADING
	RESIDENT PARKING
	MOTORCYCLE PARKING
	NO WAITING AND NO LOADING AT ANY TIME
	NO WAITING AT ANY TIME AND NO LOADING AT ANY TIME
	PAY AND DISPLAY
	LOADING
	MULTIPLE RESTRICTIONS
	PEDESTRIAN ZONE
	TAXI CLEARWAY
	CLEARWAY
	EXPERIMENTAL RESTRICTIONS
	ZONE
	ZONE ROAD

FILE	NWP2018CONS	
	MAP SCHEDULE	DB19

HILMARTON GAZETTEER

STREET NAME	MAP SCHEDULE
CHURCH ROAD	CM59



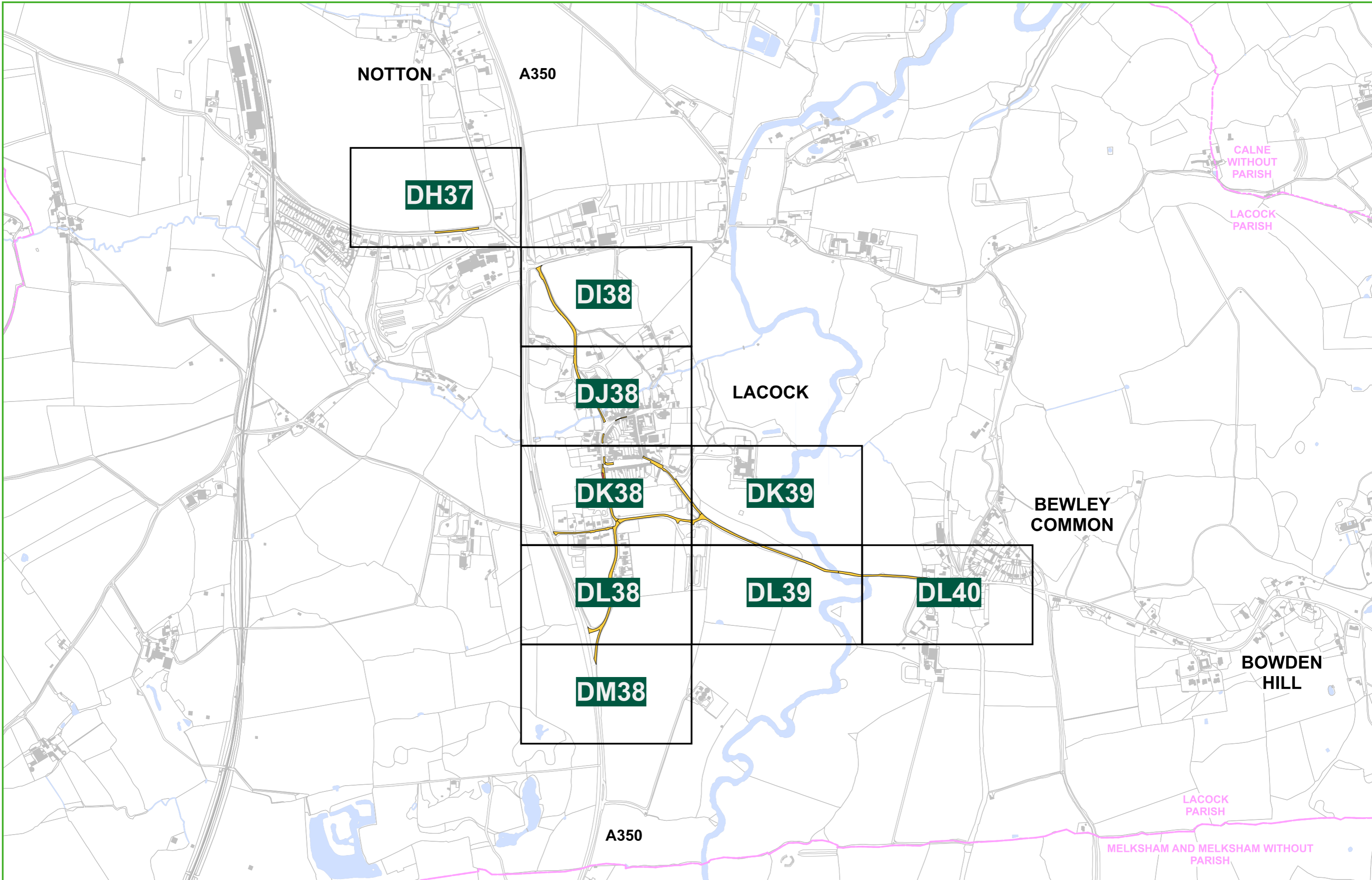


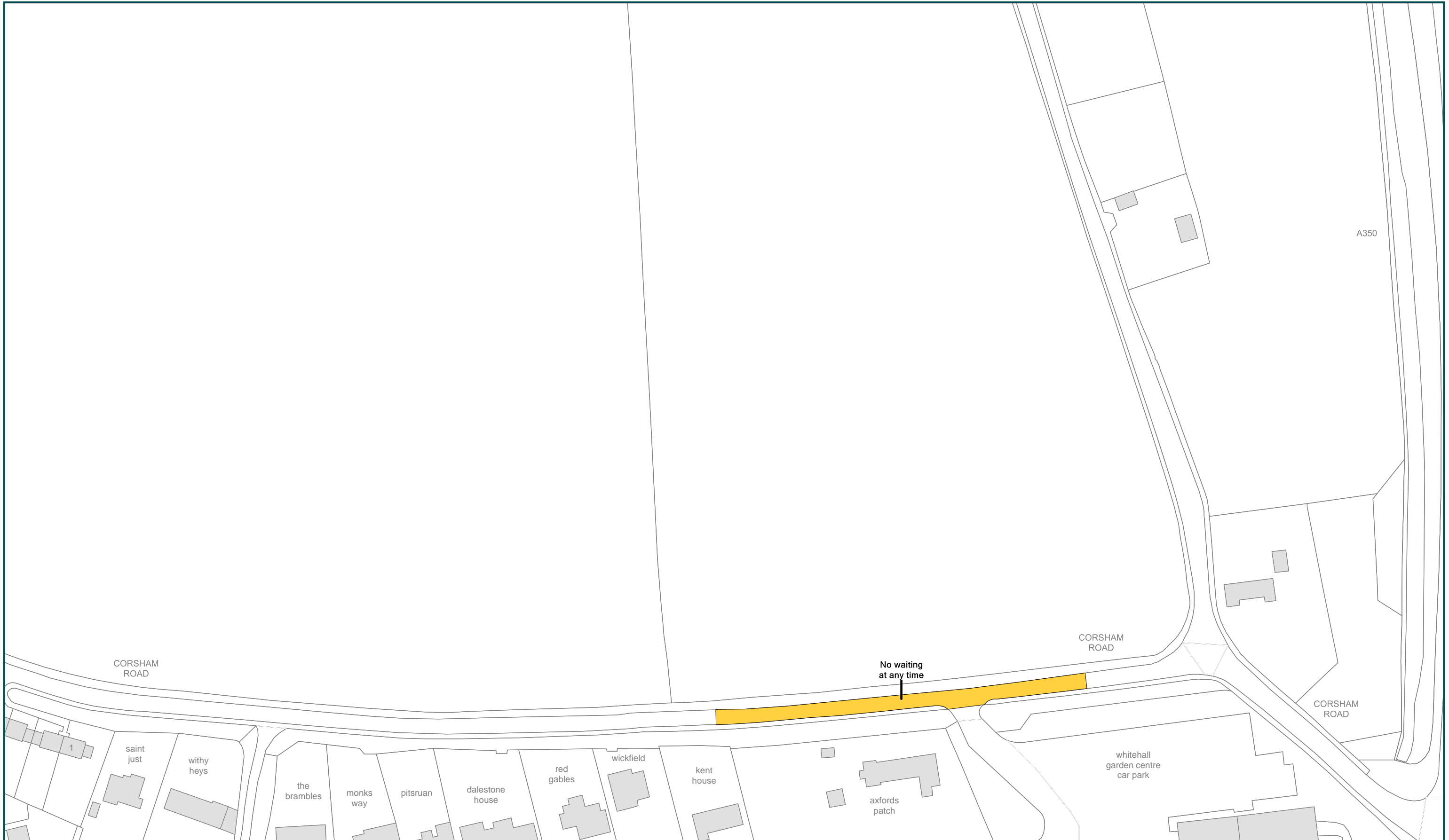
	The County of Wiltshire (Parishes of North Wiltshire) (Prohibition and Restriction of Waiting, On Street Parking and Clearways) Consolidation Order Hilmarton						SCALE 1: 1250 @ A3	
	Crown copyright and database rights 2018 Ordnance Survey 100049050						DATE 29/01/2018	
Wiltshire Council County Hall, Bythesea Road, Trowbridge, Wiltshire. BA14 8JN	KEY							
	PARKING RESIDENT PARKING PAY AND DISPLAY	DISABLED PARKING DOCTOR PARKING MOTORCYCLE PARKING LOADING	NO WAITING NO WAITING AND NO LOADING NO WAITING AND NO LOADING AT ANY TIME MULTIPLE RESTRICTIONS	NO WAITING AT ANY TIME NO WAITING AT ANY TIME AND NO LOADING NO WAITING AT ANY TIME AND NO LOADING AT ANY TIME PEDESTRIAN ZONE	TAXI CLEARWAY CLEARWAY ZONE ZONE ROAD	EXPERIMENTAL RESTRICTIONS	FILE NWPA2018CONS	

LACOCK GAZETTEER

STREET NAME	MAP SCHEDULE		
ABBAY ROAD	DK38	DK39	
BEWLEY LANE	DL40		
CANTAX HILL	DI38	DJ38	
CHURCH STREET	DJ38		
CORSHAM ROAD	DH37	* DI37	
FOLLY LANE EAST	DK38		
HIGH STREET	DK38		
HITHER WAY	DK38	DK39	DL39
MELKSHAM ROAD	DK38	DL38	DM38
NOTTON LANE	DH37		
THE WHARF	DL39	DL40	
WEST STREET	DJ38	DK38	

* STREET NAME MAY NOT BE VISIBLE ON MAP





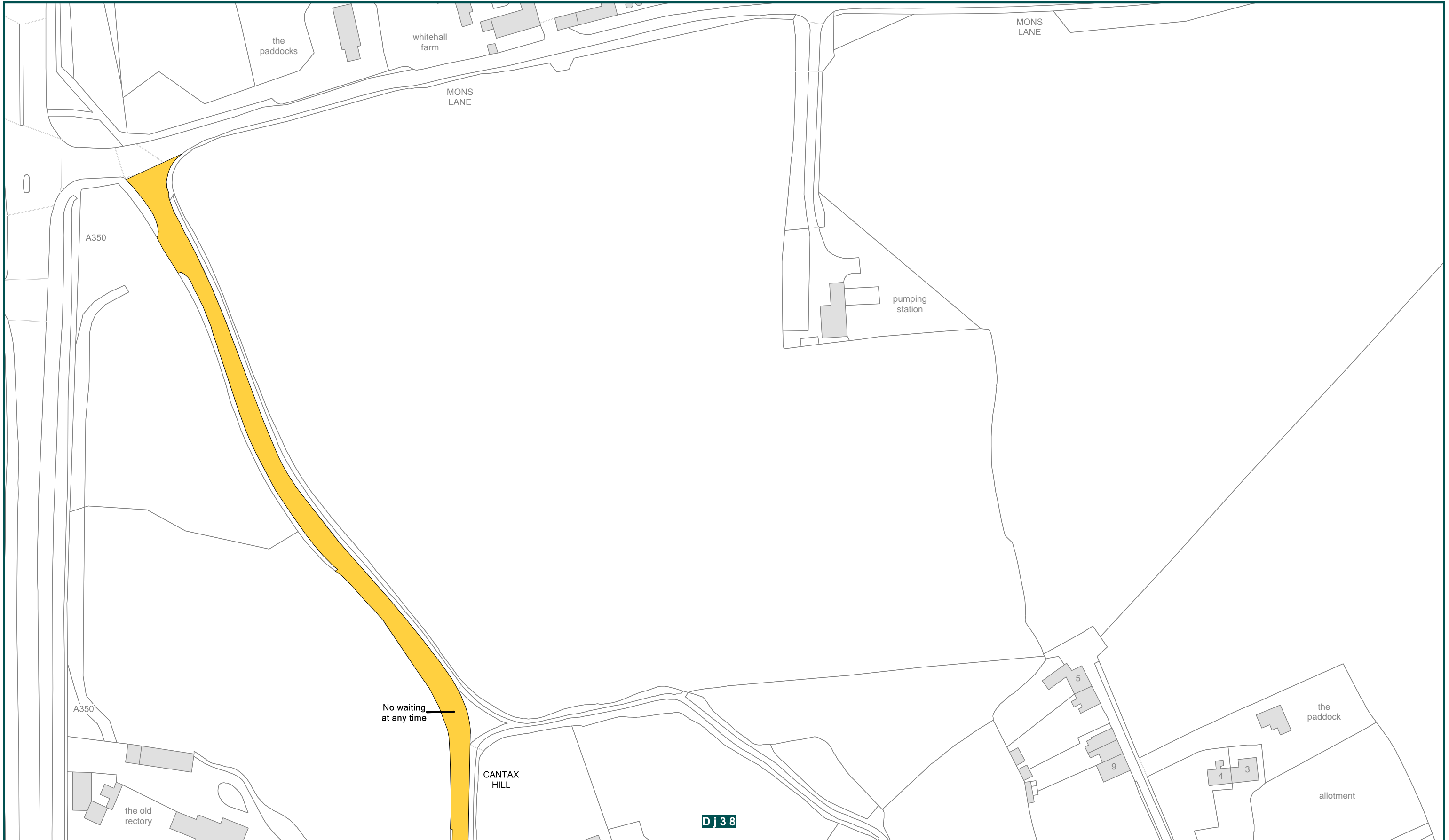
**The County of Wiltshire (Parishes of North Wiltshire)
(Prohibition and Restriction of Waiting, On Street Parking and Clearways) Consolidation Order
Lacock**

Crown copyright and database rights 2018 Ordnance Survey 100049050

SCALE	1: 1250 @ A3	
DATE	29/01/2018	
FILE	NWPA2018CONS	
	MAP SCHEDULE	DH37

Wiltshire Council
County Hall, Bythesea Road,
Trowbridge, Wiltshire.
BA14 8JN

KEY	
PARKING	DISABLED PARKING
RESIDENT PARKING	DOCTOR PARKING
PAY AND DISPLAY	MOTORCYCLE PARKING
LOADING	NO WAITING
MULTIPLE RESTRICTIONS	NO WAITING AND NO LOADING
PEDESTRIAN ZONE	NO WAITING AND NO LOADING AT ANY TIME
NO WAITING AT ANY TIME	NO WAITING AT ANY TIME AND NO LOADING
NO WAITING AT ANY TIME AND NO LOADING	NO WAITING AT ANY TIME AND NO LOADING AT ANY TIME
TAXI CLEARWAY	CLEARWAY
EXPERIMENTAL RESTRICTIONS	ZONE
	ZONE ROAD



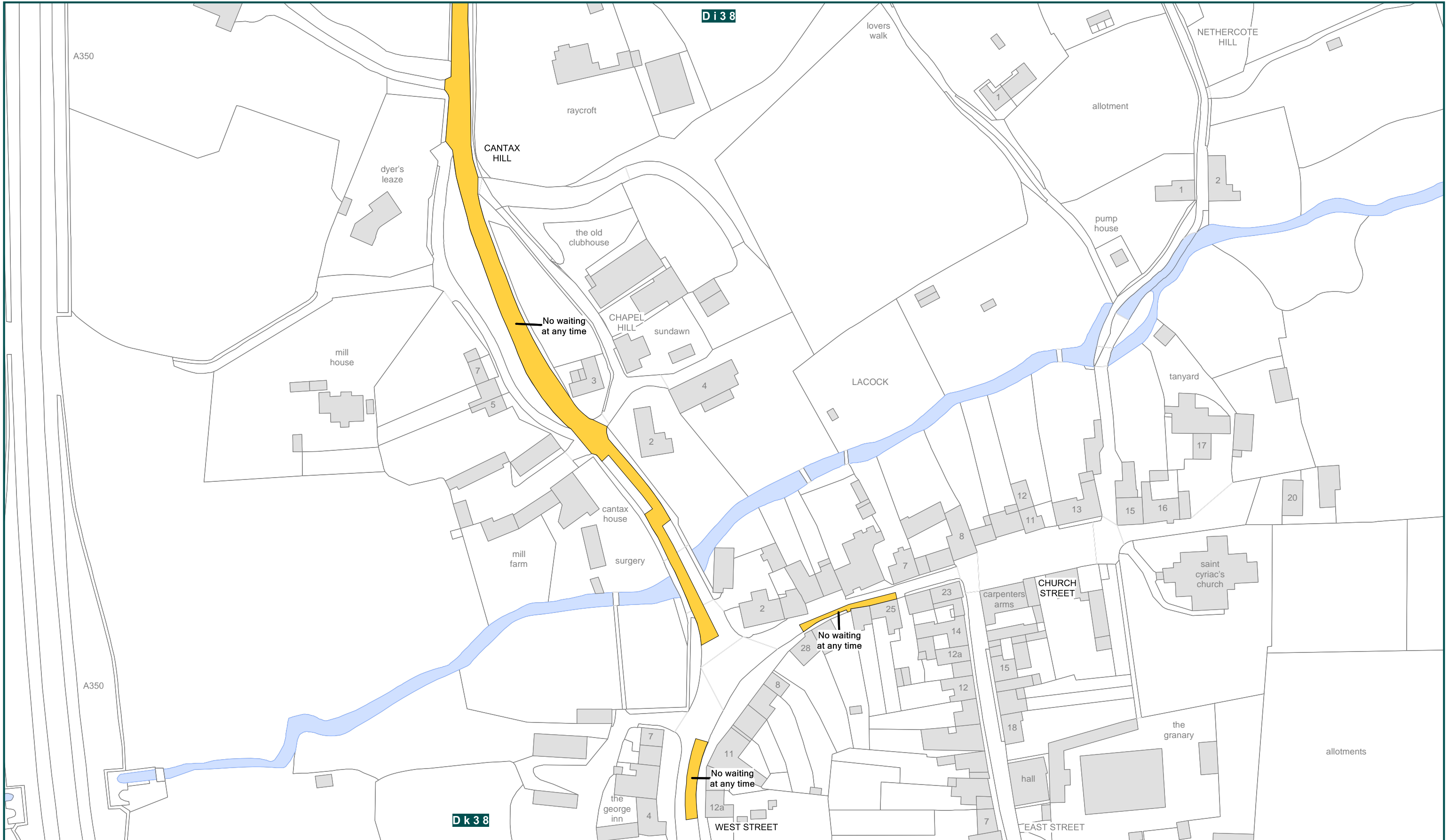
**The County of Wiltshire (Parishes of North Wiltshire)
(Prohibition and Restriction of Waiting, On Street Parking and Clearways) Consolidation Order
Lacock**

Crown copyright and database rights 2018 Ordnance Survey 100049050

SCALE	1: 1250 @ A3	
DATE	29/01/2018	
FILE	NWPA2018CONS	
	MAP SCHEDULE	DI38

Wiltshire Council
County Hall, Bythesea Road,
Trowbridge, Wiltshire.
BA14 8JN

KEY	
PARKING	DISABLED PARKING
RESIDENT PARKING	DOCTOR PARKING
PAY AND DISPLAY	MOTORCYCLE PARKING
LOADING	NO WAITING
MULTIPLE RESTRICTIONS	NO WAITING AND NO LOADING
NO WAITING AT ANY TIME	NO WAITING AND NO LOADING AT ANY TIME
NO WAITING AT ANY TIME AND NO LOADING	NO WAITING AT ANY TIME AND NO LOADING AT ANY TIME
PEDESTRIAN ZONE	TAXI CLEARWAY
ZONE	CLEARWAY
ZONE ROAD	EXPERIMENTAL RESTRICTIONS



**The County of Wiltshire (Parishes of North Wiltshire)
(Prohibition and Restriction of Waiting, On Street Parking and Clearways) Consolidation Order
Lacock**

Crown copyright and database rights 2018 Ordnance Survey 100049050

SCALE	1: 1250 @ A3	
DATE	29/01/2018	
FILE	NWPA2018CONS	
	MAP SCHEDULE	DJ38

Wiltshire Council
County Hall, Bythesea Road,
Trowbridge, Wiltshire.
BA14 8JN

KEY	
PARKING	DISABLED PARKING
RESIDENT PARKING	DOCTOR PARKING
PAY AND DISPLAY	MOTORCYCLE PARKING
LOADING	NO WAITING
MULTIPLE RESTRICTIONS	NO WAITING AND NO LOADING
PEDESTRIAN ZONE	NO WAITING AND NO LOADING AT ANY TIME
NO WAITING AT ANY TIME AND NO LOADING	NO WAITING AT ANY TIME AND NO LOADING AT ANY TIME
TAXI CLEARWAY	CLEARWAY
NO WAITING AT ANY TIME AND NO LOADING	ZONE
ZONE	ZONE ROAD
EXPERIMENTAL RESTRICTIONS	



**The County of Wiltshire (Parishes of North Wiltshire)
(Prohibition and Restriction of Waiting, On Street Parking and Clearways) Consolidation Order
Lacock**

Crown copyright and database rights 2018 Ordnance Survey 100049050

SCALE	1: 1250 @ A3	
DATE	29/01/2018	
FILE	NWPA2018CONS	
	MAP SCHEDULE	DK38

Wiltshire Council
County Hall, Bythesea Road,
Trowbridge, Wiltshire.
BA14 8JN

KEY	
PARKING	DISABLED PARKING
RESIDENT PARKING	NO WAITING
PAY AND DISPLAY	DOCTOR PARKING
LOADING	MOTORCYCLE PARKING
NO WAITING AND NO LOADING	NO WAITING AND NO LOADING AT ANY TIME
MULTIPLE RESTRICTIONS	NO WAITING AT ANY TIME
NO WAITING AT ANY TIME AND NO LOADING	NO WAITING AT ANY TIME AND NO LOADING AT ANY TIME
PEDESTRIAN ZONE	TAXI CLEARWAY
EXPERIMENTAL RESTRICTIONS	CLEARWAY
ZONE	ZONE ROAD



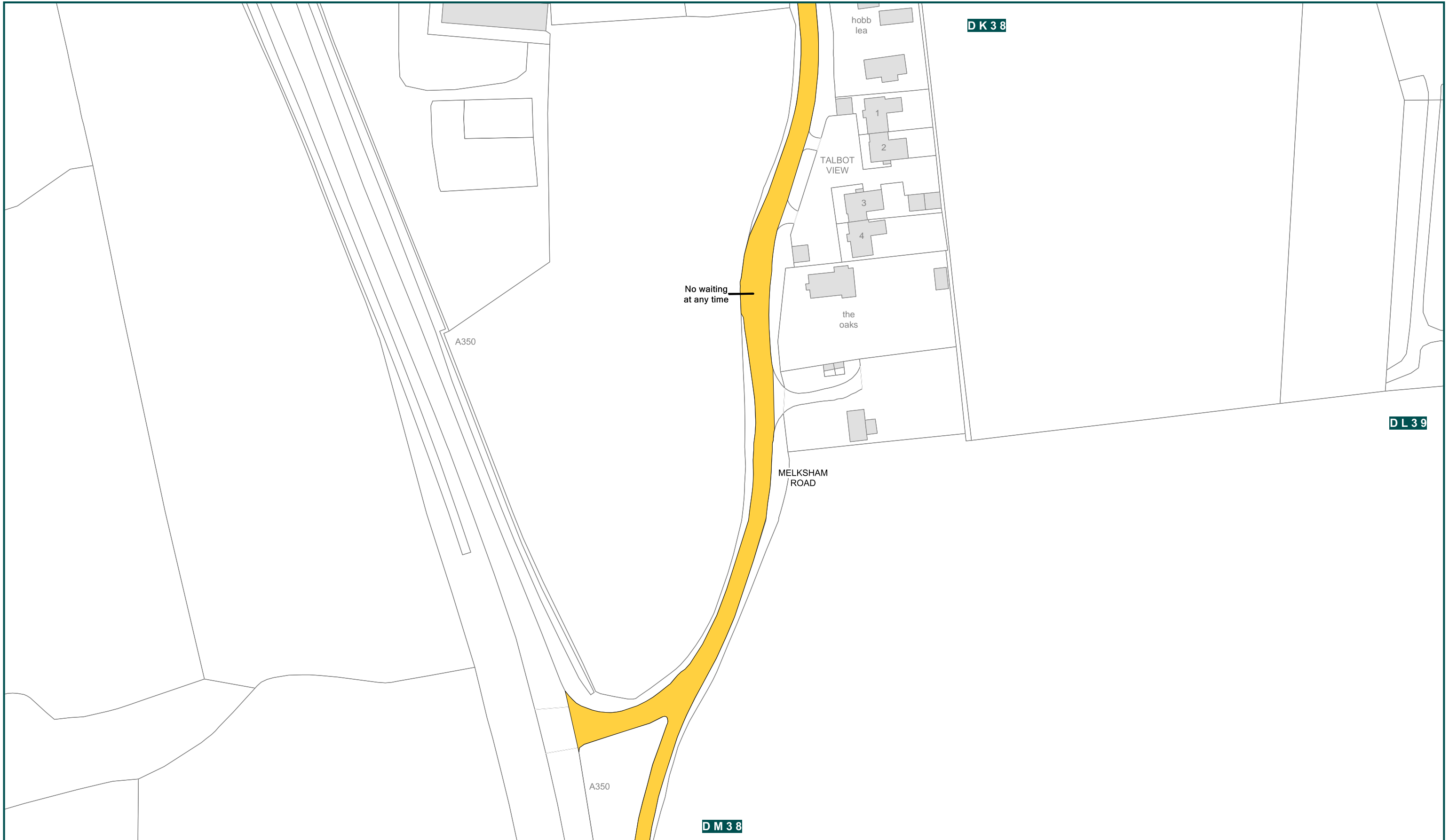
**The County of Wiltshire (Parishes of North Wiltshire)
(Prohibition and Restriction of Waiting, On Street Parking and Clearways) Consolidation Order
Lacock**

Crown copyright and database rights 2018 Ordnance Survey 100049050

SCALE	1: 1250 @ A3	
DATE	29/01/2018	
FILE	NWPA2018CONS	
	MAP SCHEDULE	DK39

Wiltshire Council
County Hall, Bythesea Road,
Trowbridge, Wiltshire.
BA14 8JN

KEY	
PARKING	DISABLED PARKING
RESIDENT PARKING	DOCTOR PARKING
PAY AND DISPLAY	MOTORCYCLE PARKING
LOADING	NO WAITING
MULTIPLE RESTRICTIONS	NO WAITING AND NO LOADING
NO WAITING	NO WAITING AND NO LOADING AT ANY TIME
NO WAITING AT ANY TIME	NO WAITING AT ANY TIME AND NO LOADING
NO WAITING AT ANY TIME AND NO LOADING	NO WAITING AT ANY TIME AND NO LOADING AT ANY TIME
PEDESTRIAN ZONE	TAXI CLEARWAY
ZONE	CLEARWAY
ZONE ROAD	EXPERIMENTAL RESTRICTIONS



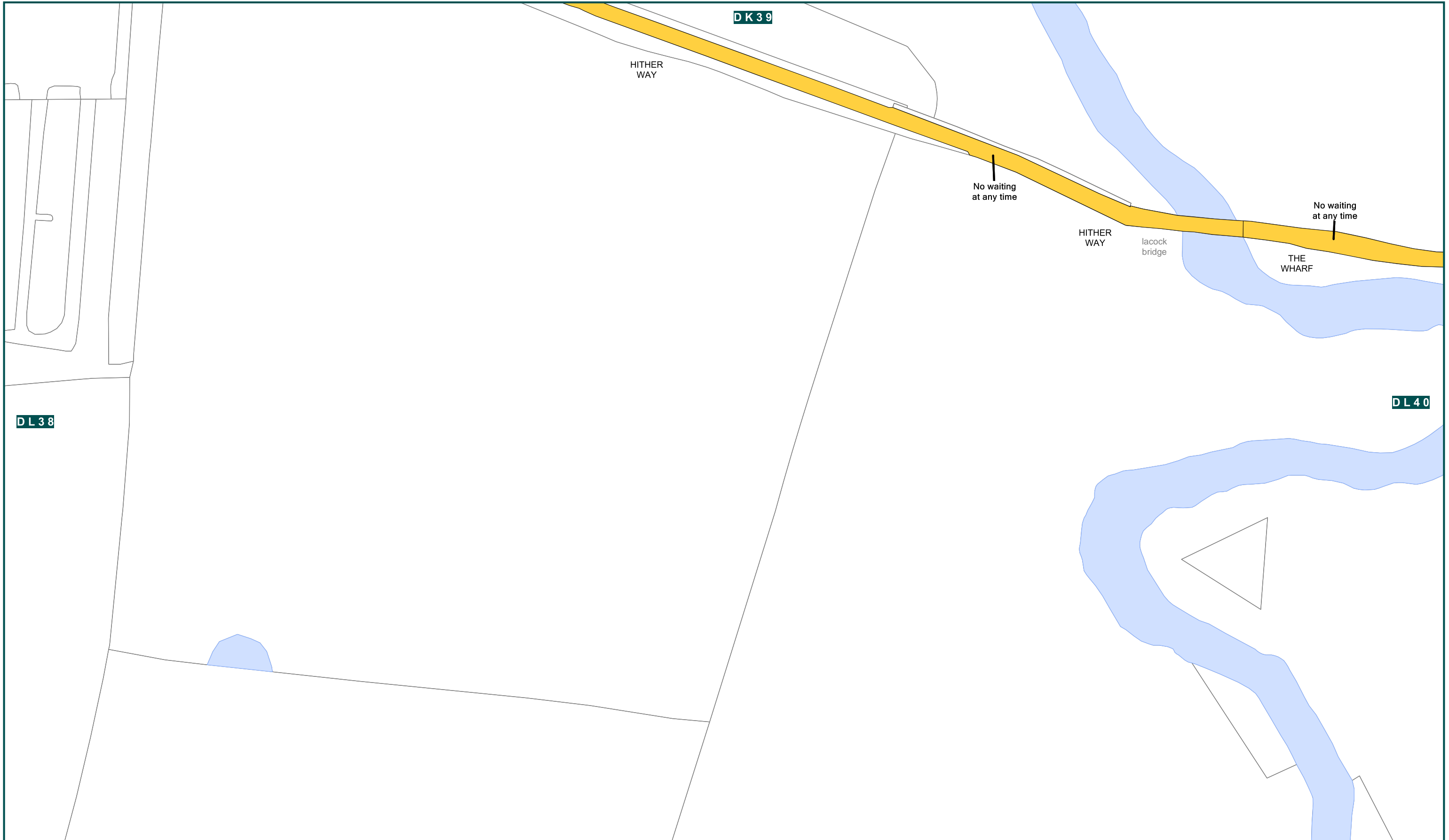
**The County of Wiltshire (Parishes of North Wiltshire)
(Prohibition and Restriction of Waiting, On Street Parking and Clearways) Consolidation Order
Lacock**

Crown copyright and database rights 2018 Ordnance Survey 100049050

SCALE	1: 1250 @ A3	
DATE	29/01/2018	
FILE	NWPA2018CONS	
	MAP SCHEDULE	DL38

Wiltshire Council
County Hall, Bythesea Road,
Trowbridge, Wiltshire.
BA14 8JN

KEY	
PARKING	DISABLED PARKING
RESIDENT PARKING	DOCTOR PARKING
PAY AND DISPLAY	MOTORCYCLE PARKING
LOADING	NO WAITING
MULTIPLE RESTRICTIONS	NO WAITING AND NO LOADING
PEDESTRIAN ZONE	NO WAITING AND NO LOADING AT ANY TIME
NO WAITING AT ANY TIME AND NO LOADING	NO WAITING AT ANY TIME AND NO LOADING AT ANY TIME
TAXI CLEARWAY	CLEARWAY
EXPERIMENTAL RESTRICTIONS	ZONE
ZONE ROAD	



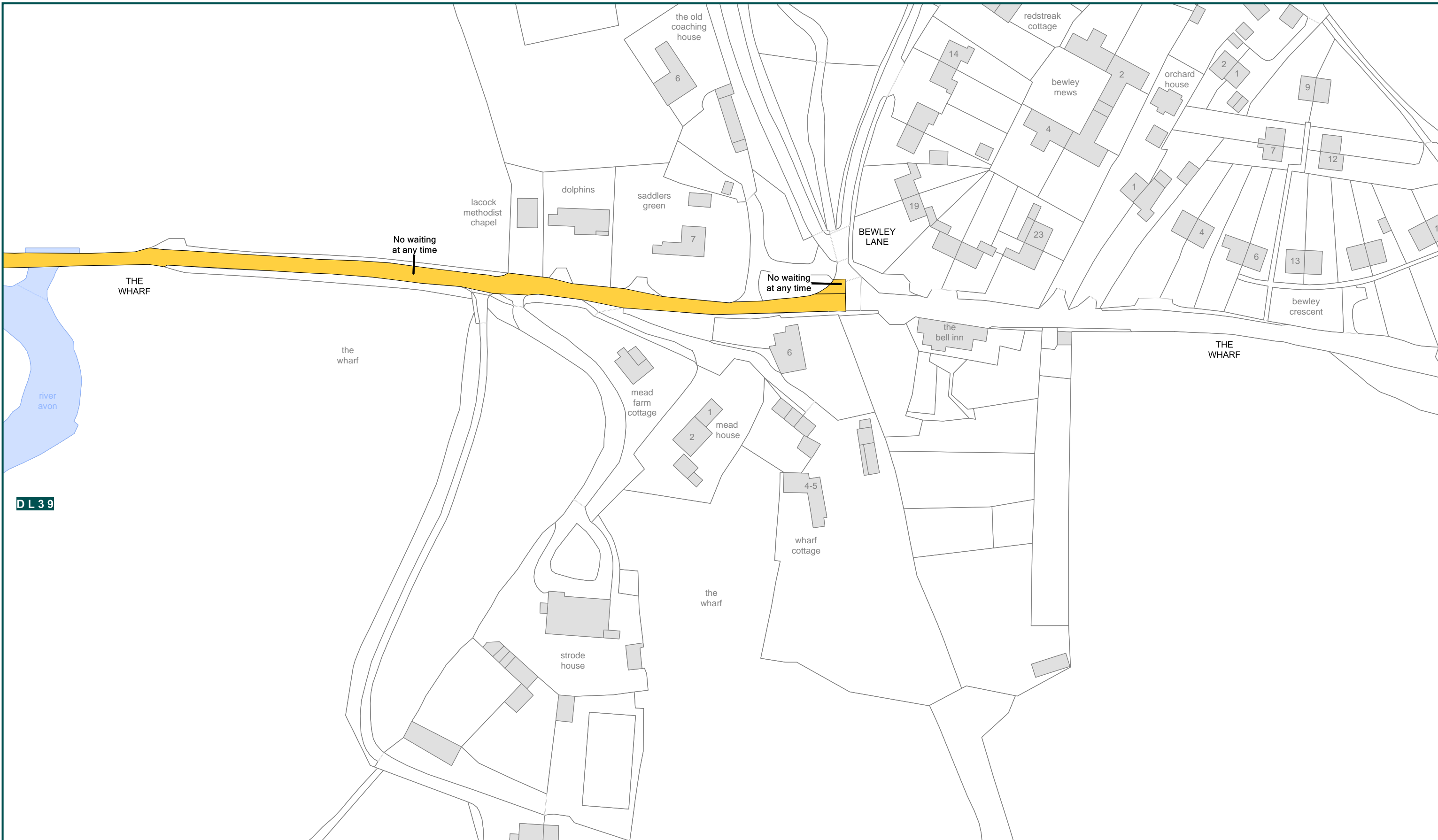
**The County of Wiltshire (Parishes of North Wiltshire)
(Prohibition and Restriction of Waiting, On Street Parking and Clearways) Consolidation Order
Lacock**

Crown copyright and database rights 2018 Ordnance Survey 100049050

SCALE	1: 1250 @ A3	
DATE	29/01/2018	
FILE	NWPA2018CONS	
	MAP SCHEDULE	DL39

Wiltshire Council
County Hall, Bythesea Road,
Trowbridge, Wiltshire.
BA14 8JN

KEY	
PARKING	DISABLED PARKING
RESIDENT PARKING	DOCTOR PARKING
PAY AND DISPLAY	MOTORCYCLE PARKING
LOADING	LOADING
NO WAITING	NO WAITING
NO WAITING AND NO LOADING	NO WAITING AND NO LOADING
NO WAITING AND NO LOADING AT ANY TIME	NO WAITING AND NO LOADING AT ANY TIME
MULTIPLE RESTRICTIONS	NO WAITING AT ANY TIME
NO WAITING AT ANY TIME	NO WAITING AT ANY TIME
NO WAITING AT ANY TIME AND NO LOADING	NO WAITING AT ANY TIME AND NO LOADING
NO WAITING AT ANY TIME AND NO LOADING AT ANY TIME	NO WAITING AT ANY TIME AND NO LOADING AT ANY TIME
PEDESTRIAN ZONE	TAXI CLEARWAY
ZONE	CLEARWAY
ZONE ROAD	EXPERIMENTAL RESTRICTIONS



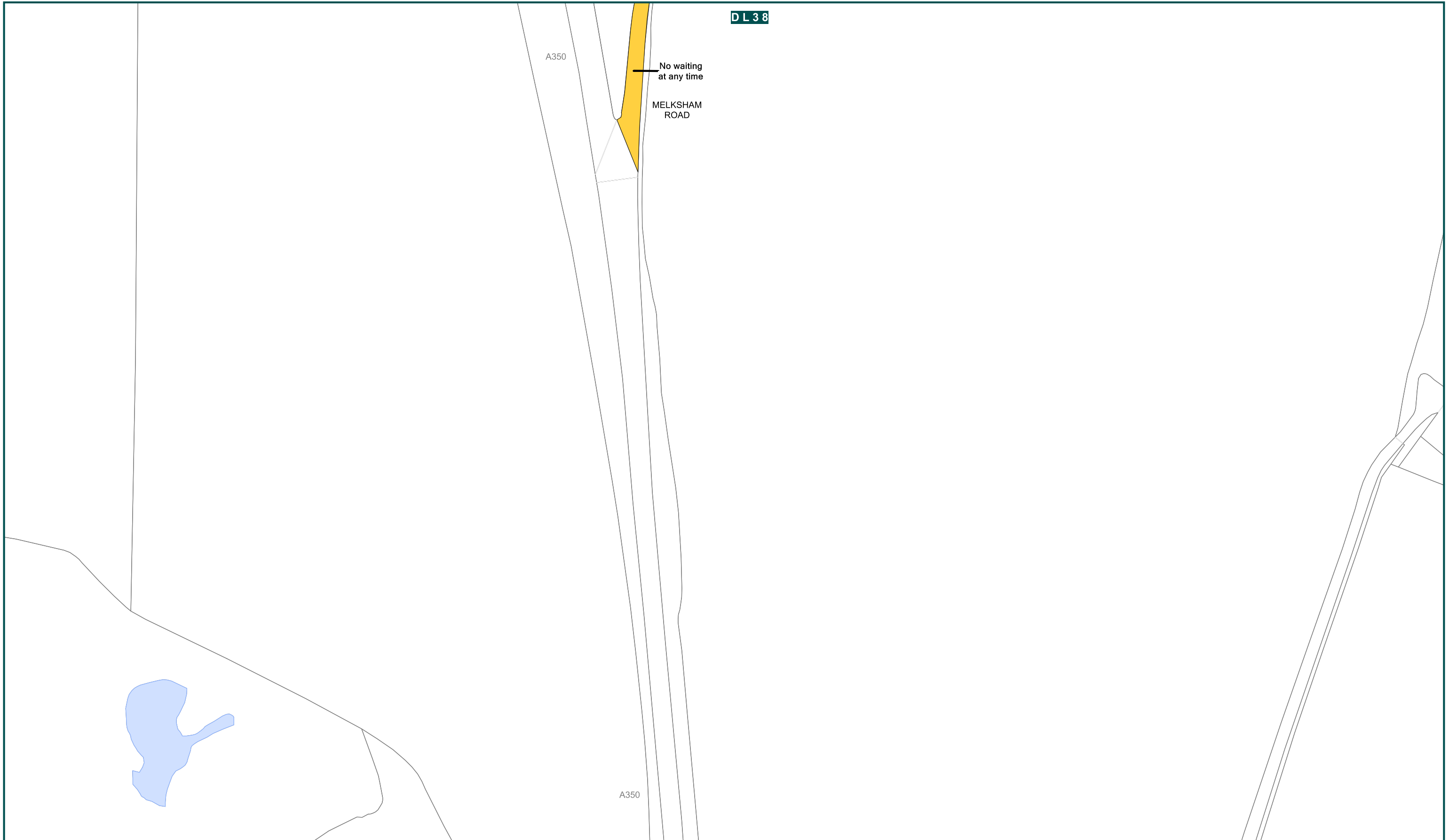
**The County of Wiltshire (Parishes of North Wiltshire)
(Prohibition and Restriction of Waiting, On Street Parking and Clearways) Consolidation Order
Lacock**

Crown copyright and database rights 2018 Ordnance Survey 100049050

SCALE	1: 1250 @ A3	
DATE	29/01/2018	
FILE	NWPA2018CONS	
	MAP SCHEDULE	DL40


Wiltshire Council
County Hall, Bythesea Road,
Trowbridge, Wiltshire.
BA14 8JN

KEY	
PARKING	DISABLED PARKING
DOCTOR PARKING	NO WAITING
RESIDENT PARKING	NO WAITING AND NO LOADING
PAY AND DISPLAY	NO WAITING AND NO LOADING AT ANY TIME
LOADING	MULTIPLE RESTRICTIONS
MOTORCYCLE PARKING	NO WAITING AT ANY TIME
NO WAITING	NO WAITING AT ANY TIME AND NO LOADING
NO WAITING AND NO LOADING AT ANY TIME	NO WAITING AT ANY TIME AND NO LOADING AT ANY TIME
NO WAITING AND NO LOADING AT ANY TIME	PEDESTRIAN ZONE
NO WAITING AND NO LOADING AT ANY TIME	TAXI CLEARWAY
NO WAITING AND NO LOADING AT ANY TIME	CLEARWAY
NO WAITING AND NO LOADING AT ANY TIME	ZONE
NO WAITING AND NO LOADING AT ANY TIME	ZONE ROAD
NO WAITING AND NO LOADING AT ANY TIME	EXPERIMENTAL RESTRICTIONS
















The County of Wiltshire (Parishes of North Wiltshire)
(Prohibition and Restriction of Waiting, On Street Parking and Clearways) Consolidation Order
Lacock

Crown copyright and database rights 2018 Ordnance Survey 100049050

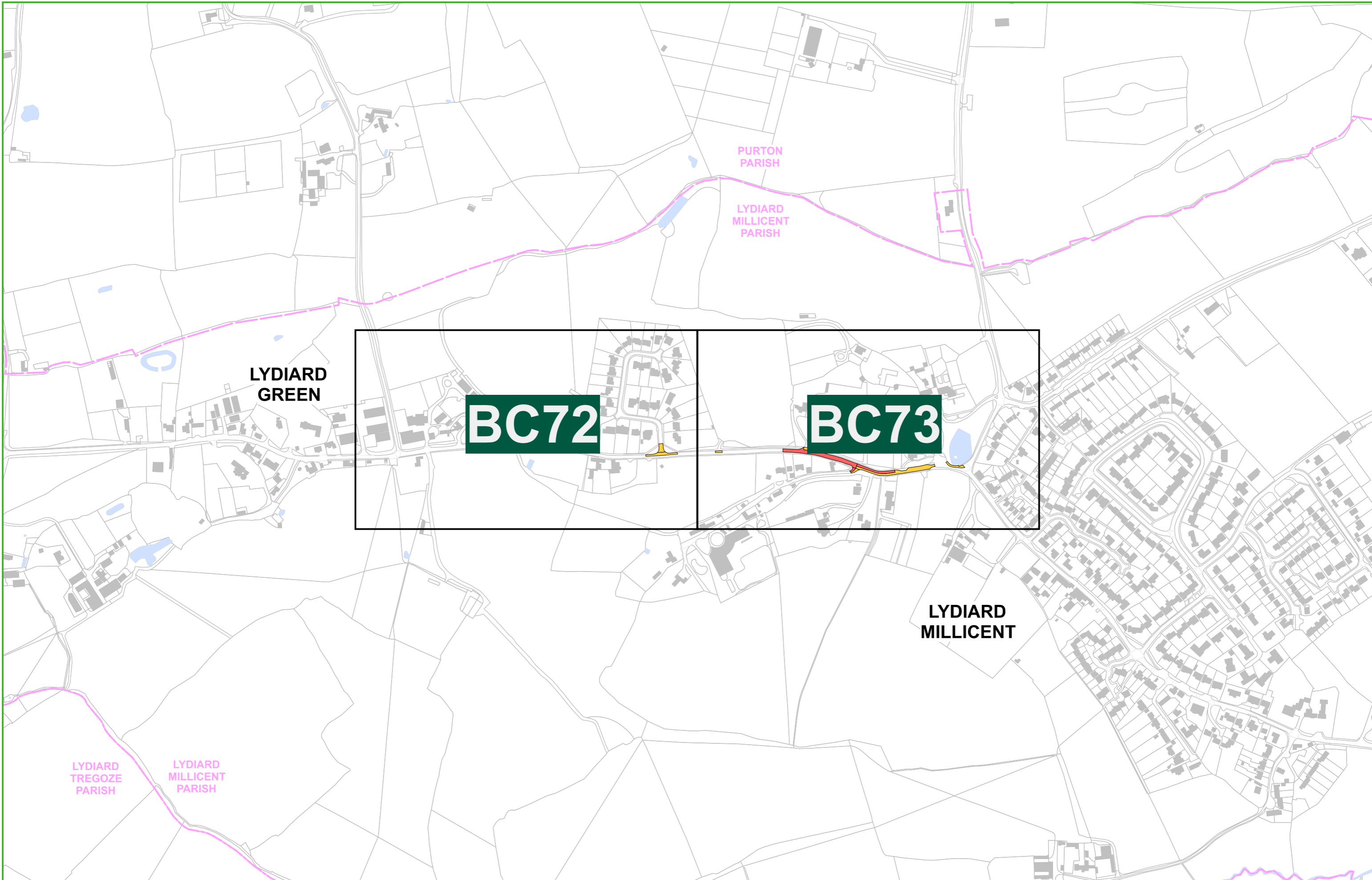
SCALE	1: 1250 @ A3	
DATE	29/01/2018	
FILE	NWPA2018CONS	
	MAP SCHEDULE	DM38

Wiltshire Council
 County Hall, Bythesea Road,
 Trowbridge, Wiltshire.
 BA14 8JN

KEY	
 PARKING	 DISABLED PARKING
 RESIDENT PARKING	 DOCTOR PARKING
 PAY AND DISPLAY	 MOTORCYCLE PARKING
 LOADING	 NO WAITING
 MULTIPLE RESTRICTIONS	 NO WAITING AND NO LOADING
 NO WAITING AT ANY TIME	 NO WAITING AND NO LOADING AT ANY TIME
 NO WAITING AT ANY TIME AND NO LOADING	 PEDESTRIAN ZONE
 NO WAITING AT ANY TIME AND NO LOADING AT ANY TIME	 TAXI CLEARWAY
 NO WAITING AT ANY TIME AND NO LOADING AT ANY TIME	 CLEARWAY
 ZONE	 EXPERIMENTAL RESTRICTIONS
 ZONE ROAD	

LYDIARD MILLICENT GAZETTEER

STREET NAME	MAP SCHEDULE	
CHURCH PLACE	BC73	
LYDIARD GREEN	BC72	BC73
THE BEECHES	BC72	
THE BUTTS	BC73	





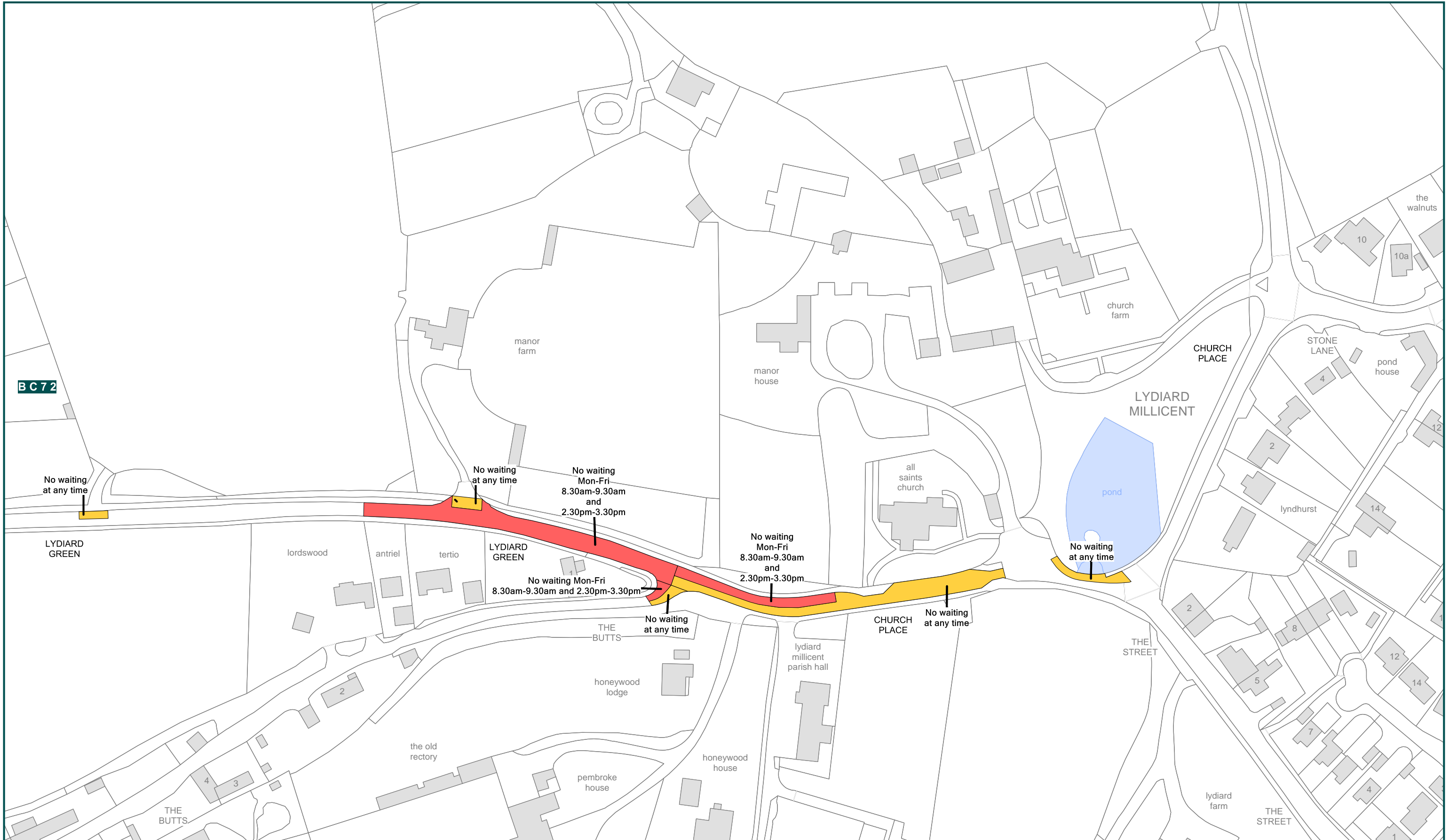
**The County of Wiltshire (Parishes of North Wiltshire)
(Prohibition and Restriction of Waiting, On Street Parking and Clearways) Consolidation Order
Lydiard Millicent**

Crown copyright and database rights 2018 Ordnance Survey 100049050

SCALE	1: 1250 @ A3	
DATE	29/01/2018	
FILE	NWPA2018CONS	
	MAP SCHEDULE	BC72

Wiltshire Council
County Hall, Bythesea Road,
Trowbridge, Wiltshire.
BA14 8JN

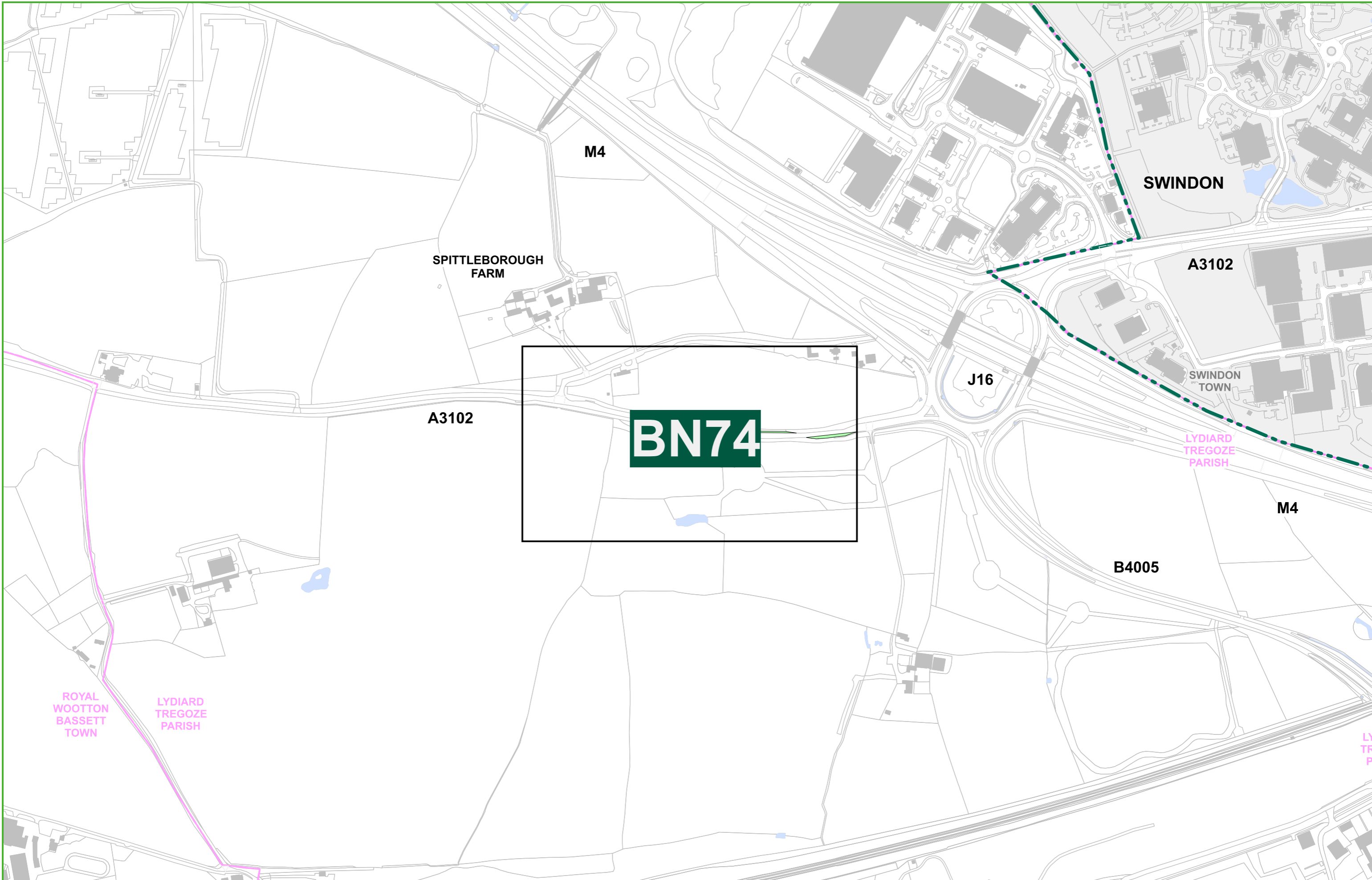
KEY	
PARKING	DISABLED PARKING
RESIDENT PARKING	DOCTOR PARKING
PAY AND DISPLAY	MOTORCYCLE PARKING
LOADING	LOADING
NO WAITING	NO WAITING
NO WAITING AND NO LOADING	NO WAITING AND NO LOADING
NO WAITING AND NO LOADING AT ANY TIME	NO WAITING AND NO LOADING AT ANY TIME
MULTIPLE RESTRICTIONS	MULTIPLE RESTRICTIONS
NO WAITING AT ANY TIME	NO WAITING AT ANY TIME
NO WAITING AT ANY TIME AND NO LOADING	NO WAITING AT ANY TIME AND NO LOADING
NO WAITING AT ANY TIME AND NO LOADING AT ANY TIME	NO WAITING AT ANY TIME AND NO LOADING AT ANY TIME
PEDESTRIAN ZONE	PEDESTRIAN ZONE
TAXI CLEARWAY	TAXI CLEARWAY
CLEARWAY	CLEARWAY
ZONE	ZONE
ZONE ROAD	ZONE ROAD
EXPERIMENTAL RESTRICTIONS	EXPERIMENTAL RESTRICTIONS

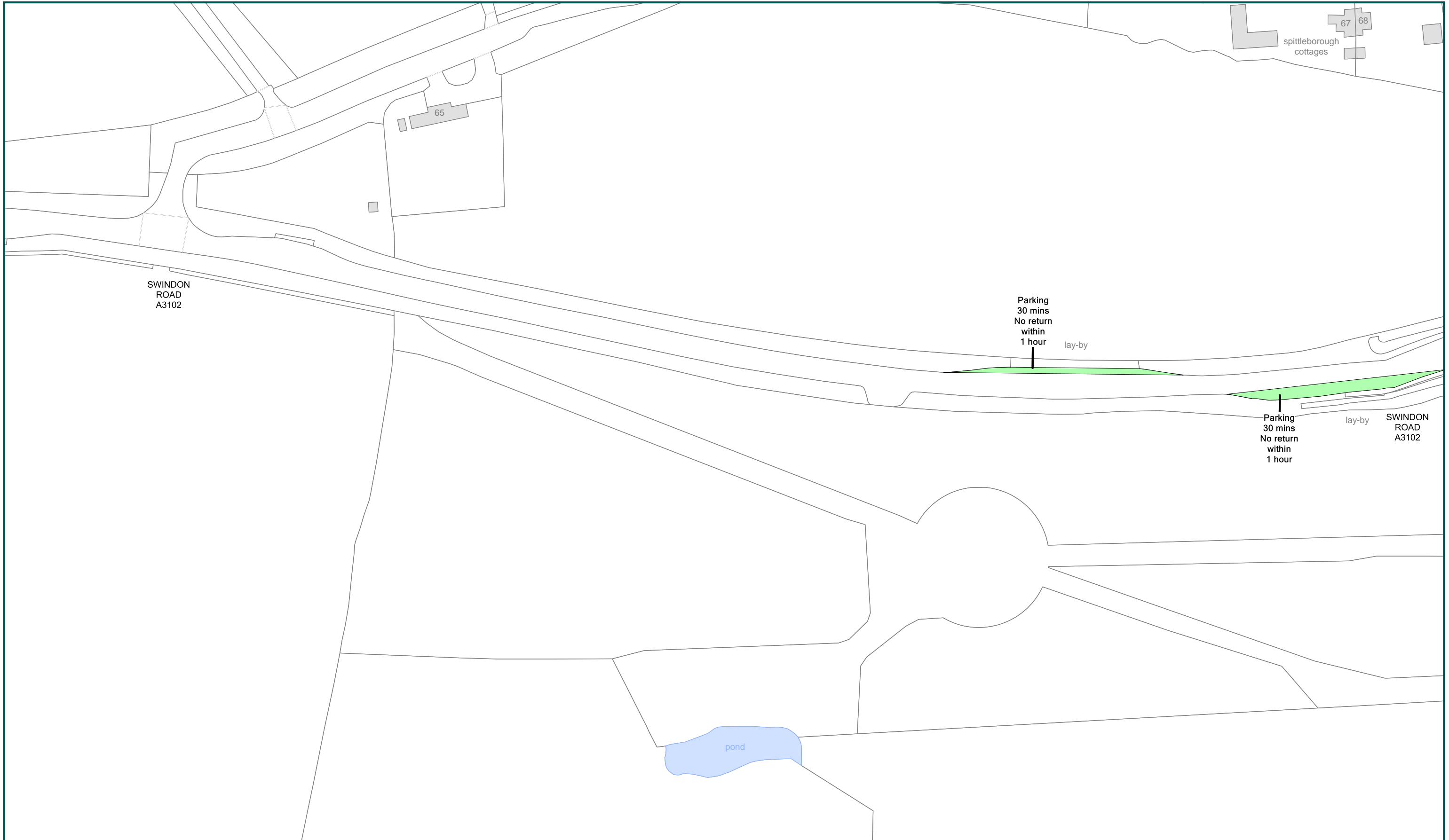


<p>Wiltshire Council Where everybody matters</p>	<p>The County of Wiltshire (Parishes of North Wiltshire) (Prohibition and Restriction of Waiting, On Street Parking and Clearways) Consolidation Order Lydiard Millicent</p>						<p>SCALE 1: 1250 @ A3</p>																								
	<p>Crown copyright and database rights 2018 Ordnance Survey 100049050</p>						<p>DATE 29/01/2018</p>																								
<p>Wiltshire Council County Hall, Bythesea Road, Trowbridge, Wiltshire. BA14 8JN</p>	<p>KEY</p> <table border="0"> <tr> <td> PARKING</td> <td> DISABLED PARKING</td> <td> NO WAITING</td> <td> NO WAITING AT ANY TIME</td> <td> TAXI CLEARWAY</td> <td> EXPERIMENTAL RESTRICTIONS</td> </tr> <tr> <td> DOCTOR PARKING</td> <td> DOCTOR PARKING</td> <td> NO WAITING AND NO LOADING</td> <td> NO WAITING AT ANY TIME AND NO LOADING</td> <td> CLEARWAY</td> <td></td> </tr> <tr> <td> RESIDENT PARKING</td> <td> MOTORCYCLE PARKING</td> <td> NO WAITING AND NO LOADING AT ANY TIME</td> <td> NO WAITING AT ANY TIME AND NO LOADING AT ANY TIME</td> <td> ZONE</td> <td></td> </tr> <tr> <td> PAY AND DISPLAY</td> <td> LOADING</td> <td> MULTIPLE RESTRICTIONS</td> <td> PEDESTRIAN ZONE</td> <td> ZONE ROAD</td> <td></td> </tr> </table>						PARKING	DISABLED PARKING	NO WAITING	NO WAITING AT ANY TIME	TAXI CLEARWAY	EXPERIMENTAL RESTRICTIONS	DOCTOR PARKING	DOCTOR PARKING	NO WAITING AND NO LOADING	NO WAITING AT ANY TIME AND NO LOADING	CLEARWAY		RESIDENT PARKING	MOTORCYCLE PARKING	NO WAITING AND NO LOADING AT ANY TIME	NO WAITING AT ANY TIME AND NO LOADING AT ANY TIME	ZONE		PAY AND DISPLAY	LOADING	MULTIPLE RESTRICTIONS	PEDESTRIAN ZONE	ZONE ROAD		<p>FILE NWP2018CONS</p>
	PARKING	DISABLED PARKING	NO WAITING	NO WAITING AT ANY TIME	TAXI CLEARWAY	EXPERIMENTAL RESTRICTIONS																									
DOCTOR PARKING	DOCTOR PARKING	NO WAITING AND NO LOADING	NO WAITING AT ANY TIME AND NO LOADING	CLEARWAY																											
RESIDENT PARKING	MOTORCYCLE PARKING	NO WAITING AND NO LOADING AT ANY TIME	NO WAITING AT ANY TIME AND NO LOADING AT ANY TIME	ZONE																											
PAY AND DISPLAY	LOADING	MULTIPLE RESTRICTIONS	PEDESTRIAN ZONE	ZONE ROAD																											
	<p>W N E S MAP SCHEDULE BC73</p>																														

LYDIARD TREGOZE GAZETTEER

STREET NAME	MAP SCHEDULE
SWINDON ROAD A3102	BN74





**The County of Wiltshire (Parishes of North Wiltshire)
(Prohibition and Restriction of Waiting, On Street Parking and Clearways) Consolidation Order
Lydiard Tregoze**

Crown copyright and database rights 2018 Ordnance Survey 100049050

SCALE 1: 1250 @ A3

DATE 29/01/2018

Wiltshire Council
County Hall, Bythesea Road,
Trowbridge, Wiltshire.
BA14 8JN

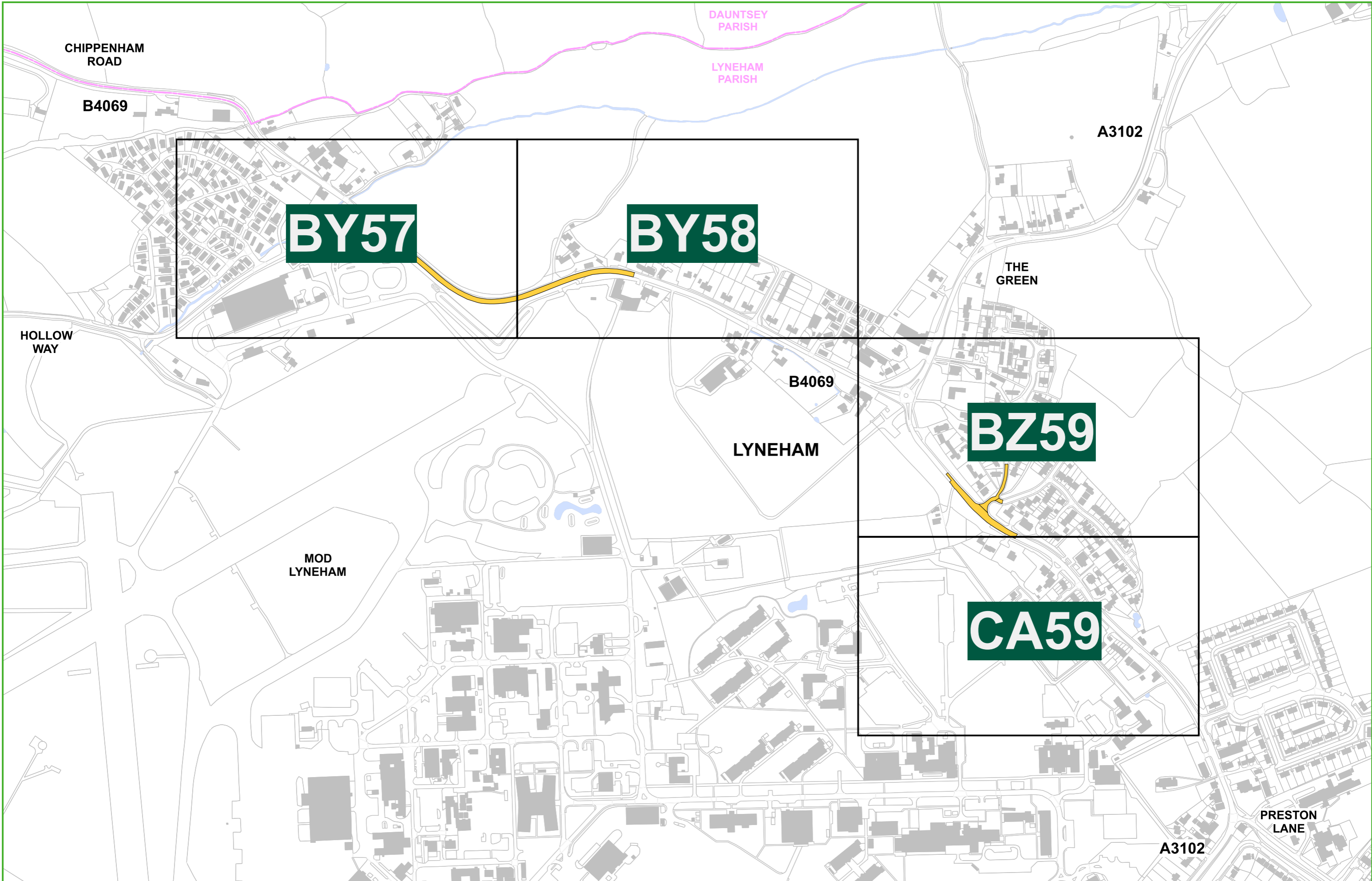
KEY						
PARKING	DISABLED PARKING	NO WAITING	NO WAITING AT ANY TIME	TAXI CLEARWAY	EXPERIMENTAL RESTRICTIONS	
RESIDENT PARKING	DOCTOR PARKING	NO WAITING AND NO LOADING	NO WAITING AT ANY TIME AND NO LOADING	CLEARWAY		
PAY AND DISPLAY	MOTORCYCLE PARKING	NO WAITING AND NO LOADING AT ANY TIME	NO WAITING AT ANY TIME AND NO LOADING AT ANY TIME	ZONE		
	LOADING	MULTIPLE RESTRICTIONS	PEDESTRIAN ZONE	ZONE ROAD		

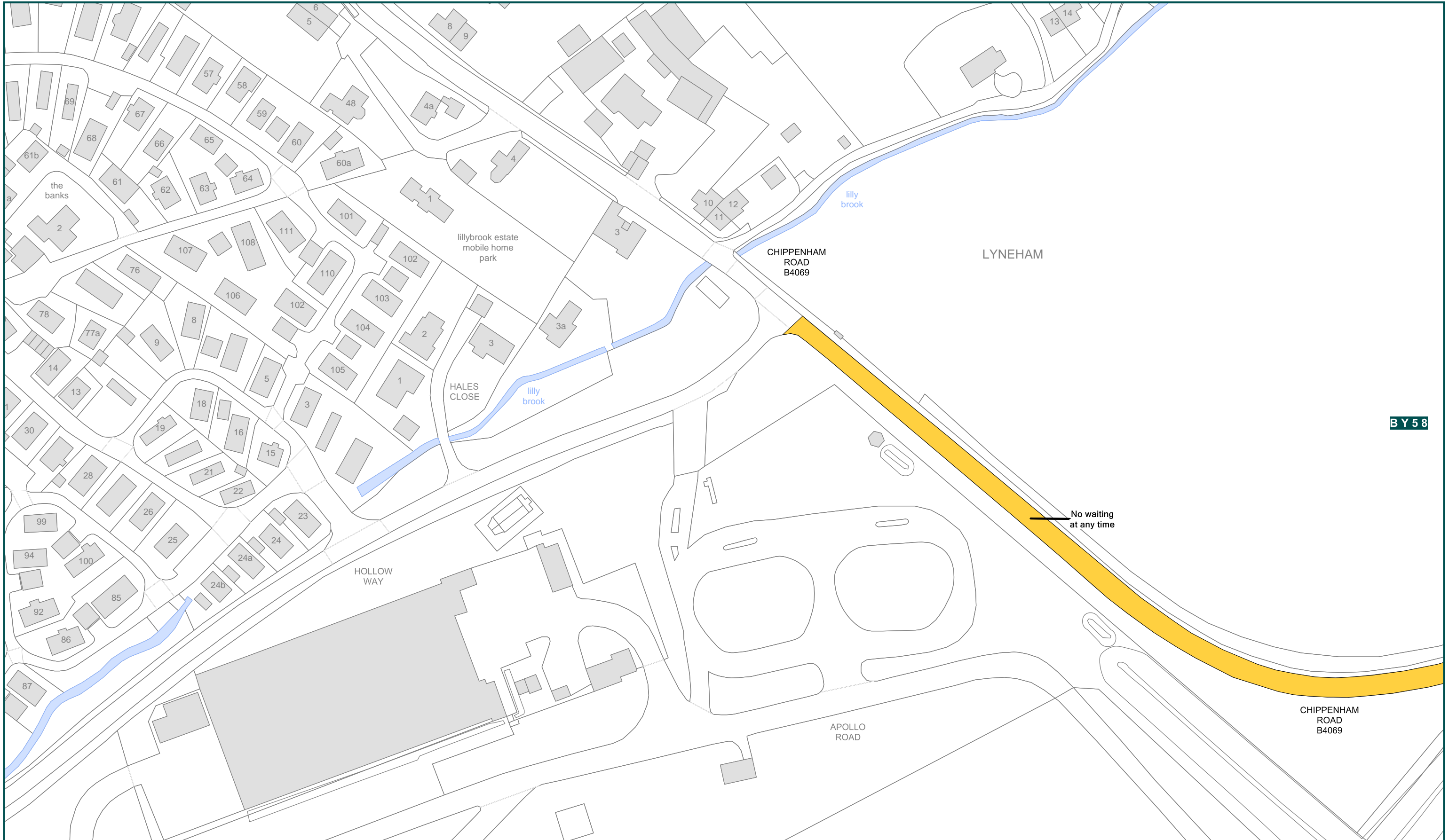
FILE NWPA2018CONS

	MAP SCHEDULE	BN74

LYNEHAM GAZETTEER

STREET NAME	MAP SCHEDULE	
CALNE ROAD A3102	CA59	* BZ59
CHIPPENHAM ROAD	BY58	* BY57
POUND CLOSE	BZ59	
WEBBS COURT	BZ59	





BY58

No waiting at any time



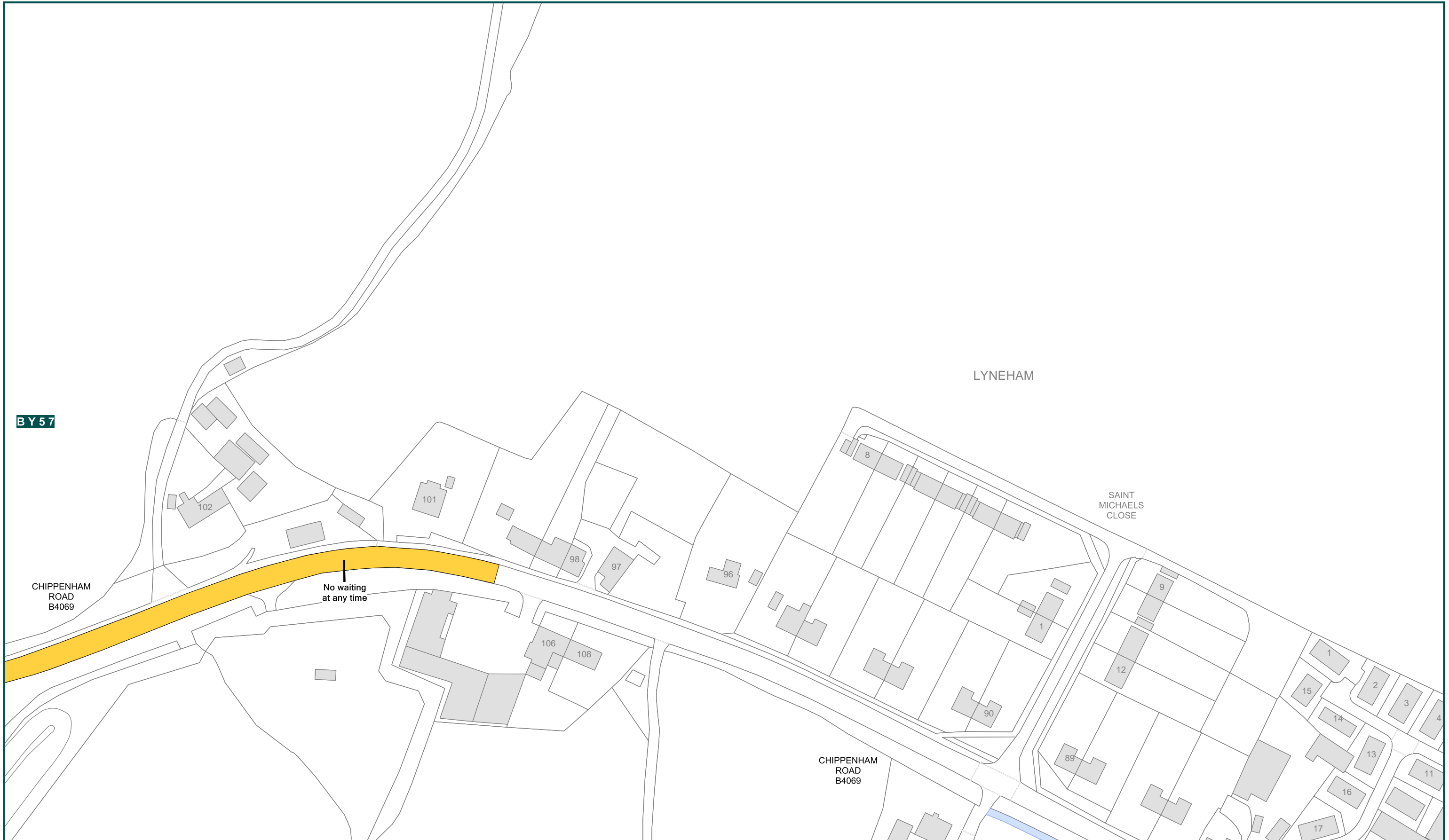
**The County of Wiltshire (Parishes of North Wiltshire)
(Prohibition and Restriction of Waiting, On Street Parking and Clearways) Consolidation Order
Lyneham**

Crown copyright and database rights 2018 Ordnance Survey 100049050

SCALE	1: 1250 @ A3	
DATE	29/01/2018	
FILE	NWPA2018CONS	
	MAP SCHEDULE	BY57

Wiltshire Council
County Hall, Bythesea Road,
Trowbridge, Wiltshire.
BA14 8JN

KEY	
PARKING	DISABLED PARKING
RESIDENT PARKING	DOCTOR PARKING
PAY AND DISPLAY	MOTORCYCLE PARKING
LOADING	NO WAITING
MULTIPLE RESTRICTIONS	NO WAITING AND NO LOADING
LOADING	NO WAITING AND NO LOADING AT ANY TIME
NO WAITING AT ANY TIME	NO WAITING AT ANY TIME AND NO LOADING
NO WAITING AT ANY TIME	NO WAITING AT ANY TIME AND NO LOADING AT ANY TIME
PEDESTRIAN ZONE	TAXI CLEARWAY
ZONE	CLEARWAY
ZONE ROAD	EXPERIMENTAL RESTRICTIONS



BY57

CHIPPENHAM ROAD B4069

No waiting at any time

LYNEHAM

SAINT MICHAELS CLOSE

CHIPPENHAM ROAD B4069



**The County of Wiltshire (Parishes of North Wiltshire)
(Prohibition and Restriction of Waiting, On Street Parking and Clearways) Consolidation Order
Lyneham**

Crown copyright and database rights 2018 Ordnance Survey 100049050

SCALE 1: 1250 @ A3

DATE 29/01/2018

FILE NWPA2018CONS

Wiltshire Council
County Hall, Bythesea Road,
Trowbridge, Wiltshire.
BA14 8JN

KEY

PARKING

RESIDENT PARKING

PAY AND DISPLAY

DISABLED PARKING

DOCTOR PARKING

MOTORCYCLE PARKING

LOADING

NO WAITING

NO WAITING AND NO LOADING

NO WAITING AND NO LOADING AT ANY TIME

MULTIPLE RESTRICTIONS

NO WAITING AT ANY TIME

NO WAITING AT ANY TIME AND NO LOADING

NO WAITING AT ANY TIME AND NO LOADING AT ANY TIME

PEDESTRIAN ZONE

TAXI CLEARWAY

CLEARWAY

ZONE

ZONE ROAD

EXPERIMENTAL RESTRICTIONS



MAP SCHEDULE

BY58



**The County of Wiltshire (Parishes of North Wiltshire)
(Prohibition and Restriction of Waiting, On Street Parking and Clearways) Consolidation Order
Lyneham**

Crown copyright and database rights 2018 Ordnance Survey 100049050

SCALE 1: 1250 @ A3

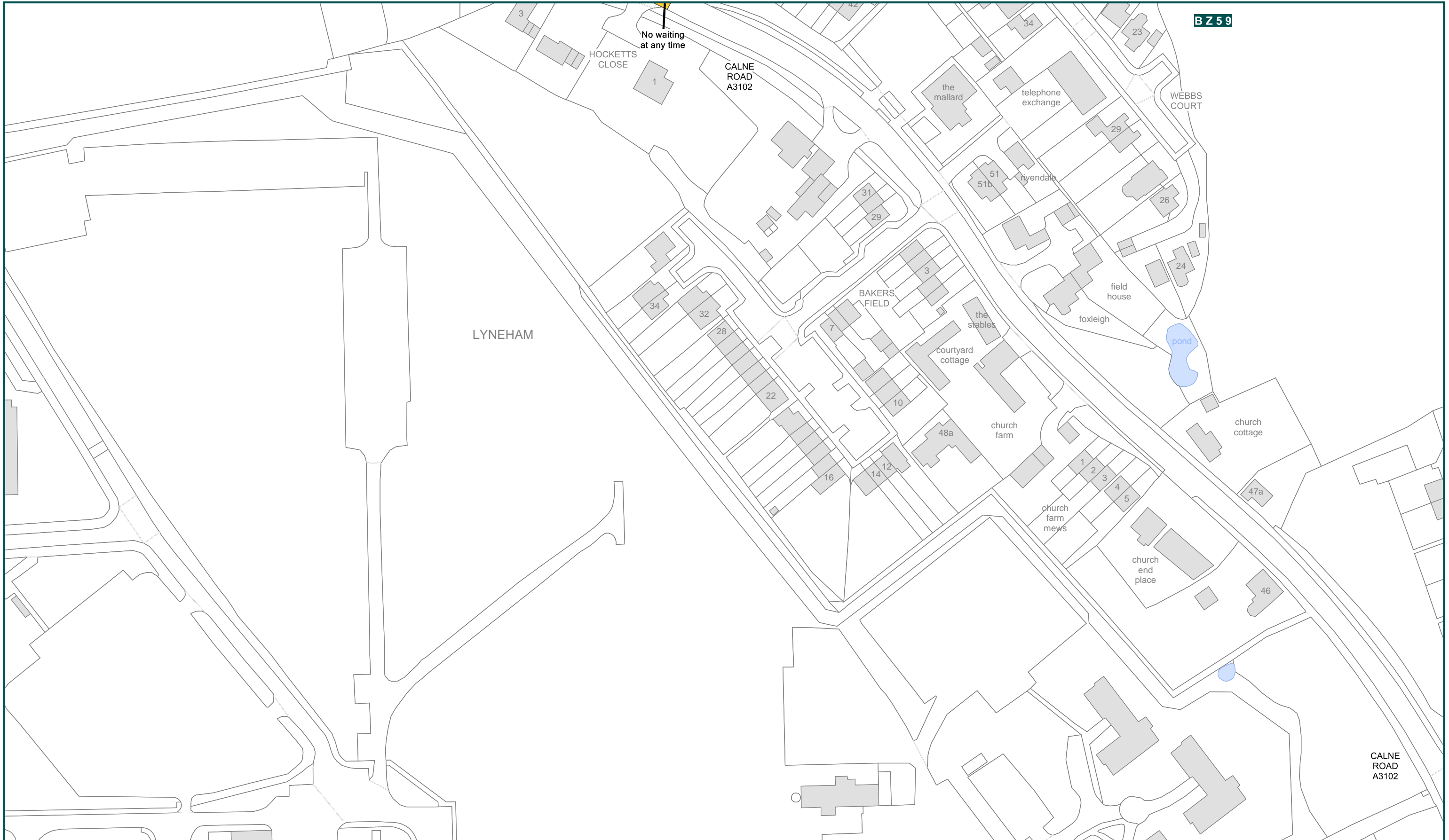
DATE 29/01/2018

FILE NWPA2018CONS

Wiltshire Council
County Hall, Bythesea Road,
Trowbridge, Wiltshire.
BA14 8JN

KEY	
	PARKING
	DOCTOR PARKING
	RESIDENT PARKING
	PAY AND DISPLAY
	DISABLED PARKING
	DOCTOR PARKING
	MOTORCYCLE PARKING
	LOADING
	NO WAITING
	NO WAITING AND NO LOADING
	NO WAITING AND NO LOADING AT ANY TIME
	MULTIPLE RESTRICTIONS
	NO WAITING AT ANY TIME
	NO WAITING AT ANY TIME AND NO LOADING
	NO WAITING AT ANY TIME AND NO LOADING AT ANY TIME
	PEDESTRIAN ZONE
	TAXI CLEARWAY
	CLEARWAY
	ZONE
	ZONE ROAD
	EXPERIMENTAL RESTRICTIONS

MAP SCHEDULE **BZ59**



B Z 59

No waiting at any time

HOCKETTS CLOSE

CALNE ROAD A3102

the mallard

telephone exchange

WEBBS COURT

LYNEHAM

BAKERS FIELD

the stables

field house

foxleigh

pond

courtyard cottage

church farm

church cottage

church farm mews

church end place

CALNE ROAD A3102



**The County of Wiltshire (Parishes of North Wiltshire)
(Prohibition and Restriction of Waiting, On Street Parking and Clearways) Consolidation Order
Lyneham**

Crown copyright and database rights 2018 Ordnance Survey 100049050

SCALE 1: 1250 @ A3

DATE 29/01/2018

FILE NWPA2018CONS

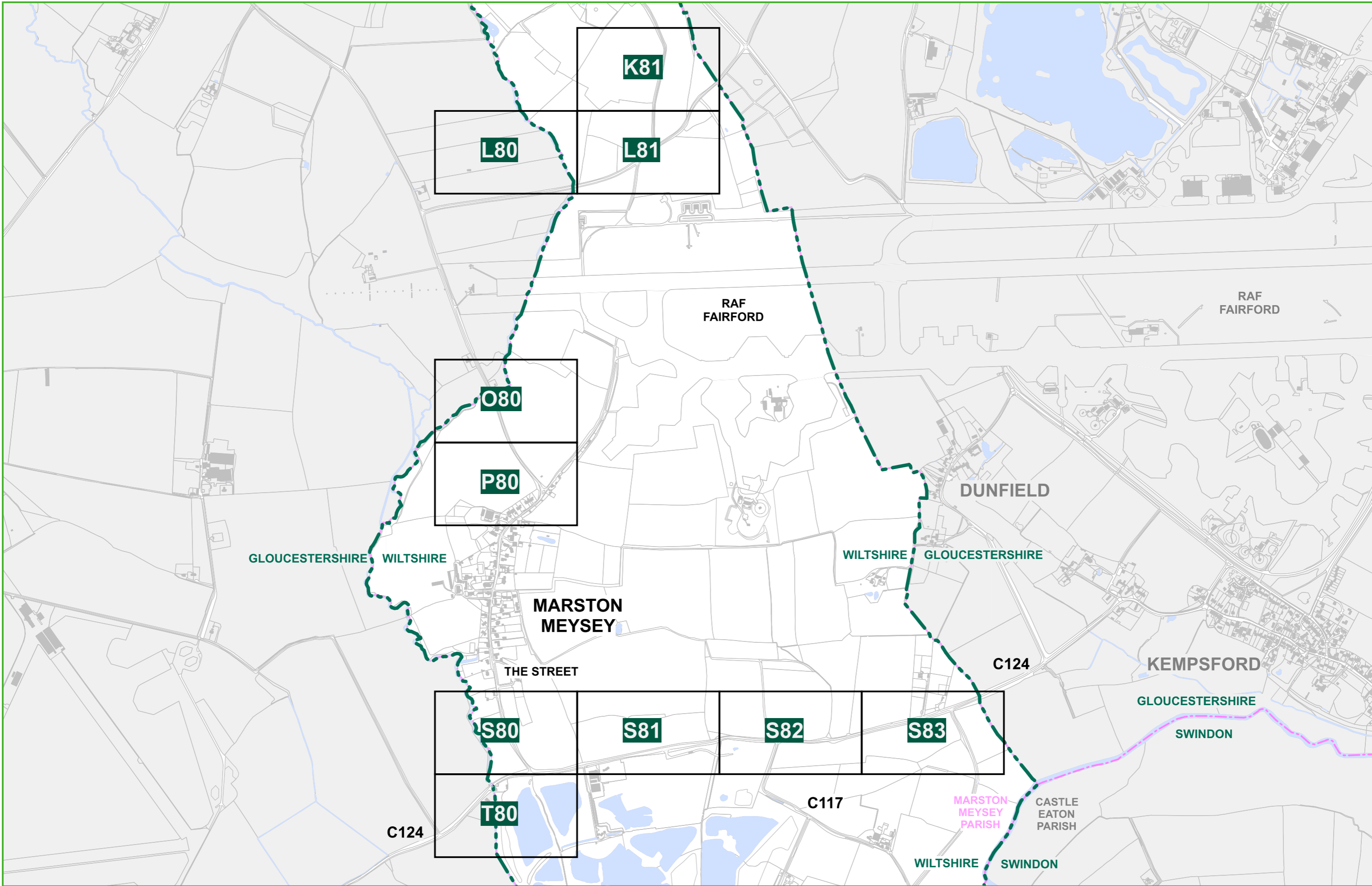
Wiltshire Council
County Hall, Bythesea Road,
Trowbridge, Wiltshire.
BA14 8JN

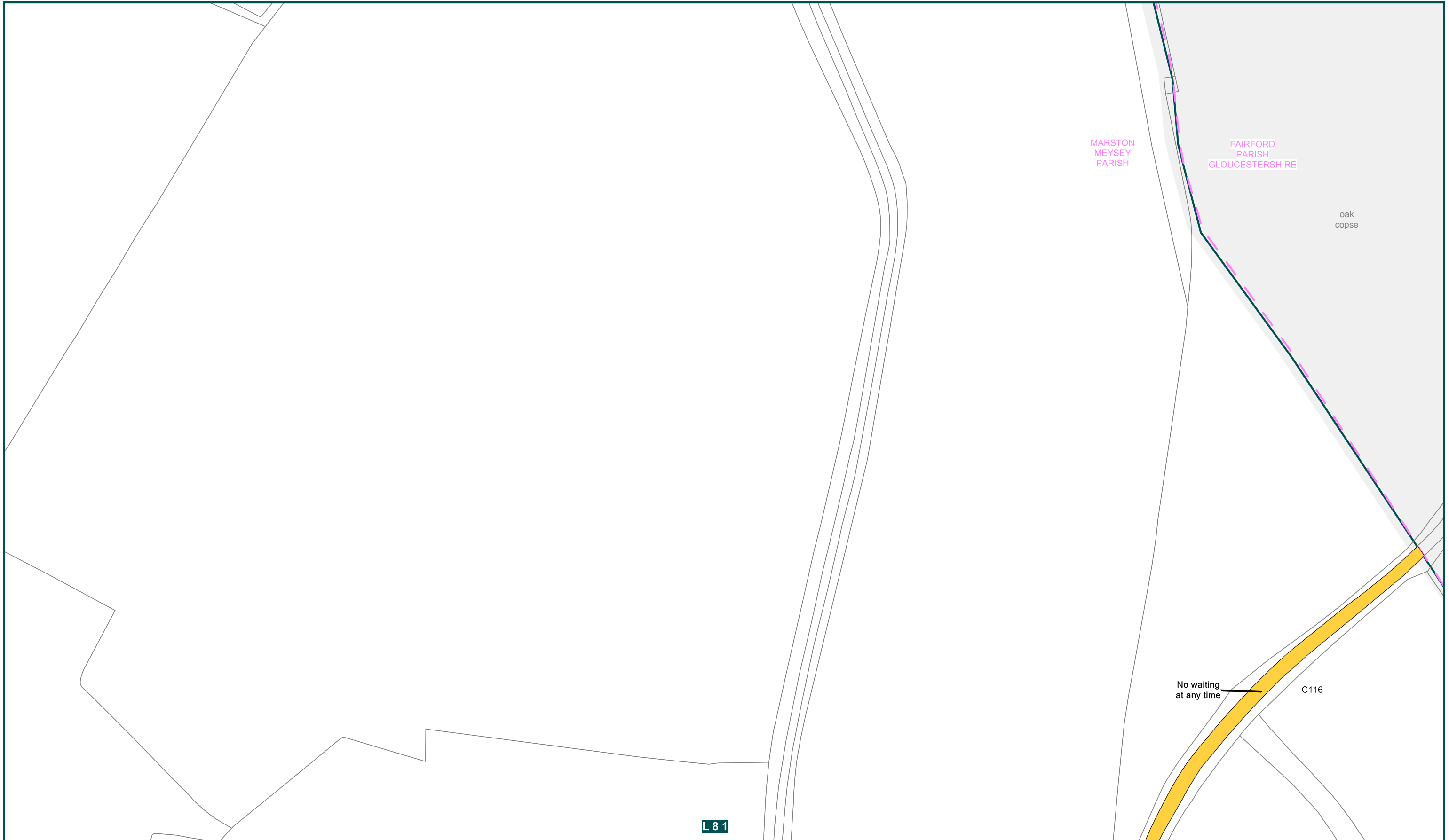
KEY		DISABLED PARKING		NO WAITING		NO WAITING AT ANY TIME		TAXI CLEARWAY		EXPERIMENTAL RESTRICTIONS	
	PARKING		DOCTOR PARKING		NO WAITING AND NO LOADING		NO WAITING AT ANY TIME AND NO LOADING		CLEARWAY		
	RESIDENT PARKING		MOTORCYCLE PARKING		NO WAITING AND NO LOADING AT ANY TIME		NO WAITING AT ANY TIME AND NO LOADING AT ANY TIME		ZONE		
	PAY AND DISPLAY		LOADING		MULTIPLE RESTRICTIONS		PEDESTRIAN ZONE		ZONE ROAD		

MAP SCHEDULE **CA59**

MARSTON MEYSEY GAZETTEER

STREET NAME	MAP SCHEDULE		
BLACKBURR LANE	* S83		
CASTLE EATON ROAD C117	S82		
COUNTY BOUNDARY TO AIRFIELD ROAD C116	* O80	* P80	
COUNTY BOUNDARY TO ASH COPSE C116	* K81	* L80	* L81
FAIRFORD ROAD C124	* T80		
THE STREET C116	S80		





**The County of Wiltshire (Parishes of North Wiltshire)
(Prohibition and Restriction of Waiting, On Street Parking and Clearways) Consolidation Order
Marston Meysey**

Crown copyright and database rights 2018 Ordnance Survey 100049050

SCALE	1: 1250 @ A3	
DATE	29/01/2018	
FILE	NWPA2018CONS	
	MAP SCHEDULE	K81

Wiltshire Council
County Hall, Bythesea Road,
Trowbridge, Wiltshire.
BA14 8JN

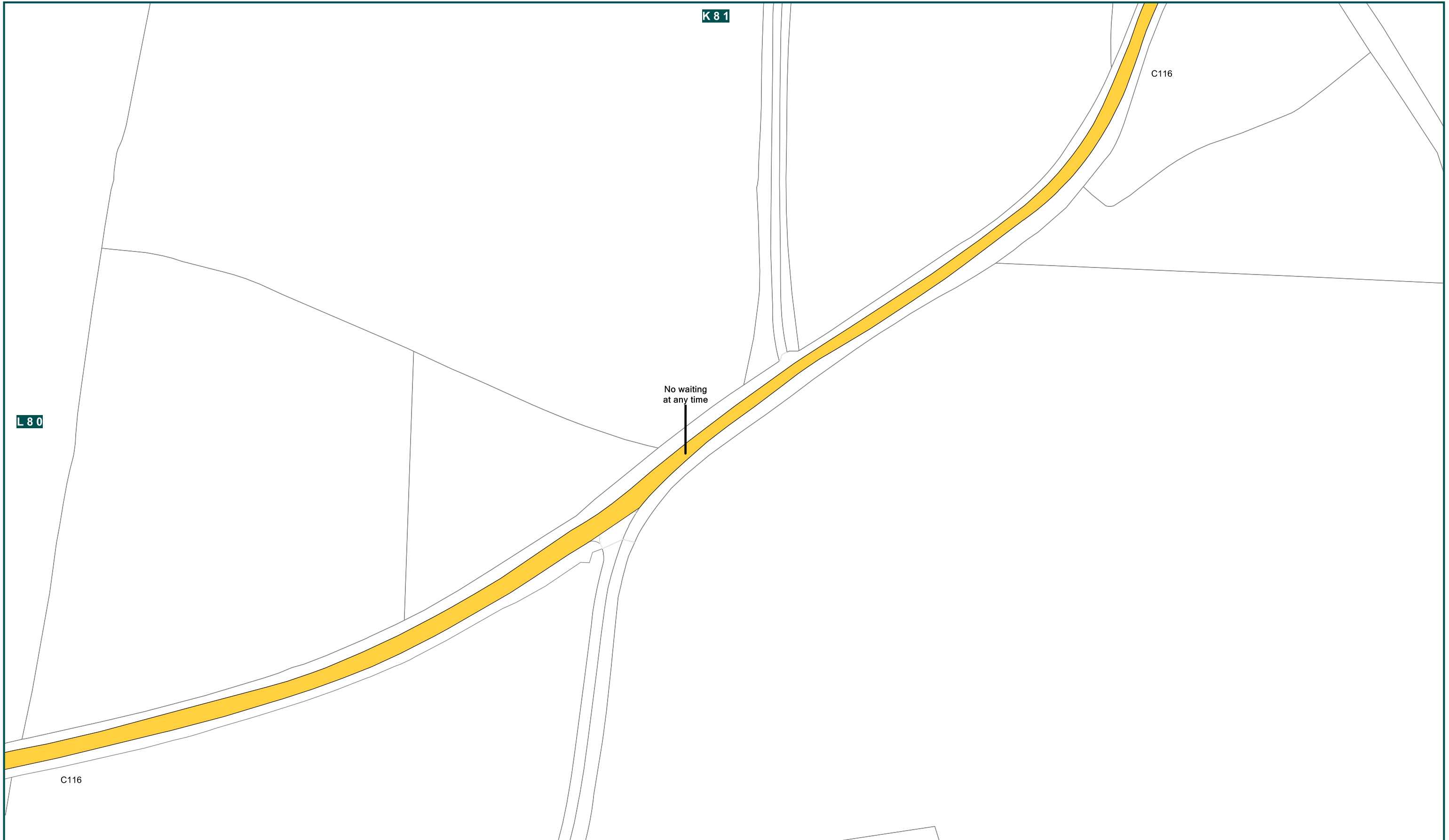
KEY	
PARKING	DISABLED PARKING
DOCTOR PARKING	NO WAITING
RESIDENT PARKING	NO WAITING AND NO LOADING
MOTORCYCLE PARKING	NO WAITING AND NO LOADING AT ANY TIME
PAY AND DISPLAY	LOADING
PAY AND DISPLAY	MULTIPLE RESTRICTIONS
NO WAITING AT ANY TIME	NO WAITING AT ANY TIME AND NO LOADING
NO WAITING AT ANY TIME AND NO LOADING	NO WAITING AT ANY TIME AND NO LOADING AT ANY TIME
NO WAITING AT ANY TIME AND NO LOADING AT ANY TIME	PEDESTRIAN ZONE
TAXI CLEARWAY	CLEARWAY
EXPERIMENTAL RESTRICTIONS	ZONE
	ZONE ROAD



SCALE	1: 1250 @ A3	
DATE	29/01/2018	
FILE	NWPA2018CONS	
	MAP SCHEDULE	L80

Wiltshire Council
County Hall, Bythesea Road,
Trowbridge, Wiltshire.
BA14 8JN

KEY	
PARKING	DISABLED PARKING
RESIDENT PARKING	DOCTOR PARKING
PAY AND DISPLAY	MOTORCYCLE PARKING
LOADING	NO WAITING
MULTIPLE RESTRICTIONS	NO WAITING AND NO LOADING
PEDESTRIAN ZONE	NO WAITING AND NO LOADING AT ANY TIME
NO WAITING AT ANY TIME AND NO LOADING	NO WAITING AT ANY TIME AND NO LOADING AT ANY TIME
TAXI CLEARWAY	TAXI CLEARWAY
CLEARWAY	CLEARWAY
ZONE	ZONE
ZONE ROAD	ZONE ROAD
EXPERIMENTAL RESTRICTIONS	EXPERIMENTAL RESTRICTIONS



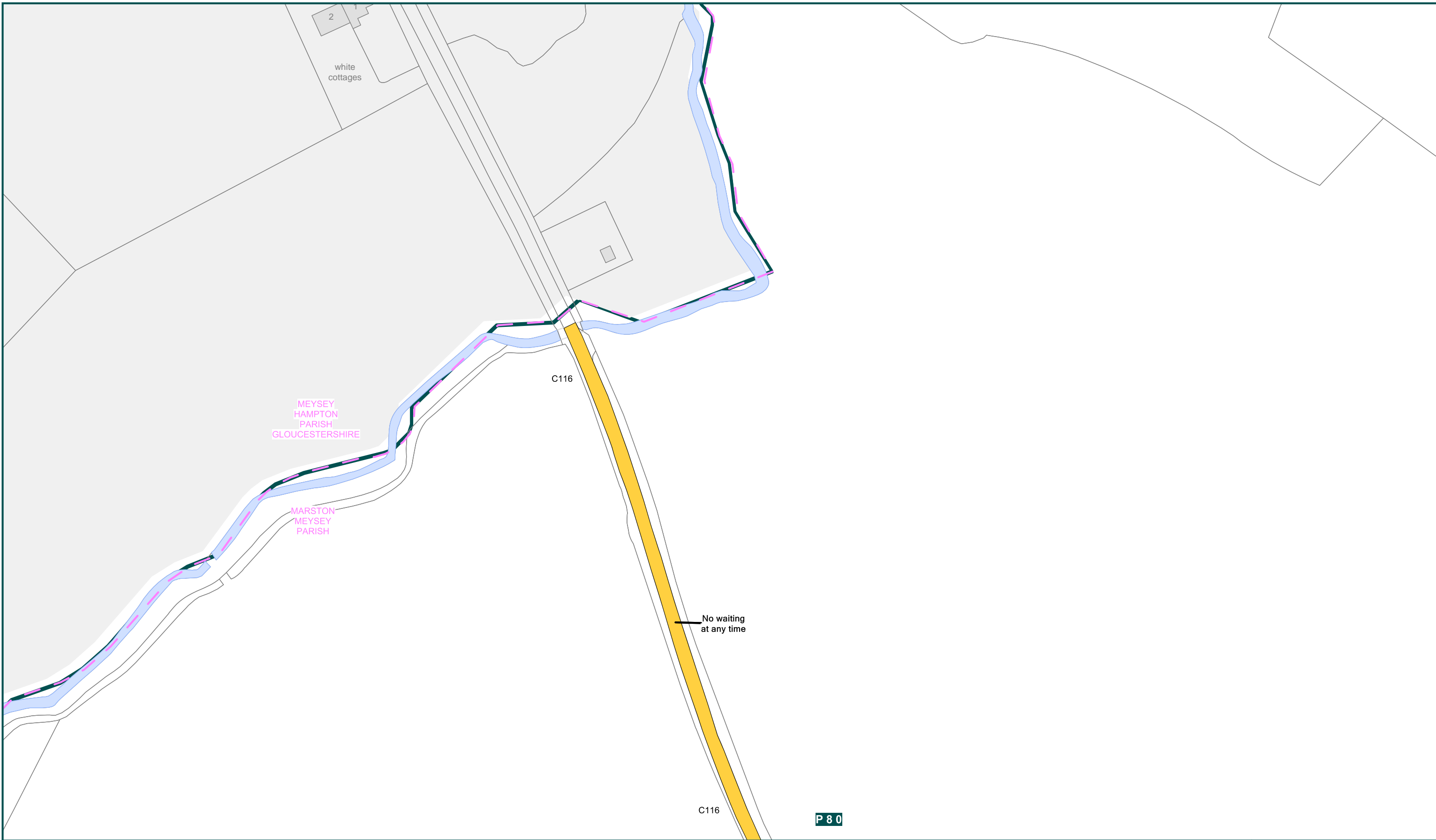
**The County of Wiltshire (Parishes of North Wiltshire)
(Prohibition and Restriction of Waiting, On Street Parking and Clearways) Consolidation Order
Marston Meysey**

Crown copyright and database rights 2018 Ordnance Survey 100049050

SCALE	1: 1250 @ A3	
DATE	29/01/2018	
FILE	NWPA2018CONS	
	MAP SCHEDULE	L81

Wiltshire Council
County Hall, Bythesea Road,
Trowbridge, Wiltshire.
BA14 8JN

KEY	
PARKING	DISABLED PARKING
RESIDENT PARKING	DOCTOR PARKING
PAY AND DISPLAY	MOTORCYCLE PARKING
LOADING	NO WAITING
MULTIPLE RESTRICTIONS	NO WAITING AND NO LOADING
NO WAITING AT ANY TIME	NO WAITING AND NO LOADING AT ANY TIME
NO WAITING AT ANY TIME AND NO LOADING	NO WAITING AT ANY TIME AND NO LOADING AT ANY TIME
PEDESTRIAN ZONE	TAXI CLEARWAY
ZONE	CLEARWAY
ZONE ROAD	EXPERIMENTAL RESTRICTIONS



**The County of Wiltshire (Parishes of North Wiltshire)
(Prohibition and Restriction of Waiting, On Street Parking and Clearways) Consolidation Order
Marston Meysey**

Crown copyright and database rights 2018 Ordnance Survey 100049050

SCALE 1: 1250 @ A3

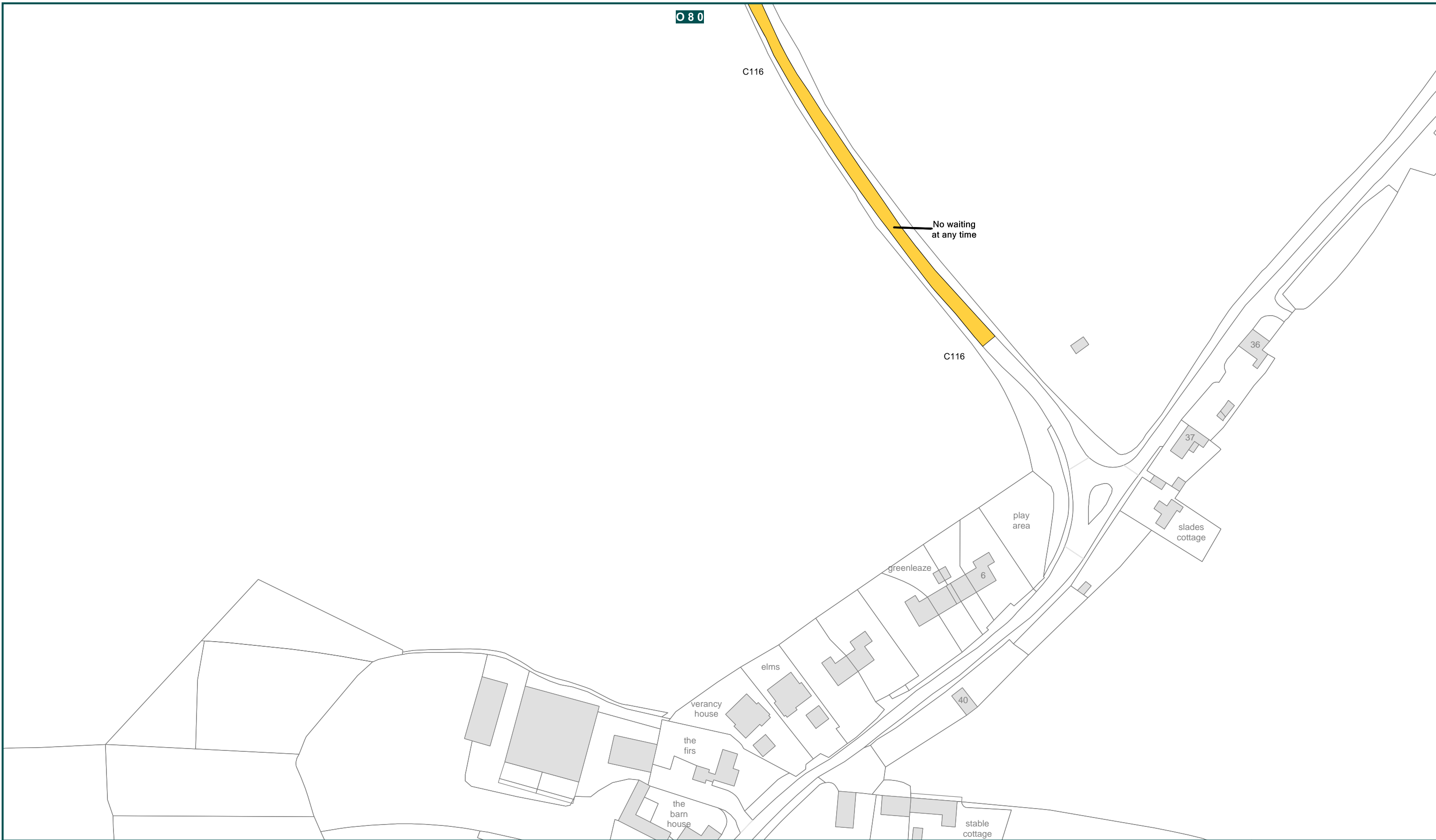
DATE 29/01/2018

FILE NWPA2018CONS

Wiltshire Council
County Hall, Bythesea Road,
Trowbridge, Wiltshire.
BA14 8JN

KEY	
PARKING	DISABLED PARKING
RESIDENT PARKING	DOCTOR PARKING
PAY AND DISPLAY	MOTORCYCLE PARKING
LOADING	NO WAITING
MULTIPLE RESTRICTIONS	NO WAITING AND NO LOADING
PEDESTRIAN ZONE	NO WAITING AND NO LOADING AT ANY TIME
NO WAITING AT ANY TIME	NO WAITING AT ANY TIME AND NO LOADING
NO WAITING AT ANY TIME AND NO LOADING	NO WAITING AT ANY TIME AND NO LOADING AT ANY TIME
NO WAITING AT ANY TIME AND NO LOADING AT ANY TIME	TAXI CLEARWAY
TAXI CLEARWAY	CLEARWAY
ZONE	EXPERIMENTAL RESTRICTIONS
ZONE ROAD	

	MAP SCHEDULE	O80



The County of Wiltshire (Parishes of North Wiltshire)
(Prohibition and Restriction of Waiting, On Street Parking and Clearways) Consolidation Order
Marston Meysey
















Crown copyright and database rights 2018 Ordnance Survey 100049050

SCALE 1: 1250 @ A3

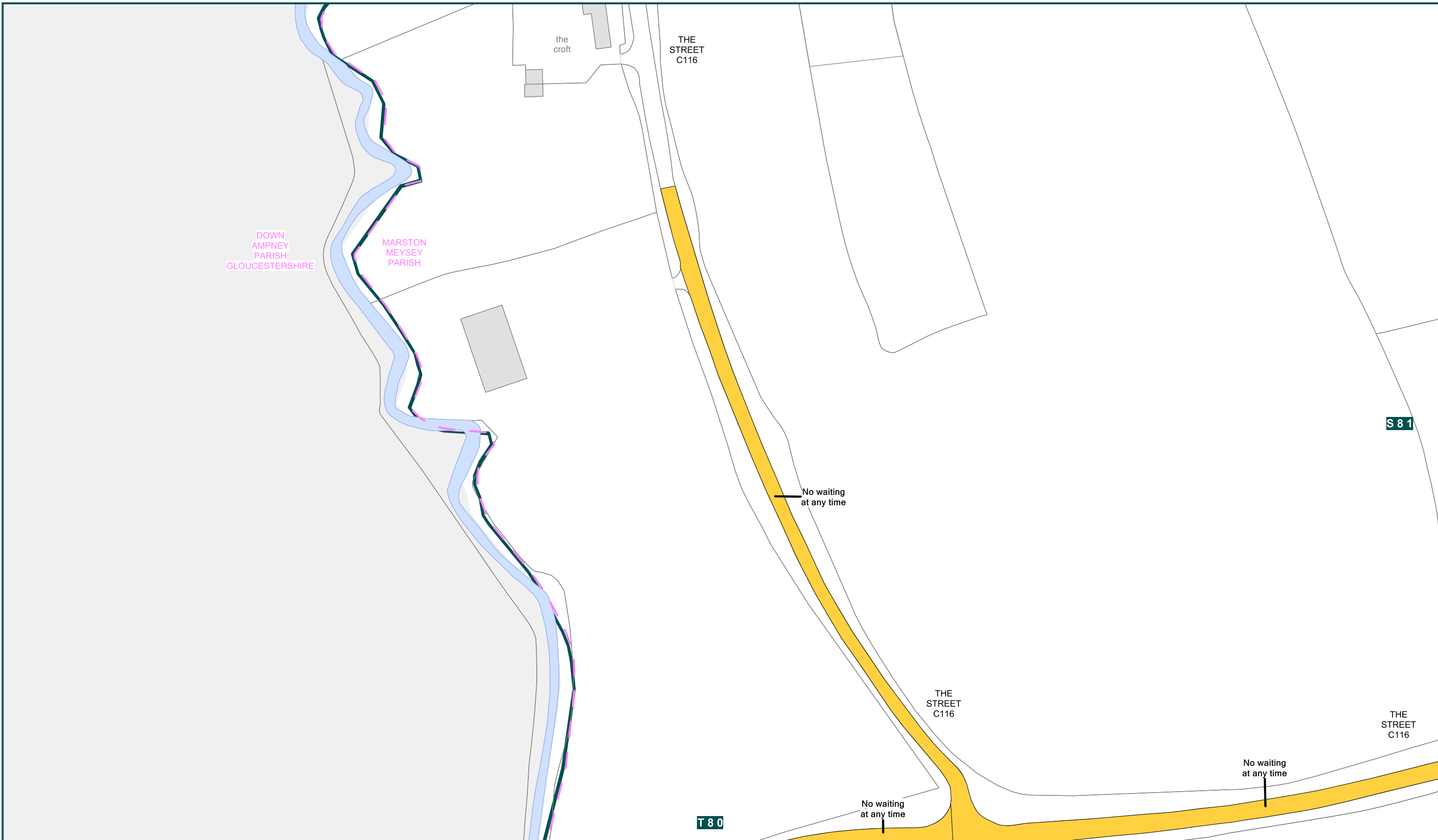
DATE 29/01/2018

FILE NWPA2018CONS

Wiltshire Council
 County Hall, Bythesea Road,
 Trowbridge, Wiltshire.
 BA14 8JN

KEY							
	PARKING		DISABLED PARKING		NO WAITING		NO WAITING AT ANY TIME
	DOCTOR PARKING		MOTORCYCLE PARKING		NO WAITING AND NO LOADING		NO WAITING AT ANY TIME AND NO LOADING
	RESIDENT PARKING		LOADING		NO WAITING AND NO LOADING AT ANY TIME		NO WAITING AT ANY TIME AND NO LOADING AT ANY TIME
	PAY AND DISPLAY				MULTIPLE RESTRICTIONS		PEDESTRIAN ZONE
							TAXI CLEARWAY
							CLEARWAY
							ZONE
							ZONE ROAD
							EXPERIMENTAL RESTRICTIONS


 MAP SCHEDULE **P80**



**The County of Wiltshire (Parishes of North Wiltshire)
(Prohibition and Restriction of Waiting, On Street Parking and Clearways) Consolidation Order
Marston Meysey**

Crown copyright and database rights 2018 Ordnance Survey 100049050

SCALE	1: 1250 @ A3	
DATE	29/01/2018	
FILE	NWPA2018CONS	
	MAP SCHEDULE	S80

Wiltshire Council
County Hall, Bythesea Road,
Trowbridge, Wiltshire.
BA14 8JN

KEY	
PARKING	DISABLED PARKING
RESIDENT PARKING	DOCTOR PARKING
PAY AND DISPLAY	MOTORCYCLE PARKING
LOADING	MULTIPLE RESTRICTIONS
NO WAITING	NO WAITING AT ANY TIME
NO WAITING AND NO LOADING	NO WAITING AND NO LOADING AT ANY TIME
NO WAITING AT ANY TIME	NO WAITING AT ANY TIME AND NO LOADING
NO WAITING AT ANY TIME AND NO LOADING AT ANY TIME	PEDESTRIAN ZONE
TAXI CLEARWAY	CLEARWAY
EXPERIMENTAL RESTRICTIONS	ZONE
	ZONE ROAD



The County of Wiltshire (Parishes of North Wiltshire)
(Prohibition and Restriction of Waiting, On Street Parking and Clearways) Consolidation Order
Marston Meysey






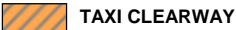



Crown copyright and database rights 2018 Ordnance Survey 100049050


SCALE 1: 1250 @ A3

DATE 29/01/2018

FILE NWPA2018CONS

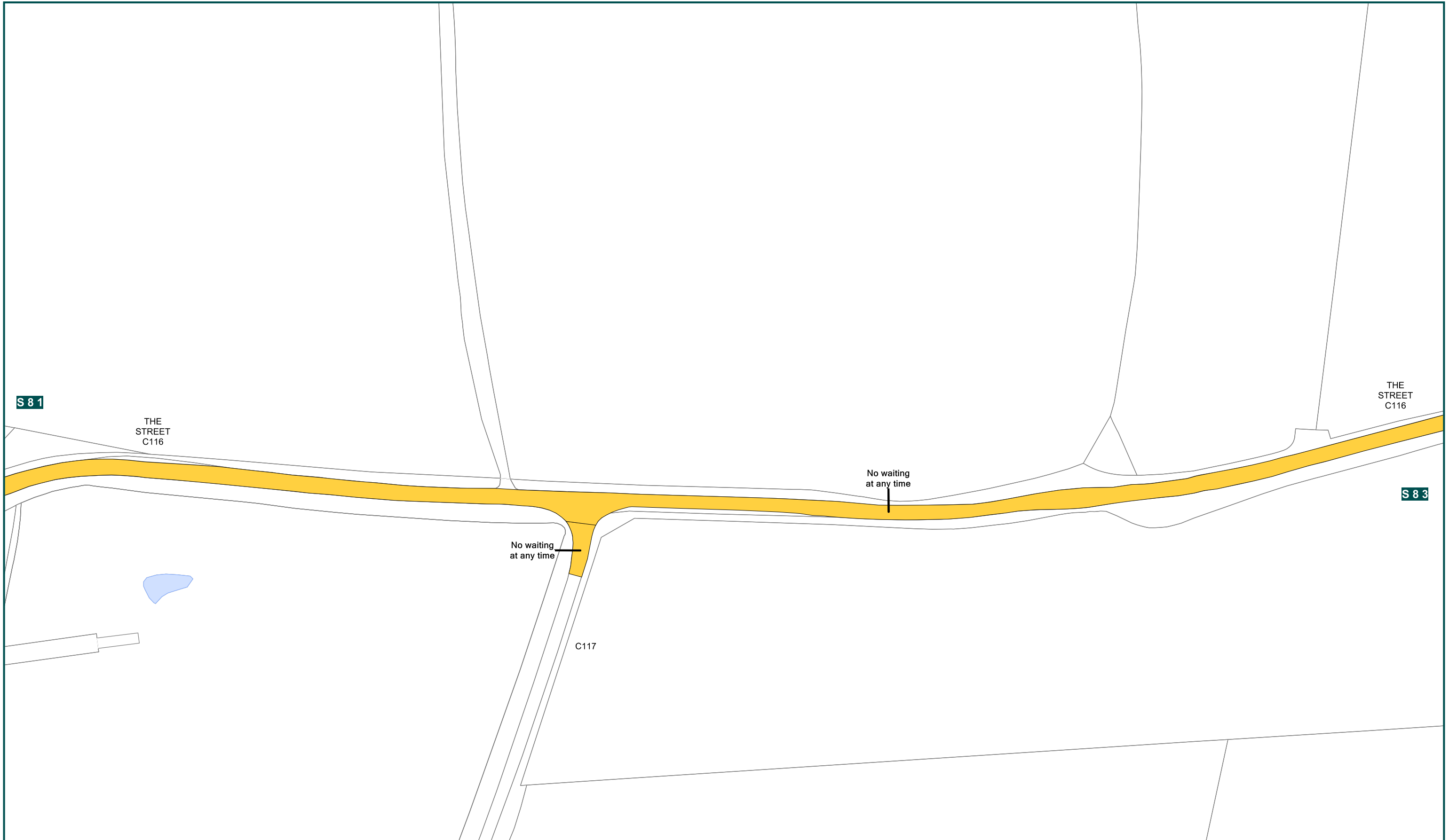
Wiltshire Council
 County Hall, Bythesea Road,
 Trowbridge, Wiltshire.
 BA14 8JN

KEY	
	PARKING
	RESIDENT PARKING
	PAY AND DISPLAY
	DISABLED PARKING
	DOCTOR PARKING
	MOTORCYCLE PARKING
	LOADING
	NO WAITING
	NO WAITING AND NO LOADING
	NO WAITING AND NO LOADING AT ANY TIME
	MULTIPLE RESTRICTIONS
	NO WAITING AT ANY TIME
	NO WAITING AT ANY TIME AND NO LOADING
	NO WAITING AT ANY TIME AND NO LOADING AT ANY TIME
	PEDESTRIAN ZONE
	TAXI CLEARWAY
	CLEARWAY
	ZONE
	ZONE ROAD
	EXPERIMENTAL RESTRICTIONS



 W N E S

MAP SCHEDULE **S81**



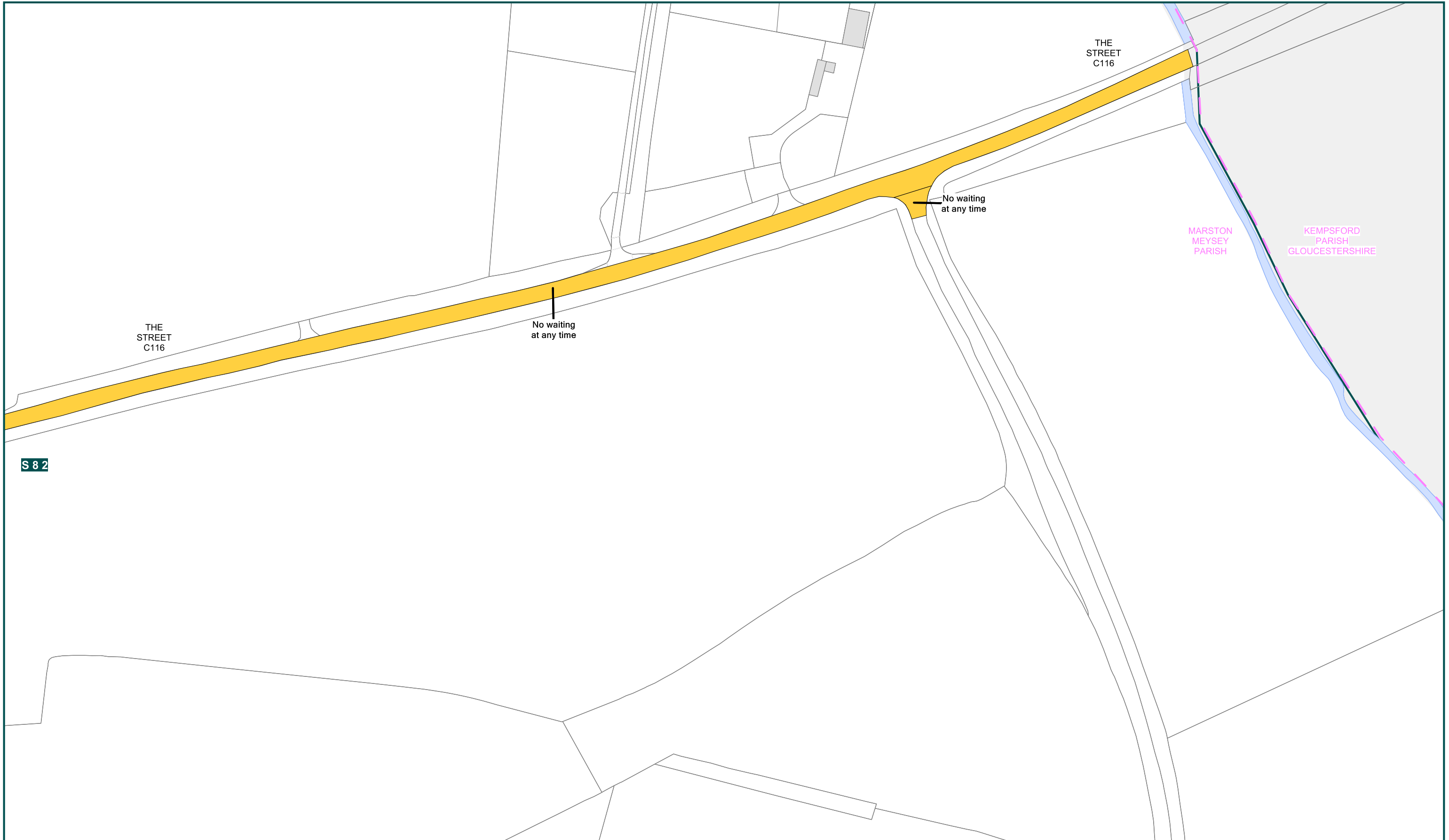
**The County of Wiltshire (Parishes of North Wiltshire)
(Prohibition and Restriction of Waiting, On Street Parking and Clearways) Consolidation Order
Marston Meysey**

Crown copyright and database rights 2018 Ordnance Survey 100049050

SCALE	1: 1250 @ A3	
DATE	29/01/2018	
FILE	NWPA2018CONS	
	MAP SCHEDULE	S82

Wiltshire Council
County Hall, Bythesea Road,
Trowbridge, Wiltshire.
BA14 8JN

KEY	
PARKING	DISABLED PARKING
RESIDENT PARKING	DOCTOR PARKING
PAY AND DISPLAY	MOTORCYCLE PARKING
LOADING	NO WAITING
MULTIPLE RESTRICTIONS	NO WAITING AND NO LOADING
NO WAITING AT ANY TIME	NO WAITING AND NO LOADING AT ANY TIME
NO WAITING AT ANY TIME AND NO LOADING	NO WAITING AT ANY TIME AND NO LOADING AT ANY TIME
NO WAITING AT ANY TIME AND NO LOADING AT ANY TIME	PEDESTRIAN ZONE
TAXI CLEARWAY	CLEARWAY
EXPERIMENTAL RESTRICTIONS	ZONE
	ZONE ROAD



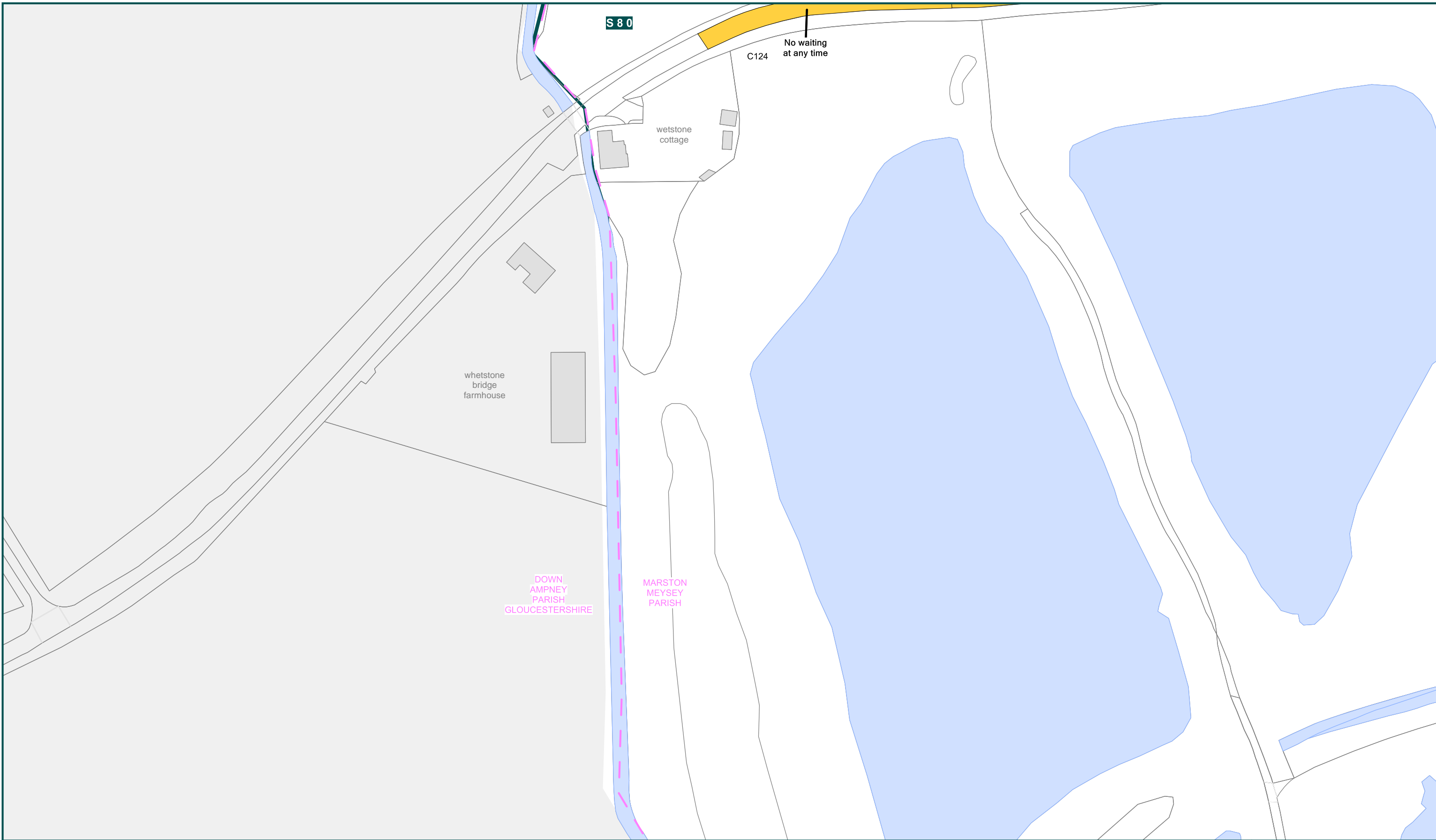
**The County of Wiltshire (Parishes of North Wiltshire)
(Prohibition and Restriction of Waiting, On Street Parking and Clearways) Consolidation Order
Marston Meysey**

Crown copyright and database rights 2018 Ordnance Survey 100049050

SCALE	1: 1250 @ A3	
DATE	29/01/2018	
FILE	NWPA2018CONS	
	MAP SCHEDULE	S83

Wiltshire Council
County Hall, Bythesea Road,
Trowbridge, Wiltshire.
BA14 8JN

KEY	
PARKING	DISABLED PARKING
DOCTOR PARKING	NO WAITING
RESIDENT PARKING	NO WAITING AND NO LOADING
PAY AND DISPLAY	MOTORCYCLE PARKING
LOADING	NO WAITING AND NO LOADING AT ANY TIME
NO WAITING AT ANY TIME	MULTIPLE RESTRICTIONS
NO WAITING AT ANY TIME AND NO LOADING	PEDESTRIAN ZONE
NO WAITING AT ANY TIME AND NO LOADING AT ANY TIME	TAXI CLEARWAY
NO WAITING AT ANY TIME AND NO LOADING AT ANY TIME	CLEARWAY
NO WAITING AT ANY TIME AND NO LOADING AT ANY TIME	ZONE
NO WAITING AT ANY TIME AND NO LOADING AT ANY TIME	ZONE ROAD
EXPERIMENTAL RESTRICTIONS	



The County of Wiltshire (Parishes of North Wiltshire)
(Prohibition and Restriction of Waiting, On Street Parking and Clearways) Consolidation Order
Marston Meysey

Crown copyright and database rights 2018 Ordnance Survey 100049050



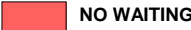








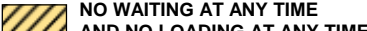



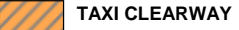




SCALE 1: 1250 @ A3

DATE 29/01/2018

FILE NWPA2018CONS

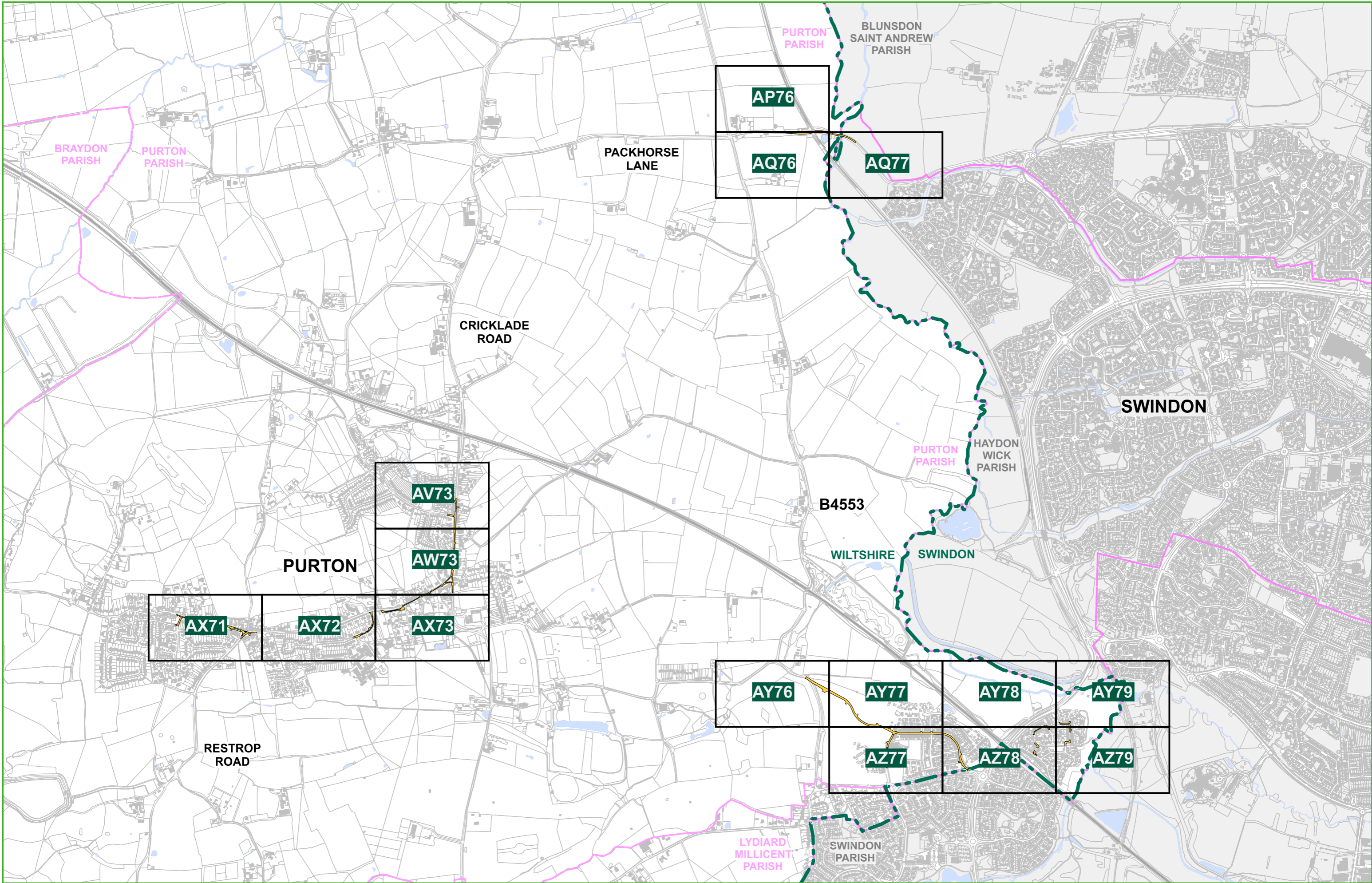

 MAP SCHEDULE T80

Wiltshire Council
 County Hall, Bythesea Road,
 Trowbridge, Wiltshire.
 BA14 8JN

KEY							
	PARKING		DISABLED PARKING		NO WAITING		NO WAITING AT ANY TIME
	DOCTOR PARKING		MOTORCYCLE PARKING		NO WAITING AND NO LOADING		NO WAITING AT ANY TIME AND NO LOADING
	RESIDENT PARKING		LOADING		NO WAITING AND NO LOADING AT ANY TIME		NO WAITING AT ANY TIME AND NO LOADING AT ANY TIME
	PAY AND DISPLAY				MULTIPLE RESTRICTIONS		PEDESTRIAN ZONE
							TAXI CLEARWAY
							CLEARWAY
							ZONE
							ZONE ROAD
							EXPERIMENTAL RESTRICTIONS

PURTON GAZETTEER

STREET NAME	MAP SCHEDULE			
BAMFORD CLOSE	AV73			
CASPIAN CLOSE	AY79			
CHURCH STREET	AW73			
CLEVELAND ROAD	AZ78			
COLLEGE ROAD	AX73			
COWLEAZE	AY76	AY77	AZ77	AZ78
DOGRIDGE	AX71			
ERSKAY PLACE	AZ78			
HIGH STREET	AX73	AW73		
MUSTANG WAY	AY78	AY79	AZ78	AZ79
PALOMINO PLACE	AZ78			
PAVENHILL	AX71			
PINTO CLOSE	AZ79			
RESTROP VIEW	AX71			
RESTROP ROAD THE PARADE	AX71			
SMITHS COURT	AV73			
STATION ROAD B4041	AV73	AW73		
TADPOLE LANE	AP76	AQ76	AQ77	
THE BUFFER	AZ77			
THE FARM	AY77	AZ77		
THE MASONS	AX71			
THE PEAK	AX72			
THE TRIANGLE	AW73			
THOMPSON COURT	AX71			
UPPER MILL	AZ78			
WILLOWBROOK	AW73			
WITTS LANE	AV73			





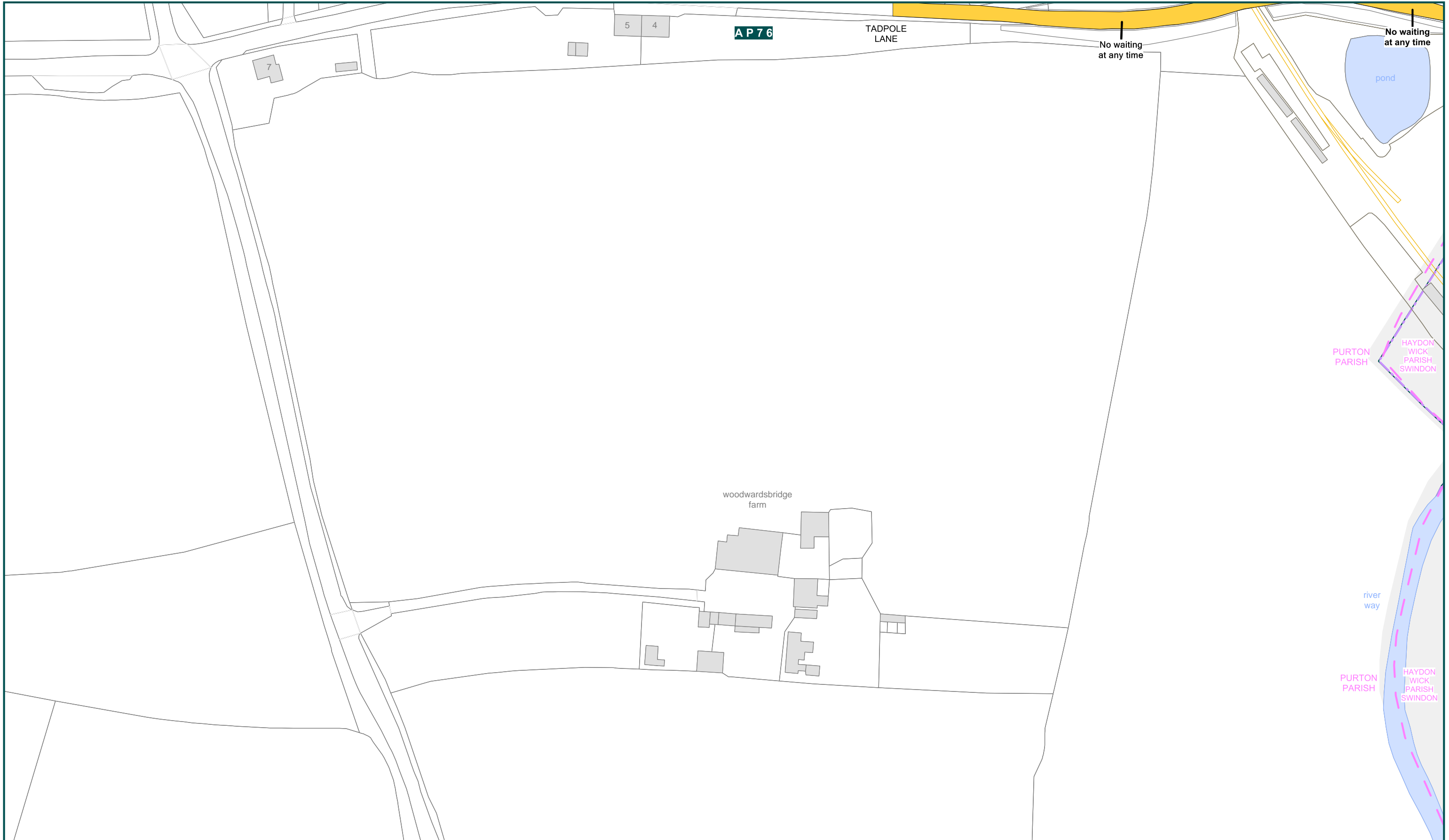
**The County of Wiltshire (Parishes of North Wiltshire)
(Prohibition and Restriction of Waiting, On Street Parking and Clearways) Consolidation Order
Purton**

Crown copyright and database rights 2018 Ordnance Survey 100049050

SCALE	1: 1250 @ A3	
DATE	29/01/2018	
FILE	NWPA2018CONS	
	MAP SCHEDULE	AP76

Wiltshire Council
County Hall, Bythesea Road,
Trowbridge, Wiltshire.
BA14 8JN

KEY	
PARKING	DISABLED PARKING
RESIDENT PARKING	DOCTOR PARKING
PAY AND DISPLAY	MOTORCYCLE PARKING
LOADING	LOADING
NO WAITING	NO WAITING
NO WAITING AND NO LOADING	NO WAITING AND NO LOADING
NO WAITING AND NO LOADING AT ANY TIME	NO WAITING AND NO LOADING AT ANY TIME
MULTIPLE RESTRICTIONS	MULTIPLE RESTRICTIONS
NO WAITING AT ANY TIME	NO WAITING AT ANY TIME
NO WAITING AT ANY TIME AND NO LOADING	NO WAITING AT ANY TIME AND NO LOADING
NO WAITING AT ANY TIME AND NO LOADING AT ANY TIME	NO WAITING AT ANY TIME AND NO LOADING AT ANY TIME
PEDESTRIAN ZONE	PEDESTRIAN ZONE
TAXI CLEARWAY	TAXI CLEARWAY
CLEARWAY	CLEARWAY
ZONE	ZONE
ZONE ROAD	ZONE ROAD
EXPERIMENTAL RESTRICTIONS	EXPERIMENTAL RESTRICTIONS



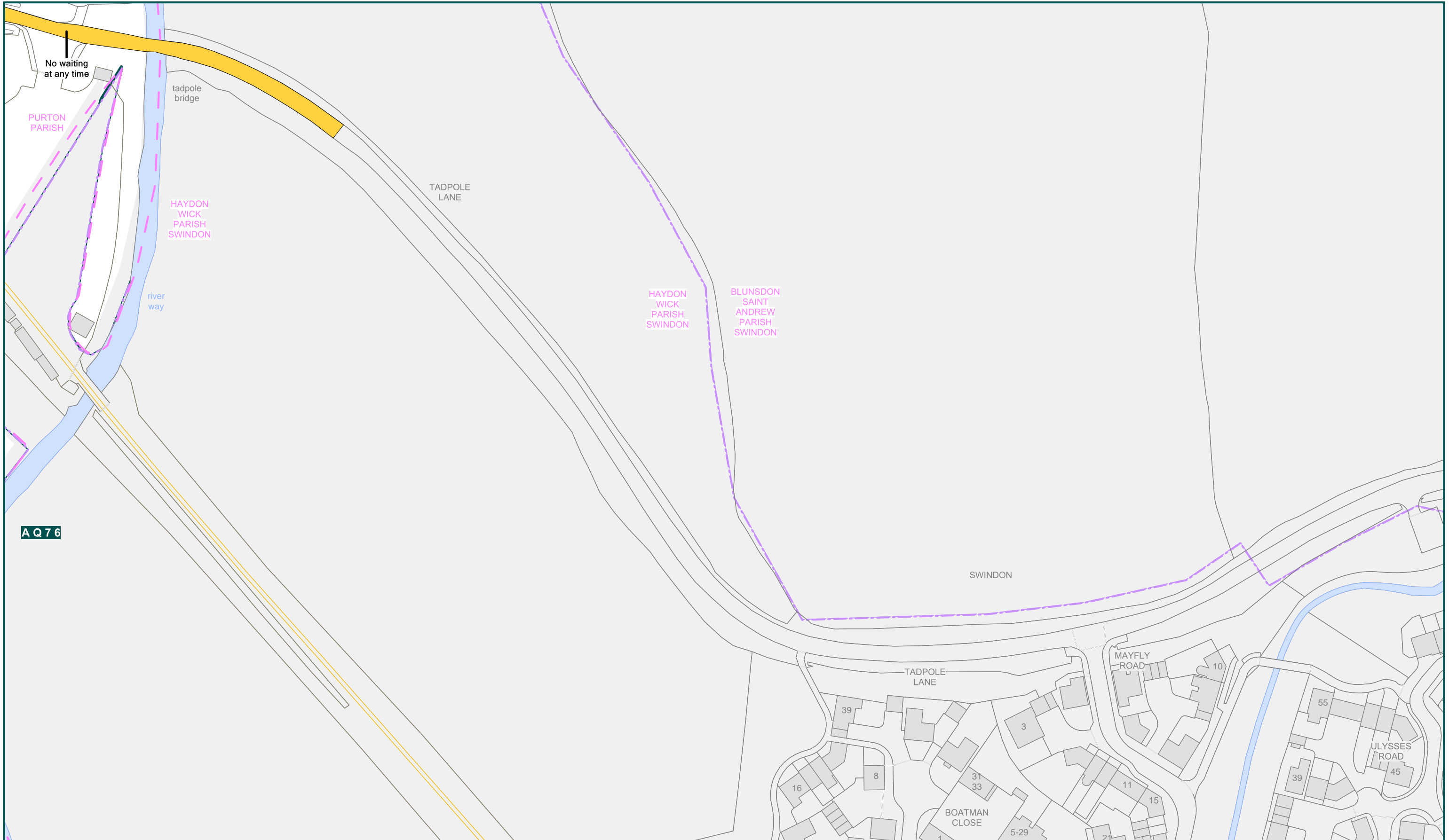
**The County of Wiltshire (Parishes of North Wiltshire)
(Prohibition and Restriction of Waiting, On Street Parking and Clearways) Consolidation Order
Purton**

Crown copyright and database rights 2018 Ordnance Survey 100049050

SCALE	1: 1250 @ A3	
DATE	29/01/2018	
FILE	NWPA2018CONS	
	MAP SCHEDULE	AQ76

Wiltshire Council
County Hall, Bythesea Road,
Trowbridge, Wiltshire.
BA14 8JN

KEY	
PARKING	DISABLED PARKING
RESIDENT PARKING	DOCTOR PARKING
PAY AND DISPLAY	MOTORCYCLE PARKING
LOADING	NO WAITING
MULTIPLE RESTRICTIONS	NO WAITING AND NO LOADING
PEDESTRIAN ZONE	NO WAITING AND NO LOADING AT ANY TIME
NO WAITING AT ANY TIME AND NO LOADING	NO WAITING AT ANY TIME AND NO LOADING AT ANY TIME
NO WAITING AT ANY TIME	TAXI CLEARWAY
NO WAITING AT ANY TIME AND NO LOADING	CLEARWAY
ZONE	EXPERIMENTAL RESTRICTIONS
ZONE ROAD	



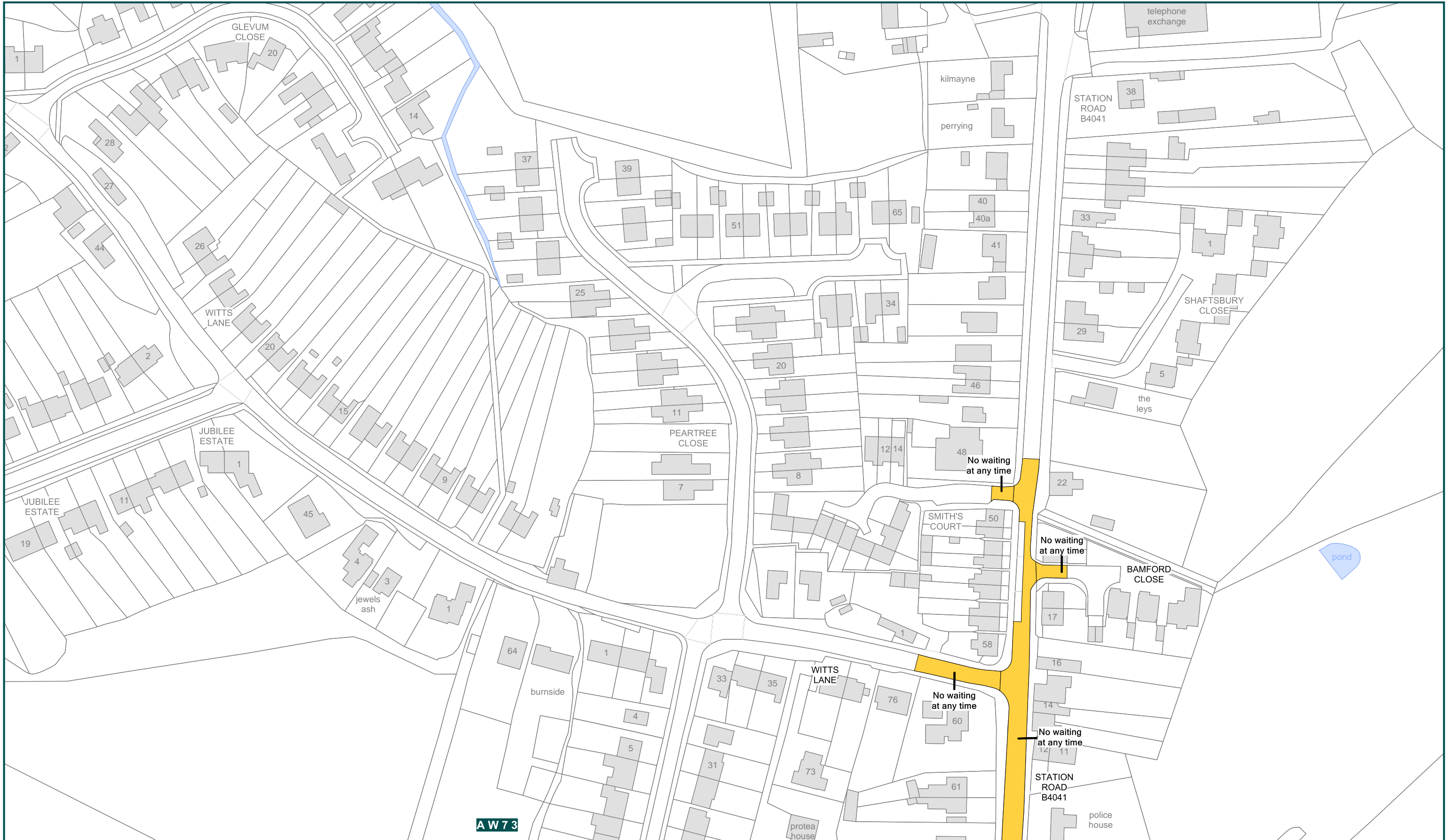
**The County of Wiltshire (Parishes of North Wiltshire)
(Prohibition and Restriction of Waiting, On Street Parking and Clearways) Consolidation Order
Purton**

Crown copyright and database rights 2018 Ordnance Survey 100049050

SCALE	1: 1250 @ A3	
DATE	29/01/2018	
FILE	NWPA2018CONS	
	MAP SCHEDULE	AQ77

Wiltshire Council
County Hall, Bythesea Road,
Trowbridge, Wiltshire.
BA14 8JN

KEY	
PARKING	DISABLED PARKING
RESIDENT PARKING	DOCTOR PARKING
PAY AND DISPLAY	MOTORCYCLE PARKING
LOADING	NO WAITING
MULTIPLE RESTRICTIONS	NO WAITING AND NO LOADING
PEDESTRIAN ZONE	NO WAITING AND NO LOADING AT ANY TIME
NO WAITING AT ANY TIME AND NO LOADING	NO WAITING AT ANY TIME AND NO LOADING AT ANY TIME
NO WAITING AT ANY TIME	NO WAITING AT ANY TIME
TAXI CLEARWAY	TAXI CLEARWAY
CLEARWAY	CLEARWAY
ZONE	ZONE
ZONE ROAD	ZONE ROAD
EXPERIMENTAL RESTRICTIONS	EXPERIMENTAL RESTRICTIONS



AW73



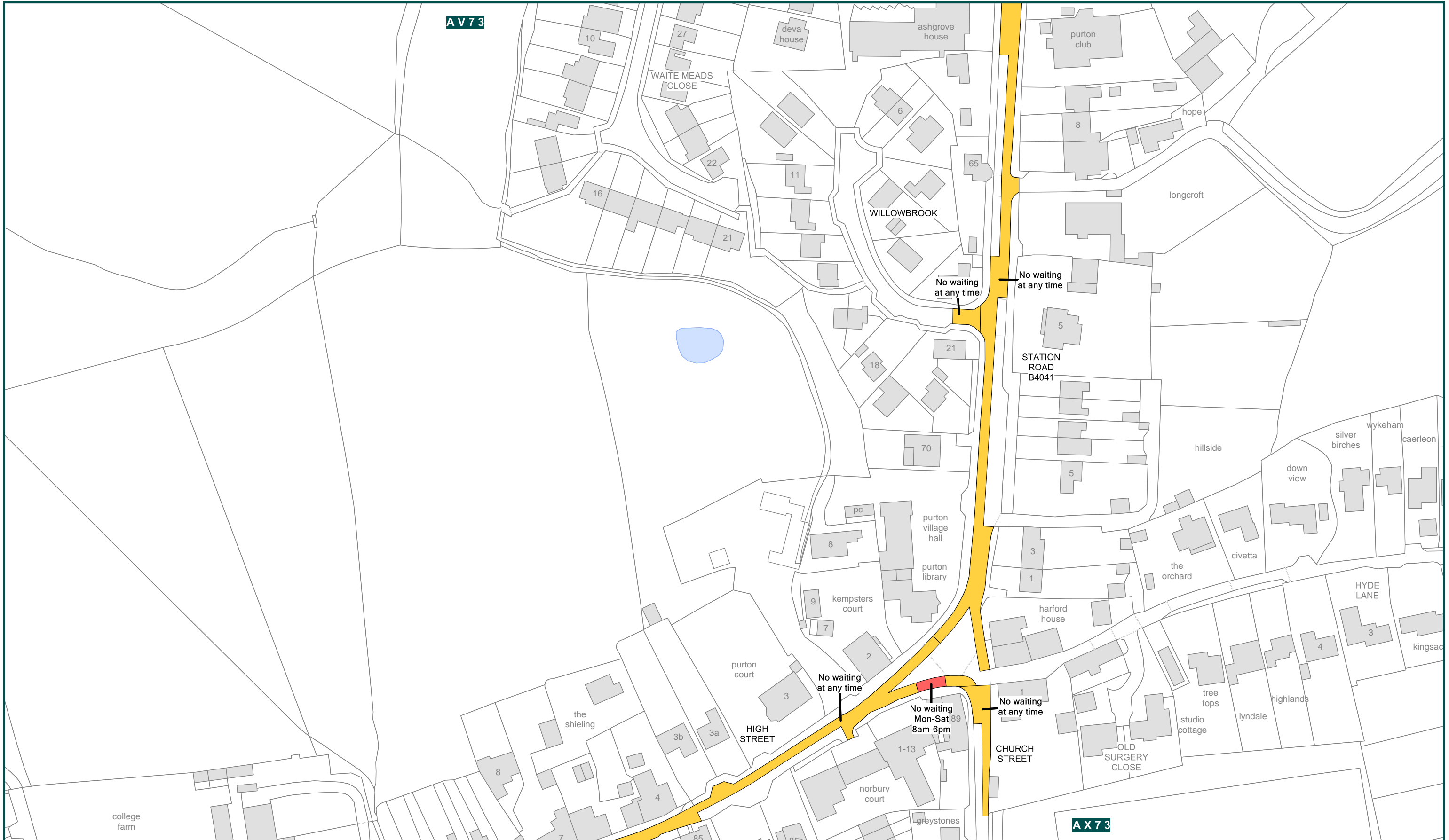
**The County of Wiltshire (Parishes of North Wiltshire)
(Prohibition and Restriction of Waiting, On Street Parking and Clearways) Consolidation Order
Purton**

Crown copyright and database rights 2018 Ordnance Survey 100049050

SCALE	1: 1250 @ A3	
DATE	29/01/2018	
FILE	NWPA2018CONS	
	MAP SCHEDULE	AV73

Wiltshire Council
County Hall, Bythesea Road,
Trowbridge, Wiltshire.
BA14 8JN

KEY	
PARKING	DISABLED PARKING
RESIDENT PARKING	DOCTOR PARKING
PAY AND DISPLAY	MOTORCYCLE PARKING
LOADING	NO WAITING
MULTIPLE RESTRICTIONS	NO WAITING AND NO LOADING
PEDESTRIAN ZONE	NO WAITING AND NO LOADING AT ANY TIME
NO WAITING AT ANY TIME	NO WAITING AT ANY TIME AND NO LOADING
NO WAITING AT ANY TIME AND NO LOADING AT ANY TIME	TAXI CLEARWAY
NO WAITING AT ANY TIME AND NO LOADING AT ANY TIME	CLEARWAY
NO WAITING AT ANY TIME AND NO LOADING AT ANY TIME	ZONE
NO WAITING AT ANY TIME AND NO LOADING AT ANY TIME	ZONE ROAD
EXPERIMENTAL RESTRICTIONS	



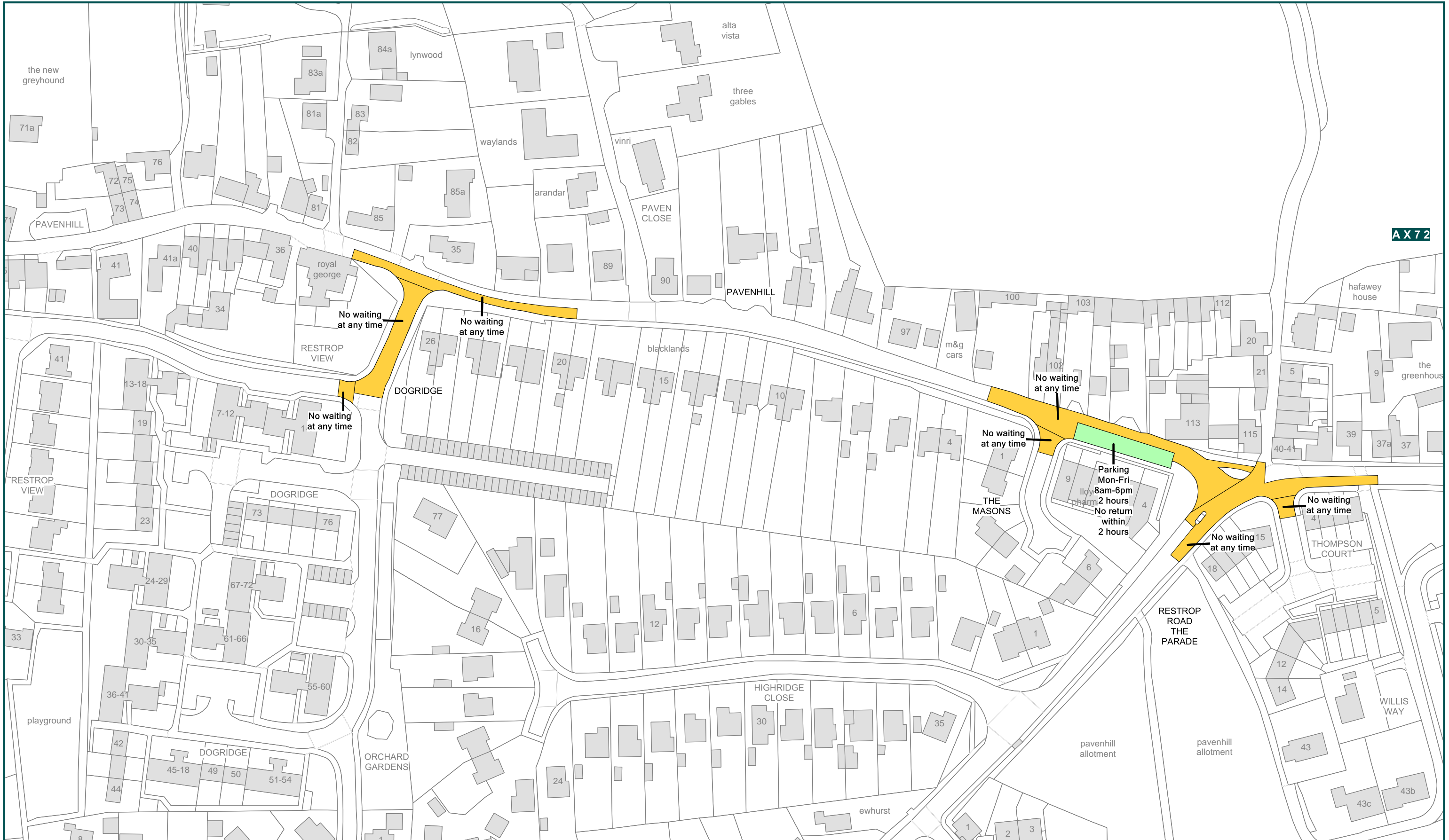
**The County of Wiltshire (Parishes of North Wiltshire)
(Prohibition and Restriction of Waiting, On Street Parking and Clearways) Consolidation Order
Purton**

Crown copyright and database rights 2018 Ordnance Survey 100049050

SCALE	1: 1250 @ A3	
DATE	29/01/2018	
FILE	NWPA2018CONS	
	MAP SCHEDULE	AW73

Wiltshire Council
County Hall, Bythesea Road,
Trowbridge, Wiltshire.
BA14 8JN

KEY	
	PARKING
	DISABLED PARKING
	NO WAITING
	NO WAITING AT ANY TIME
	TAXI CLEARWAY
	LOADING
	DOCTOR PARKING
	NO WAITING AND NO LOADING
	NO WAITING AT ANY TIME AND NO LOADING
	NO WAITING AT ANY TIME AND NO LOADING AT ANY TIME
	PAY AND DISPLAY
	MOTORCYCLE PARKING
	NO WAITING AND NO LOADING AT ANY TIME
	PEDESTRIAN ZONE
	MULTIPLE RESTRICTIONS
	EXPERIMENTAL RESTRICTIONS
	ZONE
	ZONE ROAD



AX72



**The County of Wiltshire (Parishes of North Wiltshire)
(Prohibition and Restriction of Waiting, On Street Parking and Clearways) Consolidation Order
Purton**

Crown copyright and database rights 2018 Ordnance Survey 100049050

SCALE	1: 1250 @ A3	
DATE	29/01/2018	
FILE	NWPA2018CONS	
	MAP SCHEDULE	AX71

Wiltshire Council
County Hall, Bythesea Road,
Trowbridge, Wiltshire.
BA14 8JN

KEY	
	PARKING
	DOCTOR PARKING
	RESIDENT PARKING
	PAY AND DISPLAY
	DISABLED PARKING
	DOCTOR PARKING
	MOTORCYCLE PARKING
	LOADING
	NO WAITING
	NO WAITING AND NO LOADING
	NO WAITING AND NO LOADING AT ANY TIME
	MULTIPLE RESTRICTIONS
	NO WAITING AT ANY TIME
	NO WAITING AT ANY TIME AND NO LOADING
	NO WAITING AT ANY TIME AND NO LOADING AT ANY TIME
	PEDESTRIAN ZONE
	TAXI CLEARWAY
	CLEARWAY
	ZONE
	ZONE ROAD
	EXPERIMENTAL RESTRICTIONS



<p>Wiltshire Council County Hall, Bythesea Road, Trowbridge, Wiltshire. BA14 8JN</p>	<p>THE COUNTY OF WILTSHIRE (PARISHES OF NORTH WILTSHIRE) (PROHIBITION AND RESTRICTION OF WAITING, ON STREET PARKING AND CLEARWAYS) CONSOLIDATION ORDER 2018 PURTON</p>				<p>SCALE 1:1250</p>																							
	<p>Crown copyright and database rights 2021 Ordnance Survey 100049050</p>				<p>DATE 16/08/2021</p>																							
	<p>KEY</p> <table border="0"> <tr> <td> PARKING</td> <td> DISABLED PARKING</td> <td> NO WAITING</td> <td> NO WAITING AT ANY TIME</td> <td> TAXI CLEARWAY</td> <td> EXPERIMENTAL RESTRICTIONS</td> </tr> <tr> <td> RESIDENT PARKING</td> <td> DOCTOR PARKING</td> <td> NO WAITING AND NO LOADING</td> <td> NO WAITING AT ANY TIME AND NO LOADING</td> <td> CLEARWAY</td> <td> ZONE</td> </tr> <tr> <td> PAY AND DISPLAY</td> <td> MOTORCYCLE PARKING</td> <td> NO WAITING AND NO LOADING AT ANY TIME</td> <td> NO WAITING AT ANY TIME AND NO LOADING AT ANY TIME</td> <td> ZONE ROAD</td> <td></td> </tr> <tr> <td></td> <td> LOADING</td> <td> MULTIPLE RESTRICTIONS</td> <td> PEDESTRIAN ZONE</td> <td></td> <td></td> </tr> </table>				PARKING	DISABLED PARKING	NO WAITING	NO WAITING AT ANY TIME	TAXI CLEARWAY	EXPERIMENTAL RESTRICTIONS	RESIDENT PARKING	DOCTOR PARKING	NO WAITING AND NO LOADING	NO WAITING AT ANY TIME AND NO LOADING	CLEARWAY	ZONE	PAY AND DISPLAY	MOTORCYCLE PARKING	NO WAITING AND NO LOADING AT ANY TIME	NO WAITING AT ANY TIME AND NO LOADING AT ANY TIME	ZONE ROAD			LOADING	MULTIPLE RESTRICTIONS	PEDESTRIAN ZONE		
PARKING	DISABLED PARKING	NO WAITING	NO WAITING AT ANY TIME	TAXI CLEARWAY	EXPERIMENTAL RESTRICTIONS																							
RESIDENT PARKING	DOCTOR PARKING	NO WAITING AND NO LOADING	NO WAITING AT ANY TIME AND NO LOADING	CLEARWAY	ZONE																							
PAY AND DISPLAY	MOTORCYCLE PARKING	NO WAITING AND NO LOADING AT ANY TIME	NO WAITING AT ANY TIME AND NO LOADING AT ANY TIME	ZONE ROAD																								
	LOADING	MULTIPLE RESTRICTIONS	PEDESTRIAN ZONE																									
				<p>MAP AX72</p>																								



**The County of Wiltshire (Parishes of North Wiltshire)
(Prohibition and Restriction of Waiting, On Street Parking and Clearways) Consolidation Order
Purton**

Crown copyright and database rights 2019 Ordnance Survey 100049050

SCALE 1: 1250 @ A3

DATE 15/03/2019

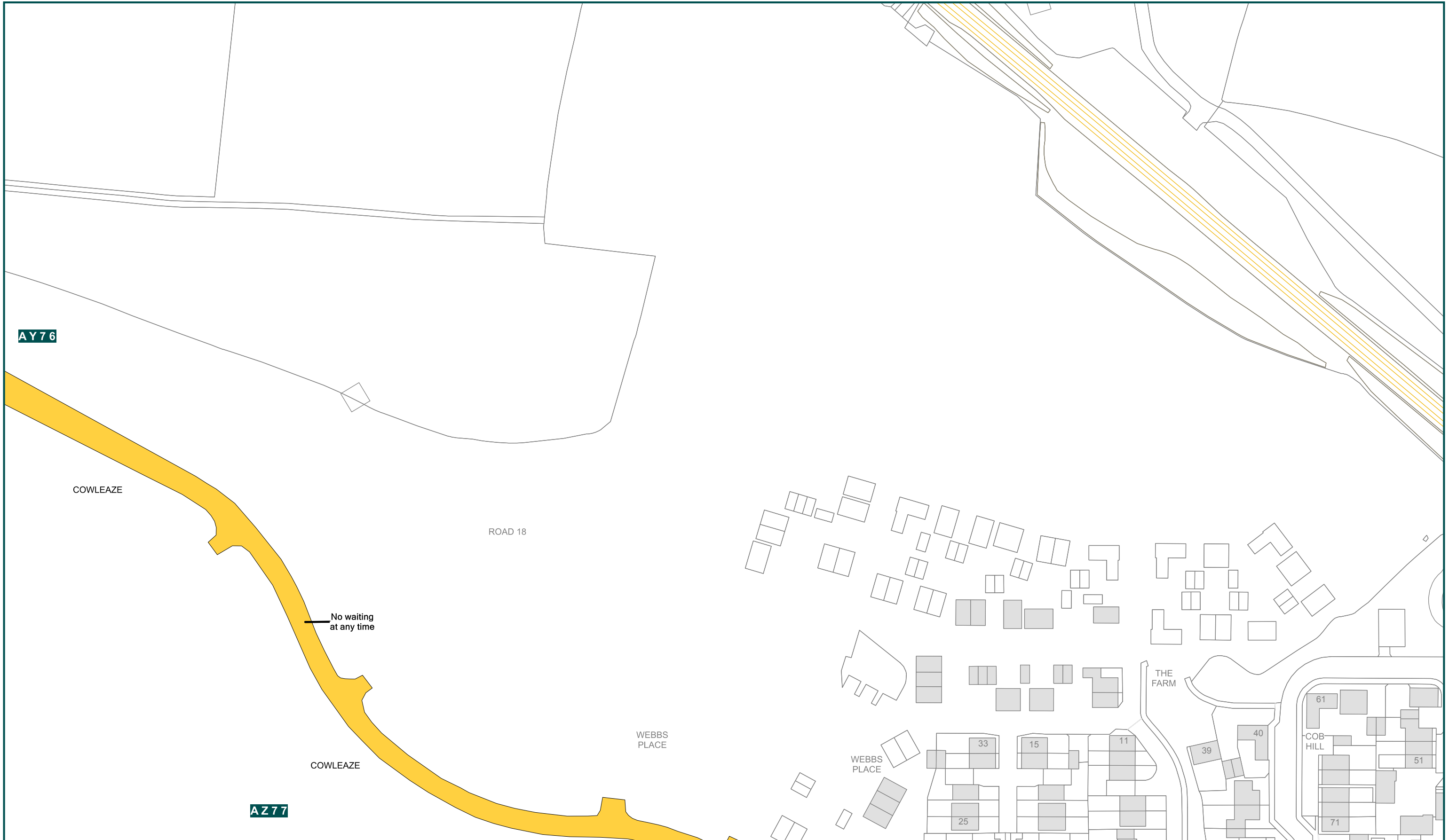
Wiltshire Council
County Hall, Bythesea Road,
Trowbridge, Wiltshire.
BA14 8JN

KEY

PARKING	DISABLED PARKING	NO WAITING	NO WAITING AT ANY TIME	TAXI CLEARWAY	EXPERIMENTAL RESTRICTIONS
RESIDENT PARKING	DOCTOR PARKING	NO WAITING AND NO LOADING	NO WAITING AT ANY TIME AND NO LOADING	CLEARWAY	
PAY AND DISPLAY	MOTORCYCLE PARKING	NO WAITING AND NO LOADING AT ANY TIME	NO WAITING AT ANY TIME AND NO LOADING AT ANY TIME	ZONE	
LOADING	MULTIPLE RESTRICTIONS	PEDESTRIAN ZONE	ZONE ROAD		

FILE NWPA2018CONS

MAP SCHEDULE AY76



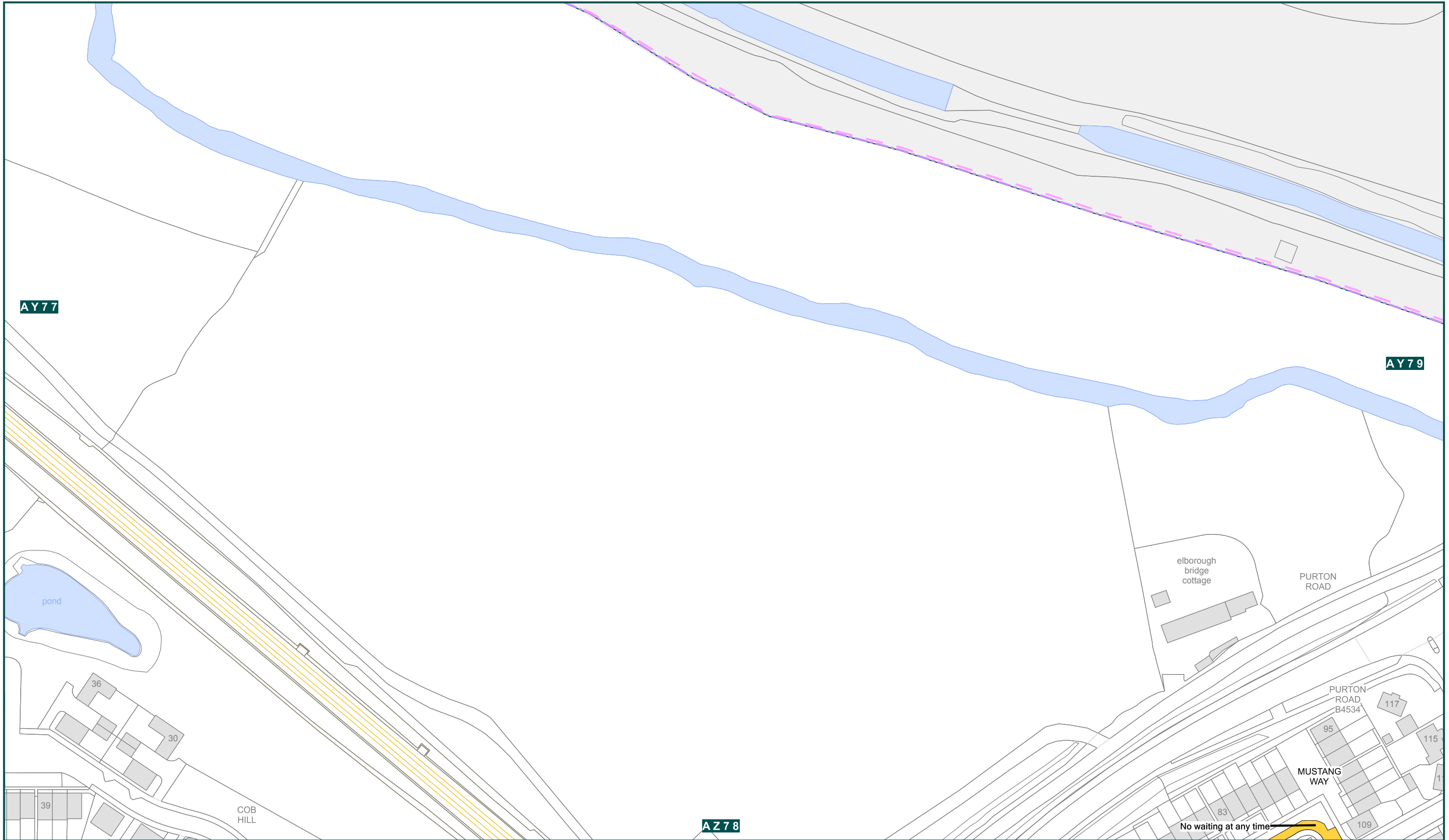
**The County of Wiltshire (Parishes of North Wiltshire)
(Prohibition and Restriction of Waiting, On Street Parking and Clearways) Consolidation Order
Purton**

Crown copyright and database rights 2019 Ordnance Survey 100049050

SCALE	1: 1250 @ A3
DATE	15/03/2019
FILE	NWPA2018CONS
	MAP SCHEDULE
	AY77

Wiltshire Council
County Hall, Bythesea Road,
Trowbridge, Wiltshire.
BA14 8JN

KEY	
PARKING	DISABLED PARKING
RESIDENT PARKING	DOCTOR PARKING
PAY AND DISPLAY	MOTORCYCLE PARKING
LOADING	NO WAITING
MULTIPLE RESTRICTIONS	NO WAITING AND NO LOADING
NO WAITING AT ANY TIME	NO WAITING AND NO LOADING AT ANY TIME
NO WAITING AT ANY TIME AND NO LOADING	NO WAITING AT ANY TIME AND NO LOADING AT ANY TIME
PEDESTRIAN ZONE	TAXI CLEARWAY
ZONE	CLEARWAY
ZONE ROAD	EXPERIMENTAL RESTRICTIONS



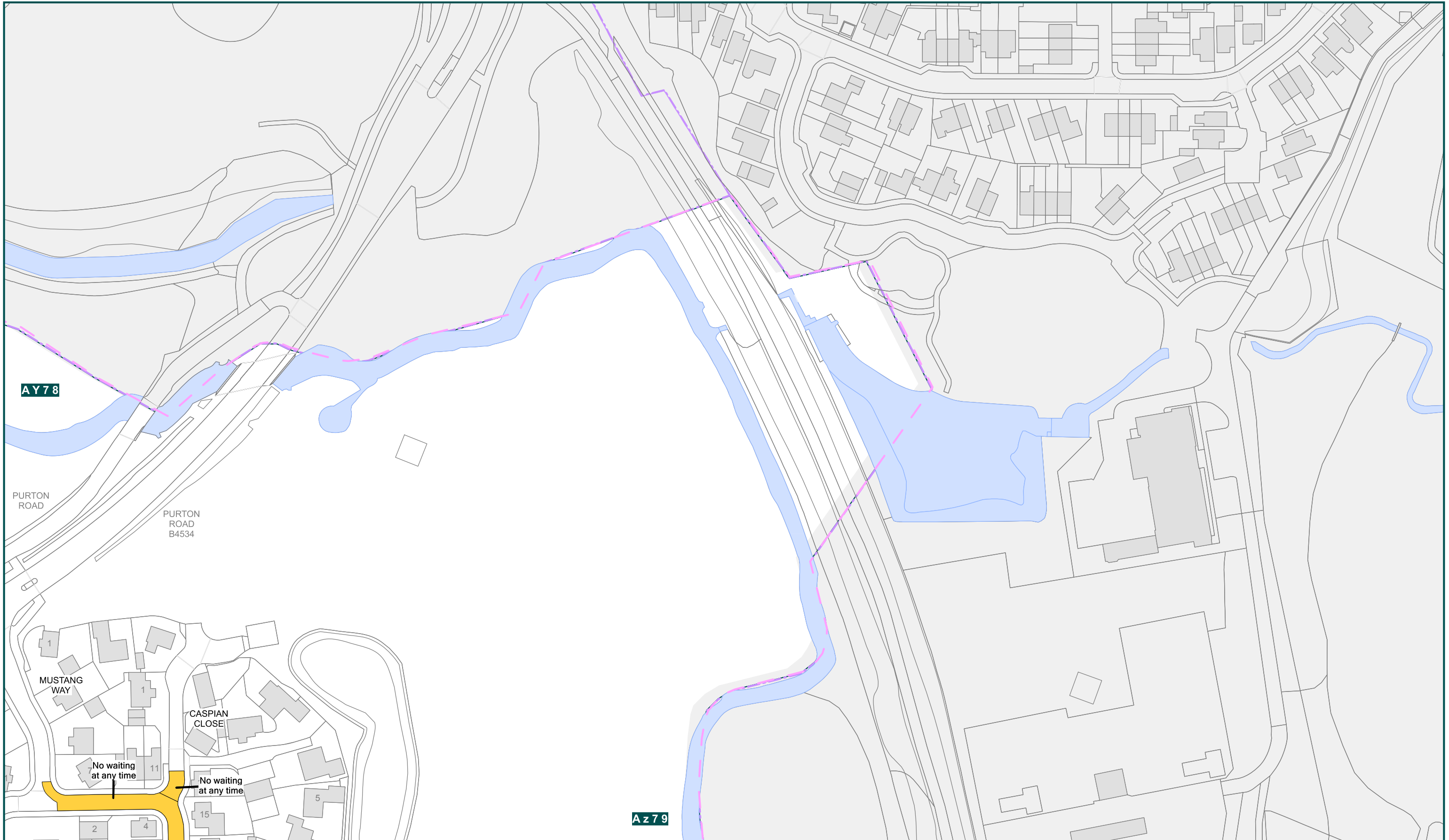
**The County of Wiltshire (Parishes of North Wiltshire)
(Prohibition and Restriction of Waiting, On Street Parking and Clearways) Consolidation Order
Purton**

Crown copyright and database rights 2019 Ordnance Survey 100049050

SCALE	1: 1250 @ A3
DATE	02/09/2019
FILE	NWPA2018CONS
	MAP SCHEDULE
	AY78

Wiltshire Council
County Hall, Bythesea Road,
Trowbridge, Wiltshire.
BA14 8JN

KEY	
PARKING	DISABLED PARKING
RESIDENT PARKING	DOCTOR PARKING
PAY AND DISPLAY	MOTORCYCLE PARKING
LOADING	NO WAITING
MULTIPLE RESTRICTIONS	NO WAITING AND NO LOADING
PEDESTRIAN ZONE	NO WAITING AND NO LOADING AT ANY TIME
NO WAITING AT ANY TIME AND NO LOADING	NO WAITING AT ANY TIME AND NO LOADING AT ANY TIME
TAXI CLEARWAY	TAXI CLEARWAY
CLEARWAY	CLEARWAY
ZONE	ZONE
ZONE ROAD	ZONE ROAD
EXPERIMENTAL RESTRICTIONS	EXPERIMENTAL RESTRICTIONS



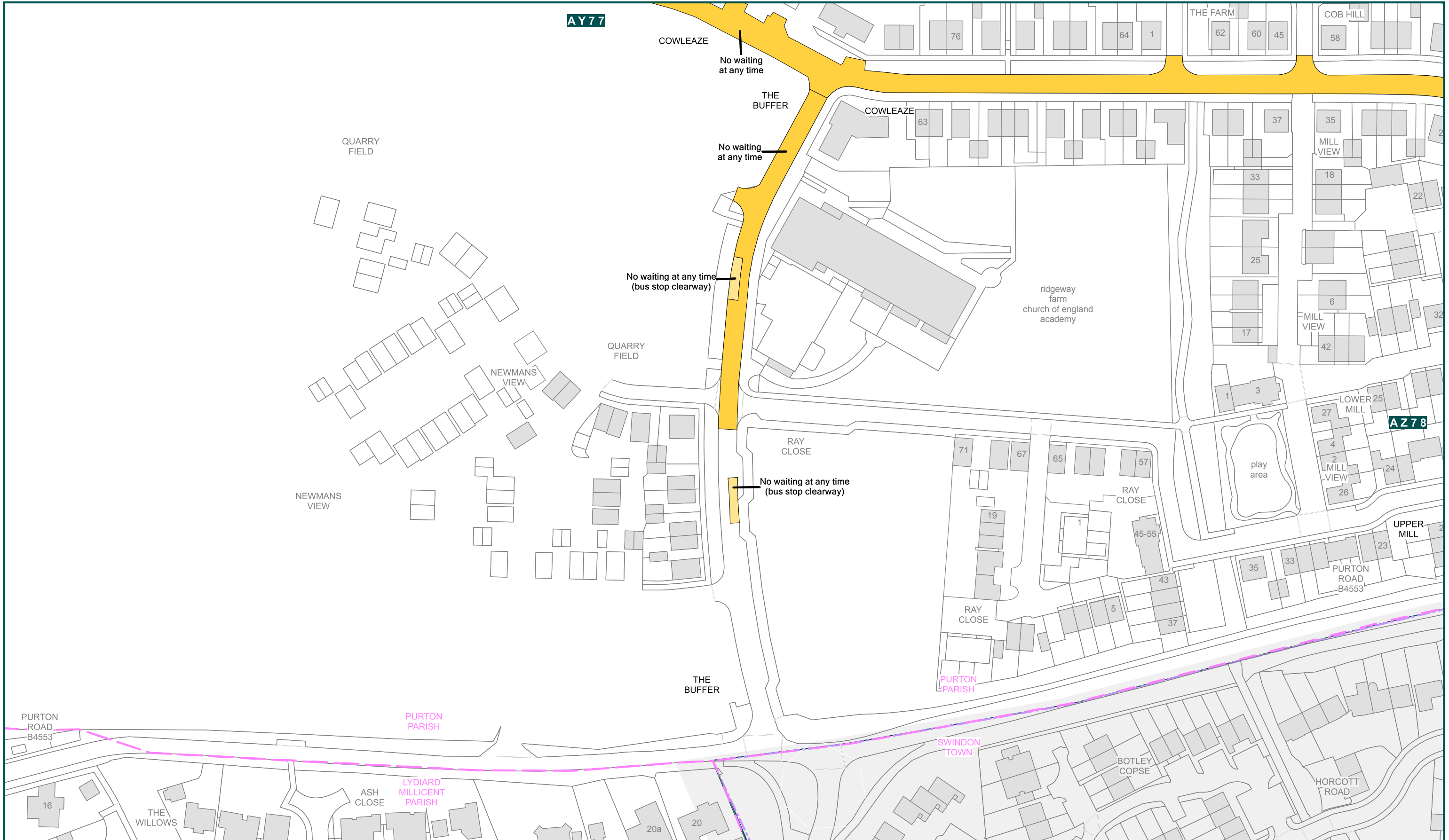
**The County of Wiltshire (Parishes of North Wiltshire)
(Prohibition and Restriction of Waiting, On Street Parking and Clearways) Consolidation Order
Purton**

Crown copyright and database rights 2019 Ordnance Survey 100049050

SCALE	1: 1250 @ A3	
DATE	02/09/2019	
FILE	NWPA2018CONS	
	MAP SCHEDULE	AY79

Wiltshire Council
County Hall, Bythesea Road,
Trowbridge, Wiltshire.
BA14 8JN

KEY	
PARKING	DISABLED PARKING
RESIDENT PARKING	NO WAITING
PAY AND DISPLAY	NO WAITING AND NO LOADING
DOCTOR PARKING	NO WAITING AND NO LOADING AT ANY TIME
MOTORCYCLE PARKING	MULTIPLE RESTRICTIONS
LOADING	NO WAITING AT ANY TIME
TAXI CLEARWAY	NO WAITING AT ANY TIME AND NO LOADING
CLEARWAY	NO WAITING AT ANY TIME AND NO LOADING AT ANY TIME
PEDESTRIAN ZONE	TAXI CLEARWAY
ZONE	EXPERIMENTAL RESTRICTIONS
ZONE ROAD	



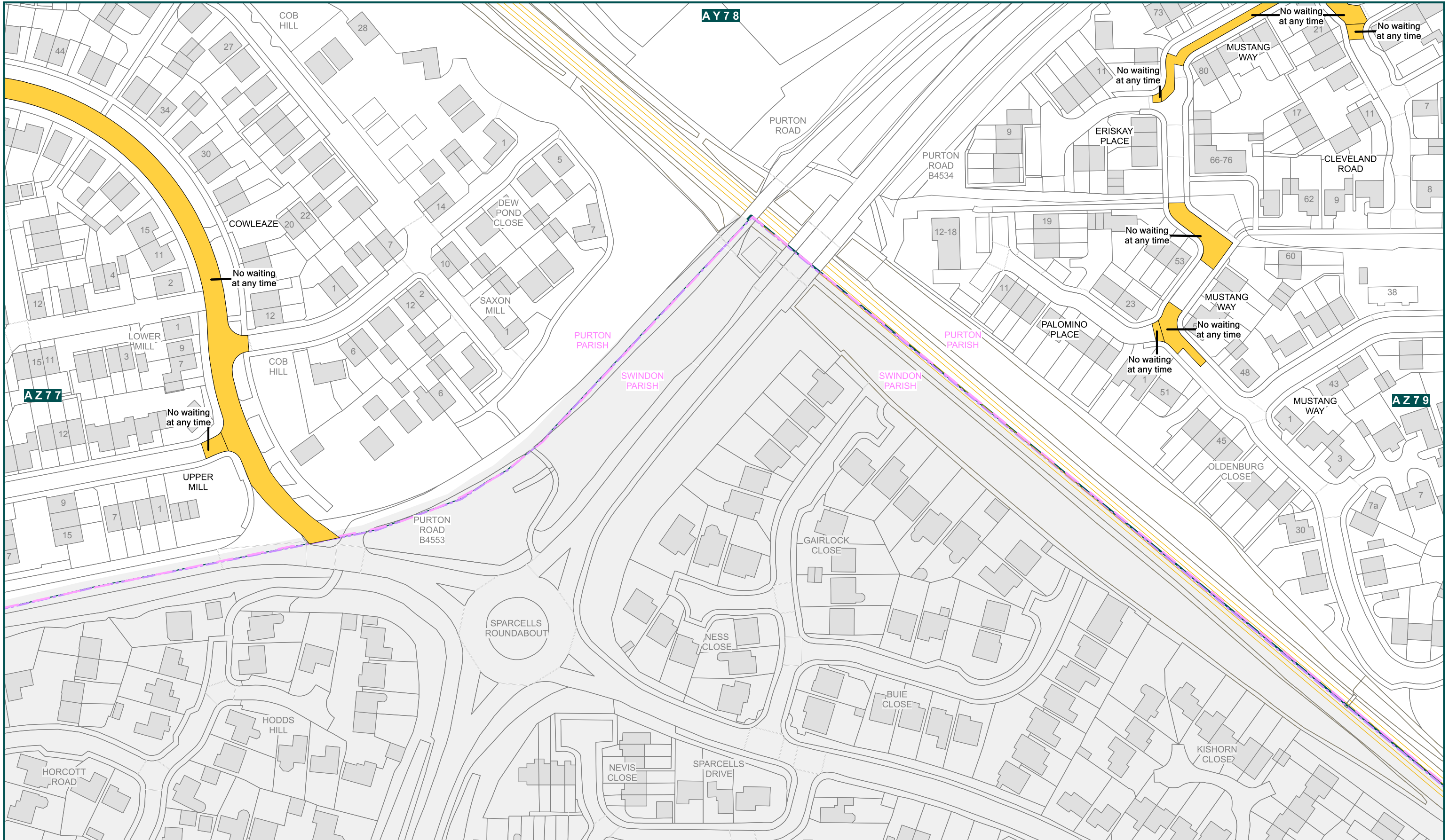
**The County of Wiltshire (Parishes of North Wiltshire)
(Prohibition and Restriction of Waiting, On Street Parking and Clearways) Consolidation Order
Purton**

Crown copyright and database rights 2019 Ordnance Survey 100049050

SCALE	1: 1250 @ A3
DATE	15/03/2019
FILE	NWPA2018CONS
	MAP SCHEDULE
	AZ77

Wiltshire Council
County Hall, Bythesea Road,
Trowbridge, Wiltshire.
BA14 8JN

KEY	
PARKING	DISABLED PARKING
RESIDENT PARKING	DOCTOR PARKING
PAY AND DISPLAY	MOTORCYCLE PARKING
LOADING	NO WAITING
MULTIPLE RESTRICTIONS	NO WAITING AND NO LOADING
PEDESTRIAN ZONE	NO WAITING AND NO LOADING AT ANY TIME
NO WAITING AT ANY TIME	NO WAITING AND NO LOADING AT ANY TIME
NO WAITING AT ANY TIME AND NO LOADING	NO WAITING AT ANY TIME AND NO LOADING AT ANY TIME
NO WAITING AT ANY TIME (bus stop clearway)	TAXI CLEARWAY
NO WAITING AT ANY TIME (bus stop clearway)	CLEARWAY
NO WAITING AT ANY TIME AND NO LOADING	ZONE
NO WAITING AT ANY TIME AND NO LOADING AT ANY TIME	ZONE ROAD
EXPERIMENTAL RESTRICTIONS	



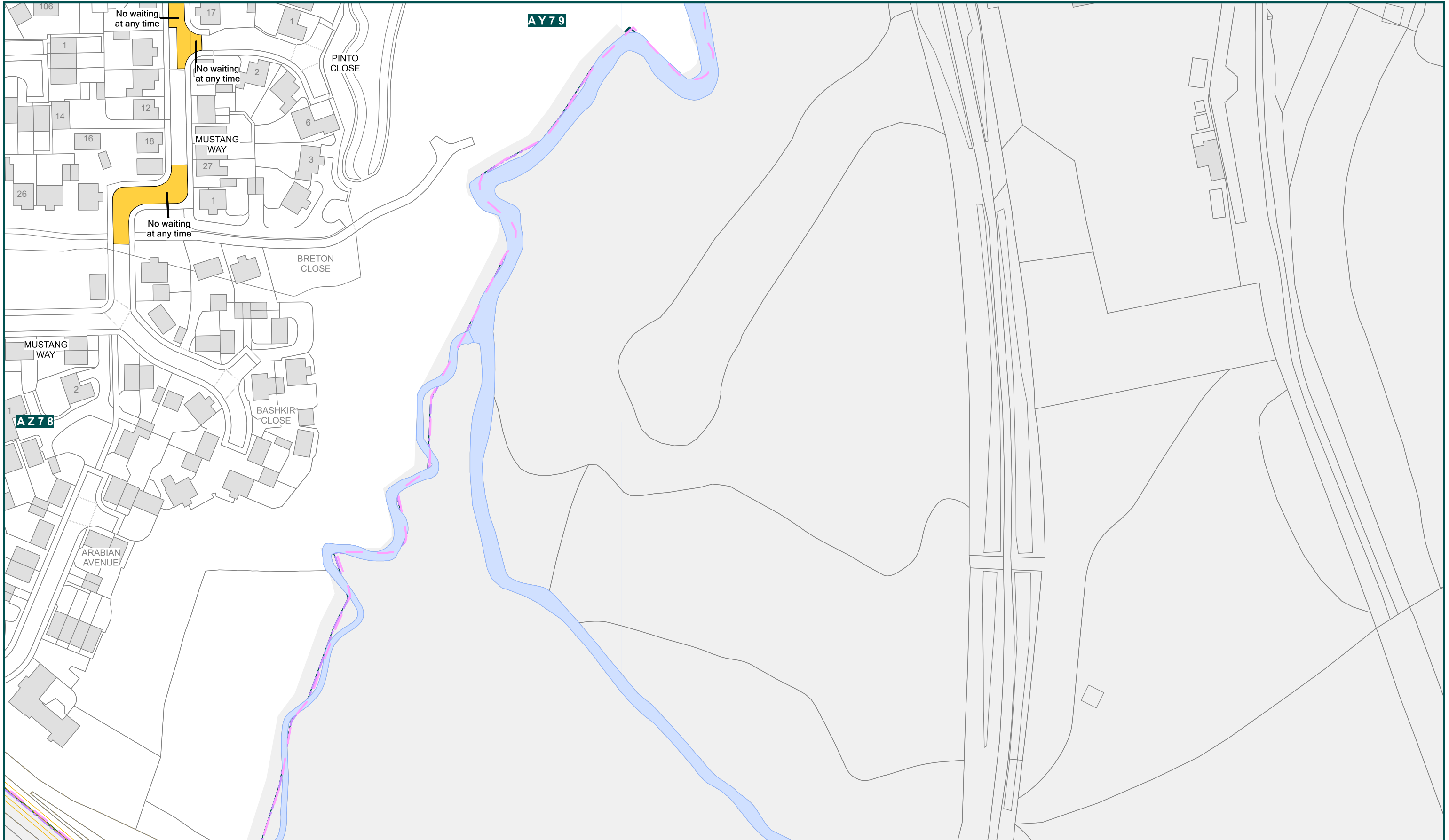
**The County of Wiltshire (Parishes of North Wiltshire)
(Prohibition and Restriction of Waiting, On Street Parking and Clearways) Consolidation Order
Purton**

Crown copyright and database rights 2019 Ordnance Survey 100049050

SCALE	1: 1250 @ A3	
DATE	02/09/2019	
FILE	NWPA2018CONS	
	MAP SCHEDULE	AZ78

Wiltshire Council
County Hall, Bythesea Road,
Trowbridge, Wiltshire.
BA14 8JN

KEY	
	PARKING
	DOCTOR PARKING
	RESIDENT PARKING
	PAY AND DISPLAY
	DISABLED PARKING
	DOCTOR PARKING
	MOTORCYCLE PARKING
	LOADING
	NO WAITING
	NO WAITING AND NO LOADING
	NO WAITING AND NO LOADING AT ANY TIME
	MULTIPLE RESTRICTIONS
	NO WAITING AT ANY TIME
	NO WAITING AT ANY TIME AND NO LOADING
	NO WAITING AT ANY TIME AND NO LOADING AT ANY TIME
	PEDESTRIAN ZONE
	TAXI CLEARWAY
	CLEARWAY
	ZONE
	ZONE ROAD
	EXPERIMENTAL RESTRICTIONS



**The County of Wiltshire (Parishes of North Wiltshire)
(Prohibition and Restriction of Waiting, On Street Parking and Clearways) Consolidation Order
Purton**

Crown copyright and database rights 2019 Ordnance Survey 100049050

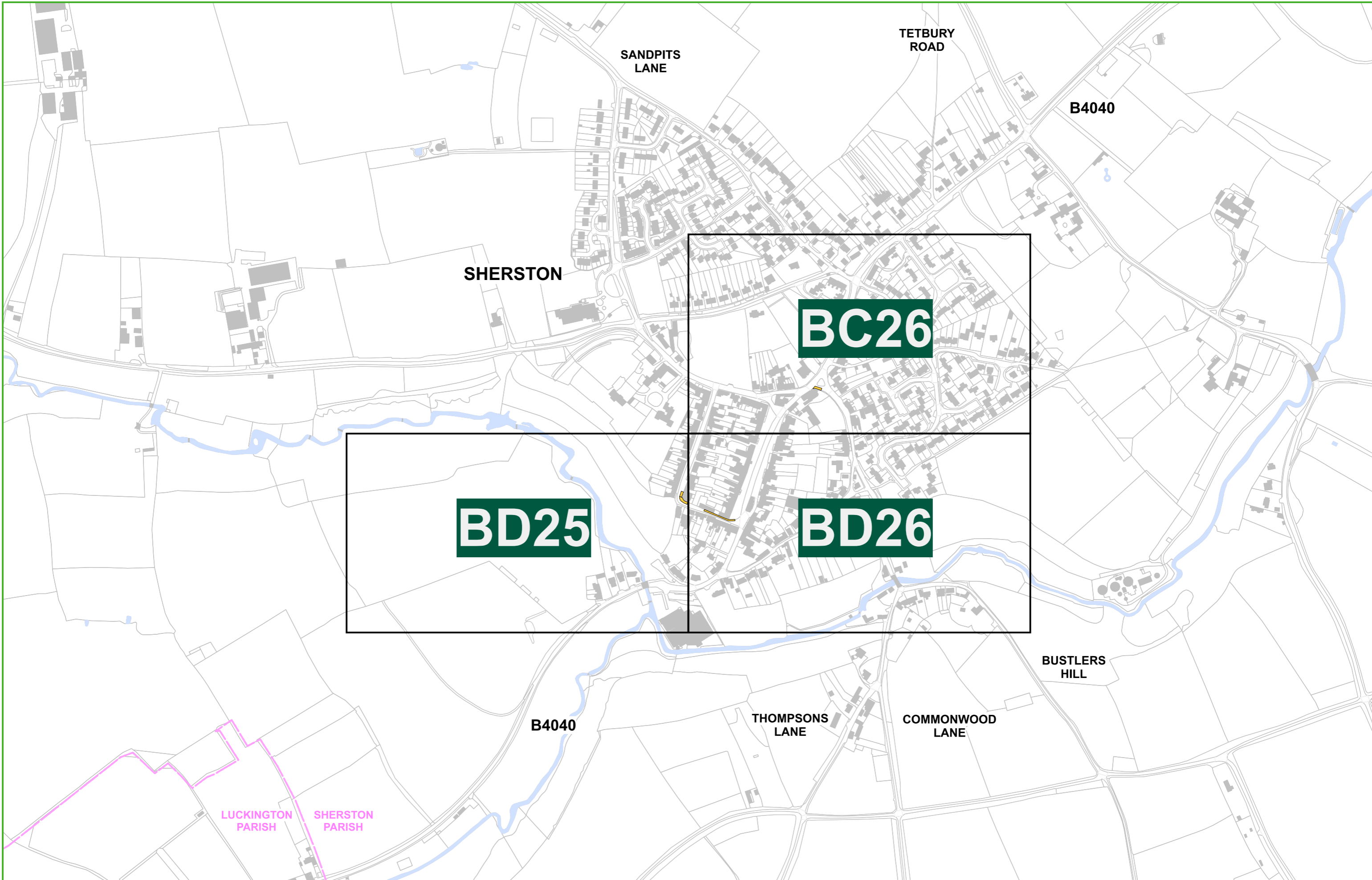
SCALE	1: 1250 @ A3	
DATE	02/09/2019	
FILE	NWPA2018CONS	
	MAP SCHEDULE	AZ79

Wiltshire Council
County Hall, Bythesea Road,
Trowbridge, Wiltshire.
BA14 8JN

KEY	
PARKING	DISABLED PARKING
RESIDENT PARKING	NO WAITING
PAY AND DISPLAY	DOCTOR PARKING
LOADING	NO WAITING AND NO LOADING
MOTORCYCLE PARKING	NO WAITING AND NO LOADING AT ANY TIME
MULTIPLE RESTRICTIONS	NO WAITING AT ANY TIME
TAXI CLEARWAY	NO WAITING AT ANY TIME AND NO LOADING
CLEARWAY	NO WAITING AT ANY TIME AND NO LOADING AT ANY TIME
PEDESTRIAN ZONE	PEDESTRIAN ZONE
ZONE	ZONE ROAD
EXPERIMENTAL RESTRICTIONS	

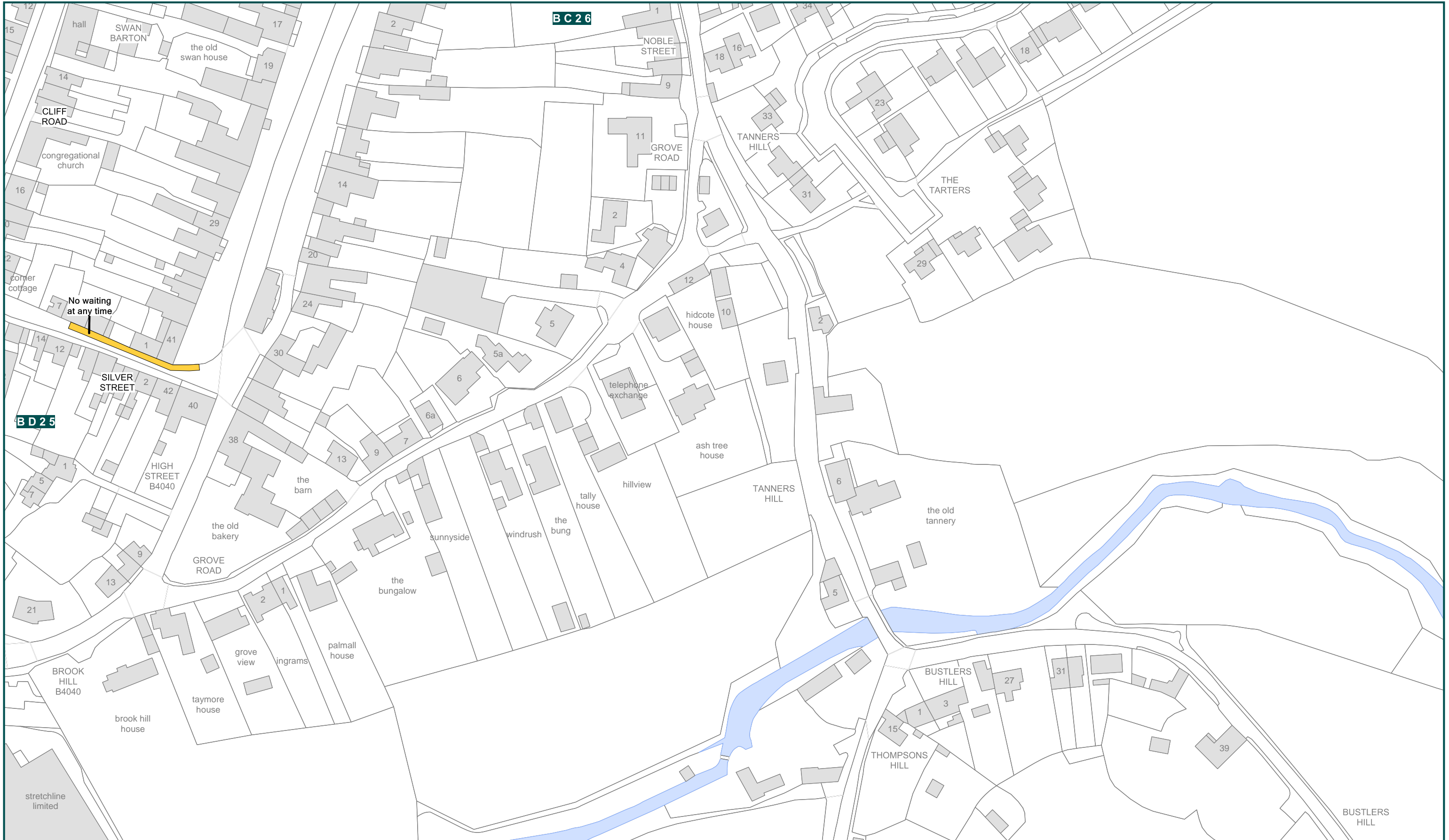
SHERSTON GAZETTEER

STREET NAME	MAP SCHEDULE	
CLIFF ROAD	BD25	BD26
COURT STREET	BC25	
GREEN LANE	BC25	
KNOCKDOWN ROAD	BC25	
NOBLE STREET	BC26	
HIGH STREET	BD26	
SILVER STREET	BD25	BD26





	The County of Wiltshire (Parishes of North Wiltshire) (Prohibition and Restriction of Waiting, On Street Parking and Clearways) Consolidation Order Sherston						SCALE 1: 1250 @ A3
	Crown copyright and database rights 2018 Ordnance Survey 100049050						DATE 29/01/2018
Wiltshire Council County Hall, Bythesea Road, Trowbridge, Wiltshire. BA14 8JN	KEY						
	PARKING RESIDENT PARKING PAY AND DISPLAY	DISABLED PARKING DOCTOR PARKING MOTORCYCLE PARKING LOADING	NO WAITING NO WAITING AND NO LOADING NO WAITING AND NO LOADING AT ANY TIME MULTIPLE RESTRICTIONS	NO WAITING AT ANY TIME NO WAITING AT ANY TIME AND NO LOADING NO WAITING AT ANY TIME AND NO LOADING AT ANY TIME PEDESTRIAN ZONE	TAXI CLEARWAY CLEARWAY ZONE ZONE ROAD	EXPERIMENTAL RESTRICTIONS	FILE NWPA2018CONS



**The County of Wiltshire (Parishes of North Wiltshire)
(Prohibition and Restriction of Waiting, On Street Parking and Clearways) Consolidation Order
Sherston**

Crown copyright and database rights 2018 Ordnance Survey 100049050

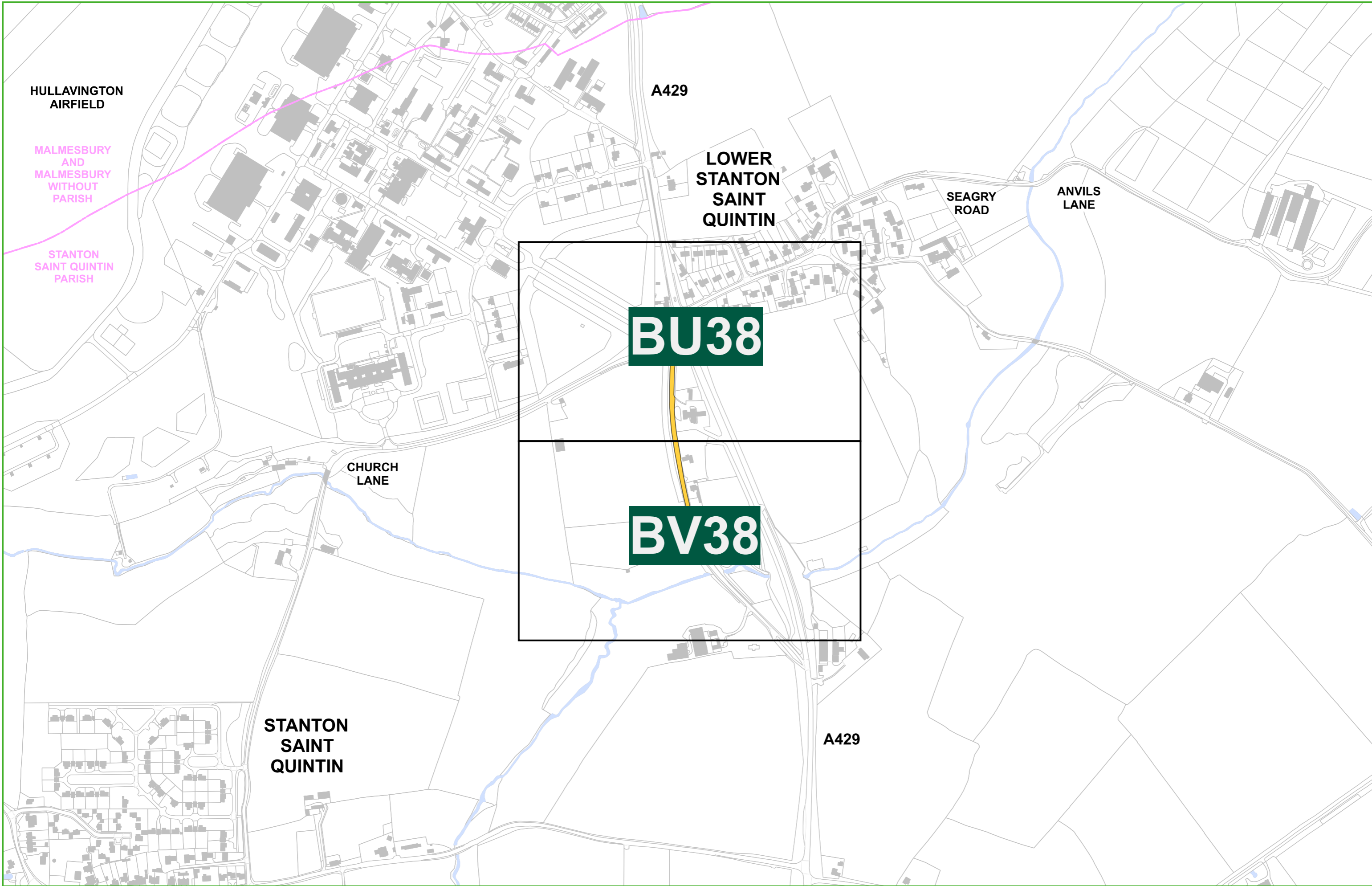
SCALE	1: 1250 @ A3	
DATE	29/01/2018	
FILE	NWPA2018CONS	
	MAP SCHEDULE	BD26

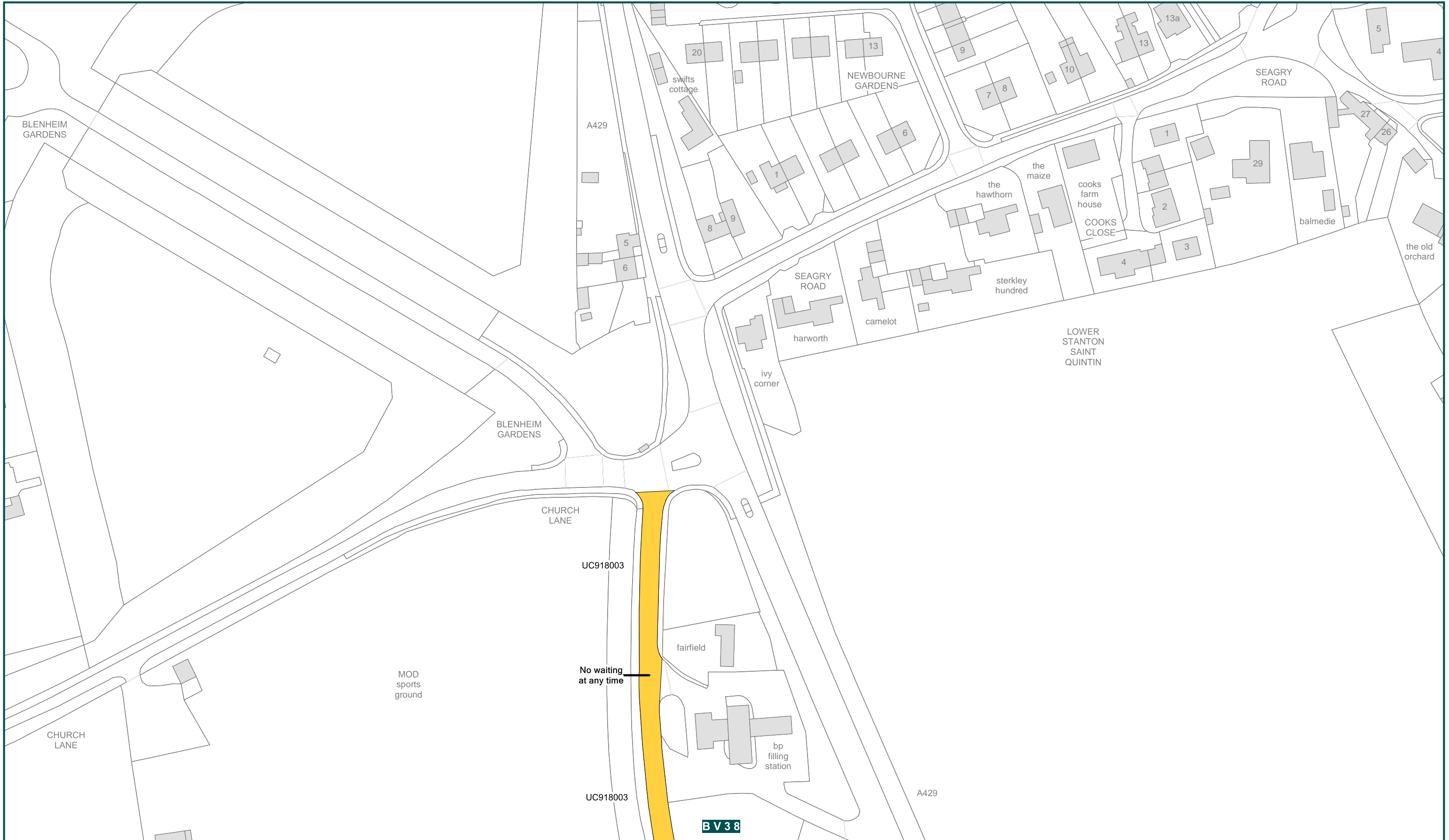
Wiltshire Council
County Hall, Bythesea Road,
Trowbridge, Wiltshire.
BA14 8JN

KEY	
PARKING	DISABLED PARKING
RESIDENT PARKING	DOCTOR PARKING
PAY AND DISPLAY	MOTORCYCLE PARKING
LOADING	NO WAITING
MULTIPLE RESTRICTIONS	NO WAITING AND NO LOADING
NO WAITING AND NO LOADING AT ANY TIME	NO WAITING AT ANY TIME
PEDESTRIAN ZONE	NO WAITING AT ANY TIME AND NO LOADING
NO WAITING AT ANY TIME AND NO LOADING AT ANY TIME	TAXI CLEARWAY
ZONE	CLEARWAY
ZONE ROAD	EXPERIMENTAL RESTRICTIONS

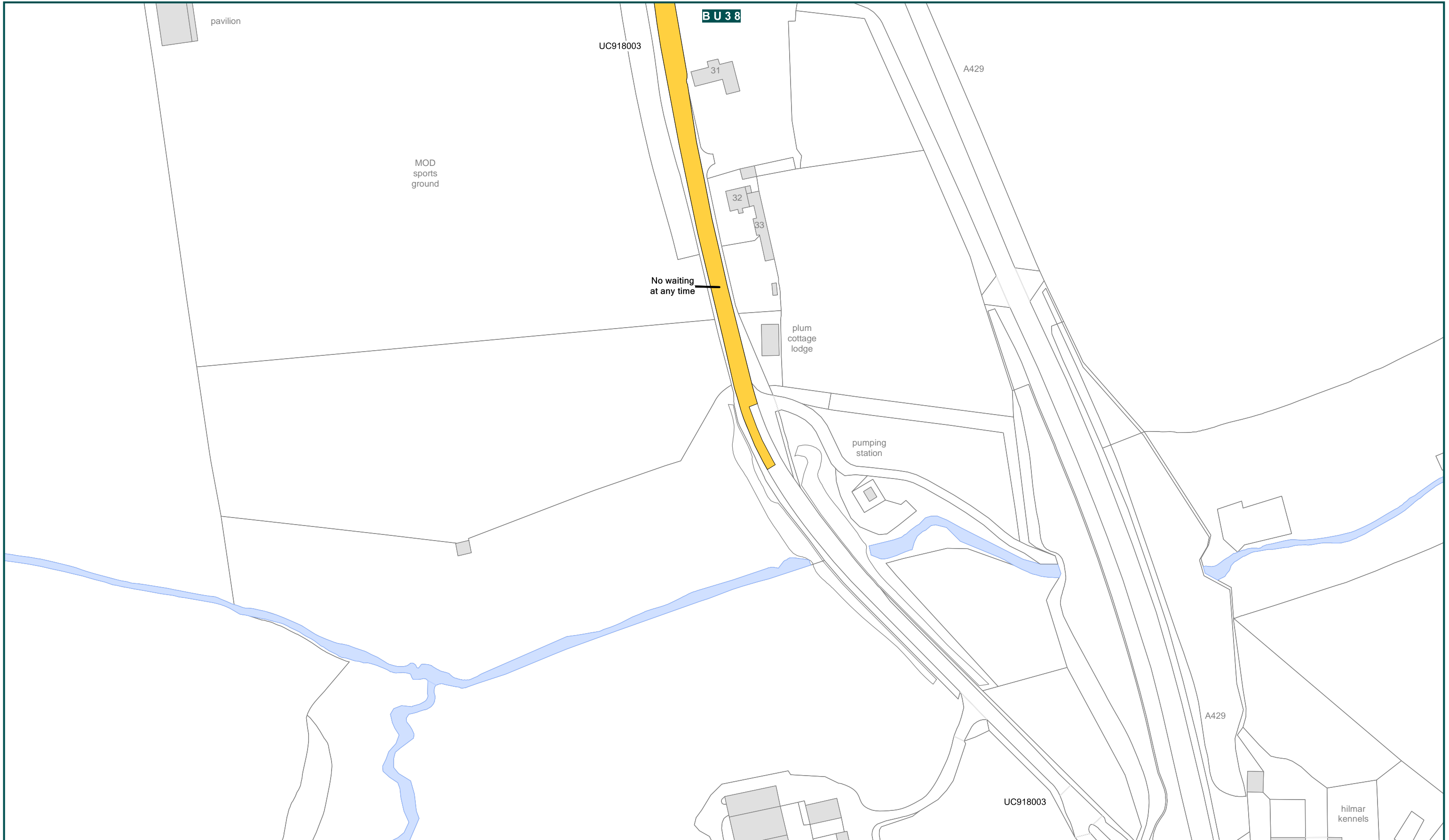
STANTON SAINT QUINTIN GAZETTEER

STREET NAME	MAP SCHEDULE	
UC918003	BU38	BV38





	The County of Wiltshire (Parishes of North Wiltshire) (Prohibition and Restriction of Waiting, On Street Parking and Clearways) Consolidation Order Stanton Saint Quintin					SCALE 1: 1250 @ A3
	Crown copyright and database rights 2018 Ordnance Survey 100049050					DATE 29/01/2018
Wiltshire Council County Hall, Bythesea Road, Trowbridge, Wiltshire. BA14 8JN	KEY					FILE NWP2018CONS
	PARKING RESIDENT PARKING PAY AND DISPLAY	DISABLED PARKING DOCTOR PARKING MOTORCYCLE PARKING LOADING	NO WAITING NO WAITING AND NO LOADING NO WAITING AND NO LOADING AT ANY TIME MULTIPLE RESTRICTIONS	NO WAITING AT ANY TIME NO WAITING AT ANY TIME AND NO LOADING NO WAITING AT ANY TIME AND NO LOADING AT ANY TIME PEDESTRIAN ZONE	TAXI CLEARWAY CLEARWAY ZONE ZONE ROAD	EXPERIMENTAL RESTRICTIONS



**The County of Wiltshire (Parishes of North Wiltshire)
(Prohibition and Restriction of Waiting, On Street Parking and Clearways) Consolidation Order
Stanton Saint Quintin**

Crown copyright and database rights 2018 Ordnance Survey 100049050

SCALE	1: 1250 @ A3	
DATE	29/01/2018	
FILE	NWPA2018CONS	
	MAP SCHEDULE	BV38

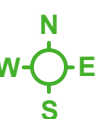
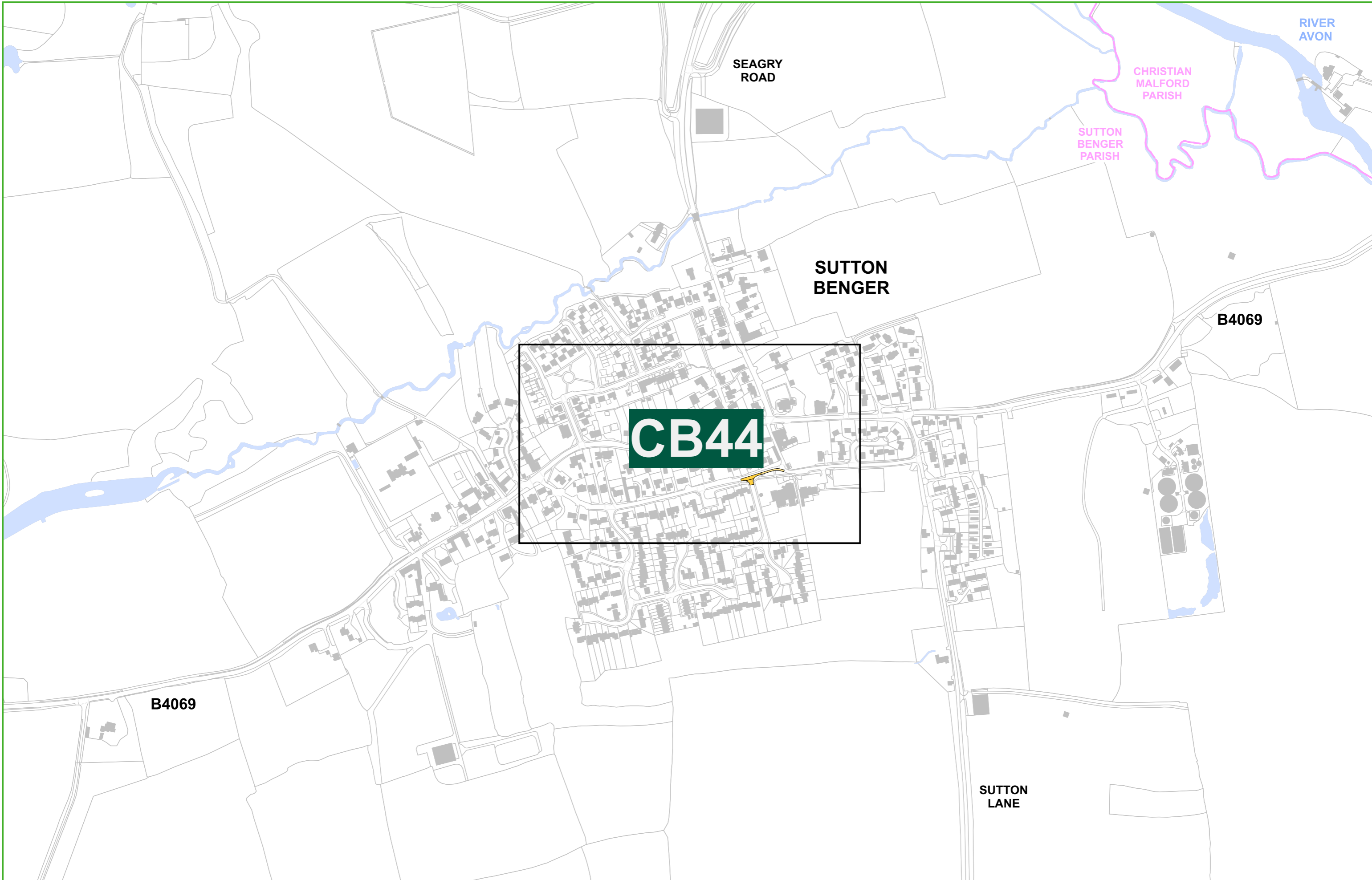
Wiltshire Council
County Hall, Bythesea Road,
Trowbridge, Wiltshire.
BA14 8JN

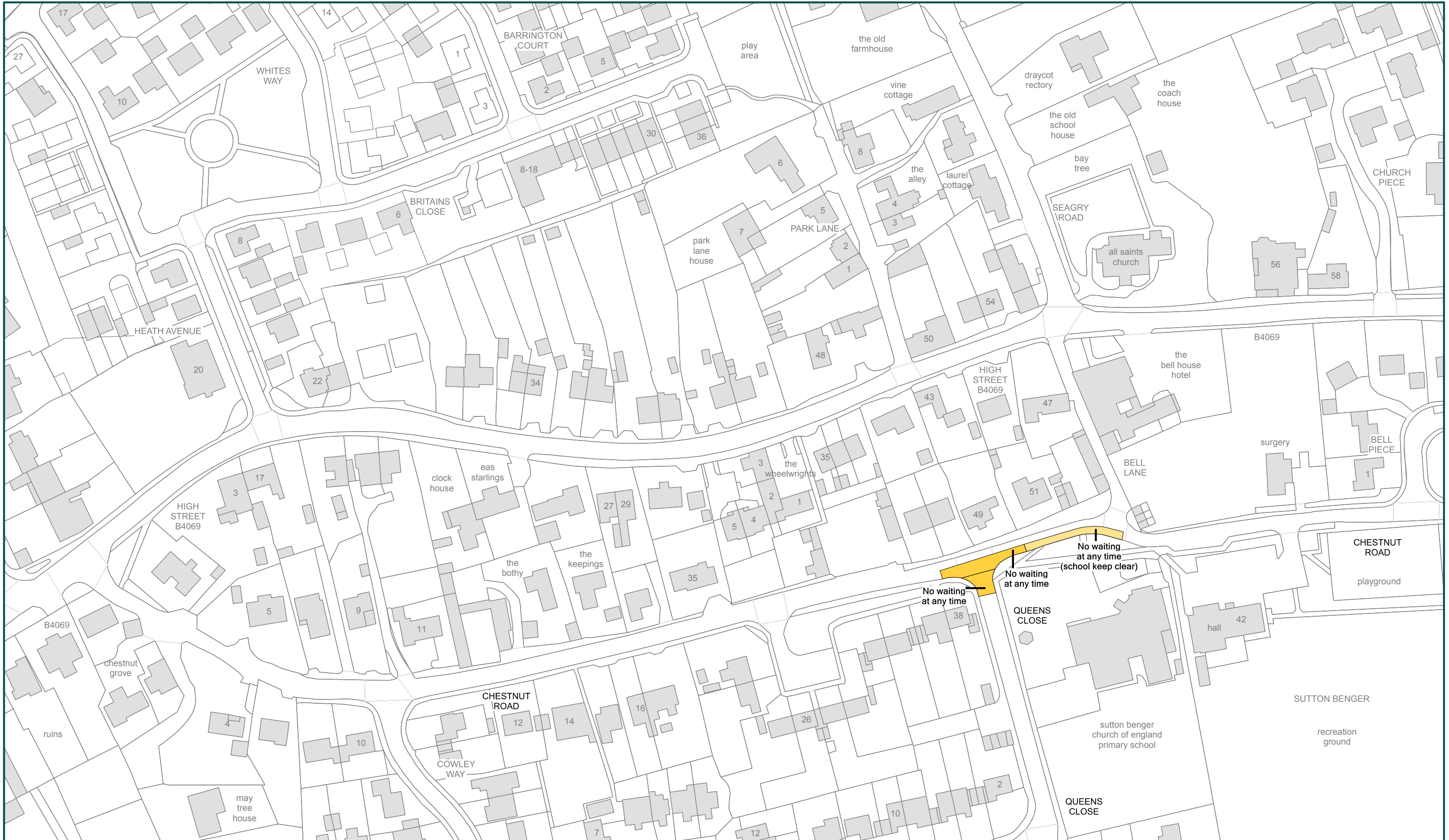
KEY						
PARKING	DISABLED PARKING	NO WAITING	NO WAITING AT ANY TIME	TAXI CLEARWAY	EXPERIMENTAL RESTRICTIONS	
RESIDENT PARKING	DOCTOR PARKING	NO WAITING AND NO LOADING	NO WAITING AT ANY TIME AND NO LOADING	CLEARWAY	ZONE	
PAY AND DISPLAY	MOTORCYCLE PARKING	NO WAITING AND NO LOADING AT ANY TIME	NO WAITING AT ANY TIME AND NO LOADING AT ANY TIME	ZONE ROAD		
LOADING	MULTIPLE RESTRICTIONS	PEDESTRIAN ZONE				

SUTTON BENDER GAZETTEER

STREET NAME	MAP SCHEDULE
CHESTNUT ROAD	CB44
QUEENS CLOSE	CB44

* STREET NAME MAY NOT BE VISIBLE ON MAP





**The County of Wiltshire (Parishes of North Wiltshire)
(Prohibition and Restriction of Waiting, On Street Parking and Clearways) Consolidation Order
Sutton Benger**

Crown copyright and database rights 2018 Ordnance Survey 100049050

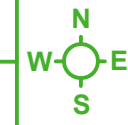
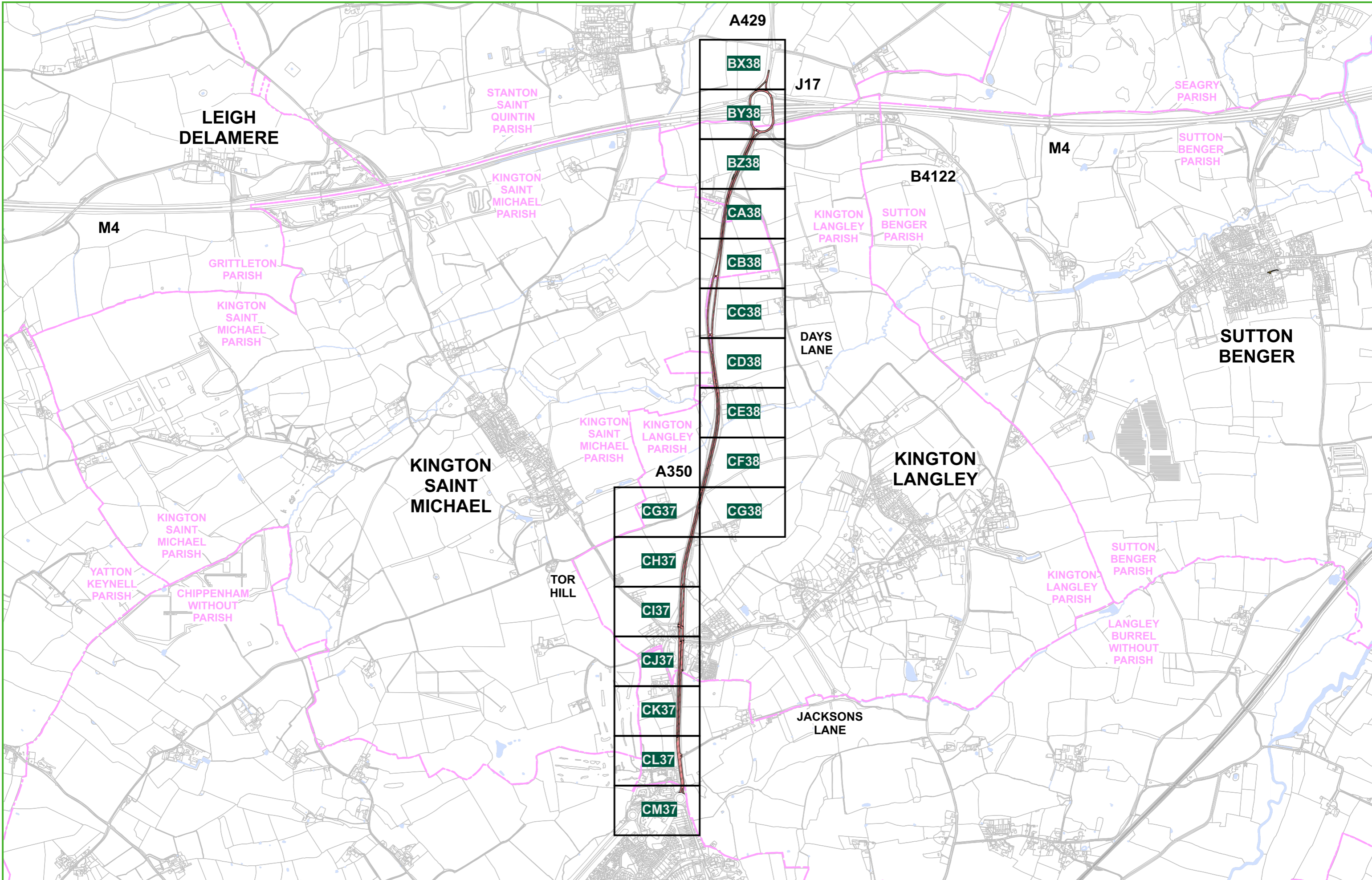
SCALE	1: 1250 @ A3	
DATE	10/12/2018	
FILE	NWPA2018CONS	
	MAP SCHEDULE	CB44

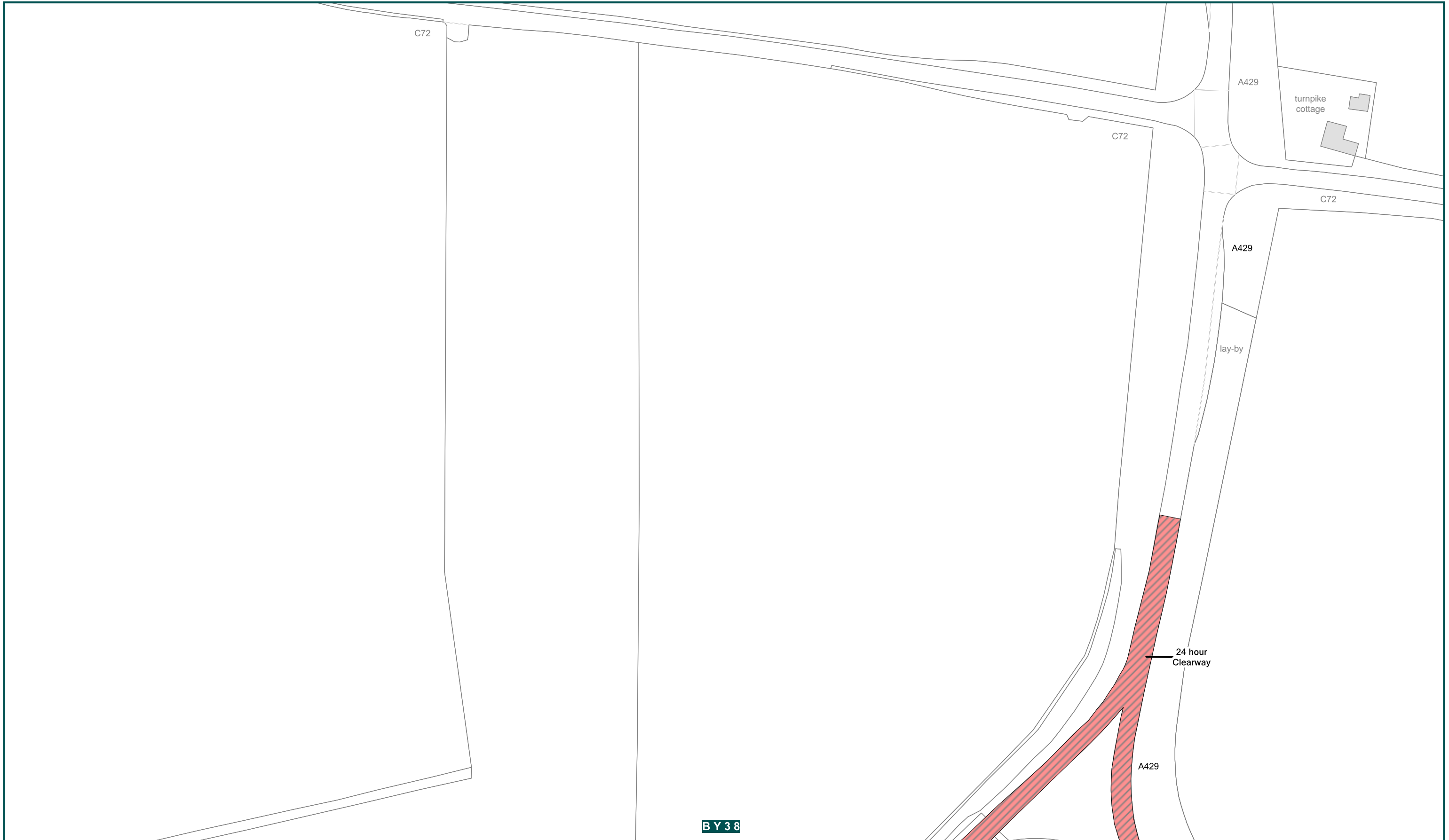
Wiltshire Council
County Hall, Bythesea Road,
Trowbridge, Wiltshire.
BA14 8JN

KEY	
	PARKING
	DOCTOR PARKING
	RESIDENT PARKING
	PAY AND DISPLAY
	DISABLED PARKING
	DOCTOR PARKING
	MOTORCYCLE PARKING
	LOADING
	NO WAITING
	NO WAITING AND NO LOADING
	NO WAITING AND NO LOADING AT ANY TIME
	MULTIPLE RESTRICTIONS
	NO WAITING AT ANY TIME
	NO WAITING AT ANY TIME AND NO LOADING
	NO WAITING AT ANY TIME AND NO LOADING AT ANY TIME
	PEDESTRIAN ZONE
	TAXI CLEARWAY
	CLEARWAY
	ZONE
	ZONE ROAD
	EXPERIMENTAL RESTRICTIONS

A350 CLEARWAY GAZETTEER

STREET NAME	MAP SCHEDULE											
A350 MALMESBURY ROAD	BY38	BZ38	CA38	CB38	CC38	CD38	CE38	CF38	CG37	CG38	CH37	CI37
A350	CJ37	CK37	CL37	CL3M								





**The County of Wiltshire (Parishes of North Wiltshire)
(Prohibition and Restriction of Waiting, On Street Parking and Clearways) Consolidation Order
A350 clearway and A429 clearway**

Crown copyright and database rights 2018 Ordnance Survey 100049050

SCALE 1: 1250 @ A3

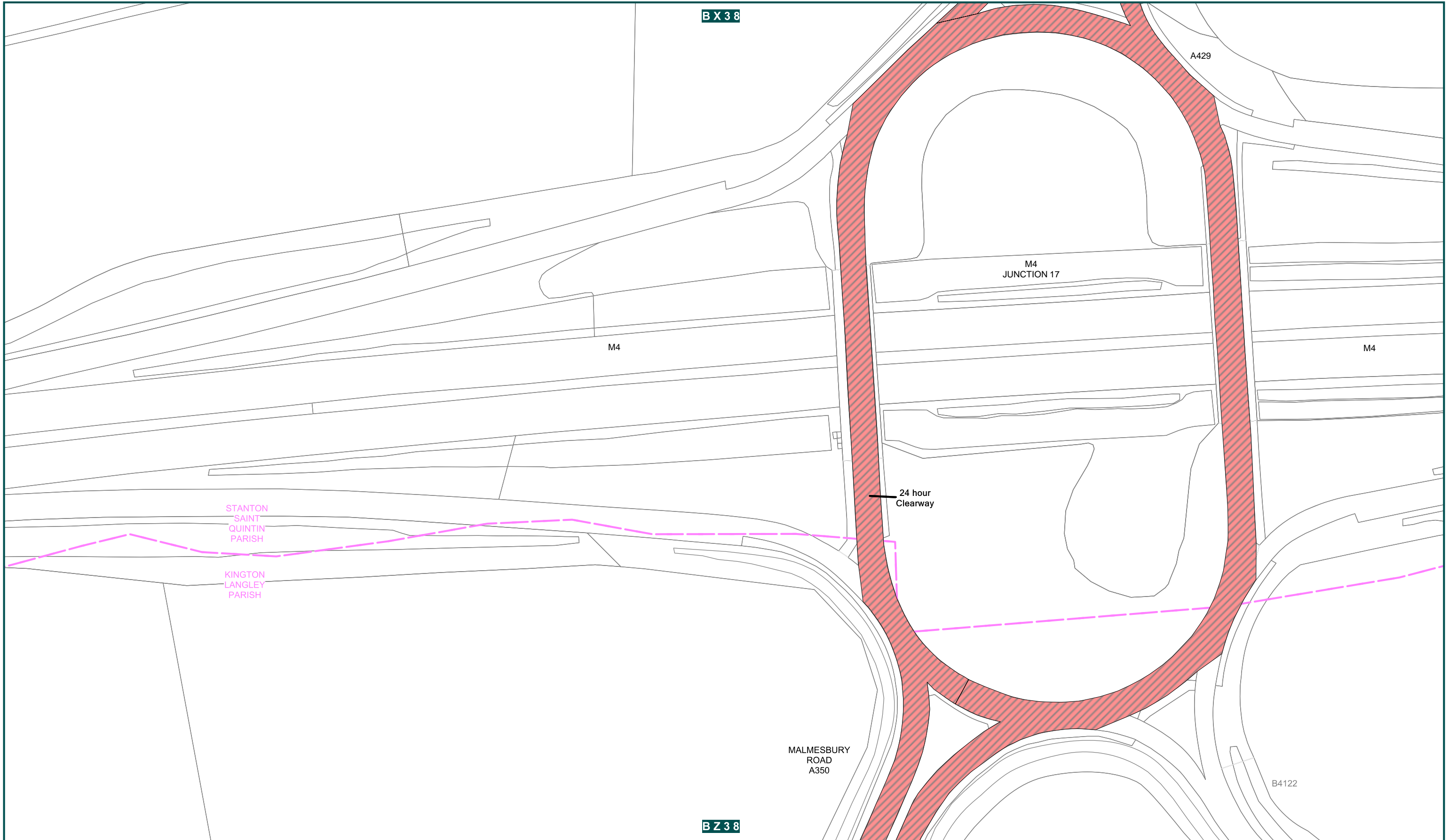
DATE 29/01/2018

FILE NWPA2018CONS

MAP SCHEDULE BX38

Wiltshire Council
County Hall, Bythesea Road,
Trowbridge, Wiltshire.
BA14 8JN

KEY	
PARKING	DISABLED PARKING
RESIDENT PARKING	DOCTOR PARKING
PAY AND DISPLAY	MOTORCYCLE PARKING
LOADING	MULTIPLE RESTRICTIONS
NO WAITING	NO WAITING AND NO LOADING
NO WAITING AND NO LOADING AT ANY TIME	NO WAITING AT ANY TIME AND NO LOADING
MULTIPLE RESTRICTIONS	NO WAITING AT ANY TIME AND NO LOADING AT ANY TIME
NO WAITING AT ANY TIME	PEDESTRIAN ZONE
TAXI CLEARWAY	CLEARWAY
EXPERIMENTAL RESTRICTIONS	ZONE
	ZONE ROAD



**The County of Wiltshire (Parishes of North Wiltshire)
(Prohibition and Restriction of Waiting, On Street Parking and Clearways) Consolidation Order
A350 clearway and A429 clearway**

Crown copyright and database rights 2018 Ordnance Survey 100049050

SCALE 1: 1250 @ A3

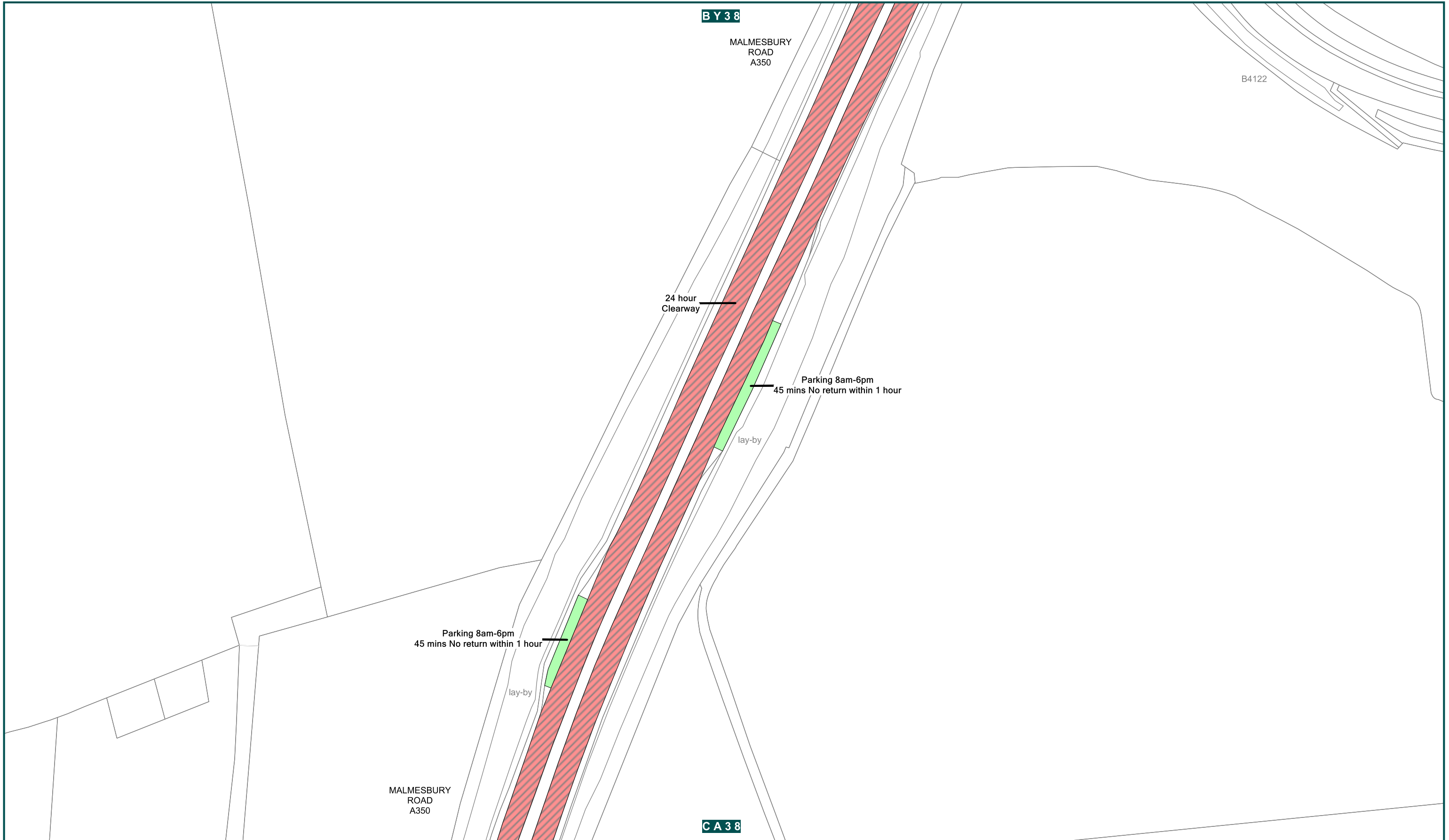
DATE 29/01/2018

FILE NWPA2018CONS

Wiltshire Council
County Hall, Bythesea Road,
Trowbridge, Wiltshire.
BA14 8JN

KEY	
PARKING	DISABLED PARKING
RESIDENT PARKING	DOCTOR PARKING
PAY AND DISPLAY	MOTORCYCLE PARKING
LOADING	LOADING
NO WAITING	NO WAITING
NO WAITING AND NO LOADING	NO WAITING AND NO LOADING
NO WAITING AND NO LOADING AT ANY TIME	NO WAITING AND NO LOADING AT ANY TIME
MULTIPLE RESTRICTIONS	NO WAITING AT ANY TIME
	NO WAITING AT ANY TIME AND NO LOADING
	NO WAITING AT ANY TIME AND NO LOADING AT ANY TIME
	PEDESTRIAN ZONE
	TAXI CLEARWAY
	CLEARWAY
	ZONE
	ZONE ROAD
	EXPERIMENTAL RESTRICTIONS

MAP SCHEDULE BY38



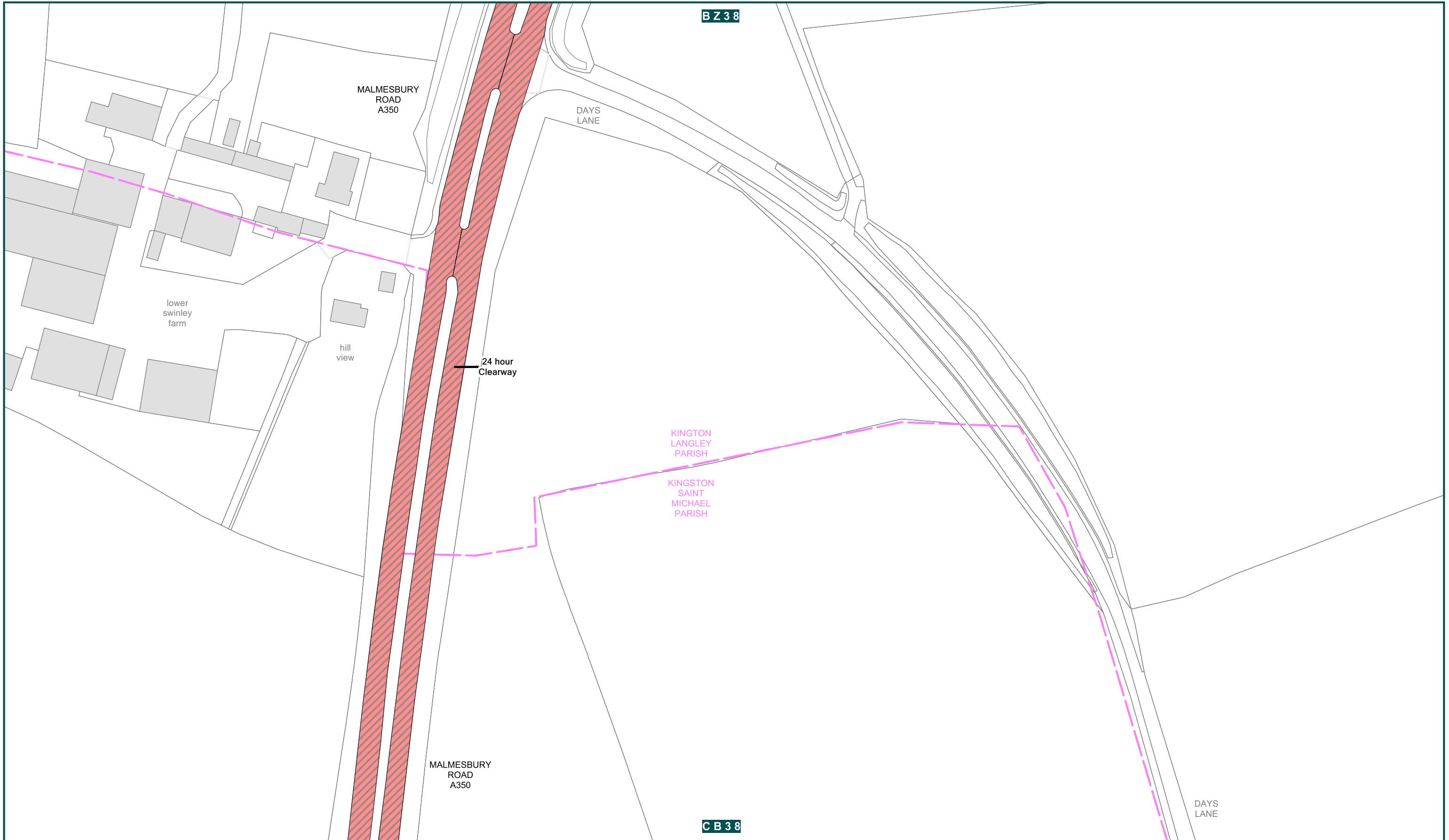
**The County of Wiltshire (Parishes of North Wiltshire)
(Prohibition and Restriction of Waiting, On Street Parking and Clearways) Consolidation Order
A350 clearway and A429 clearway**

Crown copyright and database rights 2018 Ordnance Survey 100049050

SCALE	1: 1250 @ A3	
DATE	29/01/2018	
FILE	NWPA2018CONS	
	MAP SCHEDULE	BZ38

Wiltshire Council
County Hall, Bythesea Road,
Trowbridge, Wiltshire.
BA14 8JN

KEY	
PARKING	DISABLED PARKING
RESIDENT PARKING	DOCTOR PARKING
PAY AND DISPLAY	MOTORCYCLE PARKING
LOADING	MULTIPLE RESTRICTIONS
NO WAITING	NO WAITING AND NO LOADING
NO WAITING AND NO LOADING AT ANY TIME	NO WAITING AND NO LOADING AT ANY TIME
NO WAITING AT ANY TIME	NO WAITING AT ANY TIME AND NO LOADING
NO WAITING AT ANY TIME AND NO LOADING AT ANY TIME	NO WAITING AT ANY TIME AND NO LOADING AT ANY TIME
PEDESTRIAN ZONE	TAXI CLEARWAY
ZONE	CLEARWAY
ZONE ROAD	EXPERIMENTAL RESTRICTIONS



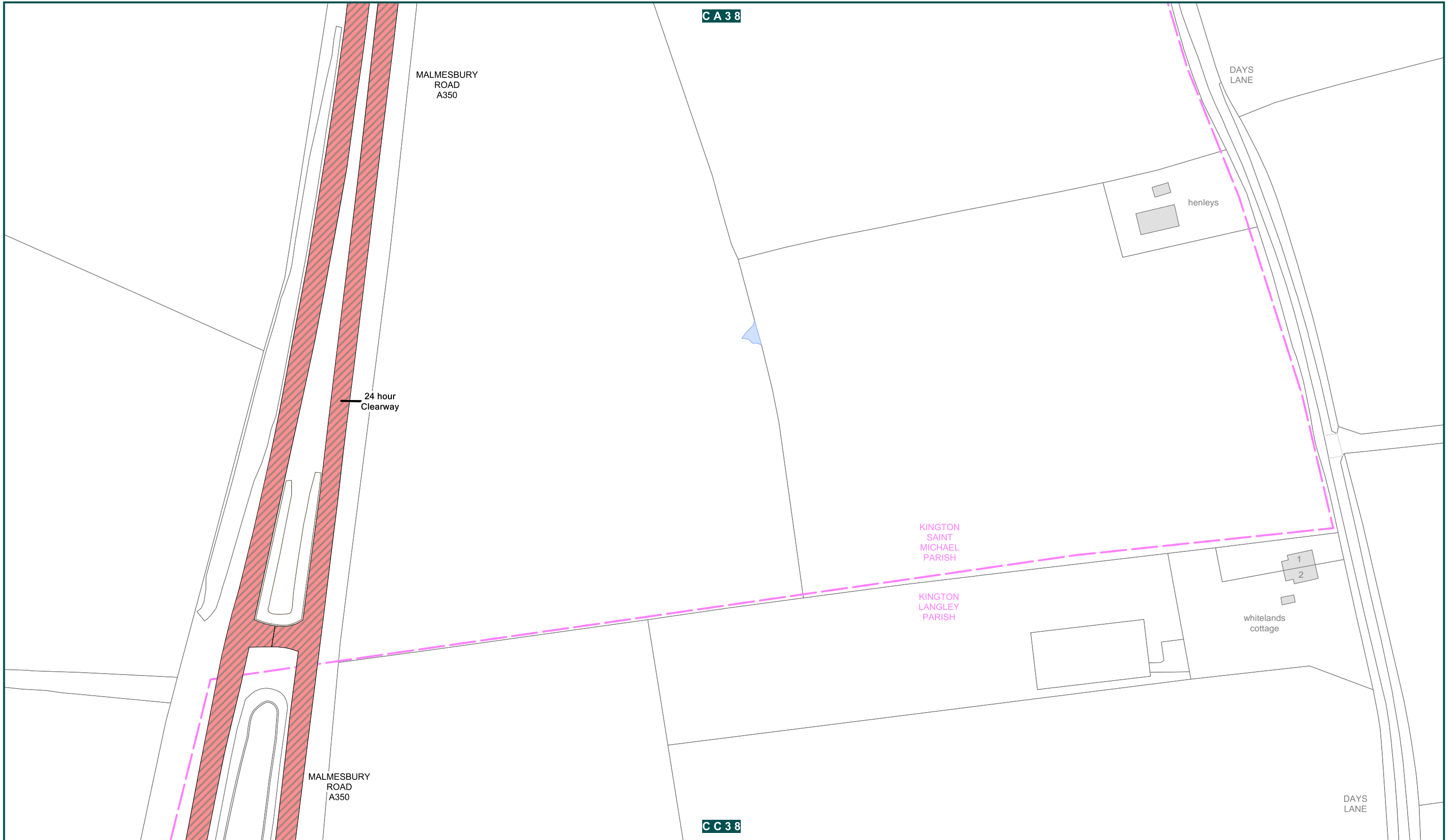
**The County of Wiltshire (Parishes of North Wiltshire)
(Prohibition and Restriction of Waiting, On Street Parking and Clearways) Consolidation Order
A350 clearway and A429 clearway**

Crown copyright and database rights 2018 Ordnance Survey 100049050

SCALE	1: 1250 @ A3	
DATE	29/01/2018	
FILE	NWPA2018CONS	
	MAP SCHEDULE	CA38

Wiltshire Council
County Hall, Bythesea Road,
Trowbridge, Wiltshire.
BA14 8JN

KEY	
PARKING	DISABLED PARKING
RESIDENT PARKING	DOCTOR PARKING
PAY AND DISPLAY	MOTORCYCLE PARKING
LOADING	NO WAITING
MULTIPLE RESTRICTIONS	NO WAITING AND NO LOADING
NO WAITING AT ANY TIME	NO WAITING AND NO LOADING AT ANY TIME
NO WAITING AT ANY TIME AND NO LOADING	PEDESTRIAN ZONE
NO WAITING AT ANY TIME AND NO LOADING AT ANY TIME	TAXI CLEARWAY
NO WAITING AT ANY TIME AND NO LOADING	CLEARWAY
ZONE	EXPERIMENTAL RESTRICTIONS
ZONE ROAD	



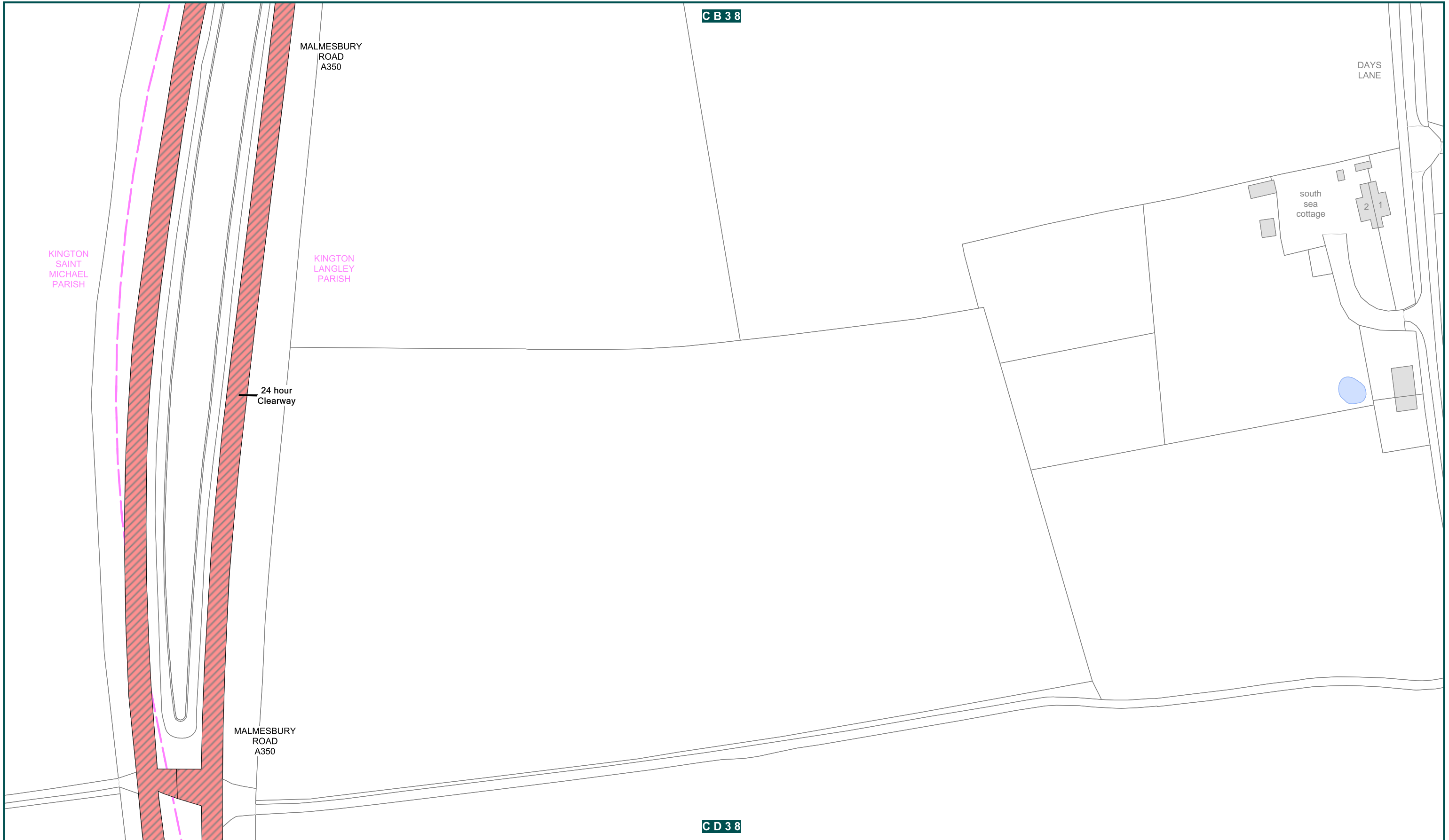
**The County of Wiltshire (Parishes of North Wiltshire)
 (Prohibition and Restriction of Waiting, On Street Parking and Clearways) Consolidation Order
 A350 clearway and A429 clearway**

Crown copyright and database rights 2018 Ordnance Survey 100049050

SCALE	1: 1250 @ A3	
DATE	29/01/2018	
FILE	NWPA2018CONS	
	MAP SCHEDULE	CB38

Wiltshire Council
 County Hall, Bythesea Road,
 Trowbridge, Wiltshire.
 BA14 8JN

KEY	
PARKING	DISABLED PARKING
RESIDENT PARKING	DOCTOR PARKING
PAY AND DISPLAY	MOTORCYCLE PARKING
LOADING	NO WAITING
MULTIPLE RESTRICTIONS	NO WAITING AND NO LOADING
NO WAITING AT ANY TIME	NO WAITING AND NO LOADING AT ANY TIME
NO WAITING AT ANY TIME AND NO LOADING	NO WAITING AT ANY TIME AND NO LOADING AT ANY TIME
NO WAITING AT ANY TIME AND NO LOADING AT ANY TIME	PEDESTRIAN ZONE
TAXI CLEARWAY	CLEARWAY
EXPERIMENTAL RESTRICTIONS	ZONE
ZONE	ZONE ROAD



**The County of Wiltshire (Parishes of North Wiltshire)
 (Prohibition and Restriction of Waiting, On Street Parking and Clearways) Consolidation Order
 A350 clearway and A429 clearway**

Crown copyright and database rights 2018 Ordnance Survey 100049050

SCALE	1: 1250 @ A3	
DATE	29/01/2018	
FILE	NWPA2018CONS	
	MAP SCHEDULE	CC38

Wiltshire Council
 County Hall, Bythesea Road,
 Trowbridge, Wiltshire.
 BA14 8JN

KEY	
PARKING	DISABLED PARKING
RESIDENT PARKING	DOCTOR PARKING
PAY AND DISPLAY	MOTORCYCLE PARKING
LOADING	NO WAITING
MULTIPLE RESTRICTIONS	NO WAITING AND NO LOADING
NO WAITING AT ANY TIME	NO WAITING AND NO LOADING AT ANY TIME
NO WAITING AT ANY TIME AND NO LOADING	NO WAITING AT ANY TIME AND NO LOADING AT ANY TIME
PEDESTRIAN ZONE	TAXI CLEARWAY
ZONE	CLEARWAY
ZONE ROAD	EXPERIMENTAL RESTRICTIONS



**The County of Wiltshire (Parishes of North Wiltshire)
 (Prohibition and Restriction of Waiting, On Street Parking and Clearways) Consolidation Order
 A350 clearway and A429 clearway**

Crown copyright and database rights 2018 Ordnance Survey 100049050

SCALE	1: 1250 @ A3	
DATE	29/01/2018	
FILE	NWPA2018CONS	
	MAP SCHEDULE	CD38

Wiltshire Council
 County Hall, Bythesea Road,
 Trowbridge, Wiltshire.
 BA14 8JN

KEY	
PARKING	DISABLED PARKING
RESIDENT PARKING	DOCTOR PARKING
PAY AND DISPLAY	MOTORCYCLE PARKING
LOADING	NO WAITING
MULTIPLE RESTRICTIONS	NO WAITING AND NO LOADING
NO WAITING AT ANY TIME	NO WAITING AND NO LOADING AT ANY TIME
NO WAITING AT ANY TIME AND NO LOADING	NO WAITING AT ANY TIME AND NO LOADING AT ANY TIME
PEDESTRIAN ZONE	TAXI CLEARWAY
ZONE	CLEARWAY
ZONE ROAD	EXPERIMENTAL RESTRICTIONS



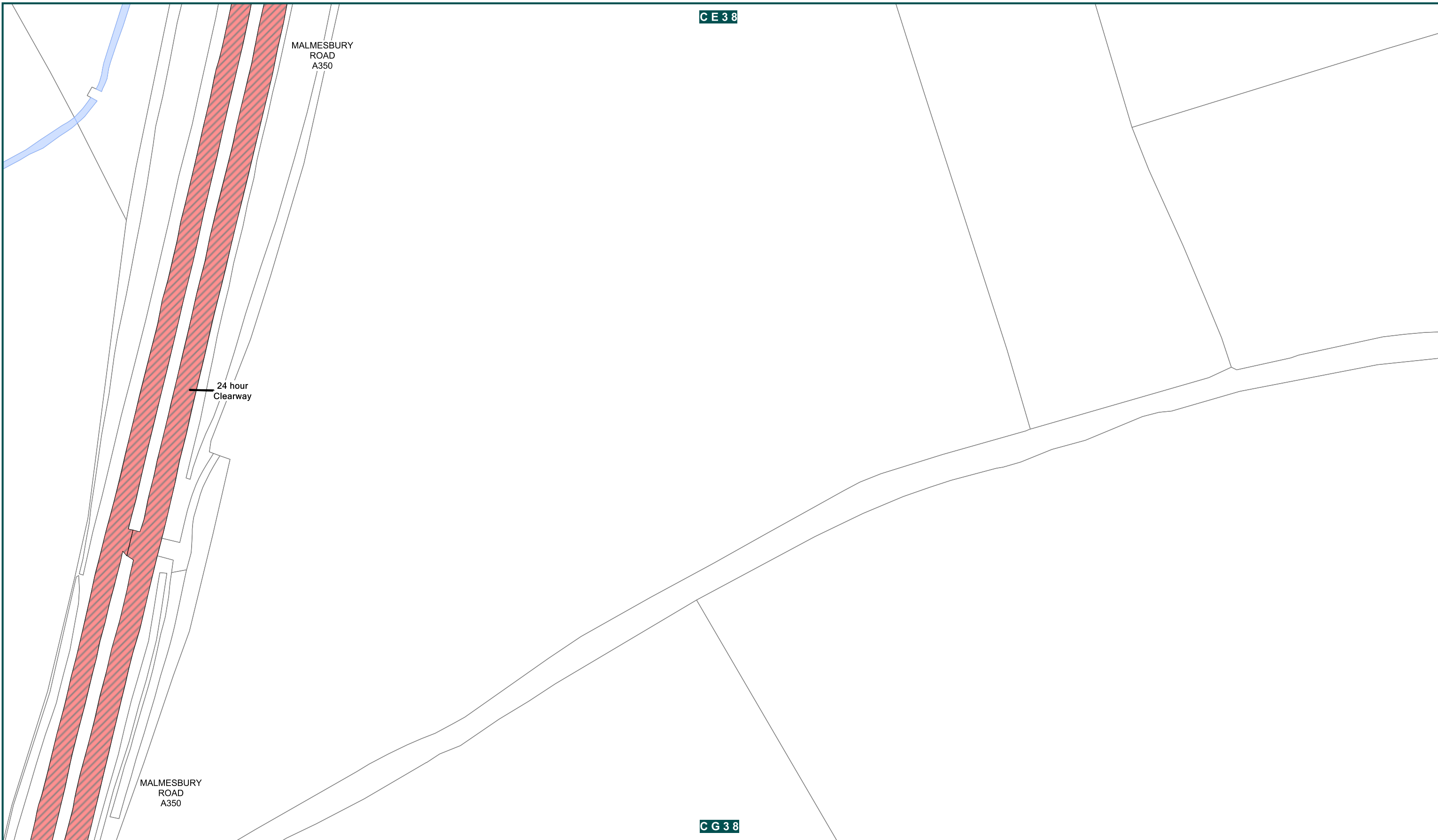
**The County of Wiltshire (Parishes of North Wiltshire)
(Prohibition and Restriction of Waiting, On Street Parking and Clearways) Consolidation Order
A350 clearway and A429 clearway**

Crown copyright and database rights 2018 Ordnance Survey 100049050

SCALE	1: 1250 @ A3	
DATE	29/01/2018	
FILE	NWPA2018CONS	
	MAP SCHEDULE	CE38

Wiltshire Council
County Hall, Bythesea Road,
Trowbridge, Wiltshire.
BA14 8JN

KEY	
PARKING	DISABLED PARKING
RESIDENT PARKING	DOCTOR PARKING
PAY AND DISPLAY	MOTORCYCLE PARKING
LOADING	NO WAITING
MULTIPLE RESTRICTIONS	NO WAITING AND NO LOADING
PEDESTRIAN ZONE	NO WAITING AND NO LOADING AT ANY TIME
NO WAITING AT ANY TIME	NO WAITING AND NO LOADING AT ANY TIME
NO WAITING AT ANY TIME AND NO LOADING	NO WAITING AT ANY TIME AND NO LOADING AT ANY TIME
NO WAITING AT ANY TIME AND NO LOADING AT ANY TIME	NO WAITING AT ANY TIME AND NO LOADING AT ANY TIME
TAXI CLEARWAY	CLEARWAY
EXPERIMENTAL RESTRICTIONS	ZONE
	ZONE ROAD



**The County of Wiltshire (Parishes of North Wiltshire)
(Prohibition and Restriction of Waiting, On Street Parking and Clearways) Consolidation Order
A350 clearway and A429 clearway**

Crown copyright and database rights 2018 Ordnance Survey 100049050

SCALE 1: 1250 @ A3

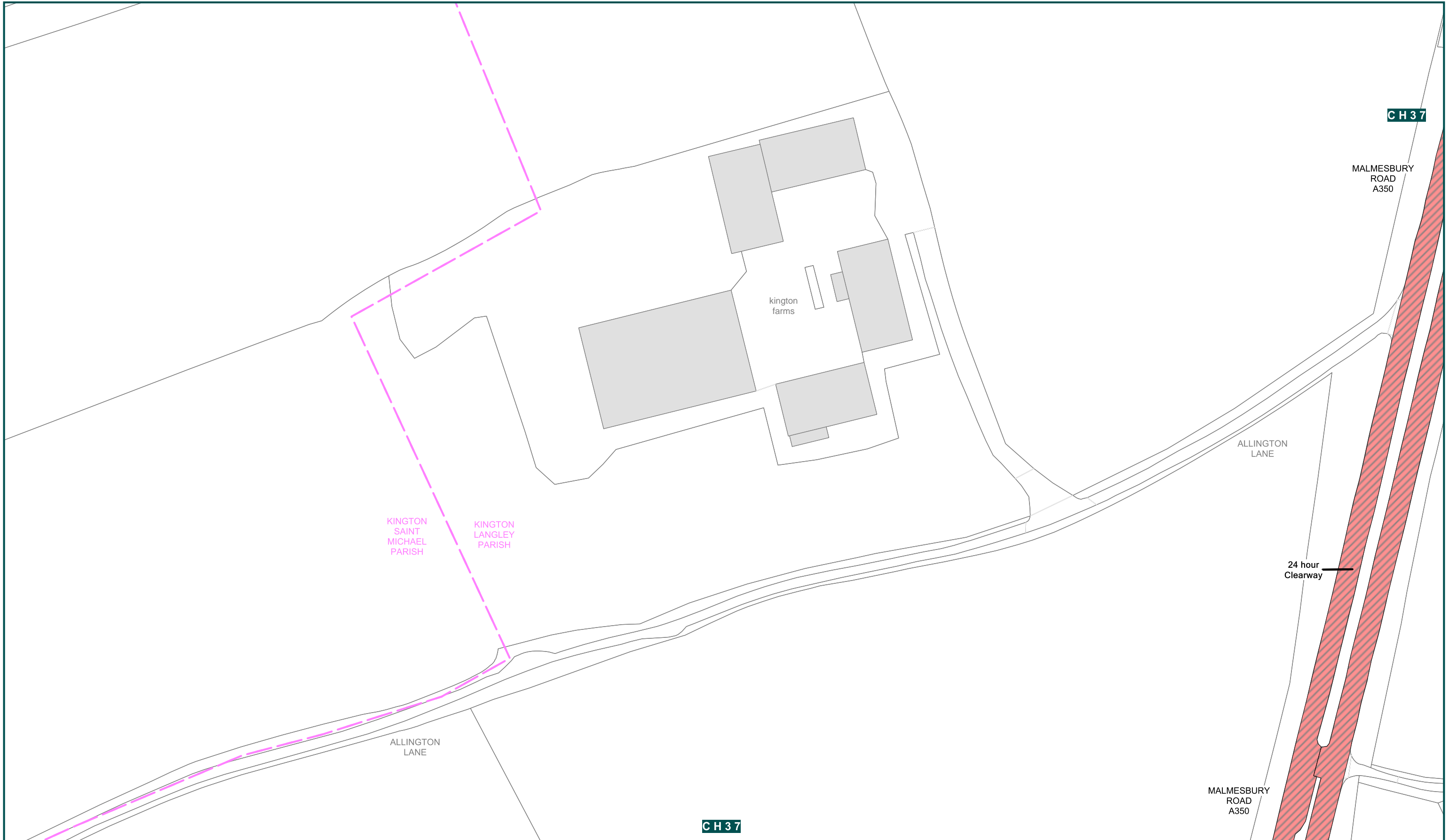
DATE 29/01/2018

FILE NWPA2018CONS

MAP SCHEDULE **CF38**

Wiltshire Council
County Hall, Bythesea Road,
Trowbridge, Wiltshire.
BA14 8JN

KEY						
PARKING	DISABLED PARKING	NO WAITING	NO WAITING AT ANY TIME	TAXI CLEARWAY	EXPERIMENTAL RESTRICTIONS	
RESIDENT PARKING	DOCTOR PARKING	NO WAITING AND NO LOADING	NO WAITING AT ANY TIME AND NO LOADING	CLEARWAY	ZONE	
PAY AND DISPLAY	MOTORCYCLE PARKING	NO WAITING AND NO LOADING AT ANY TIME	NO WAITING AT ANY TIME AND NO LOADING AT ANY TIME	PEDESTRIAN ZONE	ZONE ROAD	
LOADING	MULTIPLE RESTRICTIONS					



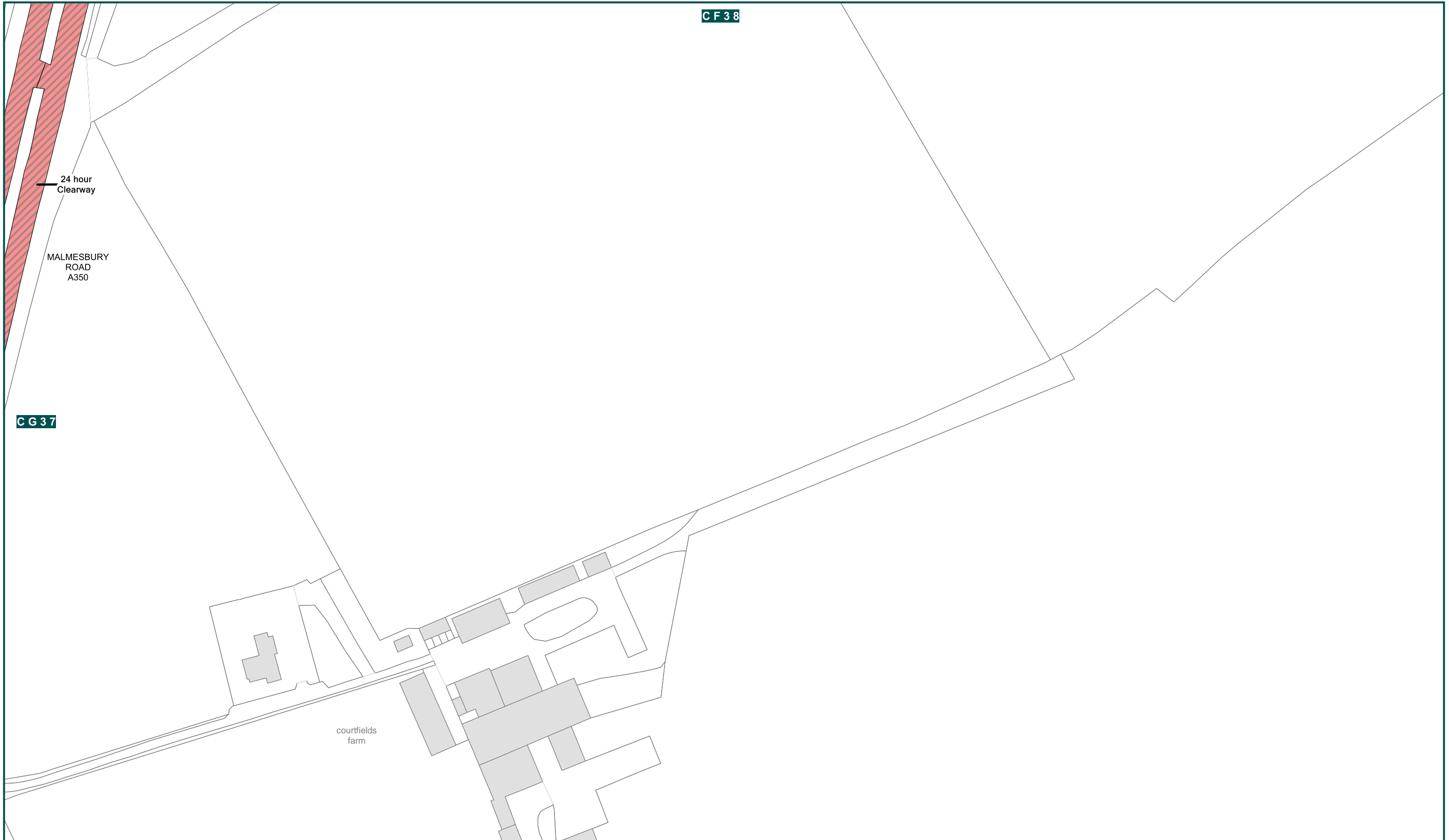
**The County of Wiltshire (Parishes of North Wiltshire)
(Prohibition and Restriction of Waiting, On Street Parking and Clearways) Consolidation Order
A350 clearway and A429 clearway**

Crown copyright and database rights 2018 Ordnance Survey 100049050

SCALE	1: 1250 @ A3	
DATE	29/01/2018	
FILE	NWPA2018CONS	
	MAP SCHEDULE	CG37

Wiltshire Council
County Hall, Bythesea Road,
Trowbridge, Wiltshire.
BA14 8JN

KEY	
PARKING	DISABLED PARKING
RESIDENT PARKING	DOCTOR PARKING
PAY AND DISPLAY	MOTORCYCLE PARKING
LOADING	NO WAITING
MULTIPLE RESTRICTIONS	NO WAITING AND NO LOADING
NO WAITING AND NO LOADING AT ANY TIME	NO WAITING AT ANY TIME
NO WAITING AT ANY TIME AND NO LOADING AT ANY TIME	TAXI CLEARWAY
PEDESTRIAN ZONE	CLEARWAY
ZONE	EXPERIMENTAL RESTRICTIONS
ZONE ROAD	



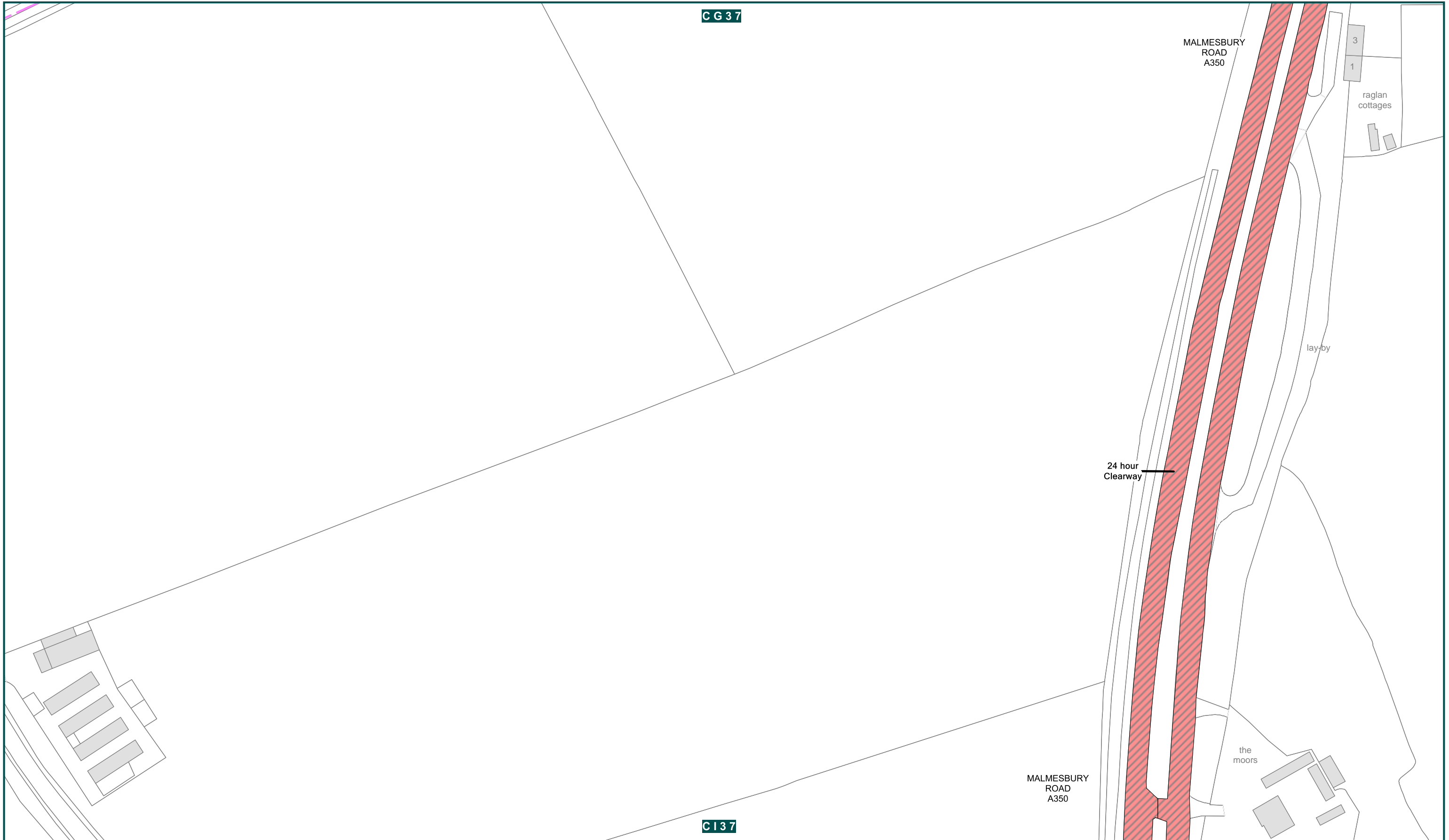
**The County of Wiltshire (Parishes of North Wiltshire)
(Prohibition and Restriction of Waiting, On Street Parking and Clearways) Consolidation Order
A350 clearway and A429 clearway**

Crown copyright and database rights 2018 Ordnance Survey 100049050

SCALE	1: 1250 @ A3	
DATE	29/01/2018	
FILE	NWPA2018CONS	
	MAP SCHEDULE	CG38

Wiltshire Council
County Hall, Bythesea Road,
Trowbridge, Wiltshire.
BA14 8JN

KEY	
PARKING	DISABLED PARKING
RESIDENT PARKING	DOCTOR PARKING
PAY AND DISPLAY	MOTORCYCLE PARKING
LOADING	LOADING
NO WAITING	NO WAITING
NO WAITING AND NO LOADING	NO WAITING AND NO LOADING
NO WAITING AND NO LOADING AT ANY TIME	NO WAITING AND NO LOADING AT ANY TIME
MULTIPLE RESTRICTIONS	MULTIPLE RESTRICTIONS
NO WAITING AT ANY TIME	NO WAITING AT ANY TIME
NO WAITING AT ANY TIME AND NO LOADING	NO WAITING AT ANY TIME AND NO LOADING
NO WAITING AT ANY TIME AND NO LOADING AT ANY TIME	NO WAITING AT ANY TIME AND NO LOADING AT ANY TIME
PEDESTRIAN ZONE	PEDESTRIAN ZONE
TAXI CLEARWAY	TAXI CLEARWAY
CLEARWAY	CLEARWAY
ZONE	ZONE
ZONE ROAD	ZONE ROAD
EXPERIMENTAL RESTRICTIONS	EXPERIMENTAL RESTRICTIONS



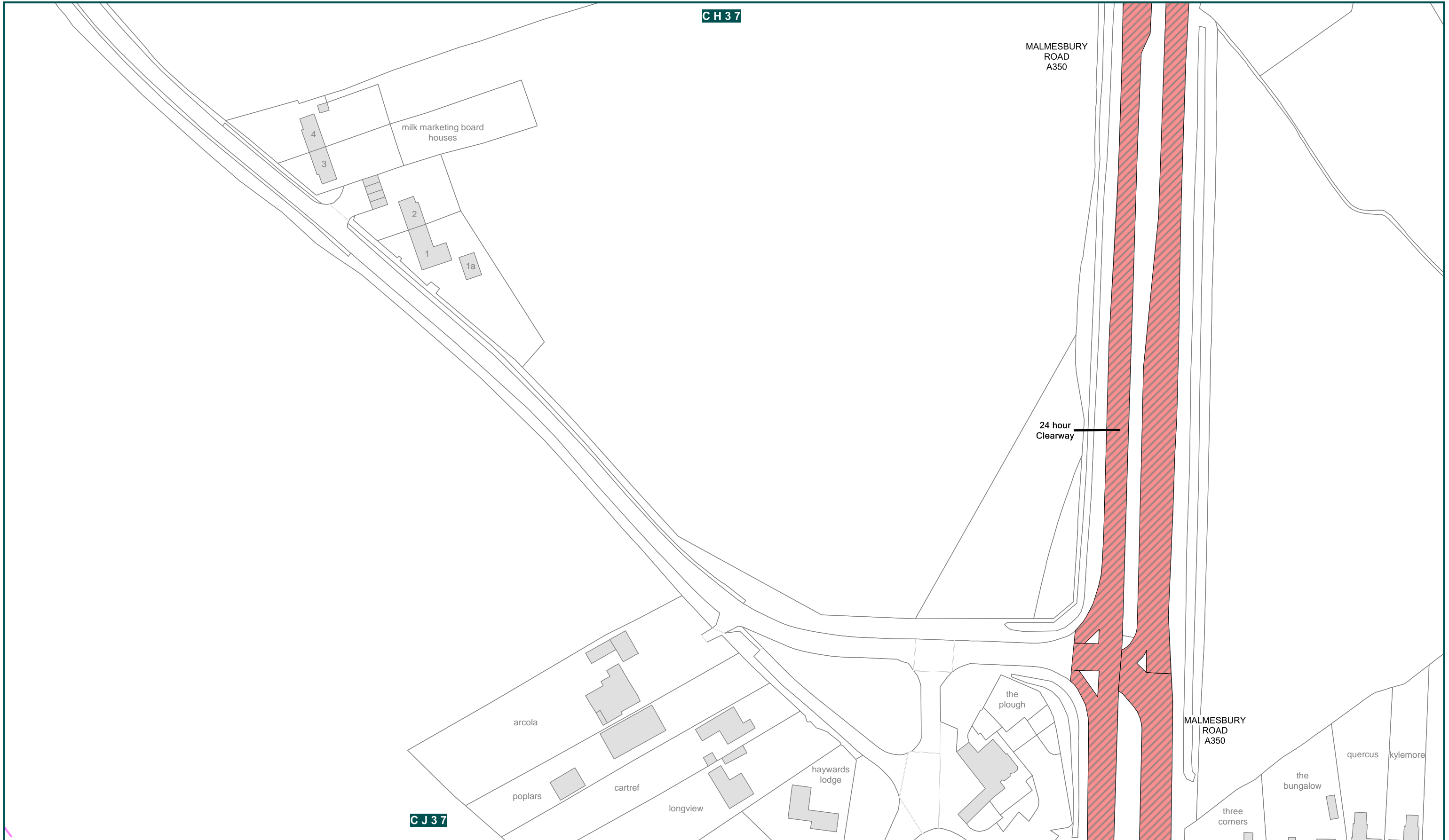
**The County of Wiltshire (Parishes of North Wiltshire)
(Prohibition and Restriction of Waiting, On Street Parking and Clearways) Consolidation Order
A350 clearway and A429 clearway**

Crown copyright and database rights 2018 Ordnance Survey 100049050

SCALE	1: 1250 @ A3	
DATE	29/01/2018	
FILE	NWPA2018CONS	
	MAP SCHEDULE	CH37

Wiltshire Council
County Hall, Bythesea Road,
Trowbridge, Wiltshire.
BA14 8JN

KEY	
PARKING	DISABLED PARKING
RESIDENT PARKING	DOCTOR PARKING
PAY AND DISPLAY	MOTORCYCLE PARKING
LOADING	LOADING
NO WAITING	NO WAITING
NO WAITING AND NO LOADING	NO WAITING AND NO LOADING
NO WAITING AND NO LOADING AT ANY TIME	NO WAITING AND NO LOADING AT ANY TIME
MULTIPLE RESTRICTIONS	MULTIPLE RESTRICTIONS
NO WAITING AT ANY TIME	NO WAITING AT ANY TIME
NO WAITING AT ANY TIME AND NO LOADING	NO WAITING AT ANY TIME AND NO LOADING
NO WAITING AT ANY TIME AND NO LOADING AT ANY TIME	NO WAITING AT ANY TIME AND NO LOADING AT ANY TIME
PEDESTRIAN ZONE	PEDESTRIAN ZONE
TAXI CLEARWAY	TAXI CLEARWAY
CLEARWAY	CLEARWAY
ZONE	ZONE
ZONE ROAD	ZONE ROAD
EXPERIMENTAL RESTRICTIONS	EXPERIMENTAL RESTRICTIONS



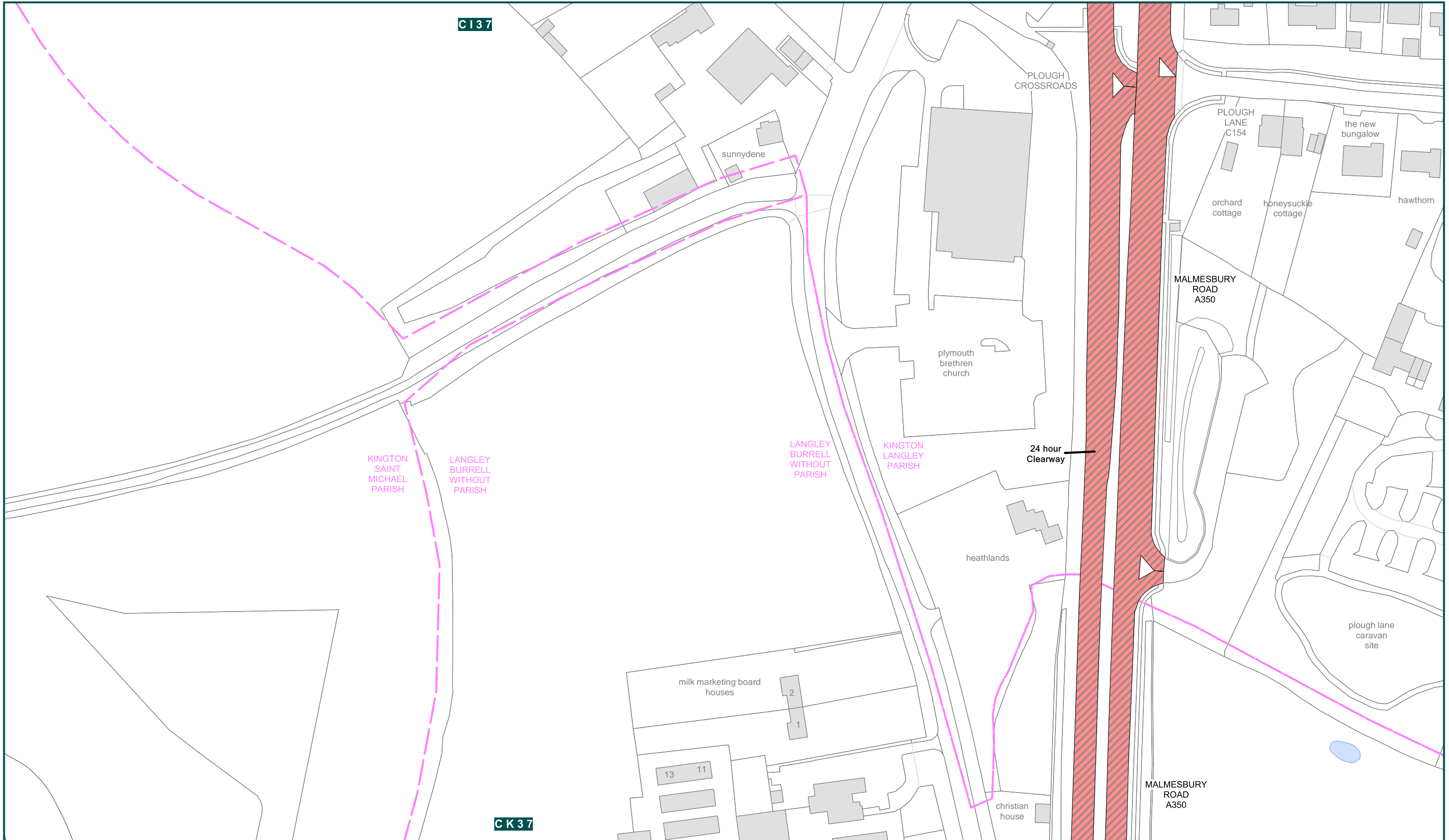
**The County of Wiltshire (Parishes of North Wiltshire)
(Prohibition and Restriction of Waiting, On Street Parking and Clearways) Consolidation Order
A350 clearway and A429 clearway**

Crown copyright and database rights 2018 Ordnance Survey 100049050

SCALE	1: 1250 @ A3	
DATE	29/01/2018	
FILE	NWPA2018CONS	
	MAP SCHEDULE	CI37

Wiltshire Council
County Hall, Bythesea Road,
Trowbridge, Wiltshire.
BA14 8JN

KEY	
PARKING	DISABLED PARKING
RESIDENT PARKING	DOCTOR PARKING
PAY AND DISPLAY	MOTORCYCLE PARKING
LOADING	MULTIPLE RESTRICTIONS
NO WAITING	NO WAITING AND NO LOADING
NO WAITING AND NO LOADING AT ANY TIME	NO WAITING AT ANY TIME AND NO LOADING AT ANY TIME
NO WAITING AT ANY TIME AND NO LOADING AT ANY TIME	PEDESTRIAN ZONE
TAXI CLEARWAY	CLEARWAY
EXPERIMENTAL RESTRICTIONS	ZONE
	ZONE ROAD



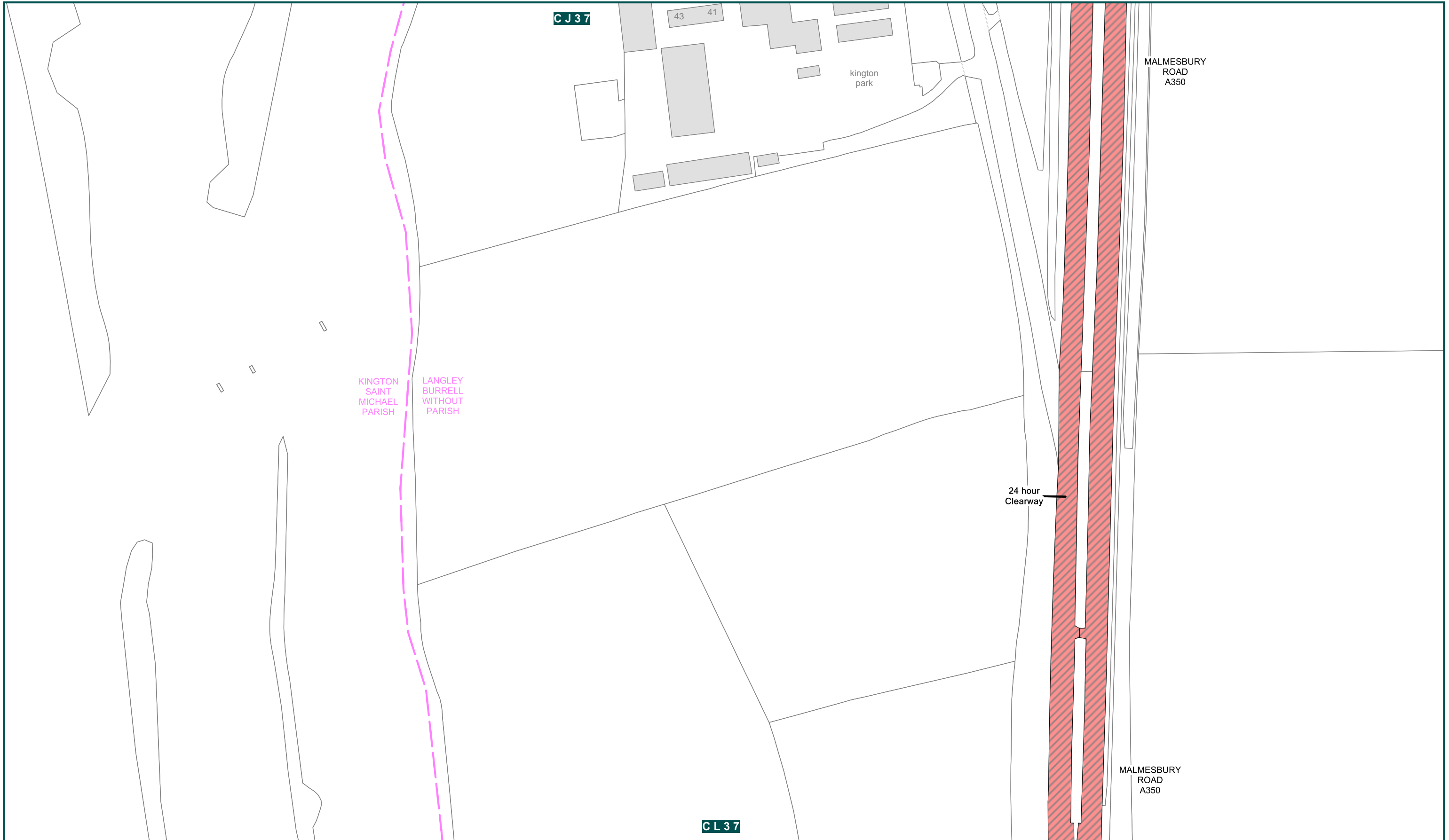
**The County of Wiltshire (Parishes of North Wiltshire)
(Prohibition and Restriction of Waiting, On Street Parking and Clearways) Consolidation Order
A350 clearway and A429 clearway**

Crown copyright and database rights 2018 Ordnance Survey 100049050

SCALE	1: 1250 @ A3
DATE	29/01/2018
FILE	NWPA2018CONS
MAP SCHEDULE	CJ37

Wiltshire Council
County Hall, Bythesea Road,
Trowbridge, Wiltshire.
BA14 8JN

KEY	
	PARKING
	DOCTOR PARKING
	RESIDENT PARKING
	PAY AND DISPLAY
	DISABLED PARKING
	DOCTOR PARKING
	MOTORCYCLE PARKING
	LOADING
	NO WAITING
	NO WAITING AND NO LOADING
	NO WAITING AND NO LOADING AT ANY TIME
	MULTIPLE RESTRICTIONS
	NO WAITING AT ANY TIME
	NO WAITING AT ANY TIME AND NO LOADING
	NO WAITING AT ANY TIME AND NO LOADING AT ANY TIME
	PEDESTRIAN ZONE
	TAXI CLEARWAY
	CLEARWAY
	ZONE
	ZONE ROAD
	EXPERIMENTAL RESTRICTIONS



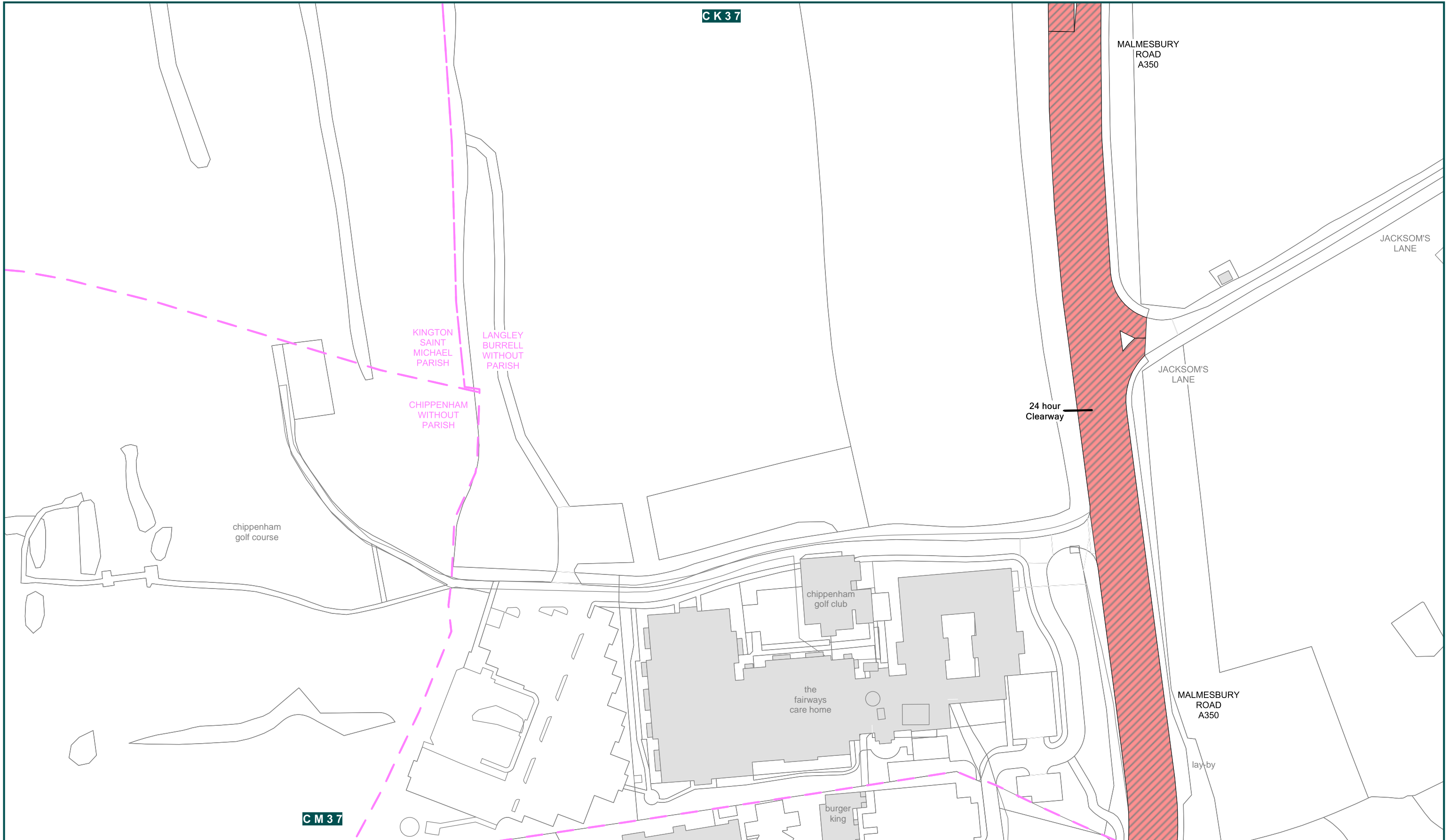
**The County of Wiltshire (Parishes of North Wiltshire)
(Prohibition and Restriction of Waiting, On Street Parking and Clearways) Consolidation Order
A350 clearway and A429 clearway**

Crown copyright and database rights 2018 Ordnance Survey 100049050

SCALE	1: 1250 @ A3	
DATE	29/01/2018	
FILE	NWPA2018CONS	
	MAP SCHEDULE	CK37

Wiltshire Council
County Hall, Bythesea Road,
Trowbridge, Wiltshire.
BA14 8JN

KEY	
PARKING	DISABLED PARKING
RESIDENT PARKING	DOCTOR PARKING
PAY AND DISPLAY	MOTORCYCLE PARKING
LOADING	MULTIPLE RESTRICTIONS
NO WAITING	NO WAITING AT ANY TIME
NO WAITING AND NO LOADING	NO WAITING AND NO LOADING AT ANY TIME
NO WAITING AT ANY TIME	NO WAITING AT ANY TIME AND NO LOADING
NO WAITING AT ANY TIME AND NO LOADING AT ANY TIME	PEDESTRIAN ZONE
TAXI CLEARWAY	CLEARWAY
EXPERIMENTAL RESTRICTIONS	ZONE
	ZONE ROAD



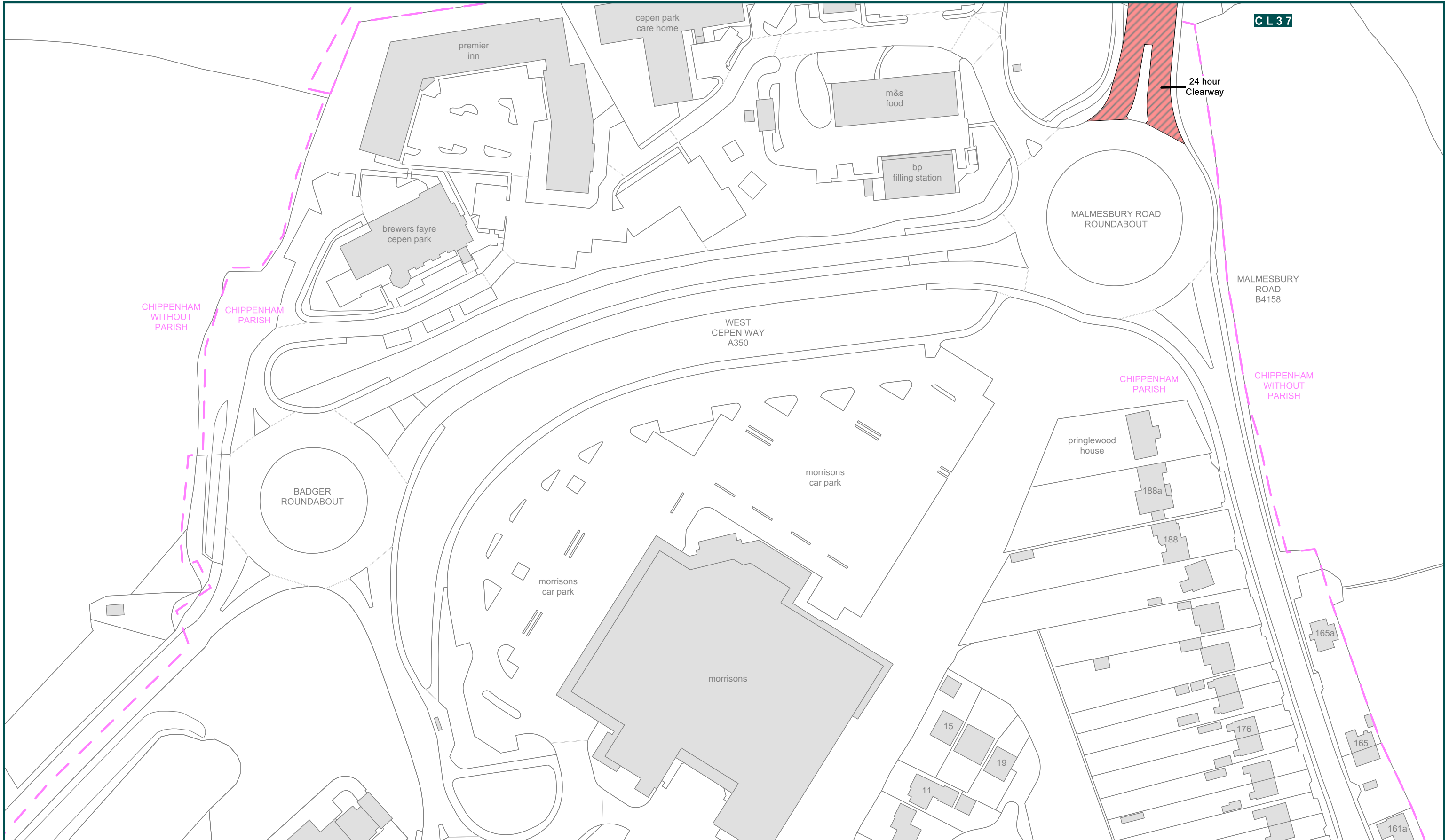
**The County of Wiltshire (Parishes of North Wiltshire)
(Prohibition and Restriction of Waiting, On Street Parking and Clearways) Consolidation Order
A350 clearway and A429 clearway**

Crown copyright and database rights 2018 Ordnance Survey 100049050

SCALE	1: 1250 @ A3	
DATE	29/01/2018	
FILE	NWPA2018CONS	
	MAP SCHEDULE	CL37

Wiltshire Council
County Hall, Bythesea Road,
Trowbridge, Wiltshire.
BA14 8JN

KEY	
PARKING	DISABLED PARKING
RESIDENT PARKING	DOCTOR PARKING
PAY AND DISPLAY	MOTORCYCLE PARKING
LOADING	NO WAITING
MULTIPLE RESTRICTIONS	NO WAITING AND NO LOADING
PEDESTRIAN ZONE	NO WAITING AND NO LOADING AT ANY TIME
NO WAITING AT ANY TIME	NO WAITING AT ANY TIME AND NO LOADING
NO WAITING AT ANY TIME AND NO LOADING AT ANY TIME	TAXI CLEARWAY
CLEARWAY	ZONE
ZONE ROAD	EXPERIMENTAL RESTRICTIONS



**The County of Wiltshire (Parishes of North Wiltshire)
(Prohibition and Restriction of Waiting, On Street Parking and Clearways) Consolidation Order
A350 clearway and A429 clearway**

Crown copyright and database rights 2018 Ordnance Survey 100049050

SCALE	1: 1250 @ A3	
DATE	29/01/2018	
FILE	NWPA2018CONS	
	MAP SCHEDULE	CM37

Wiltshire Council
County Hall, Bythesea Road,
Trowbridge, Wiltshire.
BA14 8JN

KEY	
PARKING	DISABLED PARKING
RESIDENT PARKING	NO WAITING
PAY AND DISPLAY	NO WAITING AND NO LOADING
DOCTOR PARKING	NO WAITING AND NO LOADING AT ANY TIME
MOTORCYCLE PARKING	MULTIPLE RESTRICTIONS
LOADING	NO WAITING AT ANY TIME
TAXI CLEARWAY	NO WAITING AT ANY TIME AND NO LOADING
CLEARWAY	NO WAITING AT ANY TIME AND NO LOADING AT ANY TIME
PEDESTRIAN ZONE	TAXI CLEARWAY
ZONE	CLEARWAY
ZONE ROAD	ZONE
EXPERIMENTAL RESTRICTIONS	ZONE ROAD

NORTH WILTSHIRE PARISHES	REVISION NOTES
north-wiltshire-000-cover-2021-08-16	front cover
north-wiltshire-000-north-area-map-2021-08-16	north wiltshire map
north-wiltshire-00-articles-3126-order-2018-01-29	North Wiltshire parishes articles: seal 85904
north-wiltshire-0-amendment-01-3222-order-2019-05-13	North Wiltshire parishes amendment order 01: seal 89339
north-wiltshire-0-amendment-02-3194-order-2018-12-10	North Wiltshire parishes amendment order 02: seal 88268
north-wiltshire-0-amendment-03-3248-order-2019-09-02	North Wiltshire parishes amendment order 03: seal 90140
north-wiltshire-0-amendment-05-3302-order-2020-11-09	North Wiltshire parishes amendment order 05: seal 92360
north-wiltshire-0-amendment-06-3344-order-2021-08-16	North Wiltshire parishes amendment order 06: seal 10200
north-wiltshire-0-penalty-01-2468-order-2008-03-31	North Wiltshire parishes notice of penalty charges: not sealed
ASHTON KEYNES	ASHTON KEYNES
north-wiltshire-ashton-keynes-map-gazetteer-2021-08-16	Ashton Keynes street names: A-Z
north-wiltshire-ashton-keynes-map-overview-2021-08-16	Ashton Keynes overview: 02 maps
north-wiltshire-ashton-keynes-map-schedule-W60-2018-01-29	
north-wiltshire-ashton-keynes-map-schedule-X60-2018-01-29	
BOX	BOX
north-wiltshire-box-map-gazetteer-2021-08-16	Box street names: A-Z
north-wiltshire-box-map-overview-2021-08-16	Box overview: 09 maps
north-wiltshire-box-map-schedule-DF24-2018-01-29	
north-wiltshire-box-map-schedule-DF25-2018-01-29	
north-wiltshire-box-map-schedule-DG24-2018-01-29	
north-wiltshire-box-map-schedule-DH24-2018-01-29	
north-wiltshire-box-map-schedule-DH25-2018-01-29	
north-wiltshire-box-map-schedule-DI21-2018-01-29	
north-wiltshire-box-map-schedule-DJ20-2018-01-29	
north-wiltshire-box-map-schedule-DJ21-2018-01-29	
north-wiltshire-box-map-schedule-DK20-2018-01-29	

NORTH WILTSHIRE PARISHES	REVISION NOTES
CASTLE COMBE	CASTLE COMBE
north-wiltshire-castle-combe-map-gazetteer-2021-08-16	Castle Combe street names: A-Z
north-wiltshire-castle-combe-map-overview-2021-08-16	Castle Combe overview: 10 maps
north-wiltshire-castle-combe-map-schedule-CE24-2018-01-29	
north-wiltshire-castle-combe-map-schedule-CF24-2018-01-29	
north-wiltshire-castle-combe-map-schedule-CF25-2018-01-29	
north-wiltshire-castle-combe-map-schedule-CG23-2018-01-29	
north-wiltshire-castle-combe-map-schedule-CG24-2018-01-29	
north-wiltshire-castle-combe-map-schedule-CH23-2018-01-29	
north-wiltshire-castle-combe-map-schedule-CH24-2018-01-29	
north-wiltshire-castle-combe-map-schedule-CI23-2018-01-29	
north-wiltshire-castle-combe-map-schedule-CJ23-2018-01-29	
north-wiltshire-castle-combe-map-schedule-CK23-2018-01-29	
CHERHILL AND YATESBURY	CHERHILL AND YATESBURY
north-wiltshire-cherhill-map-gazetteer-2021-08-16	Cherhill and Yatesbury street names: A-Z
north-wiltshire-cherhill-map-overview-2021-08-16	Cherhill and Yatesbury overview: 02 maps
north-wiltshire-cherhill-map-schedule-DC59-2020-11-09	
north-wiltshire-cherhill-map-schedule-DD59-2020-11-09	
COLERNE	COLERNE
north-wiltshire-colerne-map-gazetteer-2021-08-16	Colerne street names: A-Z
north-wiltshire-colerne-map-overview-2021-08-16	Colerne overview: 03 maps
north-wiltshire-colerne-map-schedule-DA19-2018-01-29	
north-wiltshire-colerne-map-schedule-DB18-2018-01-29	
north-wiltshire-colerne-map-schedule-DB19-2018-01-29	

NORTH WILTSHIRE PARISHES	REVISION NOTES
HILMARTON	HILMARTON
north-wiltshire-hilmarton-map-gazetteer-2021-08-16	Hilmarton street names: A-Z
north-wiltshire-hilmarton-map-overview-2021-08-16	Hilmarton overview: 01 map
north-wiltshire-hilmarton-map-schedule-CM59-2018-01-29	
LACOCK	LACOCK
north-wiltshire-lacock-map-gazetteer-2021-08-16	Lacock street names: A-Z
north-wiltshire-lacock-map-overview-2021-08-16	Lacock overview: 9 maps
north-wiltshire-lacock-map-schedule-DH37-2018-01-29	
north-wiltshire-lacock-map-schedule-DI38-2018-01-29	
north-wiltshire-lacock-map-schedule-DJ38-2018-01-29	
north-wiltshire-lacock-map-schedule-DK38-2018-01-29	
north-wiltshire-lacock-map-schedule-DK39-2018-01-29	
north-wiltshire-lacock-map-schedule-DL38-2018-01-29	
north-wiltshire-lacock-map-schedule-DL39-2018-01-29	
north-wiltshire-lacock-map-schedule-DL40-2018-01-29	
north-wiltshire-lacock-map-schedule-DM38-2018-01-29	
LYDIARD MILLICENT	LYDIARD MILLICENT
north-wiltshire-lydiard-millicent-map-gazetteer-2021-08-16	Lydiard Millicent street names: A-Z
north-wiltshire-lydiard-millicent-map-overview-2021-08-16	Lydiard Millicent overview: 02 maps
north-wiltshire-lydiard-millicent-map-schedule-BC72-2018-01-29	
north-wiltshire-lydiard-millicent-map-schedule-BC73-2018-01-29	
LYDIARD TREGOZE	LYDIARD TREGOZE
north-wiltshire-lydiard-tregoze-map-gazetteer-2021-08-16	Lydiard Tregoze street names: A-Z
north-wiltshire-lydiard-tregoze-map-overview-2021-08-16	Lydiard Tregoze overview: 01 map
north-wiltshire-lydiard-tregoze-map-schedule-BN74-2018-01-29	

NORTH WILTSHIRE PARISHES	REVISION NOTES
LYNEHAM	LYNEHAM
north-wiltshire-lyneham-map-gazetteer-2021-08-16	Lyneham street names: A-Z
north-wiltshire-lyneham-map-overview-2021-08-16	Lyneham overview: 04 maps
north-wiltshire-lyneham-map-schedule-BY57-2018-01-29	
north-wiltshire-lyneham-map-schedule-BY58-2018-01-29	
north-wiltshire-lyneham-map-schedule-BZ59-2018-01-29	
north-wiltshire-lyneham-map-schedule-CA59-2018-01-29	
MARSTON MEYSEY	MARSTON MEYSEY
north-wiltshire-marston-meysey-map-gazetteer-2021-08-16	Marston Meysey street names: A-Z
north-wiltshire-marston-meysey-map-overview-2021-08-16	Marston Meysey overview: 10 maps
north-wiltshire-marston-meysey-map-schedule-K81-2018-01-29	
north-wiltshire-marston-meysey-map-schedule-L80-2018-01-29	
north-wiltshire-marston-meysey-map-schedule-L81-2018-01-29	
north-wiltshire-marston-meysey-map-schedule-O80-2018-01-29	
north-wiltshire-marston-meysey-map-schedule-P80-2018-01-29	
north-wiltshire-marston-meysey-map-schedule-S80-2018-01-29	
north-wiltshire-marston-meysey-map-schedule-S81-2018-01-29	
north-wiltshire-marston-meysey-map-schedule-S82-2018-01-29	
north-wiltshire-marston-meysey-map-schedule-S83-2018-01-29	
north-wiltshire-marston-meysey-map-schedule-T80-2018-01-29	
PURTON	PURTON
north-wiltshire-purton-map-gazetteer-2021-08-16	Purton street names: A-Z
north-wiltshire-purton-map-overview-2021-08-16	Purton overview: 15 maps
north-wiltshire-purton-map-schedule-AP76-2018-01-29	
north-wiltshire-purton-map-schedule-AQ76-2018-01-29	
north-wiltshire-purton-map-schedule-AQ77-2018-01-29	

NORTH WILTSHIRE PARISHES	REVISION NOTES
north-wiltshire-purton-map-schedule-AV73-2018-01-29	
north-wiltshire-purton-map-schedule-AW73-2018-01-29	
north-wiltshire-purton-map-schedule-AX71-2018-01-29	
north-wiltshire-purton-map-schedule-AX72-2021-08-16	amendment 06
north-wiltshire-purton-map-schedule-AX73-2018-01-29	
north-wiltshire-purton-map-schedule-AY76-2019-05-13	amendment 01
north-wiltshire-purton-map-schedule-AY77-2019-05-13	amendment 01
north-wiltshire-purton-map-schedule-AY78-2019-09-02	amendment 03
north-wiltshire-purton-map-schedule-AY79-2019-09-02	amendment 03
north-wiltshire-purton-map-schedule-AZ77-2019-05-13	amendment 01
north-wiltshire-purton-map-schedule-AZ78-2019-09-02	amendment 03
north-wiltshire-purton-map-schedule-AZ79-2019-09-02	amendment 03
SHERSTON	SHERSTON
north-wiltshire-sherston-map-gazetteer-2021-08-16	Sherston street names: A-Z
north-wiltshire-sherston-map-overview-2021-08-16	Sherston overview: 03 maps
north-wiltshire-sherston-map-schedule-BC26-2018-01-29	
north-wiltshire-sherston-map-schedule-BD25-2018-01-29	
north-wiltshire-sherston-map-schedule-BD26-2018-01-29	
STANTON SAINT QUINTIN	STANTON SAINT QUINTIN
north-wiltshire-stanton-st-quintin-map-gazetteer-2021-08-16	Stanton Saint Quintin street names: A-Z
north-wiltshire-stanton-st-quintin-map-overview-2021-08-16	Stanton Saint Quintin overview: 02 maps
north-wiltshire-stanton-st-quintin-map-schedule-BU38-2018-01-29	
north-wiltshire-stanton-st-quintin-map-schedule-BV38-2018-01-29	

NORTH WILTSHIRE PARISHES	REVISION NOTES
SUTTON BENGER	SUTTON BENGER
north-wiltshire-sutton-benger-map-gazetteer-2021-08-16	Sutton Benger street names: A-Z
north-wiltshire-sutton-benger-map-overview-2021-08-16	Sutton Benger overview: 01 map
north-wiltshire-sutton-benger-map-schedule-CB44-2018-12-10	amendment 02
A350 + A429 CLEARWAY	A350 + A429 CLEARWAY
north-wiltshire-x-a350-clearway-map-gazetteer-2021-08-16	A350 + A429 clearway street names: A-Z
north-wiltshire-x-a350-clearway-map-overview-2021-08-16	A350 + A429 clearway overview: 17 maps
north-wiltshire-x-a350-clearway-map-schedule-BX38-2018-01-29	
north-wiltshire-x-a350-clearway-map-schedule-BY38-2018-01-29	
north-wiltshire-x-a350-clearway-map-schedule-BZ38-2018-01-29	
north-wiltshire-x-a350-clearway-map-schedule-CA38-2018-01-29	
north-wiltshire-x-a350-clearway-map-schedule-CB38-2018-01-29	
north-wiltshire-x-a350-clearway-map-schedule-CC38-2018-01-29	
north-wiltshire-x-a350-clearway-map-schedule-CD38-2018-01-29	
north-wiltshire-x-a350-clearway-map-schedule-CE38-2018-01-29	
north-wiltshire-x-a350-clearway-map-schedule-CF38-2018-01-29	
north-wiltshire-x-a350-clearway-map-schedule-CG37-2018-01-29	
north-wiltshire-x-a350-clearway-map-schedule-CG38-2018-01-29	
north-wiltshire-x-a350-clearway-map-schedule-CH37-2018-01-29	
north-wiltshire-x-a350-clearway-map-schedule-CI37-2018-01-29	
north-wiltshire-x-a350-clearway-map-schedule-CJ37-2018-01-29	
north-wiltshire-x-a350-clearway-map-schedule-CK37-2018-01-29	
north-wiltshire-x-a350-clearway-map-schedule-CL37-2018-01-29	
north-wiltshire-x-a350-clearway-map-schedule-CM37-2018-01-29	