

**Map Based Traffic Regulation Order
(MBTRO)**

**The County of Wiltshire
(Parishes of North Wiltshire)
(Prohibition and Restriction of Waiting, On Street Parking and Clearways)
Consolidation Order
2018**

Parishes: -

Ashton Keynes, Box, Castle Combe, Colerne, Hilmarton, Lacock, Lydiard Millicent, Lydiard Tregoze, Lyneham, Marston Meysey, Purton, Sherston, Stanton Saint Quintin and Sutton Benger

Clearway: -

A350 and A429 clearway - Kington Langley, Kington Saint Michael, Langley Burrell Without, and Stanton Saint Quintin parishes

MBTRO filename: NWPA2018CONS

WILTSHIRE COUNCIL**ROAD TRAFFIC REGULATION ACT 1984**
TRAFFIC MANAGEMENT ACT 2004**THE COUNTY OF WILTSHIRE (PARISHES OF NORTH WILTSHIRE) (PROHIBITION AND RESTRICTION OF WAITING, TAXI RANK CLEARWAYS AND ON STREET PARKING) CONSOLIDATION ORDER 2018**

The Council of the County of Wiltshire in exercise of its powers under Sections 1, 2, 4, 32, 35, 53 and Part IV of Schedule 9 of the Road Traffic Regulation Act 1984 (hereinafter referred to as "the Act of 1984") as amended and the Traffic Management Act 2004 (hereinafter referred to as "the Act of 2004") as amended and of all other enabling powers and after consultation with the Chief Officer of Police in accordance with Part III of Schedule 9 to the Act of 1984 hereby makes the following Order.

PART I – GENERAL**Commencement and Citation**

1. This Order shall come into operation on 29th January 2018 and may be cited as The County of Wiltshire (Parishes of North Wiltshire) (Prohibition and Restriction of Waiting, Taxi Rank Clearways and On Street Parking) Consolidation Order 2018.

Revocations

2. The following Orders are hereby revoked:

The County of Wiltshire (Parishes in the District of North Wiltshire) (Prohibition and Restriction of Waiting, On Street Parking and Clearways) Consolidation Order 2006

The County of Wiltshire (Parishes in the District of North Wiltshire) (Prohibition and Restriction of Waiting, On Street Parking and Clearways) Consolidation Order 2006 (Amendment No.1) Order 2007

The County of Wiltshire (Parishes in the District of North Wiltshire) (Prohibition and Restriction of Waiting, On Street Parking and Clearways) Consolidation Order 2006 (Amendment No.2) Order 2008

The County of Wiltshire (Parishes in the District of North Wiltshire) (Prohibition and Restriction of Waiting, On Street Parking and Clearways) Consolidation Order 2006 (Amendment No.3) Order 2010

The County of Wiltshire (Parishes in the District of North Wiltshire) (Prohibition and Restriction of Waiting, On Street Parking and Clearways) Consolidation Order 2006 (Amendment No.4) Order 2009

The County of Wiltshire (Parishes in the District of North Wiltshire) (Prohibition and Restriction of Waiting, On Street Parking and Clearways) Consolidation Order 2006 (Amendment No.5) Order 2010

The County of Wiltshire (Parishes in the District of North Wiltshire) (Prohibition and Restriction of Waiting, On Street Parking and Clearways) Consolidation Order 2006 (Amendment No.6) Order 2011

The County of Wiltshire (Parishes in the District of North Wiltshire) (Prohibition and Restriction of Waiting, On Street Parking and Clearways) Consolidation Order 2006 (Amendment No.7) Order 2011

The County of Wiltshire (Parishes in the District of North Wiltshire) (Prohibition and Restriction of Waiting, On Street Parking and Clearways) Consolidation Order 2006 (Amendment No.9) Order 2015

The County of Wiltshire (District North Wiltshire) (Civil Parking Enforcement) Amendment Order 2008

Interpretation

- 3(1) In this Order, except where the context otherwise requires, the following expressions have the meanings hereby respectively assigned to them:-

"Civil Enforcement Officer" has the meaning defined in Article 76(1) of the Act of 2004

“delivering” and “collecting” in relation to any goods includes checking the goods for the purpose of their delivery or collection

"disabled persons vehicle" means a vehicle lawfully displaying a disabled persons badge

“disabled persons badge” means a badge issued by a local authority in the form prescribed by Regulations 7 and 11 of the Disabled Persons (Badges for Motor Vehicles) (England) Regulations 2000

“disabled persons bay” means a road or length of road designated for the leaving of vehicles as indicated by appropriate road markings designating that bay as reserved for disabled blue badge holders

"driver" in relation to a vehicle waiting in a parking place or on a road or length of road, means the person driving the vehicle at the time it was left in that parking place or road or length of road

“goods” includes postal packets of any description

“goods vehicle” has the meaning defined in the Traffic Signs Regulations and General Directions 2002

“hackney carriage” means a vehicle licensed under Section 37 of the Town Police Clauses Act 1847, or Section 6 of the Metropolitan Public Carriage Act 1869(b) or under any similar enactment

“lay-by” in relation to a main carriageway, means any area intended for the use of waiting of vehicles at the side of the main carriageway

“loading bay area” means the part of a road authorised by this Order to be used as a loading and unloading only area and indicated by sign diagram number 660.4 as defined in Schedule 2 of the Traffic Signs Regulations and General Directions 2002

“main carriageway” means any carriageway of a road used primarily by through traffic and excludes any lay-by

“medical practitioner” means a fully registered medical practitioner within the meaning of the Medical Act 1983

“Medical Practitioner’s Parking Permit” means a permit bearing the words “Medical Practitioner” (and includes the name and address of the surgery) issued by Wiltshire Council or its agent to a Medical Practitioner for use in a designated Doctor parking bay identified on the plans attached to this Order

“motor cycle” and “invalid carriage” and “passenger vehicle” have the same meaning as defined in Section 136 of the Act of 1984

“parking place” means a road or length of road designated for the leaving of vehicles as indicated by appropriate road markings

“parking bay” means an area contained within a parking place as indicated by the appropriate road markings

“parking disc” has the same meaning as provided in the Local Authorities’ Traffic Orders (Exemptions for Disabled Persons) (England) Regulations 2000

“Pay & Display parking place(s)” means a parking place or parking bay identified on the plans attached to this Order and subject to a charge referred to in Article 29

“Parking Ticket” means a parking ticket, season ticket, residents parking permit or waiver of any kind (including medical practitioner waiver, Tradesman’s Waiver and Daily Visitor’s Parking Cards)

“permitted hours” means the hours identified for permitted parking (including parking in a disabled parking bay or in a loading bay area) on the plans attached to this Order but excluding any such day that is Christmas Day, Good Friday or a Bank Holiday not being a Public Holiday

“public service vehicle” has the meaning defined in Section 1 of the Public Passenger Vehicles Act 1981

“relevant position” means:-

- (a) A vehicle displays a disabled persons badge, parking permit, or ticket issued in accordance with this Order in the relevant position if:
 - (i) it is exhibited in or on the front windscreen, on the dashboard or fascia of the vehicle; or
 - (ii) where the vehicle is not fitted with a dashboard or fascia, the badge, permit or ticket is exhibited in a conspicuous position at the front of the vehicle

so that the front of the badge, permit or ticket (showing any Serial numbers, time, date and expiry or purchase details) is clearly legible from the front of the outside of the vehicle

- (b) A vehicle displays a parking disc in the relevant position if:
 - (i) the disc is exhibited on the dashboard or fascia of the vehicle; or
 - (ii) where the vehicle does not have a dashboard or fascia, the disc is exhibited in a conspicuous position on the vehicle

so that, when marked to show the quarter-hour period during which a period of waiting began, that period is clearly legible from the outside of the vehicle.

“taxi” has the same meaning given by Regulation 4 of the Traffic Signs Regulations and General Directions 2002 and “taxi rank” means an area of carriageway reserved for use by taxis waiting to pick up passengers

“telecommunications apparatus” has the same meaning as in Schedule 2 of the Telecommunications Act 1984

“the Council” means the authority known as Wiltshire Council

“ticket machine” means apparatus of a type and design approved in accordance with Section 35(3) of the Act of 1984, being apparatus designed to issue parking tickets indicating the payment of a charge, the date and either the time at which the charge was paid or the time at which the initial period expires

“traffic sign” means a sign of any size, colour and type prescribed or authorised under, or having effect as though prescribed or authorised under Section 64 of the Act of 1984

“Virtual Parking Permit” means an electronic record of parking ticket, permit or waiver issued and confirmed by Wiltshire Council to exempt a vehicles from a restriction under the terms and charges applicable at the time of issue

“waiver” means a formal document issued by Wiltshire Council to exempt a vehicle from a restriction under the terms and charges applicable at the time of issue

- (2) Where reference is made to “The County of Wiltshire (Parishes of North Wiltshire) Prohibition and Restriction of Waiting, Taxi Rank Clearways and On Street Parking) Consolidation Order” in the map schedules to this Order, this shall mean The County of Wiltshire (Parishes in North Wiltshire) (Prohibition and Restriction of Waiting, Taxi Rank Clearways and On Street Parking) Consolidation Order 2017.
- (3) For the purpose of this Order the prohibitions and restrictions contained in the Articles to this Order and shown on the attached plans shall apply to the full extent of the public highway, with the exception of Clearways which apply to the extent of the carriageway.

- (4) For the purpose of this Order a vehicle shall be taken as waiting on a length of road if any point on that length of road is below the vehicle or its load (if any).
- (5) The prohibitions imposed by this Order shall be in addition to and not in derogation of any restriction, prohibition or requirement imposed by any Regulations or Orders made or having effect as if made under the Act of 1984, or by or under any other enactment.
- (6) Insofar as any provision of this Order conflicts with the effect of markings placed on the carriageway, as specified under Regulation 29(1) of The Traffic Signs Regulations and General Directions 2002 ("TSRGD") conveying the existence of a 'bus stop/clearway' as defined by Part 1 of Schedule 19 of TSRGD then the effect of those markings and the existence of that bus stop/clearway shall prevail.
- (7) For the purposes of this Order, Wiltshire Council accepts no responsibility for any inaccuracies contained in the Ordnance Survey data relied upon in the preparation of the plans attached to this Order. Where a restriction applies to the edge of a length of carriageway or highway (adjacent to the kerb) that restriction will continue to apply to the actual edge of carriageway or highway irrespective of changes to either the carriageway width or to the underlying Ordnance Survey data.
- (8) Any reference in this Order to any Enactment shall be construed as a reference to that Enactment as amended, applied, consolidated, re-enacted by or as having effect by virtue of any subsequent Enactment.

PART II

GENERAL PROVISIONS RELATING TO WAITING, LOADING AND TAXI RANK CLEARWAY RESTRICTIONS

4. Save as provided in Articles 7, 8, 9, 10 and 11 of this Order no person shall, except upon the direction or with the permission of a Police Constable in uniform or of a Civil Enforcement Officer cause or permit any vehicle (and/or drawn trailer) to wait on the roads or sides of the roads subject to restrictions identified as No Waiting during a specified time limit, for the periods identified on the plans attached to this Order.
5. Save as provided in Articles 7 and 8 of this Order no person shall, except upon the direction or with the permission of a Police Constable in uniform or of a Civil Enforcement Officer cause or permit any vehicle to load or unload in the roads or sides of the roads identified as No Loading, and for the periods identified on the plans attached to this Order.
6. Save as provided in Articles 7(c), 7(d), 7(f) and 7(g) of this Order, no person shall, except upon the direction or with the permission of a Police Constable in uniform or of a Civil Enforcement Officer cause or permit a vehicle, other than a taxi to stop or wait in a taxi rank area in the roads or sides of the roads identified as No Stopping Except Taxis for the periods identified on the plans attached to this Order.
7. Nothing in Articles 4, 5 and 6 of this Order shall render it unlawful to cause or permit any vehicle to wait in any of the roads, lengths of road or on the sides of road identified in the plans attached to this Order for so long as may be necessary to enable:
 - (a) a person to board or alight from the vehicle;
 - (b) goods to be loaded onto or unloaded from the vehicle provided that loading is carried out in one continuous operation and that no vehicle shall so wait on any of the lengths of road identified on the plans attached to this Order where loading and unloading is prohibited on such days and times so identified on the aforementioned plans;
 - (c) the vehicle, if it cannot conveniently be used for such purpose in any other road, to be used for the purpose of any building operation, demolition or excavation, or the maintenance or improvement or reconstruction of the said lengths or sides of road or any works connected with any sewer, main, pipe or apparatus for the supply of gas, water or electricity or of any telecommunications apparatus;

- (d) the vehicle, if it cannot conveniently be used for such purpose in any other road, to be used in the service of the local authority in pursuance of statutory powers or duties;
 - (e) the vehicle of a universal service provider (as defined in Section 4(3) and (4) of the Postal Services Act 2000) to be used for the purpose of delivering and/or collecting mail;
 - (f) the vehicle to be used in the service of the Police, Fire & Rescue Service or Ambulance Service;
 - (g) the vehicle to be used in any case where the person in control of the vehicle:
 - (i) is required by law to stop or wait or is permitted to stop or wait by a Police Officer in uniform;
 - (ii) is obliged to stop so as to prevent an accident; or
 - (iii) is prevented from proceeding by circumstances outside his control
 - (h) the vehicle to be loaded or unloaded whilst it is in actual use in connection with the removal of furniture and effects from one office or dwelling house to another or to such premises from a depository or from such premises to a depository notwithstanding anything contained in paragraph (b) above as to waiting in the roads or sides of the roads identified and for the periods identified on the plans attached to this Order;
 - (i) a security vehicle to be used in the course of delivering or collecting cash to/from properties in any of the lengths of road identified on the plans attached to this Order and being a vehicle specifically designed for that purpose.
8. Nothing in Articles 4 and 5 of this Order shall apply to any vehicle:
- (a) being used as part of a wedding or funeral cortege or otherwise in connection with a wedding or funeral; or
 - (b) being licensed as a hackney carriage whilst waiting at a duly authorised taxi rank as marked on the carriageway.
9. Nothing in Article 4 of this Order shall render it unlawful to cause or permit a disabled persons vehicle which displays in the relevant position a disabled persons badge and a parking disc (on which the driver, or other person in charge of the vehicle, has marked the time at which the period of waiting began) to wait in any of the lengths of road referred to in those Articles for a period not exceeding three hours (not being a period separated by an interval of less than one hour from a previous period of waiting by the same vehicle in the same length of road).
10. Nothing in Article 4 of this Order shall prevent any person from causing or permitting any vehicle to wait in any of the lengths of road referred to in that Article provided permission has been obtained from Wiltshire Council by means of a waiver to be displayed in the front or nearside of the vehicle and which includes information to enable the driver to be contacted in an emergency and providing that an obstruction is not caused by so doing and that the vehicle is moved if the driver is requested to do so by a Police Officer in uniform or Civil Enforcement Officer.
11. Nothing in Article 4 of this Order shall render it unlawful for a taxi to stop or wait in any of the lengths of road identified as No Waiting Except Taxis on the plans attached to this Order.

PART III

GENERAL PROVISIONS RELATING TO THE USE OF ON-STREET PARKING PLACES (INCLUDING PAY & DISPLAY BAYS), LOADING BAY AREAS AND DOCTORS BAYS

12. The parts of the roads identified as Parking places on the plans attached to this Order are authorised to be used, subject to the following provisions of this Order by the class of vehicle specified, if none specified then all classes of vehicle, on such days and during such permitted hours as identified on the plans attached to this Order and in such positions as indicated by the appropriate road markings. Parking places shall operate at all times unless otherwise specified in the Articles to this Order

13. (1) Nothing in Article 12 of this Order shall restrict the power of the Council, for preventing obstruction of the streets, by order on the occasion of any public markets or fairs or of any public procession, rejoicing or illumination, or where the streets are thronged or liable to be obstructed, to close any parking places or part thereof;
- (2) Nothing in Article 12 of this Order shall prevent the Council, by notice displayed at any parking place:
 - (a) from closing that parking place or any part thereof for any period while any works are being executed therein or adjacent thereto or whilst that parking place or any part thereof is required for use for some special purpose;
 - (b) from setting aside for use only by specially authorised vehicles of any part(s) of that parking place on all days or on certain days or during certain parts of certain days.
14. Nothing in Article 12 of this Order shall apply so as to prevent any person from causing any vehicle to wait in the parking place specified in that Article if the vehicle is being used in connection with the provisions contained within Article 7(c), (d) and (f) of this Order.
15. Where in the roads or sides of the roads identified on the plans attached to this Order a parking place is described as available for vehicles of a specified class, a specified position, or a specified day, the driver of a vehicle shall not permit it to wait in that parking place:
 - (a) unless it is of the specified class appropriate to that parking place and that specified day and;
 - (b) otherwise than wholly within the limits of a parking bay marked out in that parking place as indicated by white line carriageway markings.
16. (1) Except as provided in Article 18 and 35 the driver of a vehicle shall not permit it to wait in a parking place for longer than the maximum period permitted for waiting specified in relation to that parking place and as identified on the plans attached to this Order; and
- (2) When a vehicle has left a parking place after waiting thereon, the driver thereof shall not within the period specified in relation to that parking place and as identified on the plans attached to this Order after its leaving permit it to wait again upon that parking place.
17. The driver of a vehicle drawing a trailer shall not permit the vehicle or the trailer to wait in a parking place unless they have been disconnected and for the purpose of this Order the vehicle and the trailer shall be deemed to be separate vehicles and the driver shall be deemed to be the driver of each of the said vehicles.
18. The driver of a vehicle being an invalid carriage, or a disabled persons vehicle which displays in the relevant position a disabled persons badge, shall be exempt from any limitation on time when left in a parking place (not being a designated disabled parking bay, Doctors bay or loading bay area) identified on the plans attached to this Order.
19. The driver of a vehicle displaying at its front or nearside a valid waiver issued by Wiltshire Council shall be exempt from any limitation of time in the lengths of road or on any of the sides of road identified as Parking places identified on the plans attached to this Order when left in a parking place.
20. Notwithstanding the foregoing provisions of this part of the Order, any vehicle may wait during the permitted hours in a parking place (other than a parking place or part thereof the use of which has been suspended under Article 21 of this Order) for so long as may be necessary if:-
 - (a) the vehicle is a vehicle used for Police, Fire & Rescue Service or Ambulance purposes, or a vehicle (other than a passenger vehicle) in the service of a local authority or its agent which is being used in pursuance of statutory powers or duties to maintain the highway;
 - (b) the vehicle (not being a passenger vehicle) is waiting to enable it to be used for the purpose of any building operation, demolition or excavation in or adjacent to the parking

place or the maintenance or improvement of the parking place or any works connected with any sewer, main, pipe or apparatus for the supply of gas, water or electricity or of any telecommunications apparatus;

- (c) the vehicle (not being a passenger vehicle) is in actual use in connection with the removal of furniture from one business or dwelling house to another or the removal of furniture from such premises to a depository or to such premises from a depository.

Power to Suspend Use of Parking Places

21. (1) Any person authorised by the Council may suspend the use of a parking place or any part thereof whenever the Council considers such suspension reasonably necessary:-
 - (a) for the purpose of facilitating the movement of traffic or promoting its safety; or
 - (b) for any purpose specified in Articles 13 and 20(b) of this Order;
 - (2) A Police Officer in uniform may suspend for not longer than twenty-four hours the use of a parking place or any part thereof whenever he considers such suspension reasonably necessary for the purpose of facilitating the movement of traffic or promoting its safety.
 - (3) Any person suspending the use of a parking place or any part thereof in accordance with the provisions of paragraph (1) or paragraph (2) of this Article shall thereupon:-
 - (a) place or cause to be placed in or adjacent to that parking place or the part thereof the use of which is suspended, a traffic sign indicating that waiting by vehicles is prohibited;
 - (b) in the case of Pay & Display parking places within which the use of all of the parking bays relating to one ticket machine have been suspended, place over the ticket machine(s) a hood or other cover indicating that use of the parking bay(s) is suspended and waiting by vehicles is prohibited.
 - (4) No person shall cause or permit a vehicle to be left in any part of a parking place during such period as either there is in or adjacent to that part of a parking place a traffic sign placed in pursuance of paragraph (3) of this Article.
22. Provided that nothing in Article 21(1) of this Order shall render it unlawful to cause or permit a vehicle to be left in a parking place if it is being used:
- (a) for the Fire & Rescue Service, ambulance or Police purposes or in the service of a local authority or its agents in pursuance of its statutory powers and duties to maintain the highway;
 - (b) or if the vehicle is left with the permission of the person suspending the use of the parking place or part thereof in pursuance of Article 21(1) of this Order, a Police Constable in uniform or of a person authorised in that behalf by the Council.
23. Subject to the proviso hereto, when a vehicle is left in a parking place in contravention of any of the provisions contained in Articles 15, 16, 21(4) and 26 of this Order, a person authorised in that behalf by the Council may remove the vehicle or arrange for it to be removed from that parking place provided that when a vehicle is waiting in the parking place in contravention of the provisions of Article 15(b) of this Order, a person authorised in that behalf by the Council may alter or cause to be altered the position of the vehicle in order that its position shall comply with that provision.
24. Any person removing a vehicle or altering its position by virtue of the last preceding Article of this Order may do so by towing or driving the vehicle or in such other manner as he may think necessary to enable him to remove it as aforesaid and may take such measures in relation to the vehicle as necessary to enable the vehicle to be removed or to alter the position of the vehicle as the case may be and shall make such arrangements as may be reasonably necessary for the safe custody of the vehicle.

PART IV**LOADING BAY AREAS**
PROVISIONS RELATING TO LOADING BAY AREAS

25. (1) The parts of the roads identified on the plans attached to this Order as Loading are authorised to be used, subject to the following provisions of this Order, as loading bay areas for vehicles, in such positions and on such days and during such permitted hours as identified on the plans attached to this Order for the purpose of loading and unloading only.
- (2) Nothing in paragraph (1) of this Article shall apply so as to prevent any person from causing any vehicle to wait in the loading bay area specified in that paragraph if the vehicle is being used in connection with the provisions contained within Article 7(c), (d) and (f) of this Order.
26. The driver of a vehicle shall not permit it to wait in a loading bay area for longer than is necessary to enable goods to be loaded or unloaded from a vehicle.
27. Subject to the proviso hereto, when a vehicle is left in the loading bay area in contravention of the provision contained in Article 26 of this Order, a person authorised in that behalf by the Council may remove the vehicle or arrange for it to be removed from that loading bay area.

PART V**PROVISIONS RELATING TO PAY & DISPLAY (P&D) PARKING PLACES**

28. The parts of the road identified on the plans attached to this Order as P&D parking places are authorised to be used, subject to the provisions of this part of the Order, as Pay & Display parking places.
29. Payment of the charge shall be made:
- a. by purchase of a parking ticket from a ticket machine at a parking place and such ticket shall be purchasable by the insertion into a ticket machine of the appropriate coins; or
 - b. by any other method of payment and indication of payment offered from time to time by the Council;
- (c) The charge shall be payable on the leaving of the vehicle in a parking place identified as a P&D parking place on the plans attached to this Order.

Requirement to Exhibit Ticket

30. The driver of the vehicle shall exhibit the ticket issued by the P&D machine relating to the parking bay in which the vehicle is left. Such ticket to be displayed in the relevant position at all times.

Validity of Parking Ticket

31. The parking ticket shall be valid for a P&D parking place if and so long as the following conditions are satisfied:-
- (a) The parking ticket is purchased immediately on the leaving of the vehicle at a P&D parking place.
 - (b) The parking ticket is exhibited on the vehicle at all times in the relevant position on the vehicle as specified in Article 30 of this Order and in the case of a motorcycle having a sidecar attached in a conspicuous position on the vehicle in front of the driving seat and in all cases the ticket shall be exhibited on the vehicle so that the date and time shown on the front of the said ticket is clearly visible from the front of the vehicle.
 - (c) The indication on the parking ticket are not that the period specified on the ticket has expired.

- (d) The indications are stipulated by any other payment method are not that the period specified has expired.

Indications by Ticket Machines and Parking Tickets as Evidence

32. (1) If at any time while a vehicle is left in a P&D parking place identified on the plans attached to this Order and no parking ticket is exhibited on that vehicle in accordance with the provisions of this Order it shall be presumed, unless the contrary is proved, that a charge has been incurred.
- (2) If at any time while a vehicle is left in a P&D parking place identified on the plans attached to this Order, the ticket machine clock and the parking ticket exhibited on the vehicle indicate that the period of exemption has expired it shall be presumed, unless the contrary is proved, the period of exemption has expired and that the charge has been incurred.

No Additional Coins or Other Means of Payment To Be Inserted After Payment of the Charge

33. No person shall insert in a ticket machine relating to any P&D parking place in which a vehicle is left, any additional payment by whatever means to the charge in respect of that vehicle to extend the stay.

Out of Order P&D Ticket Machines

34. If at any time during the charging hours a P&D ticket machine is out of order, a ticket shall be obtained from the nearest working P&D ticket machine.

Exemptions for Disabled Drivers

35. Nothing in Articles 29, 30, 31, 32, 33 and 34 of this Order shall apply to any vehicle left in a P&D parking place and identified on the plans attached to this Order if there is displayed on the vehicle in the relevant position a disabled persons badge.

Provided that

- (a) the vehicle is one in respect of which the badge has been issued; and
- (b) at the time the vehicle was left in the parking place it was being driven or used by the person or institution to whom the badge was issued; and
- (c) any period shown on the badge as being the period in respect of which it was issued shall not have expired at the time at which the vehicle is left in the parking place

PART VI

DESIGNATED PARKING PLACES FOR DISABLED PERSONS

36. (1) The parts of the roads identified as Disabled parking on the plans attached to this Order and therein designated 'Disabled badge holders only' may be used, subject to the provisions of this part of the Order, as parking places for disabled persons vehicles, in such positions and on such days and during such permitted hours as so identified.
- (2) Where within a parking place, there is a sign or surface marking which indicates that a parking bay is available only for a disabled persons vehicle, the driver of a vehicle shall not permit it to wait in the parking bay unless the vehicle is a disabled persons vehicle.
37. The driver of a vehicle shall exhibit a parking disc on the vehicle in the relevant position and set the disc to indicate a quarter-hour period during which the vehicle arrived at the disabled persons bay.
38. (a) The driver of a vehicle shall not permit it to wait continuously in a disabled persons bay for longer than the maximum period permitted for waiting specified in relation to that parking place and as identified on the plans attached to this Order, such period being calculated as commencing from the later time indicated on the parking disc set in

accordance with the provisions of Article 29 of this Order and when the vehicle has left that parking place after waiting therein shall not within the period specified in relation to that parking place and identified on the plans attached to this Order after its waiting return to that parking place.

- (b) Where a parking disc exhibited in pursuance of this Order on a vehicle waiting in a disabled persons bay is showing a quarter-hour period, the later time indicated by the disc showing the end of that period shall be treated as evidence that the vehicle has been waiting in that parking place since that later time.

No person shall:-

- 39. (a) After the parking disc exhibited on a vehicle has been set in accordance with Article 29 of this Order, alter the indications given by that parking disc whilst the said vehicle remains in the disabled persons bay; or
- (b) knowingly exhibit on any vehicle any parking disc which has been altered, defaced, mutilated or added to or upon which the figures or particulars have become illegible.
- (c) It shall be assumed, unless the contrary is shown, that the parking disc mentioned in Article 29 is an approved device.

PART VII

PROVISIONS RELATION TO VIRTUAL PARKING PERMITS

- 40. Where in this Order there is a requirement or option to obtain a Parking Ticket, this requirement or option may be discharged by the obtaining of a Virtual Parking Permit, as an alternative to any method set out in this Order.
- 41. A Virtual Parking Permit may be obtained by any of the methods provided from time to time by the Council and to be valid must be registered on an account in an electronic database approved by the Council and an indication that payment has been made and the parking period for which payment has been made shall either;
 - (a) appear on a hand-held device; or
 - (b) be obtained by a Civil Enforcement Officer contacting the service provider.
- 42. Without prejudice to the provisions of this Order, if at any time while a vehicle is left in a parking place there is no indication as set out in Article 33 to this Order that payment of the charge for a Parking Ticket has been made using the Virtual Parking Permit system, or there is an indication that the parking period for which payment was made has expired, it shall be presumed, unless the contrary is proved, that either:
 - (a) the charge for the Parking Ticket has not been duly paid in respect of that vehicles; or
 - (b) the parking period for which payment was made had already expired.
- 43. Where a Virtual Parking Permit has been obtained as an alternative to a Parking Ticket and remains valid, any requirement in this Order for the Parking Ticket to be displayed on the vehicles to which it relates shall not apply.
- 44. Any other provisions in this Order relating to the validity of a Parking Ticket shall except where the context otherwise provides apply to a Virtual Parking Ticket.

PART VII**CONTRAVENTION OF RESTRICTIONS**

45. Where a vehicle has been left in contravention of the restrictions imposed by this Order, a Penalty Charge shall be incurred, the amount of which will be set by Wiltshire Council under the provisions of the Act of 2004 relating to the Civil Enforcement Areas and Special Enforcement Areas.
46. Where a Penalty Charge is payable, a Penalty Charge Notice shall be issued by a Civil Enforcement Officer in accordance with the Act of 2004.

Manner of Payment of Penalty Charge Notice

47. The Penalty Charge shall be paid within 28 days payable to Wiltshire Council under the terms referred to in the said Notice.

Restriction on Removal of Penalty Charge Notice

48. Where a notice has been attached to a vehicle in accordance with the provisions of the Act of 2004, no person not being the driver of the vehicle or duly authorised representative of the Council shall remove the notice from the vehicle unless authorised to do so by the driver.

THE COMMON SEAL of WILTSHIRE COUNCIL was hereunto affixed this 16th day of January 2018
in the presence of:

Seal: 85904

WILTSHIRE COUNCIL**THE COUNTY OF WILTSHIRE (PARISHES OF NORTH WILTSHIRE) (PROHIBITION AND RESTRICTION OF WAITING, TAXI RANK CLEARWAYS AND ON STREET PARKING) CONSOLIDATION ORDER 2018 (AMENDMENT NO.1) ORDER 2019**

The Council of the County of Wiltshire in exercise of its powers under Sections 1, 2, 4, 32, 35, 53 and Part IV of Schedule 9 of the Road Traffic Regulation Act 1984 (hereinafter referred to as “the Act of 1984”) as amended and the Traffic Management Act 2004 (hereinafter referred to as “the Act of 2004”) as amended and of all other enabling powers and after consultation with the Chief Officer of Police in accordance with Part III of Schedule 9 to the Act of 1984 hereby makes the following Order.

1. The County of Wiltshire (Parishes of North Wiltshire) (Prohibition and Restriction of Waiting, Taxi Rank Clearways and On Street Parking) Consolidation Order 2018 shall be amended by the insertion of the Map Schedules specified in the Schedule to this Order.

2. The effect of the Order will be to introduce **No waiting at any time** on the following lengths of roads:

B4553 Cowleaze, Purton – both sides – from a point 80 metres north west of its junction with Mead Way for 900 metres in a westerly direction

The Buffer, Purton – both sides – from its junction with Cowleaze to a point 75 metres south of that junction

These restrictions will replace any existing restrictions currently in force in the Parish of **Purton**.

3. This Order shall come into operation on 13th May 2019 and may be cited as The County of Wiltshire (Parishes of North Wiltshire) (Prohibition and Restriction of Waiting, Taxi Rank Clearways and On Street Parking) Consolidation Order 2018 (Amendment No.1) Order 2019.

SCHEDULE**Map Schedules to be inserted**

Map Schedule	Date
AY76	13/05/2019
AY77	13/05/2019
AZ77	13/05/2019
AZ78	13/05/2019

THE COMMON SEAL of WILTSHIRE COUNCIL was hereunto affixed this 1st day of May 2019 in the presence of: -

Seal: 89339

WILTSHIRE COUNCIL**THE COUNTY OF WILTSHIRE (PARISHES OF NORTH WILTSHIRE)
(PROHIBITION AND RESTRICTION OF WAITING, TAXI RANK CLEARWAYS AND ON STREET
PARKING) CONSOLIDATION ORDER 2018 (AMENDMENT NO.2) ORDER 2018**

The Council of the County of Wiltshire in exercise of its powers under Sections 1, 2, 4, 32, 35, 53 and Part IV of Schedule 9 of the Road Traffic Regulation Act 1984 (hereinafter referred to as "the Act of 1984") as amended and the Traffic Management Act 2004 (hereinafter referred to as "the Act of 2004") as amended and of all other enabling powers and after consultation with the Chief Officer of Police in accordance with Part III of Schedule 9 to the Act of 1984 hereby makes the following Order.

1. The County of Wiltshire (Parishes of North Wiltshire) (Prohibition and Restriction of Waiting, Taxi Rank Clearways and On Street Parking) Consolidation Order 2018 shall be amended by the insertion of the Map Schedule specified in the Schedule to this Order.
2. The effect of the Order will be as follows:
 - a) To introduce **No Waiting at any time** on the following lengths of roads:
Chestnut Road – south side – from a point 13 metres west of its junction with Queens Close for a distance of 31 metres in an easterly direction
Queens Close – both sides – from its junction with Chestnut Road for a distance of 10 metres.
 - b) To introduce **No Waiting at any time (School Keep Clear)** on the following length of road:
Chestnut Road – south side – from a point 18 metres east of its junction with Queens Close for a distance of 33 metres in an easterly direction
3. This Order shall come into operation on 10th December 2018 and may be cited as The County of Wiltshire (Parishes of North Wiltshire) (Prohibition and Restriction of Waiting, Taxi Rank Clearways and On Street Parking) Consolidation Order 2018 (Amendment No.2) Order 2018.

SCHEDULE**Map Schedule to be inserted**

Map Schedule	Date
CB44	10/12/2018

THE COMMON SEAL of WILTSHIRE COUNCIL was hereunto affixed this 27th day of November 2018
in the presence of: -

Seal: 88268

WILTSHIRE COUNCIL**THE COUNTY OF WILTSHIRE (PARISHES OF NORTH WILTSHIRE) (PROHIBITION AND RESTRICTION OF WAITING, TAXI RANK CLEARWAYS AND ON STREET PARKING) CONSOLIDATION ORDER 2018 (AMENDMENT NO.3) ORDER 2019**

The Council of the County of Wiltshire in exercise of its powers under Sections 1, 2, 4, 32, 35, 53 and Part IV of Schedule 9 of the Road Traffic Regulation Act 1984 (hereinafter referred to as "the Act of 1984") as amended and the Traffic Management Act 2004 (hereinafter referred to as "the Act of 2004") as amended and of all other enabling powers and after consultation with the Chief Officer of Police in accordance with Part III of Schedule 9 to the Act of 1984 hereby makes the following Order.

1. The County of Wiltshire (Parishes of North Wiltshire) (Prohibition and Restriction of Waiting, Taxi Rank Clearways and On Street Parking) Consolidation Order 2018 shall be amended by the revocation of the Map Schedules specified in the First Schedule to this Order and the insertion of the Map Schedules specified in the Second Schedule to this Order.
2. The effect of the Order will be to introduce **No Waiting at any time** on the following lengths of roads:

Caspian Close – both sides – from its junction with Mustang Way for a distance of 10 metres in a northerly direction

Mustang Way – south side – from a point 14 metres west of the southern corner of property No.7 Mustang Way for a distance of 72 metres in an easterly direction

Mustang Way – north side – from a point 14 metres west of the southern corner of property No.7 Mustang Way to a point 85 metres in a southerly direction

Mustang Way – west side – from a point adjacent the northern property boundary of No.69 Mustang Way to a point 21 metres in a southerly direction

Mustang Way – west side – from a point adjacent the property boundary between Nos. 107 and 109 Mustang Way for a distance of 19 metres in a southerly direction

Mustang Way – south east side – from a point adjacent the western property boundary of No.80 Mustang Way to a point 75 metres in an easterly direction

Mustang Way – south west side – from a point adjacent to the south eastern property boundary of No.1 Palomino Place for a distance of 21 metres in a northerly direction

Mustang Way – north east side – from a point 10 metres north west of the property boundary of No.48 Mustang Way for a distance of 22 metres in a northerly direction

Mustang Way – both sides – from a point adjacent the northern property boundary of No.27 Mustang Way to a point 45 metres in a southerly direction

Mustang Way – both sides – from a point adjacent the property boundary between Nos. 54 and 56 Mustang Way for a distance of 31 metres in a northerly direction

Pinto Close – both sides – from its junction with Mustang Way for a distance of 5 metres in an easterly direction
3. This Order shall come into operation on 2nd September 2019 and may be cited as The County of Wiltshire (Parishes of North Wiltshire) (Prohibition and Restriction of Waiting, Taxi Rank Clearways and On Street Parking) Consolidation Order 2018 (Amendment No.3) Order 2019.

SCHEDULE**Map Schedules to be inserted**

Map Schedule	Date
AY78	02/09/2019
AY79	02/09/2019
AZ78	02/09/2019
AZ79	02/09/2019

THE COMMON SEAL of WILTSHIRE COUNCIL was hereunto affixed this 20th day of August 2019 in the presence of: -

Seal: 90140

WILTSHIRE COUNTY COUNCIL

NOTICE OF PENALTY CHARGES

**CIVIL ENFORCEMENT AREAS AND SPECIAL ENFORCEMENT AREAS
IN THE DISTRICTS OF KENNET, NORTH WILTSHIRE AND SALISBURY**

NOTICE IS HEREBY GIVEN that Wiltshire County Council in accordance with its powers under the Traffic Management Act 2004 and in consultation with the Secretary of State for Transport has amended the level of Penalty Charges in the designated parking areas in the Districts of Kennet, North Wiltshire and Salisbury. These relate to the Civil Enforcement of on-street parking contraventions for waiting/loading and parking restrictions.

Two levels of Penalty Charge have been set for different contraventions (previously one level which was £60). The Penalty Charges are £70 on the issue of a Penalty Charge Notice ("PCN") for Higher Level contraventions and £50 on the issue of a PCN for Lower Level contraventions in accordance with The Civil Enforcement of Parking Contraventions (Guidelines on Levels of Charges) (England) Order 2007 but discounted by 50% if payment is received within 14 days of the issue of the PCN (as before) or if payment is received within 21 days for contraventions detected with a camera (approved device).

On the issue of a Charge Certificate in accordance with The Civil Enforcement of Parking Contraventions (Guidelines on Levels of Charges) (England) Order 2007 the penalty charge will be increased by 50% (as before).

The above charges will come into effect on 31 March 2008.

GEORGE BATTEN
Director of Environmental Services
County Hall, Trowbridge, BA14 8JD

6 March 2008

STREET NAME		MAP SCHEDULE							
ASHTON KEYNES									
SPINE ROAD WEST	X60								
SPRATSGATE LANE	W60								
BOX									
BARGATES	DJ21	* DI21							
BRUNEL WAY	DJ21								
CHAPEL LANE	DK20	* DJ20							
CHURCH LANE	DJ20	* DK20							
DEVIZES ROAD A365	DK20								
HIGH STREET A4	DJ20								
LONDON ROAD A4	DI21	* DJ21							
MARKET PLACE	DJ20	* DJ21							
QUARRY HILL	DJ21								
QUEENS SQUARE	DK20								
THE BROWNING	DK20								
THE LEY	* DJ21								
CASTLE COMBE									
C151 B4039 NORTH TO SUMMER LANE	* CE24	* CF24	* CF25	* CG24	* CH23	* CI23	* CJ23	* CK23	
C160	* CK23	* CJ23							
DUNNS LANE	CE24	* CF24							
MARKET PLACE	CG23	CG24							
THE STREET C151	* CH23	* CG23	CG24	* CH24					
COLERNE									
BATH ROAD	DB18	* DB19							
HIGH STREET	DB19								
MARKET PLACE	DA19	DB19							
OGBOURNE	DA19	DB19							
QUARRY LANE	DA19								
SILVER STREET	DA19								
TUTTON HILL	DB19								

STREET NAME		MAP SCHEDULE		
HILMARTON				
CHURCH ROAD	CM59			
LACOCK				
ABBAY ROAD	DK38	DK39		
BEWLEY LANE	DL40			
CANTAX HILL	DI38	DJ38		
CHURCH STREET	DJ38			
CORSHAM ROAD	DH37			
FOLLY LANE EAST	DK38			
HIGH STREET	DK38			
HITHER WAY	DK38	DK39	DL39	
MELKSHAM ROAD	DK38	DL38	DM38	
THE WHARF	DL39	DL40		
WEST STREET	DJ38	DK38		
LYDIARD MILLICENT				
CHURCH PLACE	BC73			
LYDIARD GREEN	BC72	BC73		
THE BEECHES	BC72			
THE BUTTS	BC73			
LYDIARD TREGOZE				
SWINDON ROAD A3102	BN74			
LYNEHAM				
CALNE ROAD A3102	CA59	* BZ59		
CHIPPENHAM ROAD	BY58	* BY57		
POUND CLOSE	BZ59			
WEBBS COURT	BZ59			
MARSTON MEYSEY				
BLACKBURR LANE	* S83			
CASTLE EATON ROAD C117	S82			
COUNTY BOUNDARY TO AIRFIELD ROAD C116	* O80	* P80		

* STREET NAME MAY NOT BE VISIBLE ON MAP

STREET NAME	MAP SCHEDULE			
COUNTY BOUNDARY TO ASH COPSE C116	* K81	* L80	* L81	
FAIRFORD ROAD C124	* T80			
THE STREET C116	S80			
PURTON				
BAMFORD CLOSE	AV73			
CASPIAN CLOSE	AY79			
CHURCH STREET	AW73			
CLEVELAND ROAD	AZ78			
COLLEGE ROAD	AX73			
COWLEAZE	AY76	AY77	AZ77	AZ78
DOGRIDGE	AX71			
ERSKAY PLACE	AZ78			
HIGH STREET	AX73	AW73		
MUSTANG WAY	AY78	AY79	AZ78	AZ79
PALOMINO PLACE	AZ78			
PAVENHILL	AX71			
PINTO CLOSE	AZ79			
RESTROP VIEW	AX71			
RESTROP ROAD THE PARADE	AX71			
SMITHS COURT	AV73			
STATION ROAD B4041	AV73	AW73		
TADPOLE LANE	AP76	AQ76	AQ77	
THE BUFFER	AZ77			
THE MASONS	AX71			
THE PEAK	AX72			
THOMPSON COURT	AX71			
UPPER MILL	AZ78			
WILLOWBROOK	AW73			
WITTS LANE	AV73			

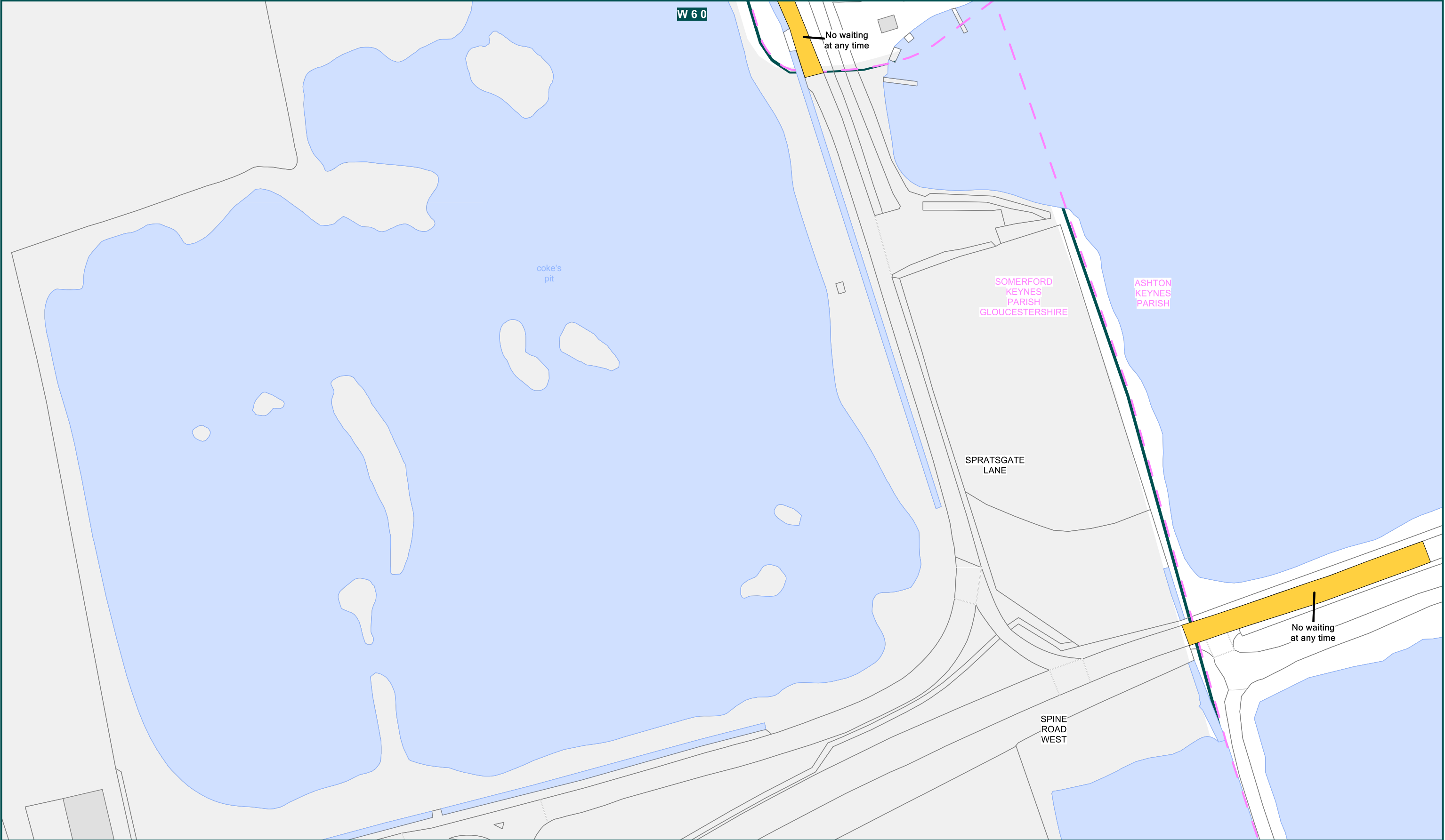
* STREET NAME MAY NOT BE VISIBLE ON MAP

STREET NAME		MAP SCHEDULE											
SHERSTON													
CLIFF ROAD	BD25	BD26											
COURT STREET	BC25												
GREEN LANE	BC25												
KNOCKDOWN ROAD	BC25												
NOBLE STREET	BC26												
HIGH STREET	BD26												
SILVER STREET	BD25	BD26											
STANTON SAINT QUINTIN													
UC918003	BU38	BV38											
SUTTON BENDER													
CHESTNUT ROAD	CB44												
QUEENS CLOSE	CB44												
CLEARWAY A350 MALMESBURY ROAD													
A350 MALMESBURY ROAD	BY38	BZ38	CA38	CB38	CC38	CD38	CE38	CF38	CG37	CG38	CH37	CI37	
	CJ37	CK37	CL37	CL3M									
CLEARWAY A429													
A429	BX38	BY38											

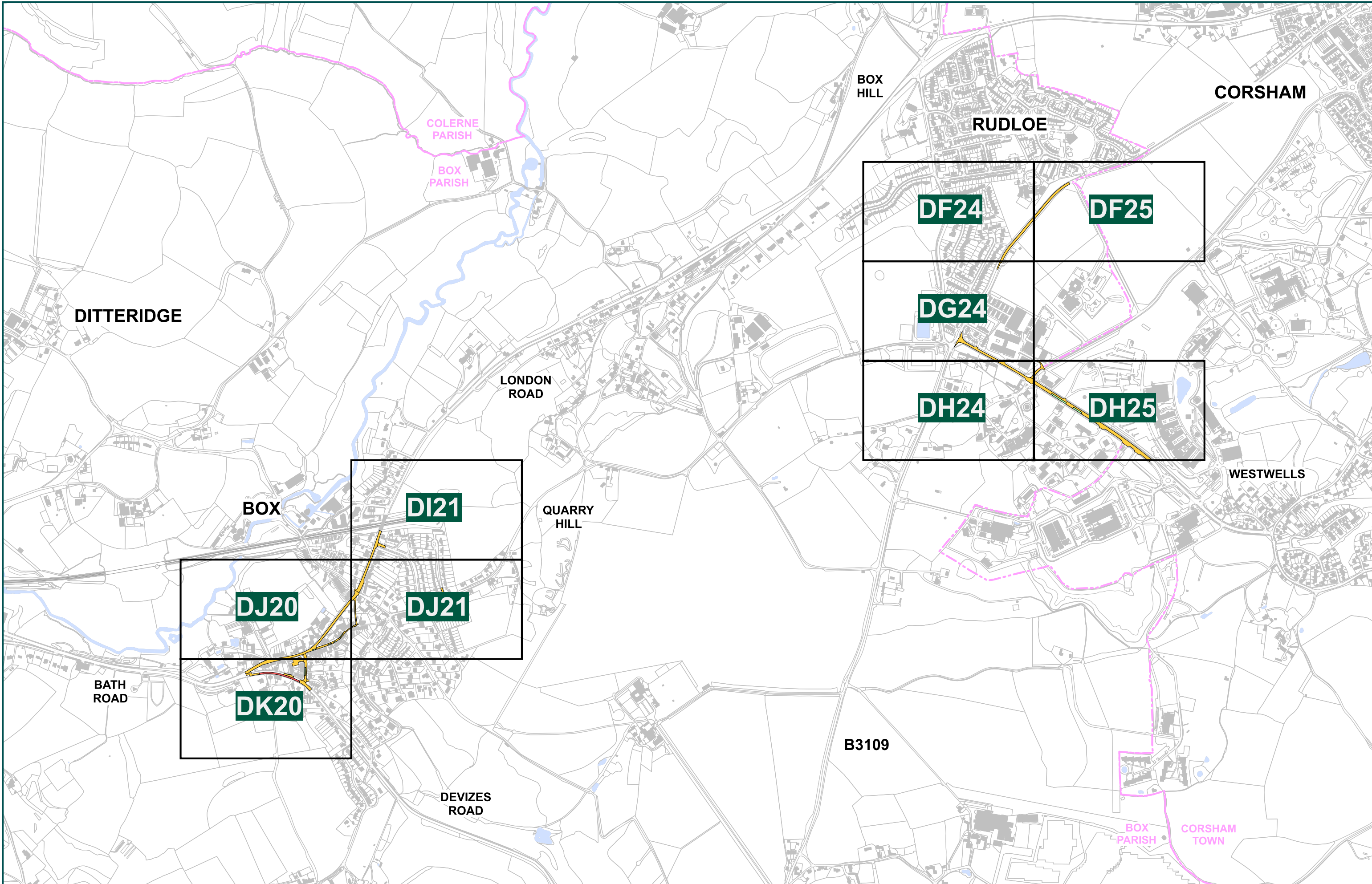




<div><div>Wiltshire Council</div><div>Where everybody matters</div></div>	<div><div>The County of Wiltshire (Parishes of North Wiltshire)</div><div>(Prohibition and Restriction of Waiting, On Street Parking and Clearways) Consolidation Order</div><div>Ashton Keynes</div></div> <div>Crown copyright and database rights 2018 Ordnance Survey 100049050</div>						SCALE	1: 1250 @ A3	
							DATE	29/01/2018	
<div>Wiltshire Council</div> <div>County Hall, Bythesea Road,</div> <div>Trowbridge, Wiltshire.</div> <div>BA14 8JN</div>	<div><div>KEY</div><div><div><div><div></div><div>PARKING</div></div><div><div></div><div>RESIDENT PARKING</div></div><div><div></div><div>PAY AND DISPLAY</div></div><div><div></div><div>DISABLED PARKING</div></div><div><div></div><div>DOCTOR PARKING</div></div><div><div></div><div>MOTORCYCLE PARKING</div></div><div><div></div><div>LOADING</div></div><div><div></div><div>NO WAITING</div></div><div><div></div><div>NO WAITING AND NO LOADING</div></div><div><div></div><div>NO WAITING AND NO LOADING AT ANY TIME</div></div><div><div></div><div>MULTIPLE RESTRICTIONS</div></div><div><div></div><div>NO WAITING AT ANY TIME</div></div><div><div></div><div>NO WAITING AT ANY TIME AND NO LOADING</div></div><div><div></div><div>NO WAITING AT ANY TIME AND NO LOADING AT ANY TIME</div></div><div><div></div><div>PEDESTRIAN ZONE</div></div><div><div></div><div>TAXI CLEARWAY</div></div><div><div></div><div>CLEARWAY</div></div><div><div></div><div>ZONE</div></div><div><div></div><div>ZONE ROAD</div></div><div><div></div><div>EXPERIMENTAL RESTRICTIONS</div></div></div></div></div>						FILE	NWP2018CONS	
							<div><div>N</div><div>W</div><div>E</div><div>S</div></div>	MAP SCHEDULE	W60

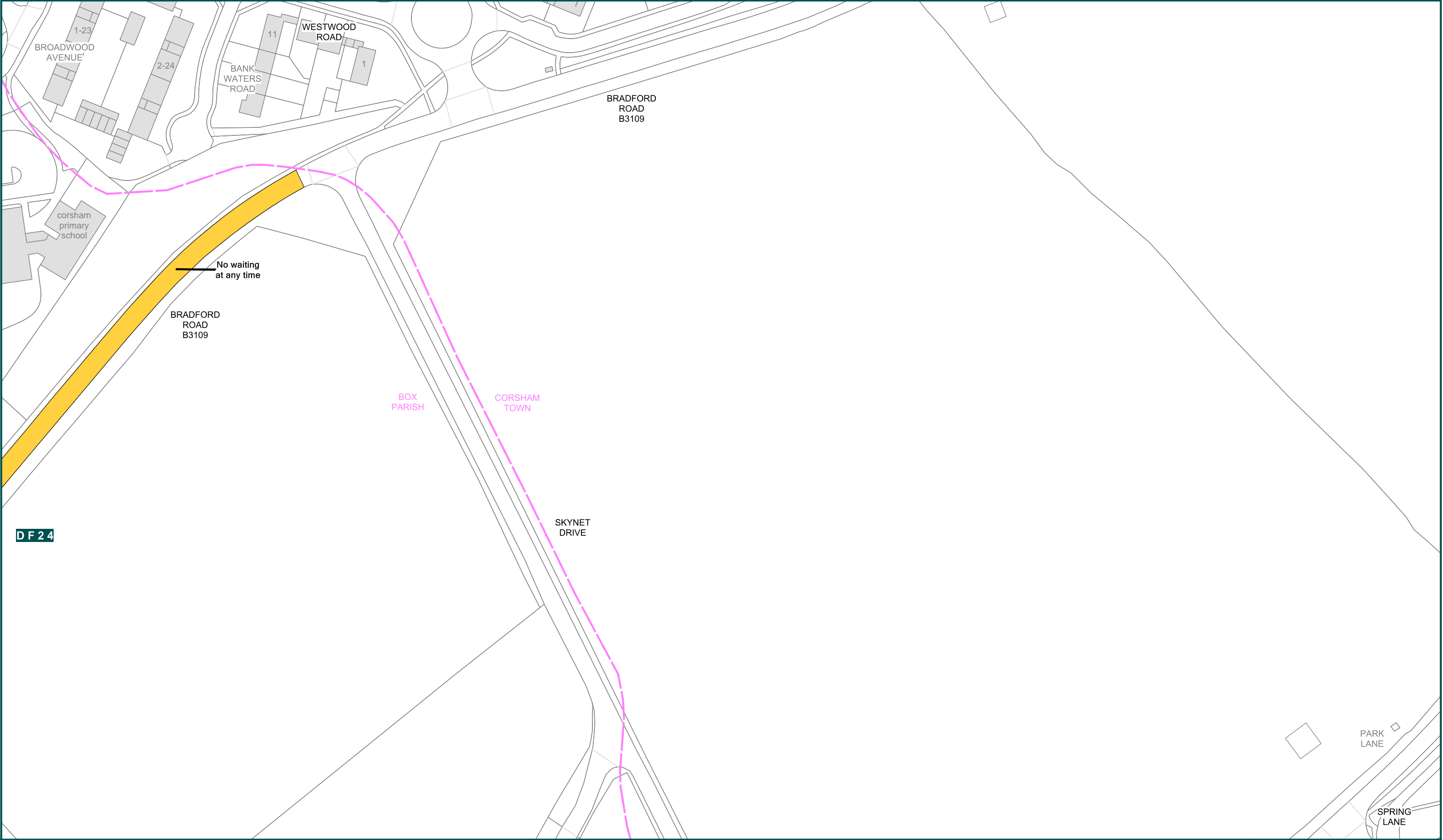


<div><div>Wiltshire Council</div><div>Where everybody matters</div></div>	<div><div>The County of Wiltshire (Parishes of North Wiltshire)</div><div>(Prohibition and Restriction of Waiting, On Street Parking and Clearways) Consolidation Order</div><div>Ashton Keynes</div></div> <div>Crown copyright and database rights 2018 Ordnance Survey 100049050</div>						SCALE	1: 1250 @ A3	
							DATE	29/01/2018	
<div>Wiltshire Council</div> <div>County Hall, Bythesea Road,</div> <div>Trowbridge, Wiltshire.</div> <div>BA14 8JN</div>	<div>KEY</div> <div><div><div><div></div><div>PARKING</div></div><div><div></div><div>RESIDENT PARKING</div></div><div><div></div><div>PAY AND DISPLAY</div></div></div><div><div><div></div><div>DISABLED PARKING</div></div><div><div></div><div>DOCTOR PARKING</div></div><div><div></div><div>MOTORCYCLE PARKING</div></div><div><div></div><div>LOADING</div></div></div><div><div><div></div><div>NO WAITING</div></div><div><div></div><div>NO WAITING AND NO LOADING</div></div><div><div></div><div>NO WAITING AND NO LOADING AT ANY TIME</div></div><div><div></div><div>MULTIPLE RESTRICTIONS</div></div></div><div><div><div></div><div>NO WAITING AT ANY TIME</div></div><div><div></div><div>NO WAITING AT ANY TIME AND NO LOADING</div></div><div><div></div><div>NO WAITING AT ANY TIME AND NO LOADING AT ANY TIME</div></div><div><div></div><div>PEDESTRIAN ZONE</div></div></div><div><div><div></div><div>TAXI CLEARWAY</div></div><div><div></div><div>CLEARWAY</div></div><div><div></div><div>ZONE</div></div><div><div></div><div>ZONE ROAD</div></div></div><div><div></div><div>EXPERIMENTAL RESTRICTIONS</div></div></div>	FILE	NWP A2018CONS						
		<div><div><div>N</div><div>W</div><div>E</div><div>S</div></div></div> <div>MAP SCHEDULE</div>	X60						

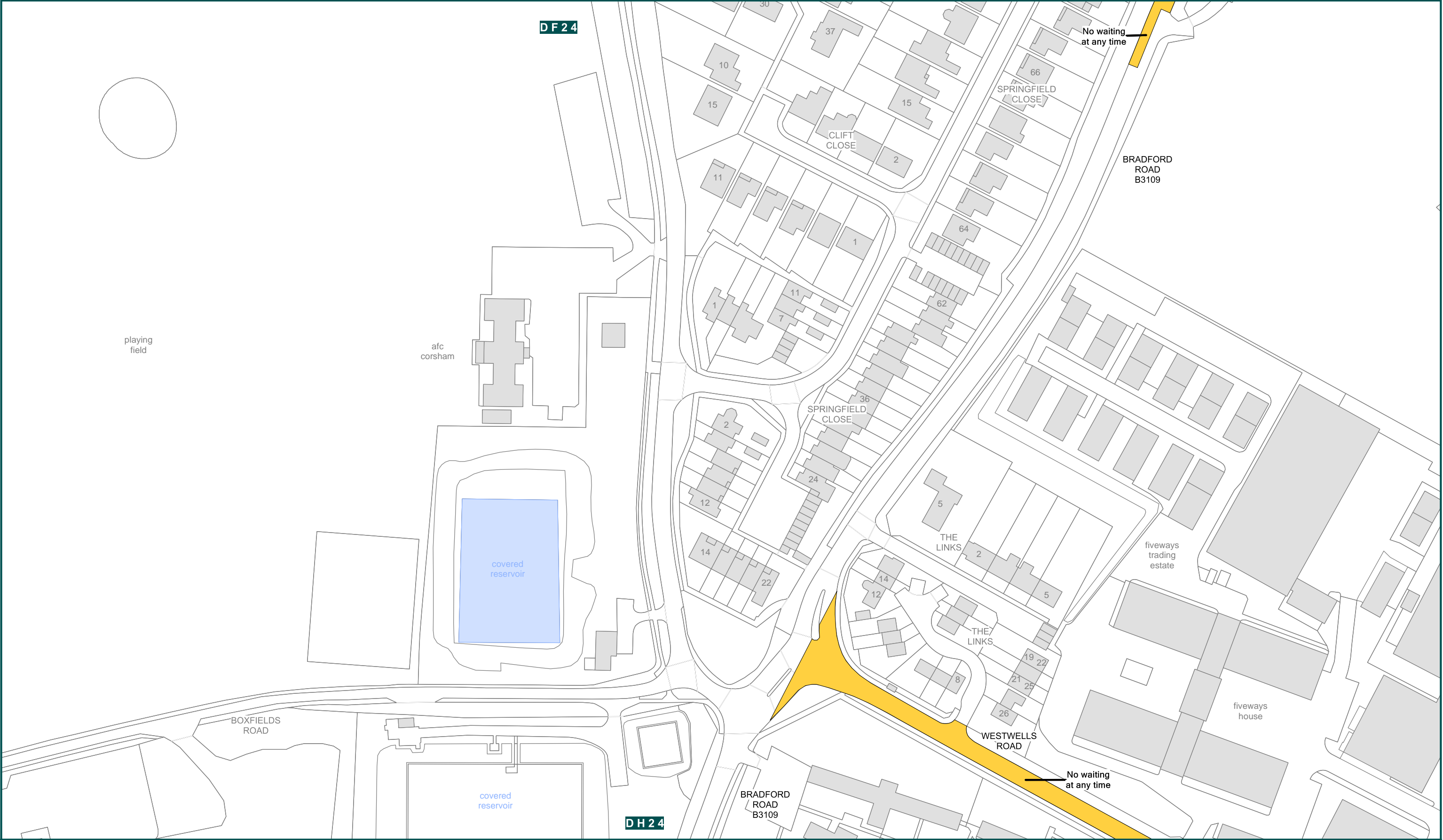




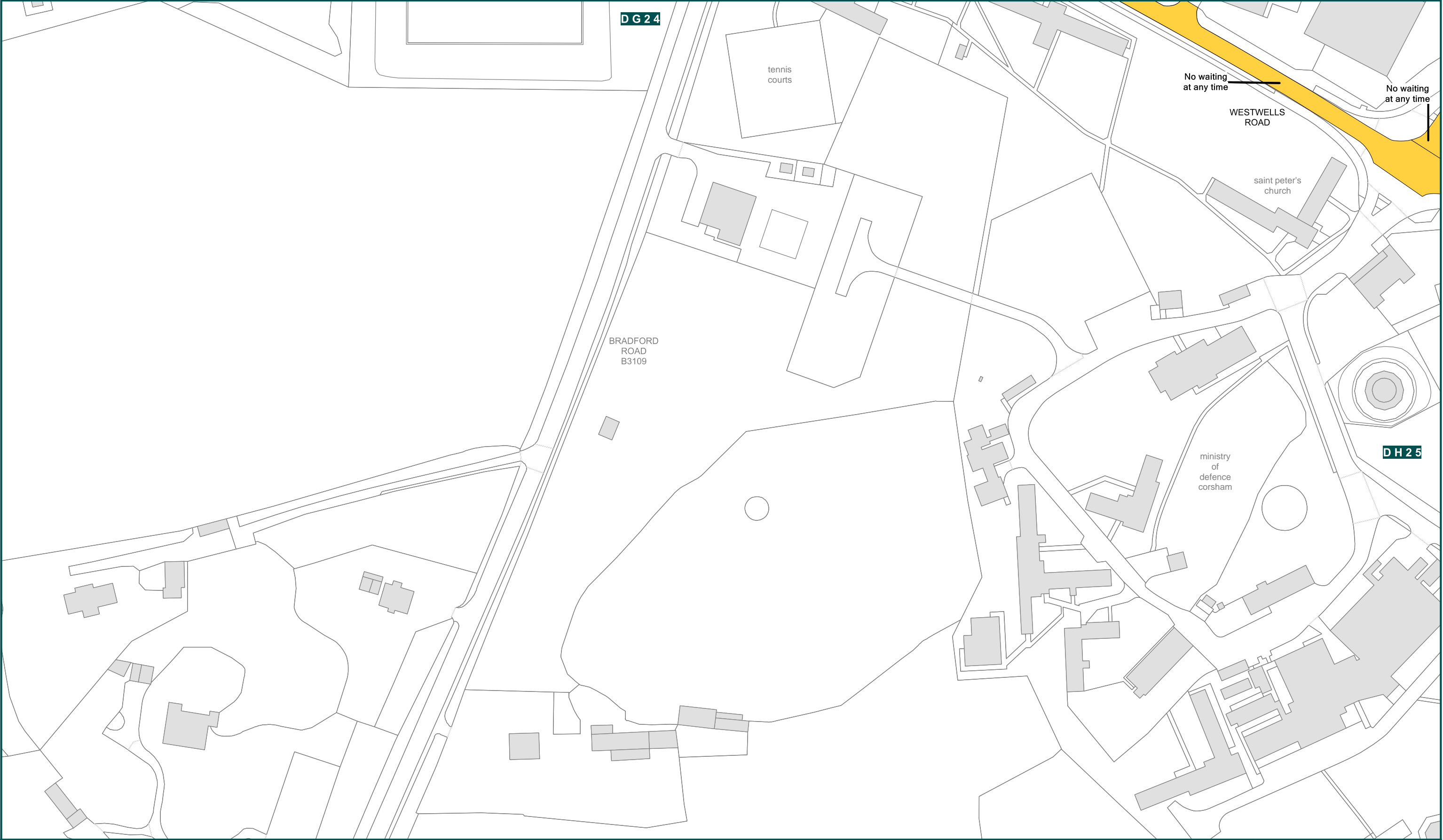
<div><div>Wiltshire Council</div><div>Where everybody matters</div></div>	<div><div>The County of Wiltshire (Parishes of North Wiltshire)</div><div>(Prohibition and Restriction of Waiting, On Street Parking and Clearways) Consolidation Order</div><div>Box</div></div> <div>Crown copyright and database rights 2018 Ordnance Survey 100049050</div>						SCALE	1: 1250 @ A3	
							DATE	29/01/2018	
<div>Wiltshire Council</div> <div>County Hall, Bythesea Road,</div> <div>Trowbridge, Wiltshire.</div> <div>BA14 8JN</div>	<div><div>KEY</div><div><div><div><div></div><div>PARKING</div></div><div><div></div><div>RESIDENT PARKING</div></div><div><div></div><div>PAY AND DISPLAY</div></div><div><div></div><div>DISABLED PARKING</div></div><div><div></div><div>DOCTOR PARKING</div></div><div><div></div><div>MOTORCYCLE PARKING</div></div><div><div></div><div>LOADING</div></div><div><div></div><div>NO WAITING</div></div><div><div></div><div>NO WAITING AND NO LOADING</div></div><div><div></div><div>NO WAITING AND NO LOADING AT ANY TIME</div></div><div><div></div><div>MULTIPLE RESTRICTIONS</div></div><div><div></div><div>NO WAITING AT ANY TIME</div></div><div><div></div><div>NO WAITING AT ANY TIME AND NO LOADING</div></div><div><div></div><div>NO WAITING AT ANY TIME AND NO LOADING AT ANY TIME</div></div><div><div></div><div>PEDESTRIAN ZONE</div></div><div><div></div><div>TAXI CLEARWAY</div></div><div><div></div><div>CLEARWAY</div></div><div><div></div><div>ZONE</div></div><div><div></div><div>ZONE ROAD</div></div><div><div></div><div>EXPERIMENTAL RESTRICTIONS</div></div></div></div></div>						FILE	NWP A2018CONS	
							<div><div>N</div><div>W</div><div>E</div><div>S</div></div>	MAP SCHEDULE	DF24



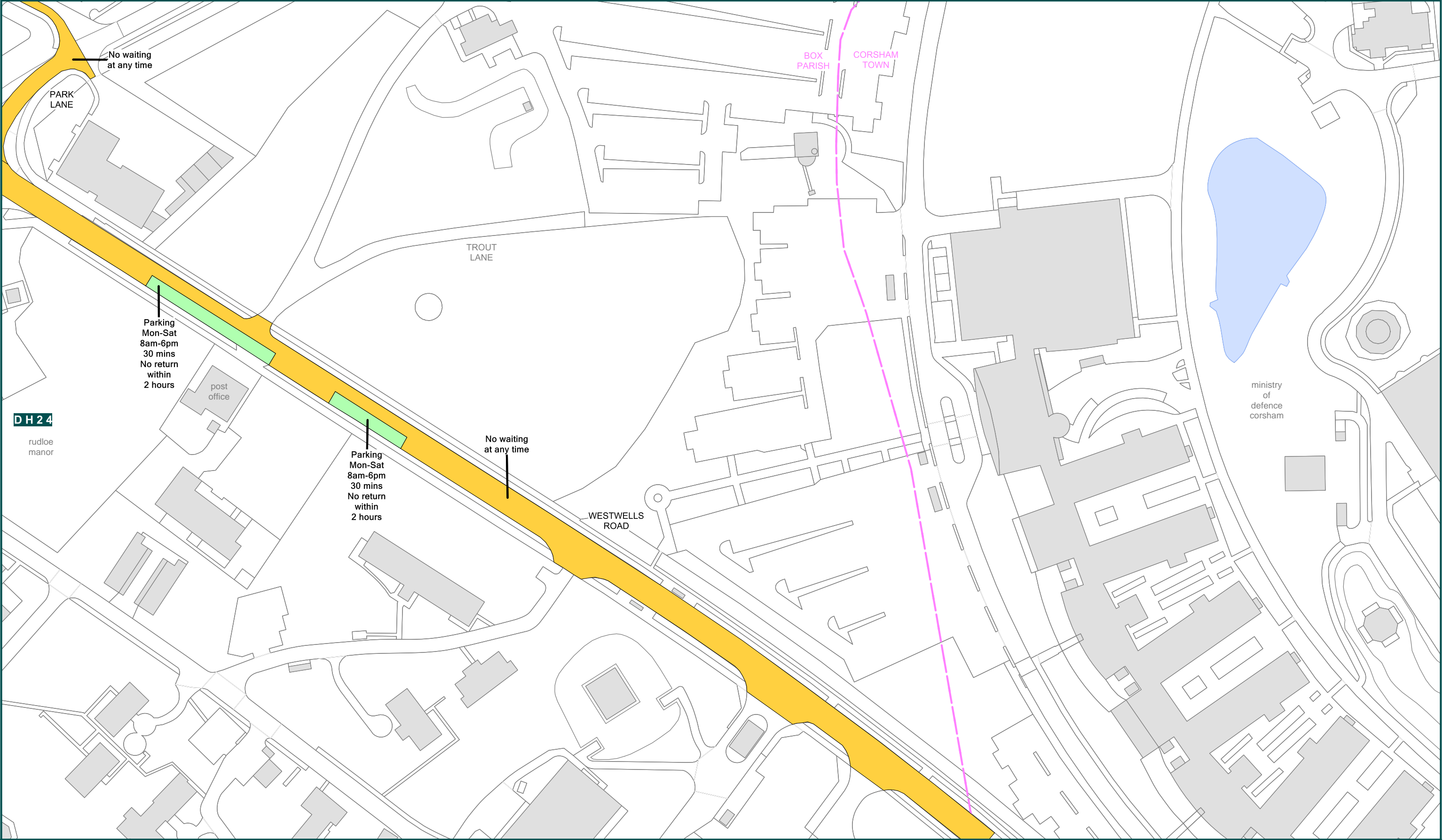
<div><div>Wiltshire Council</div><div>Where everybody matters</div></div>	<div><div>The County of Wiltshire (Parishes of North Wiltshire)</div><div>(Prohibition and Restriction of Waiting, On Street Parking and Clearways) Consolidation Order</div><div>Box</div></div> <div>Crown copyright and database rights 2018 Ordnance Survey 100049050</div>						SCALE	1: 1250 @ A3	
							DATE	29/01/2018	
<div>Wiltshire Council</div> <div>County Hall, Bythesea Road,</div> <div>Trowbridge, Wiltshire.</div> <div>BA14 8JN</div>	<div>KEY</div> <div><div><div><div></div><div>PARKING</div></div><div><div></div><div>RESIDENT PARKING</div></div><div><div></div><div>PAY AND DISPLAY</div></div></div><div><div><div></div><div>DISABLED PARKING</div></div><div><div></div><div>DOCTOR PARKING</div></div><div><div></div><div>MOTORCYCLE PARKING</div></div><div><div></div><div>LOADING</div></div></div><div><div><div></div><div>NO WAITING</div></div><div><div></div><div>NO WAITING AND NO LOADING</div></div><div><div></div><div>NO WAITING AND NO LOADING AT ANY TIME</div></div><div><div></div><div>MULTIPLE RESTRICTIONS</div></div></div><div><div><div></div><div>NO WAITING AT ANY TIME</div></div><div><div></div><div>NO WAITING AT ANY TIME AND NO LOADING</div></div><div><div></div><div>NO WAITING AT ANY TIME AND NO LOADING AT ANY TIME</div></div><div><div></div><div>PEDESTRIAN ZONE</div></div></div><div><div><div></div><div>TAXI CLEARWAY</div></div><div><div></div><div>CLEARWAY</div></div><div><div></div><div>ZONE</div></div><div><div></div><div>ZONE ROAD</div></div></div><div><div></div><div>EXPERIMENTAL RESTRICTIONS</div></div></div>	FILE	NWP A2018CONS						
		<div><div>N</div><div>W</div><div>E</div><div>S</div></div>	MAP SCHEDULE	DF25					



<div><div>Wiltshire Council</div><div>Where everybody matters</div></div>	<div><div>The County of Wiltshire (Parishes of North Wiltshire)</div><div>(Prohibition and Restriction of Waiting, On Street Parking and Clearways) Consolidation Order</div><div>Box</div></div> <div>Crown copyright and database rights 2018 Ordnance Survey 100049050</div>						SCALE	1: 1250 @ A3	
							DATE	29/01/2018	
<div>Wiltshire Council</div> <div>County Hall, Bythesea Road,</div> <div>Trowbridge, Wiltshire.</div> <div>BA14 8JN</div>	<div>KEY</div> <div><div><div>PARKING</div><div>RESIDENT PARKING</div><div>PAY AND DISPLAY</div></div><div><div>DISABLED PARKING</div><div>DOCTOR PARKING</div><div>MOTORCYCLE PARKING</div><div>LOADING</div></div><div><div>NO WAITING</div><div>NO WAITING AND NO LOADING</div><div>NO WAITING AND NO LOADING AT ANY TIME</div><div>MULTIPLE RESTRICTIONS</div></div><div><div>NO WAITING AT ANY TIME</div><div>NO WAITING AT ANY TIME AND NO LOADING</div><div>NO WAITING AT ANY TIME AND NO LOADING AT ANY TIME</div><div>PEDESTRIAN ZONE</div></div><div><div>TAXI CLEARWAY</div><div>CLEARWAY</div><div>ZONE</div><div>ZONE ROAD</div></div><div><div>EXPERIMENTAL RESTRICTIONS</div></div></div>	FILE	NWP2018CONS						
		<div><div>N</div><div>W</div><div>E</div><div>S</div></div> <div>MAP SCHEDULE</div>	DG24						



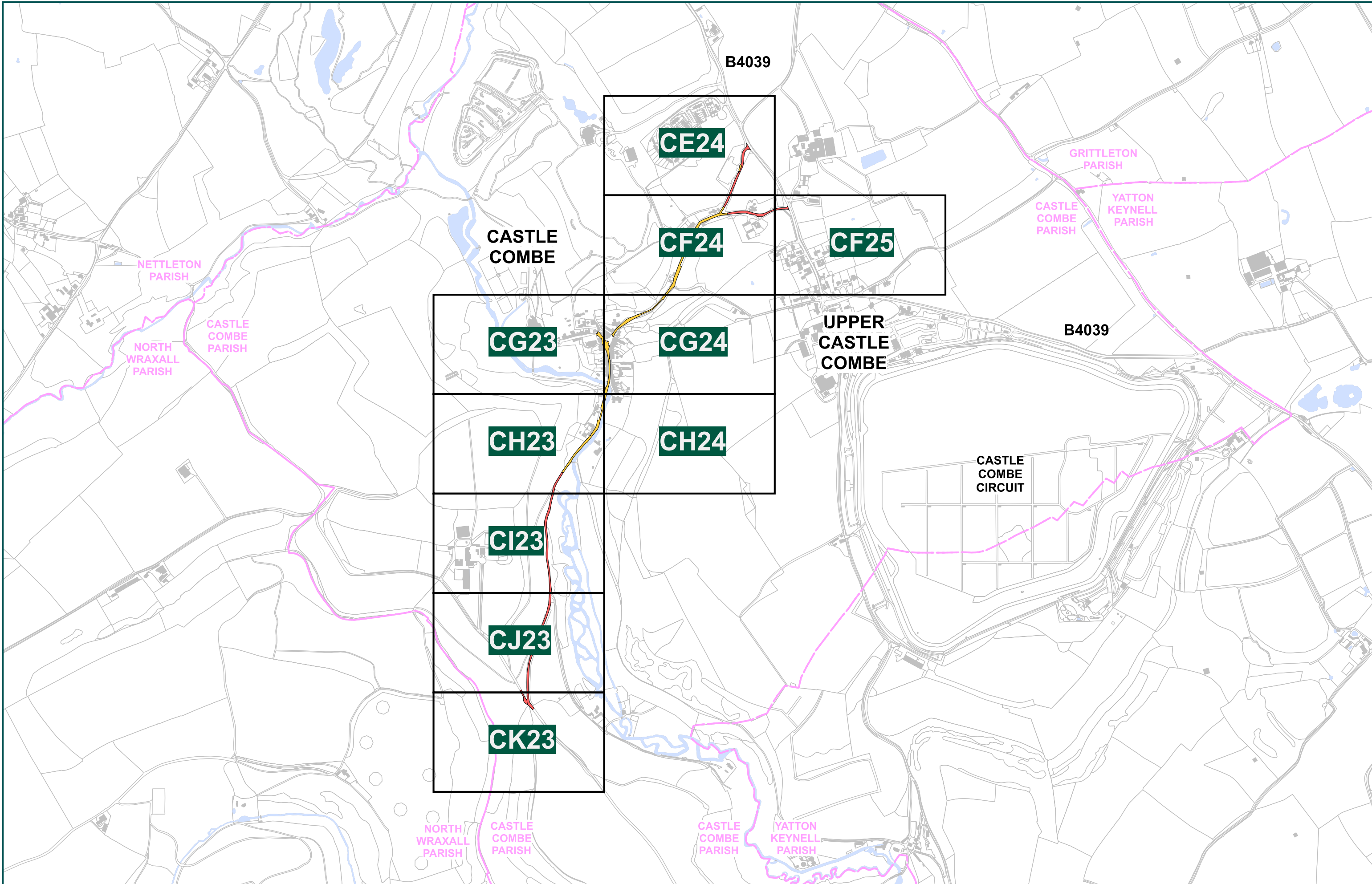
<div><div>Wiltshire Council</div><div>Where everybody matters</div></div>	<div><div>The County of Wiltshire (Parishes of North Wiltshire)</div><div>(Prohibition and Restriction of Waiting, On Street Parking and Clearways) Consolidation Order</div><div>Box</div></div> <div>Crown copyright and database rights 2018 Ordnance Survey 100049050</div>						SCALE	1: 1250 @ A3	
							DATE	29/01/2018	
<div>Wiltshire Council</div> <div>County Hall, Bythesea Road,</div> <div>Trowbridge, Wiltshire.</div> <div>BA14 8JN</div>	<div>KEY</div> <div><div><div><div></div><div>PARKING</div></div><div><div></div><div>RESIDENT PARKING</div></div><div><div></div><div>PAY AND DISPLAY</div></div></div><div><div><div></div><div>DISABLED PARKING</div></div><div><div></div><div>DOCTOR PARKING</div></div><div><div></div><div>MOTORCYCLE PARKING</div></div><div><div></div><div>LOADING</div></div></div><div><div><div></div><div>NO WAITING</div></div><div><div></div><div>NO WAITING AND NO LOADING</div></div><div><div></div><div>NO WAITING AND NO LOADING AT ANY TIME</div></div><div><div></div><div>MULTIPLE RESTRICTIONS</div></div></div><div><div><div></div><div>NO WAITING AT ANY TIME</div></div><div><div></div><div>NO WAITING AT ANY TIME AND NO LOADING</div></div><div><div></div><div>NO WAITING AT ANY TIME AND NO LOADING AT ANY TIME</div></div><div><div></div><div>PEDESTRIAN ZONE</div></div></div><div><div><div></div><div>TAXI CLEARWAY</div></div><div><div></div><div>CLEARWAY</div></div><div><div></div><div>ZONE</div></div><div><div></div><div>ZONE ROAD</div></div></div><div><div></div><div>EXPERIMENTAL RESTRICTIONS</div></div></div>	FILE	NWP A2018CONS						
		<div><div>N</div><div>W</div><div>E</div><div>S</div></div>	MAP SCHEDULE	DH24					

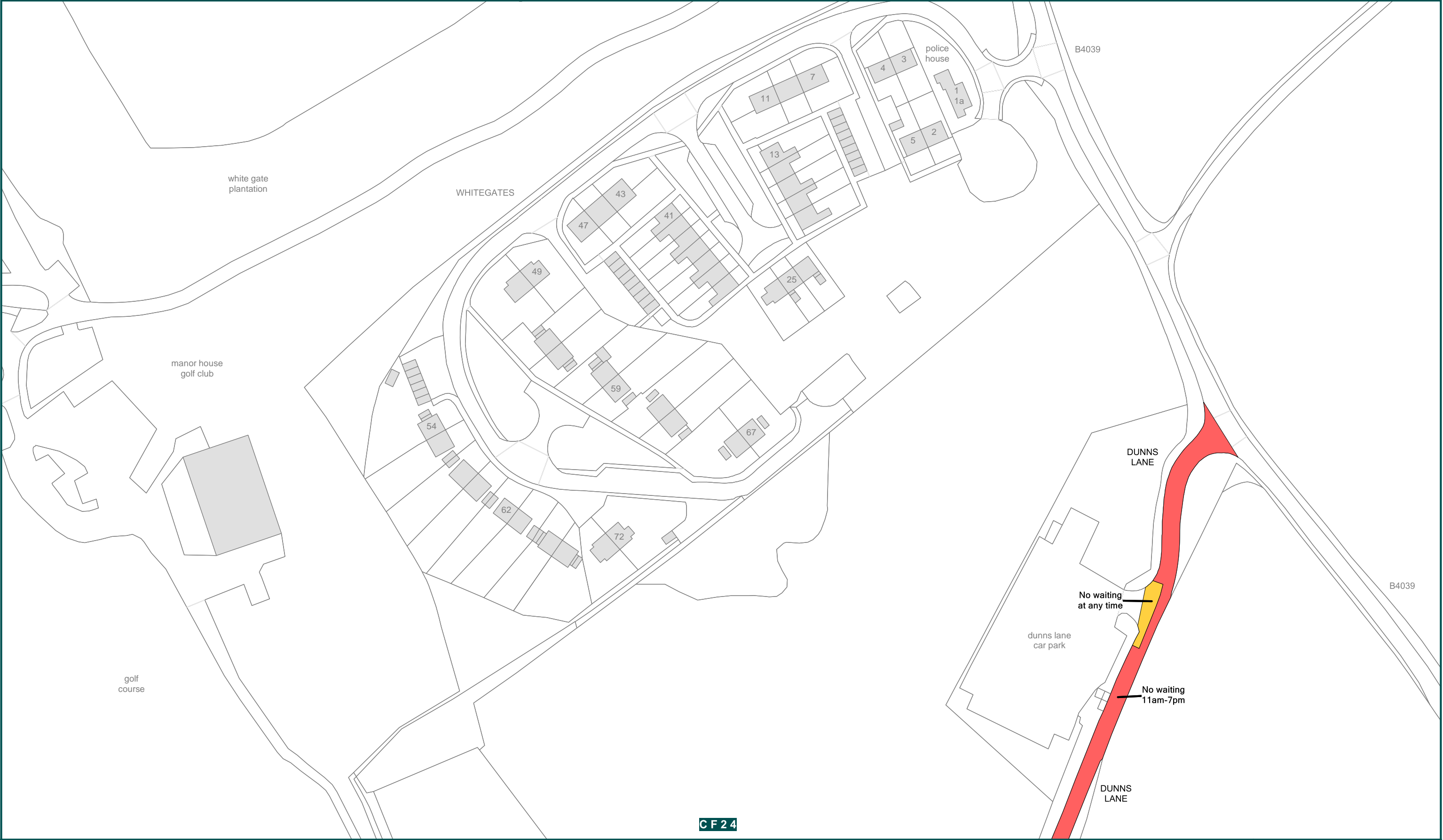


<div><div>Wiltshire Council</div><div>Where everybody matters</div></div>	<div><div>The County of Wiltshire (Parishes of North Wiltshire)</div><div>(Prohibition and Restriction of Waiting, On Street Parking and Clearways) Consolidation Order</div><div>Box</div></div> <div>Crown copyright and database rights 2018 Ordnance Survey 100049050</div>						SCALE	1: 1250 @ A3	
							DATE	29/01/2018	
<div>Wiltshire Council</div> <div>County Hall, Bythesea Road,</div> <div>Trowbridge, Wiltshire.</div> <div>BA14 8JN</div>	<div>KEY</div> <div><div><div>PARKING</div><div>RESIDENT PARKING</div><div>PAY AND DISPLAY</div></div><div><div>DISABLED PARKING</div><div>DOCTOR PARKING</div><div>MOTORCYCLE PARKING</div><div>LOADING</div></div><div><div>NO WAITING</div><div>NO WAITING AND NO LOADING</div><div>NO WAITING AND NO LOADING AT ANY TIME</div><div>MULTIPLE RESTRICTIONS</div></div><div><div>NO WAITING AT ANY TIME</div><div>NO WAITING AT ANY TIME AND NO LOADING</div><div>NO WAITING AT ANY TIME AND NO LOADING AT ANY TIME</div><div>PEDESTRIAN ZONE</div></div><div><div>TAXI CLEARWAY</div><div>CLEARWAY</div><div>ZONE</div><div>ZONE ROAD</div></div><div><div>EXPERIMENTAL RESTRICTIONS</div></div></div>	FILE	NWP A2018CONS						
		<div><div>N</div><div>W</div><div>E</div><div>S</div></div>	MAP SCHEDULE	DH25					




<div><div>Wiltshire Council</div><div>Where everybody matters</div></div>	<div><div>The County of Wiltshire (Parishes of North Wiltshire)</div><div>(Prohibition and Restriction of Waiting, On Street Parking and Clearways) Consolidation Order</div><div>Box</div></div> <div>Crown copyright and database rights 2018 Ordnance Survey 100049050</div>						SCALE	1: 1250 @ A3	
							DATE	29/01/2018	
<div>Wiltshire Council</div> <div>County Hall, Bythesea Road,</div> <div>Trowbridge, Wiltshire.</div> <div>BA14 8JN</div>	<div><div>KEY</div><div><div><div></div><div>PARKING</div></div><div><div></div><div>RESIDENT PARKING</div></div><div><div></div><div>PAY AND DISPLAY</div></div><div><div></div><div>DISABLED PARKING</div></div><div><div></div><div>DOCTOR PARKING</div></div><div><div></div><div>MOTORCYCLE PARKING</div></div><div><div></div><div>LOADING</div></div><div><div></div><div>NO WAITING</div></div><div><div></div><div>NO WAITING AND NO LOADING</div></div><div><div></div><div>NO WAITING AND NO LOADING AT ANY TIME</div></div><div><div></div><div>MULTIPLE RESTRICTIONS</div></div><div><div></div><div>NO WAITING AT ANY TIME</div></div><div><div></div><div>NO WAITING AT ANY TIME AND NO LOADING</div></div><div><div></div><div>NO WAITING AT ANY TIME AND NO LOADING AT ANY TIME</div></div><div><div></div><div>PEDESTRIAN ZONE</div></div><div><div></div><div>TAXI CLEARWAY</div></div><div><div></div><div>CLEARWAY</div></div><div><div></div><div>ZONE</div></div><div><div></div><div>ZONE ROAD</div></div><div><div></div><div>EXPERIMENTAL RESTRICTIONS</div></div></div></div>	FILE	NWP2018CONS						
		<div><div>N</div><div>W</div><div>E</div><div>S</div></div> <div>MAP SCHEDULE</div>	DJ20						

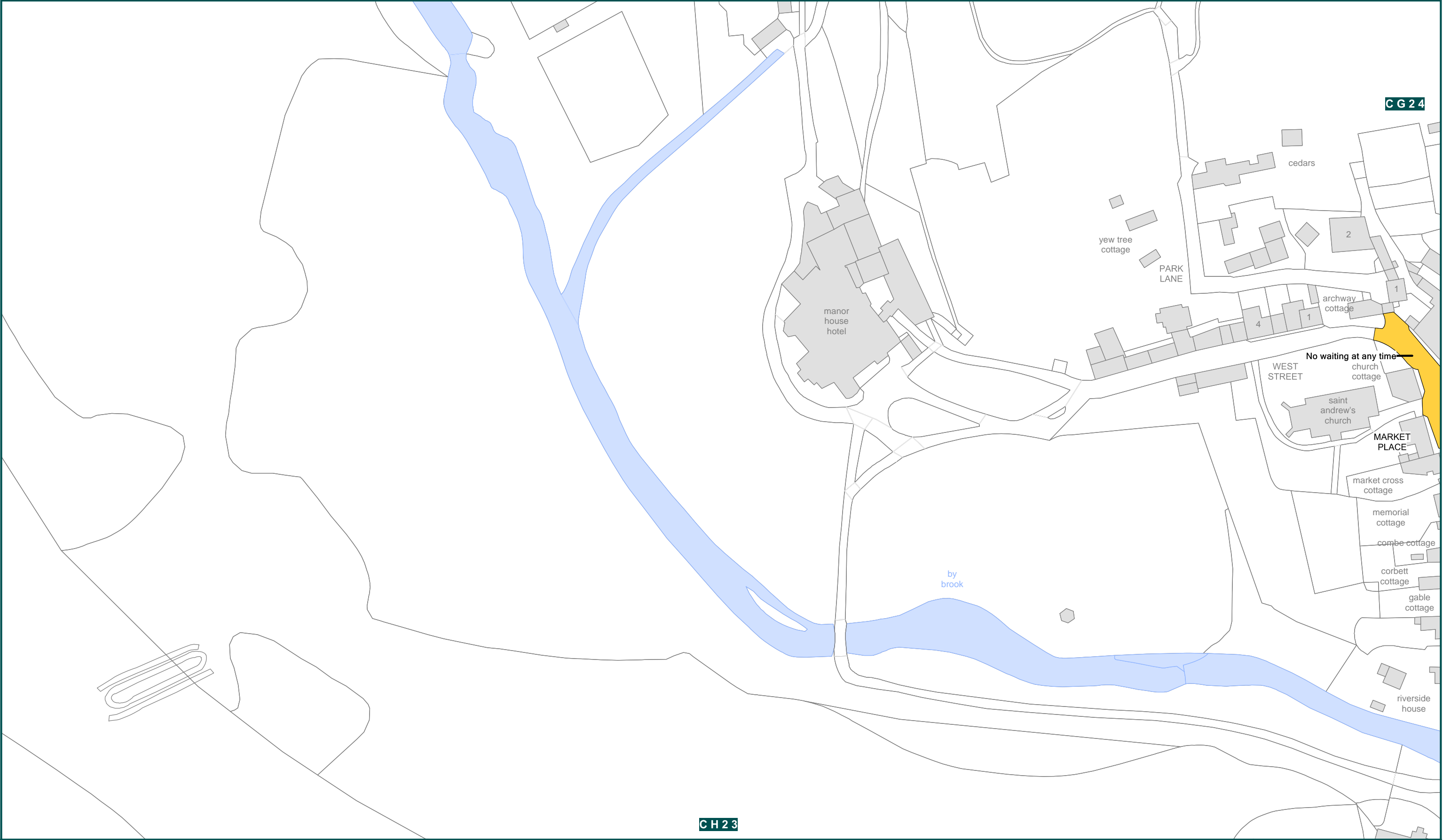




<div><div>Wiltshire Council</div><div>Where everybody matters</div></div>	<div><div>The County of Wiltshire (Parishes of North Wiltshire)</div><div>(Prohibition and Restriction of Waiting, On Street Parking and Clearways) Consolidation Order</div><div>Castle Combe</div></div> <div>Crown copyright and database rights 2018 Ordnance Survey 100049050</div>						SCALE	1: 1250 @ A3	
							DATE	29/01/2018	
<div>Wiltshire Council</div> <div>County Hall, Bythesea Road,</div> <div>Trowbridge, Wiltshire.</div> <div>BA14 8JN</div>	<div><div>KEY</div><div><div><div><div></div><div>PARKING</div></div><div><div></div><div>RESIDENT PARKING</div></div><div><div></div><div>PAY AND DISPLAY</div></div><div><div></div><div>DISABLED PARKING</div></div><div><div></div><div>DOCTOR PARKING</div></div><div><div></div><div>MOTORCYCLE PARKING</div></div><div><div></div><div>LOADING</div></div><div><div></div><div>NO WAITING</div></div><div><div></div><div>NO WAITING AND NO LOADING</div></div><div><div></div><div>NO WAITING AND NO LOADING AT ANY TIME</div></div><div><div></div><div>MULTIPLE RESTRICTIONS</div></div><div><div></div><div>NO WAITING AT ANY TIME</div></div><div><div></div><div>NO WAITING AT ANY TIME AND NO LOADING</div></div><div><div></div><div>NO WAITING AT ANY TIME AND NO LOADING AT ANY TIME</div></div><div><div></div><div>PEDESTRIAN ZONE</div></div><div><div></div><div>TAXI CLEARWAY</div></div><div><div></div><div>CLEARWAY</div></div><div><div></div><div>ZONE</div></div><div><div></div><div>ZONE ROAD</div></div><div><div></div><div>EXPERIMENTAL RESTRICTIONS</div></div></div></div></div>						FILE	NWP A2018CONS	
							<div><div>N</div><div>W</div><div>E</div><div>S</div></div>	MAP SCHEDULE	CE24



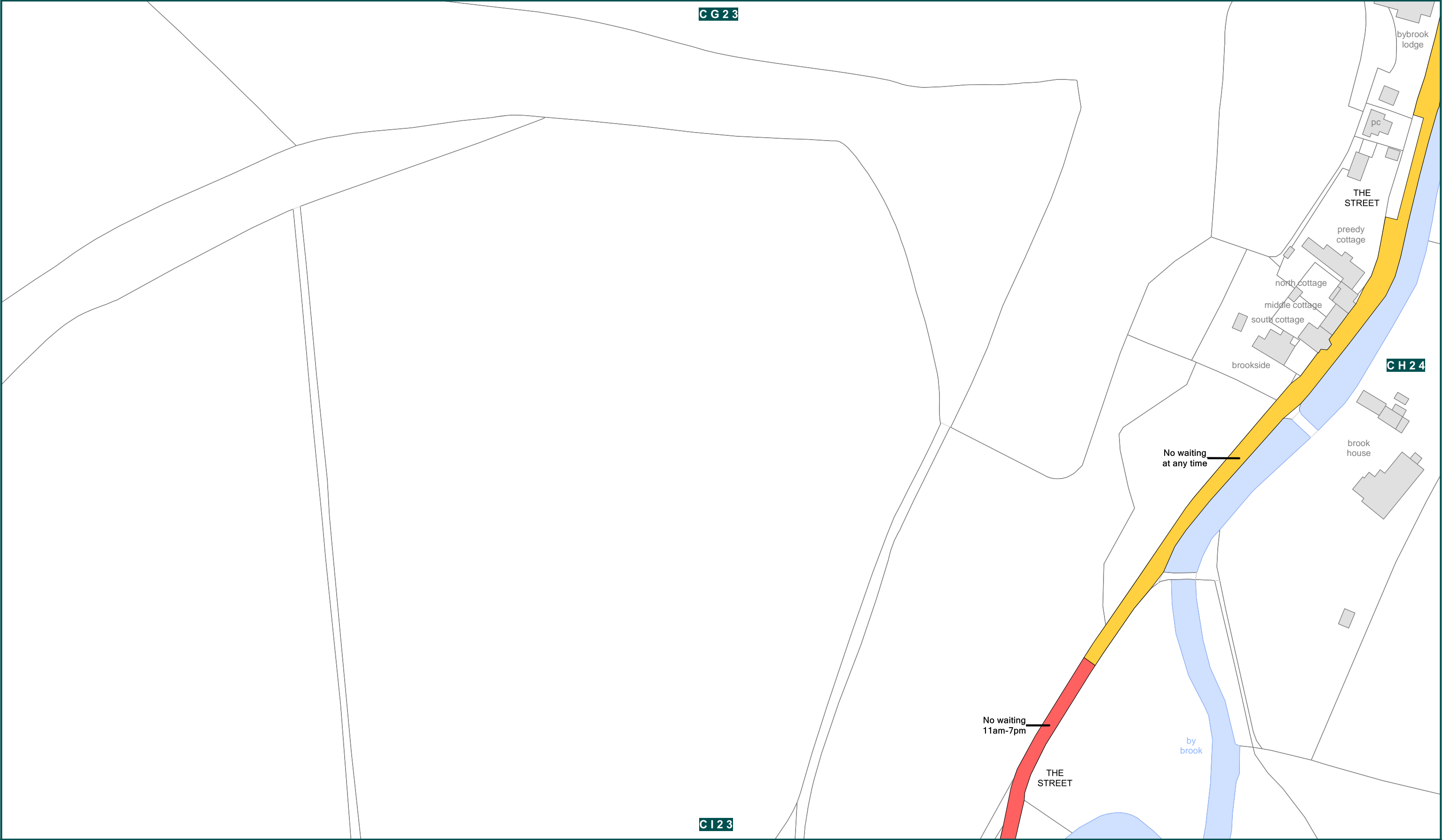
 Where everybody matters	The County of Wiltshire (Parishes of North Wiltshire) (Prohibition and Restriction of Waiting, On Street Parking and Clearways) Consolidation Order Castle Combe					SCALE	1: 1250 @ A3	
						DATE	29/01/2018	
Wiltshire Council County Hall, Bythesea Road, Trowbridge, Wiltshire. BA14 8JN	KEY <div><div>PARKING</div><div>RESIDENT PARKING</div><div>PAY AND DISPLAY</div></div> <div><div>DISABLED PARKING</div><div>DOCTOR PARKING</div><div>MOTORCYCLE PARKING</div></div> <div><div>LOADING</div><div>NO WAITING</div><div>NO WAITING AND NO LOADING</div><div>NO WAITING AND NO LOADING AT ANY TIME</div><div>MULTIPLE RESTRICTIONS</div></div> <div><div>NO WAITING AT ANY TIME</div><div>NO WAITING AT ANY TIME AND NO LOADING</div><div>NO WAITING AT ANY TIME AND NO LOADING AT ANY TIME</div><div>PEDESTRIAN ZONE</div></div> <div><div>TAXI CLEARWAY</div><div>CLEARWAY</div><div>ZONE</div><div>ZONE ROAD</div></div> <div><div>EXPERIMENTAL RESTRICTIONS</div></div>					FILE	NWP A2018CONS	
						<div><div>N</div><div>W</div><div>E</div><div>S</div></div>	MAP SCHEDULE	CF25



<div><div>Wiltshire Council</div><div>Where everybody matters</div></div>	<div><div>The County of Wiltshire (Parishes of North Wiltshire)</div><div>(Prohibition and Restriction of Waiting, On Street Parking and Clearways) Consolidation Order</div><div>Castle Combe</div></div> <div>Crown copyright and database rights 2018 Ordnance Survey 100049050</div>						SCALE	1: 1250 @ A3	
							DATE	29/01/2018	
<div>Wiltshire Council</div> <div>County Hall, Bythesea Road,</div> <div>Trowbridge, Wiltshire.</div> <div>BA14 8JN</div>	<div>KEY</div> <div><div><div><div></div><div>PARKING</div></div><div><div></div><div>RESIDENT PARKING</div></div><div><div></div><div>PAY AND DISPLAY</div></div></div><div><div><div></div><div>DISABLED PARKING</div></div><div><div></div><div>DOCTOR PARKING</div></div><div><div></div><div>MOTORCYCLE PARKING</div></div><div><div></div><div>LOADING</div></div></div><div><div><div></div><div>NO WAITING</div></div><div><div></div><div>NO WAITING AND NO LOADING</div></div><div><div></div><div>NO WAITING AND NO LOADING AT ANY TIME</div></div><div><div></div><div>MULTIPLE RESTRICTIONS</div></div></div><div><div><div></div><div>NO WAITING AT ANY TIME</div></div><div><div></div><div>NO WAITING AT ANY TIME AND NO LOADING</div></div><div><div></div><div>NO WAITING AT ANY TIME AND NO LOADING AT ANY TIME</div></div><div><div></div><div>PEDESTRIAN ZONE</div></div></div><div><div><div></div><div>TAXI CLEARWAY</div></div><div><div></div><div>CLEARWAY</div></div><div><div></div><div>ZONE</div></div><div><div></div><div>ZONE ROAD</div></div></div><div><div></div><div>EXPERIMENTAL RESTRICTIONS</div></div></div>	FILE	NWP A2018CONS						
		<div><div>N</div><div>W</div><div>E</div><div>S</div></div>	MAP SCHEDULE	CG23					



<div><div>Wiltshire Council</div><div>Where everybody matters</div></div>	<div><div>The County of Wiltshire (Parishes of North Wiltshire)</div><div>(Prohibition and Restriction of Waiting, On Street Parking and Clearways) Consolidation Order</div><div>Castle Combe</div></div> <div>Crown copyright and database rights 2018 Ordnance Survey 100049050</div>						SCALE	1: 1250 @ A3	
							DATE	29/01/2018	
<div>Wiltshire Council</div> <div>County Hall, Bythesea Road,</div> <div>Trowbridge, Wiltshire.</div> <div>BA14 8JN</div>	<div>KEY</div> <div><div><div><div>PARKING</div></div><div><div>RESIDENT PARKING</div></div><div><div>PAY AND DISPLAY</div></div></div><div><div>DISABLED PARKING</div><div>DOCTOR PARKING</div><div>MOTORCYCLE PARKING</div><div>LOADING</div></div><div><div>NO WAITING</div><div>NO WAITING AND NO LOADING</div><div>NO WAITING AND NO LOADING AT ANY TIME</div><div>MULTIPLE RESTRICTIONS</div></div><div><div>NO WAITING AT ANY TIME</div><div>NO WAITING AT ANY TIME AND NO LOADING</div><div>NO WAITING AT ANY TIME AND NO LOADING AT ANY TIME</div><div>PEDESTRIAN ZONE</div></div><div><div>TAXI CLEARWAY</div><div>CLEARWAY</div><div>ZONE</div><div>ZONE ROAD</div></div><div><div>EXPERIMENTAL RESTRICTIONS</div></div></div>						FILE	NWP A2018CONS	
							<div><div>N</div><div>W</div><div>S</div><div>E</div></div> <div>MAP SCHEDULE</div>	CG24	



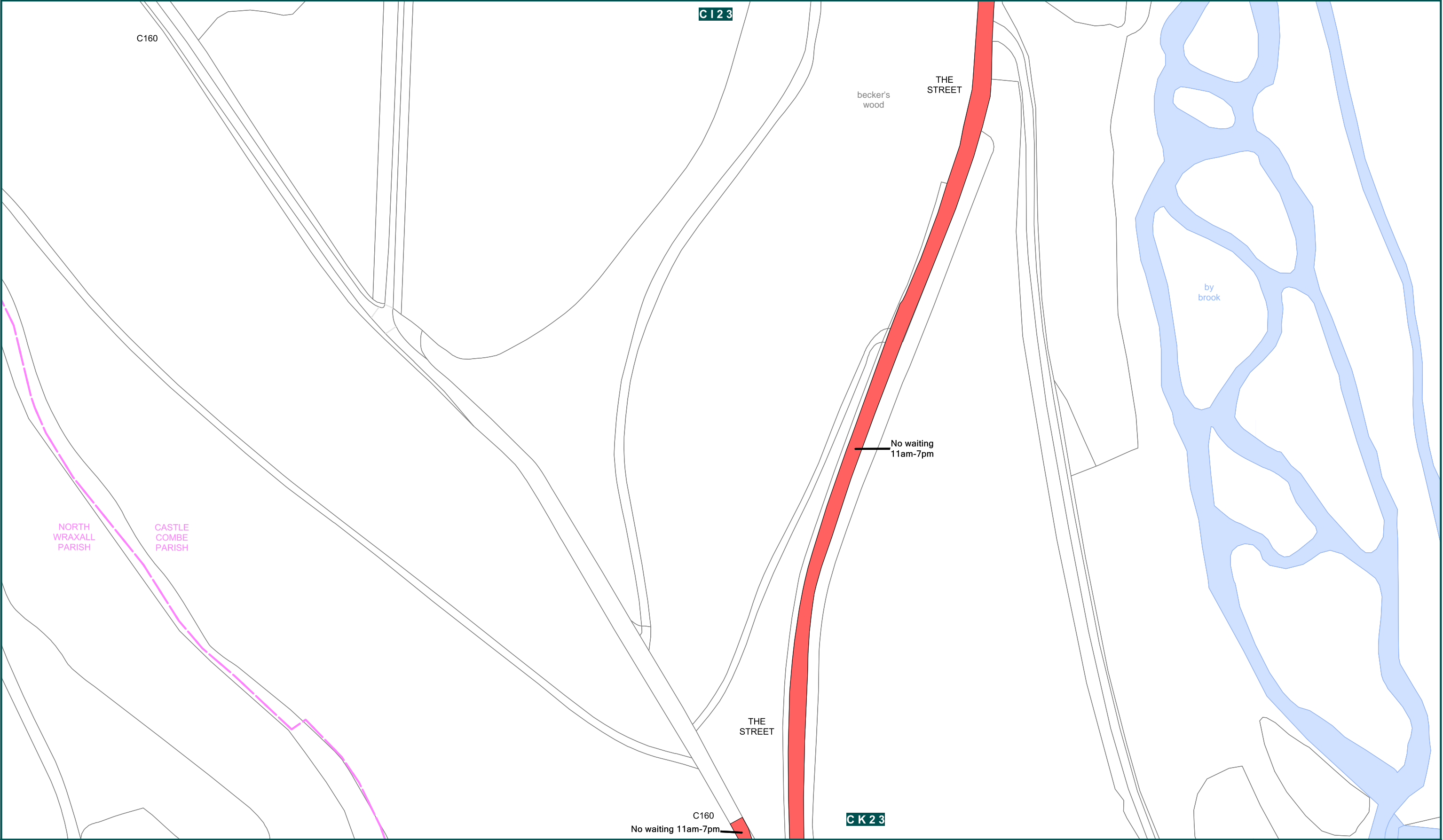
<div><div>Wiltshire Council</div><div>Where everybody matters</div></div> <div>Wiltshire Council County Hall, Bythesea Road, Trowbridge, Wiltshire. BA14 8JN</div>	<div>The County of Wiltshire (Parishes of North Wiltshire) (Prohibition and Restriction of Waiting, On Street Parking and Clearways) Consolidation Order Castle Combe</div> <div>Crown copyright and database rights 2018 Ordnance Survey 100049050</div>	SCALE1: 1250 @ A3	
		DATE29/01/2018	
	KEY <div><div>PARKING</div><div>RESIDENT PARKING</div><div>PAY AND DISPLAY</div><div>DISABLED PARKING</div><div>DOCTOR PARKING</div><div>MOTORCYCLE PARKING</div><div>LOADING</div><div>NO WAITING</div><div>NO WAITING AND NO LOADING</div><div>NO WAITING AND NO LOADING AT ANY TIME</div><div>MULTIPLE RESTRICTIONS</div><div>NO WAITING AT ANY TIME</div><div>NO WAITING AT ANY TIME AND NO LOADING</div><div>NO WAITING AT ANY TIME AND NO LOADING AT ANY TIME</div><div>PEDESTRIAN ZONE</div><div>TAXI CLEARWAY</div><div>CLEARWAY</div><div>ZONE</div><div>ZONE ROAD</div><div>EXPERIMENTAL RESTRICTIONS</div></div>	FILENWP A2018CONS	
<div><div>W</div><div>N</div><div>E</div><div>S</div></div>	MAP SCHEDULE		CH23



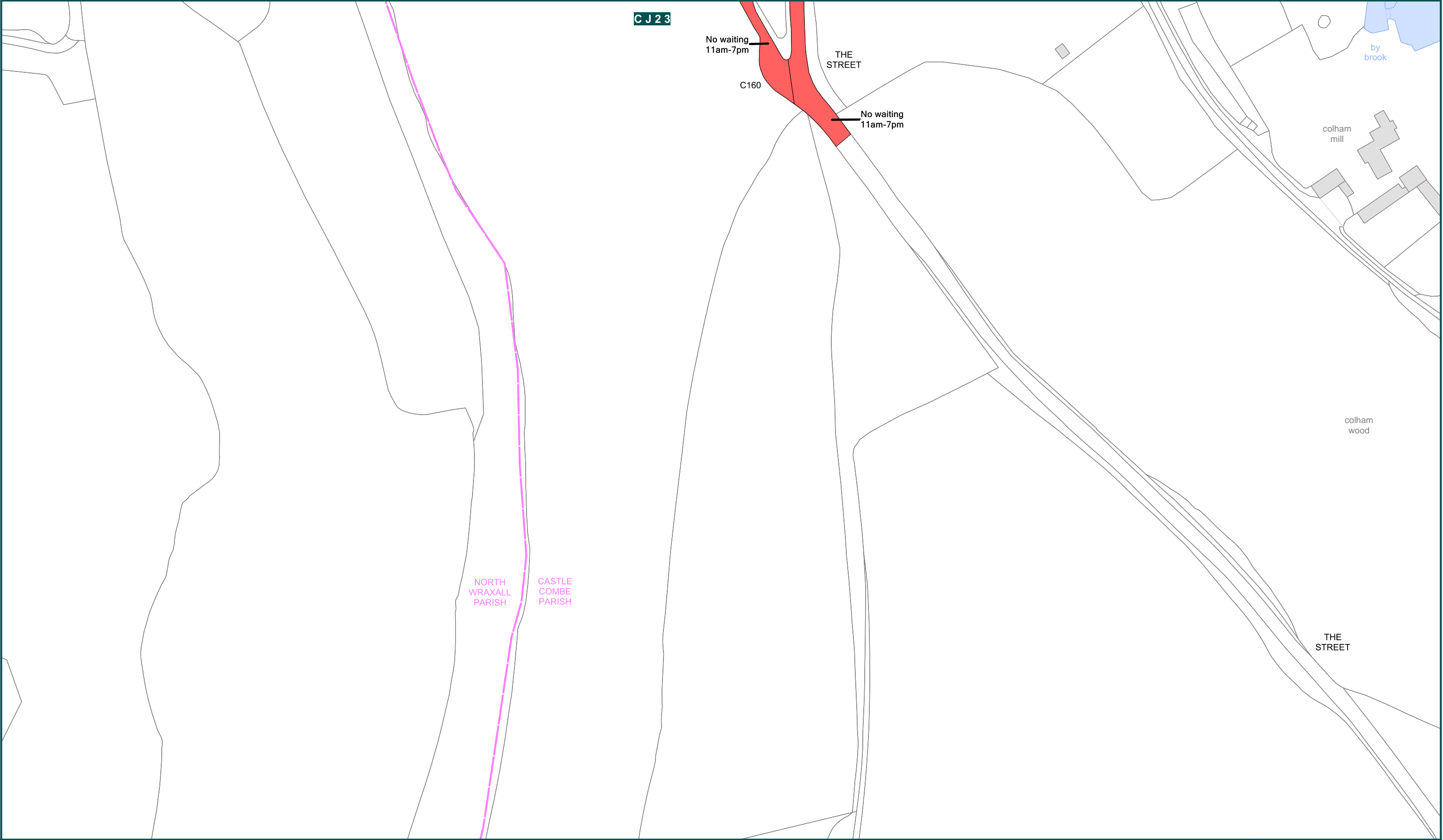
<div><div>Wiltshire Council</div><div>Where everybody matters</div></div>	<div><div>The County of Wiltshire (Parishes of North Wiltshire)</div><div>(Prohibition and Restriction of Waiting, On Street Parking and Clearways) Consolidation Order</div><div>Castle Combe</div></div> <div>Crown copyright and database rights 2018 Ordnance Survey 100049050</div>						SCALE	1: 1250 @ A3	
							DATE	29/01/2018	
<div>Wiltshire Council</div> <div>County Hall, Bythesea Road,</div> <div>Trowbridge, Wiltshire.</div> <div>BA14 8JN</div>	<div>KEY</div> <div><div><div>PARKING</div><div>RESIDENT PARKING</div><div>PAY AND DISPLAY</div></div><div><div>DISABLED PARKING</div><div>DOCTOR PARKING</div><div>MOTORCYCLE PARKING</div><div>LOADING</div></div><div><div>NO WAITING</div><div>NO WAITING AND NO LOADING</div><div>NO WAITING AND NO LOADING AT ANY TIME</div><div>MULTIPLE RESTRICTIONS</div></div><div><div>NO WAITING AT ANY TIME</div><div>NO WAITING AT ANY TIME AND NO LOADING</div><div>NO WAITING AT ANY TIME AND NO LOADING AT ANY TIME</div><div>PEDESTRIAN ZONE</div></div><div><div>TAXI CLEARWAY</div><div>CLEARWAY</div><div>ZONE</div><div>ZONE ROAD</div></div><div><div>EXPERIMENTAL RESTRICTIONS</div></div></div>	FILE	NWP A2018CONS						
		<div><div>N</div><div>W</div><div>E</div><div>S</div></div>	MAP SCHEDULE	CH24					



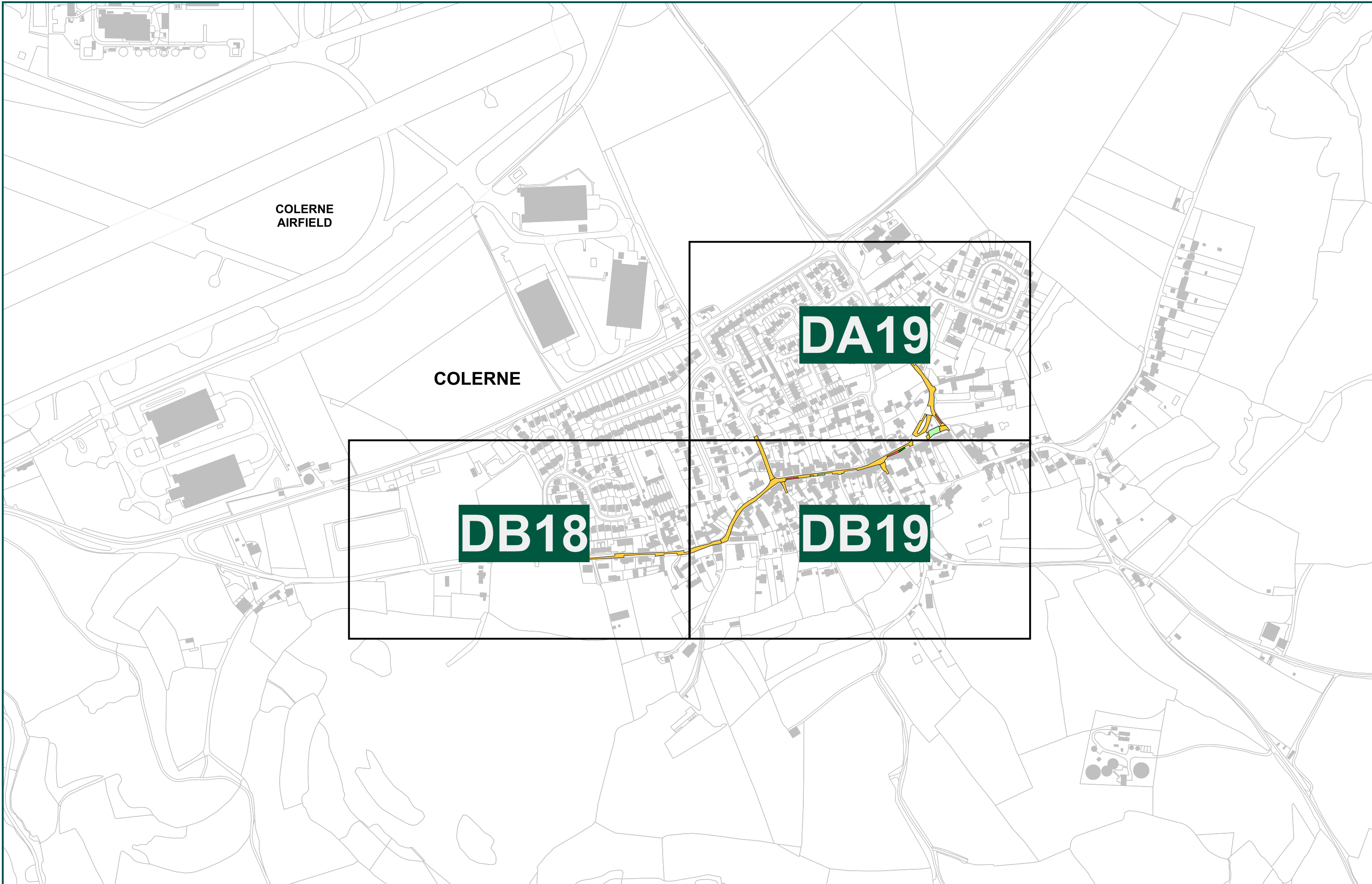
<div><div>Wiltshire Council</div><div>Where everybody matters</div></div>	<div><div>The County of Wiltshire (Parishes of North Wiltshire)</div><div>(Prohibition and Restriction of Waiting, On Street Parking and Clearways) Consolidation Order</div><div>Castle Combe</div><div>Crown copyright and database rights 2018 Ordnance Survey 100049050</div></div>						SCALE	1: 1250 @ A3	
							DATE	29/01/2018	
<div>Wiltshire Council</div> <div>County Hall, Bythesea Road,</div> <div>Trowbridge, Wiltshire.</div> <div>BA14 8JN</div>	<div><div>KEY</div><div><div><div>DISABLED PARKING</div><div>DOCTOR PARKING</div><div>MOTORCYCLE PARKING</div><div>LOADING</div></div><div><div>NO WAITING</div><div>NO WAITING AND NO LOADING</div><div>NO WAITING AND NO LOADING AT ANY TIME</div><div>MULTIPLE RESTRICTIONS</div></div><div><div>NO WAITING AT ANY TIME</div><div>NO WAITING AT ANY TIME AND NO LOADING</div><div>NO WAITING AT ANY TIME AND NO LOADING AT ANY TIME</div><div>PEDESTRIAN ZONE</div></div><div><div>TAXI CLEARWAY</div><div>CLEARWAY</div><div>ZONE</div><div>ZONE ROAD</div></div><div><div>EXPERIMENTAL RESTRICTIONS</div></div></div></div>						FILE	NWP2018CONS	
							<div><div>N</div><div>W</div><div>E</div><div>S</div></div>	MAP SCHEDULE	CI23

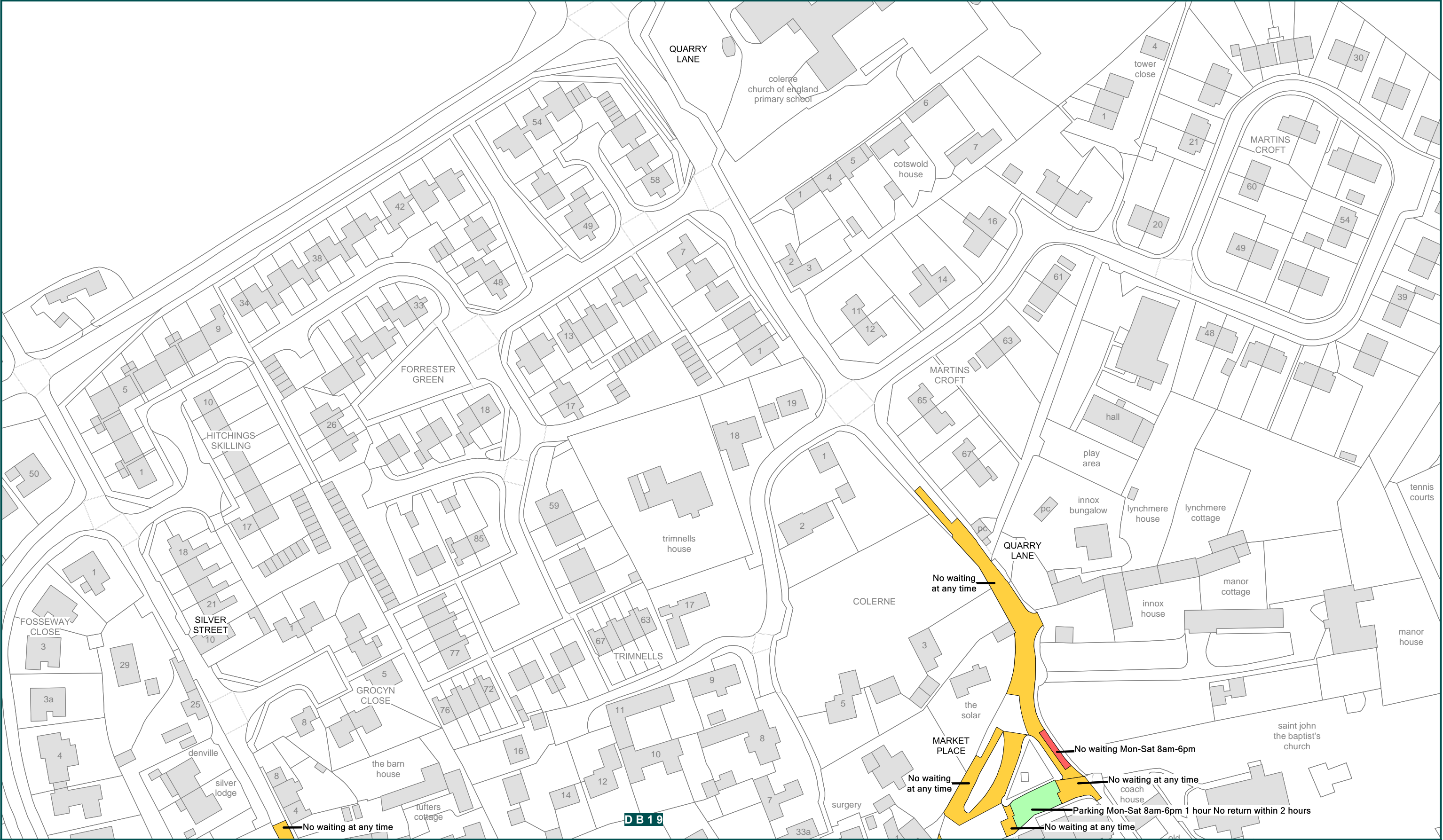


<div><div>Wiltshire Council</div><div>Where everybody matters</div></div>	<div><div>The County of Wiltshire (Parishes of North Wiltshire)</div><div>(Prohibition and Restriction of Waiting, On Street Parking and Clearways) Consolidation Order</div><div>Castle Combe</div></div>										<div>SCALE</div> <div>1: 1250 @ A3</div>		
	<div>Crown copyright and database rights 2018 Ordnance Survey 100049050</div>										<div>DATE</div> <div>29/01/2018</div>		
	<div>Wiltshire Council</div> <div>County Hall, Bythesea Road,</div> <div>Trowbridge, Wiltshire.</div> <div>BA14 8JN</div>										<div>FILE</div> <div>NWPA2018CONS</div>		
<div><div>KEY</div><div><div><div><div>PARKING</div><div>RESIDENT PARKING</div><div>PAY AND DISPLAY</div></div><div><div>DISABLED PARKING</div><div>DOCTOR PARKING</div><div>MOTORCYCLE PARKING</div><div>LOADING</div></div><div><div>NO WAITING</div><div>NO WAITING AND NO LOADING</div><div>NO WAITING AND NO LOADING AT ANY TIME</div><div>MULTIPLE RESTRICTIONS</div></div><div><div>NO WAITING AT ANY TIME</div><div>NO WAITING AT ANY TIME AND NO LOADING</div><div>NO WAITING AT ANY TIME AND NO LOADING AT ANY TIME</div><div>PEDESTRIAN ZONE</div></div><div><div>TAXI CLEARWAY</div><div>CLEARWAY</div><div>ZONE</div><div>ZONE ROAD</div></div><div><div>EXPERIMENTAL RESTRICTIONS</div></div></div></div></div>												<div><div>N</div><div>W</div><div>E</div><div>S</div></div> <div>MAP SCHEDULE</div> <div>CJ23</div>	



<div>Wiltshire Council</div> <div>Where everybody matters</div>	<div>The County of Wiltshire (Parishes of North Wiltshire)</div> <div>(Prohibition and Restriction of Waiting, On Street Parking and Clearways) Consolidation Order</div> <div>Castle Combe</div> <div>Crown copyright and database rights 2018 Ordnance Survey 100049050</div>						SCALE	1: 1250 @ A3	
							DATE	29/01/2018	
<div>Wiltshire Council</div> <div>County Hall, Bythesea Road,</div> <div>Trowbridge, Wiltshire.</div> <div>BA14 8JN</div>	<div>K E Y</div> <div><div><div>PARKING</div><div>RESIDENT PARKING</div><div>PAY AND DISPLAY</div></div><div><div>DISABLED PARKING</div><div>DOCTOR PARKING</div><div>MOTORCYCLE PARKING</div><div>LOADING</div></div><div><div>NO WAITING</div><div>NO WAITING AND NO LOADING</div><div>NO WAITING AND NO LOADING AT ANY TIME</div><div>MULTIPLE RESTRICTIONS</div></div><div><div>NO WAITING AT ANY TIME</div><div>NO WAITING AT ANY TIME AND NO LOADING</div><div>NO WAITING AT ANY TIME AND NO LOADING AT ANY TIME</div><div>PEDESTRIAN ZONE</div></div><div><div>TAXI CLEARWAY</div><div>CLEARWAY</div><div>ZONE</div><div>ZONE ROAD</div></div><div><div>EXPERIMENTAL RESTRICTIONS</div></div></div>						FILE	NWP A2018CONS	
							<div>N</div> <div>W</div> <div>○</div> <div>E</div> <div>S</div>	MAP SCHEDULE	CK23

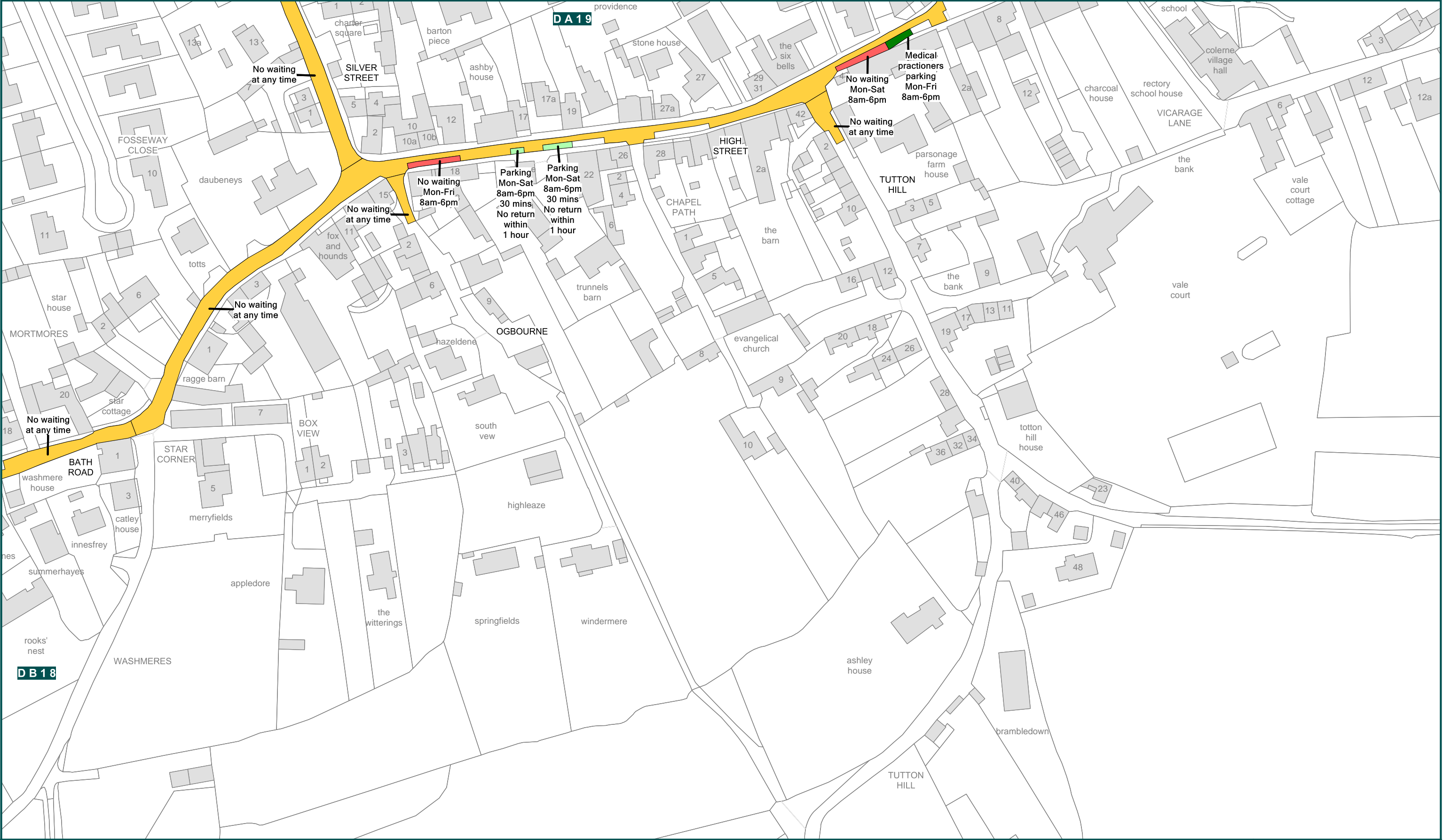




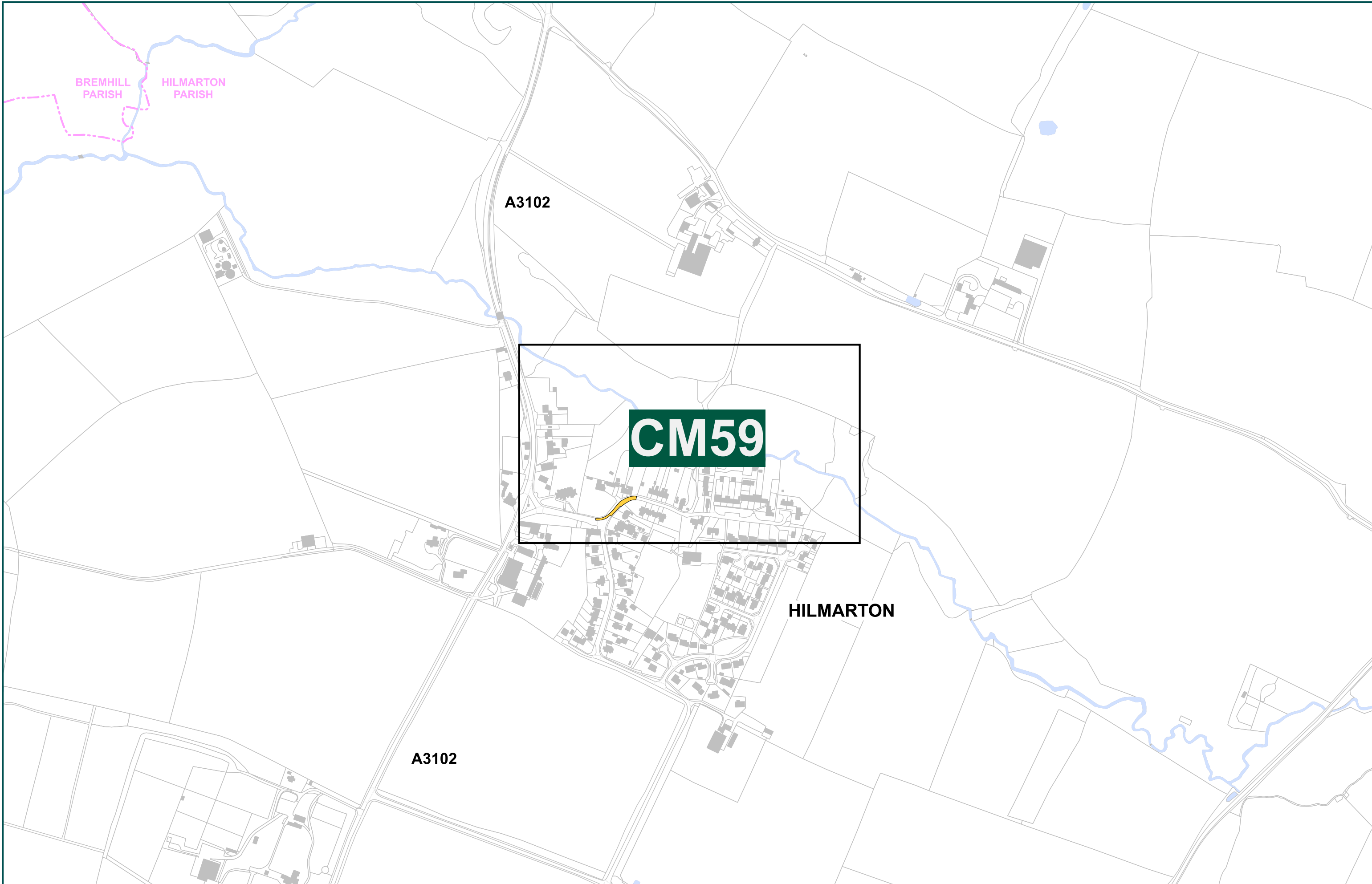
<div>Wiltshire Council</div> <div>Where everybody matters</div> <div>Wiltshire Council County Hall, Bythesea Road, Trowbridge, Wiltshire. BA14 8JN</div>	<div>The County of Wiltshire (Parishes of North Wiltshire) (Prohibition and Restriction of Waiting, On Street Parking and Clearways) Consolidation Order Colerne</div> <div>Crown copyright and database rights 2018 Ordnance Survey 100049050</div>						SCALE	1: 1250 @ A3	
							DATE	29/01/2018	
	<div>KEY</div> <div><div>PARKING</div><div>RESIDENT PARKING</div><div>PAY AND DISPLAY</div><div>DISABLED PARKING</div><div>DOCTOR PARKING</div><div>MOTORCYCLE PARKING</div><div>LOADING</div><div>NO WAITING</div><div>NO WAITING AND NO LOADING</div><div>NO WAITING AND NO LOADING AT ANY TIME</div><div>MULTIPLE RESTRICTIONS</div><div>NO WAITING AT ANY TIME</div><div>NO WAITING AT ANY TIME AND NO LOADING</div><div>NO WAITING AT ANY TIME AND NO LOADING AT ANY TIME</div><div>PEDESTRIAN ZONE</div><div>TAXI CLEARWAY</div><div>CLEARWAY</div><div>ZONE</div><div>ZONE ROAD</div><div>EXPERIMENTAL RESTRICTIONS</div></div> <div><div>N</div><div>W</div><div>E</div><div>S</div><div>MAP SCHEDULE</div><div>DA19</div></div>						FILE	NWP2018CONS	

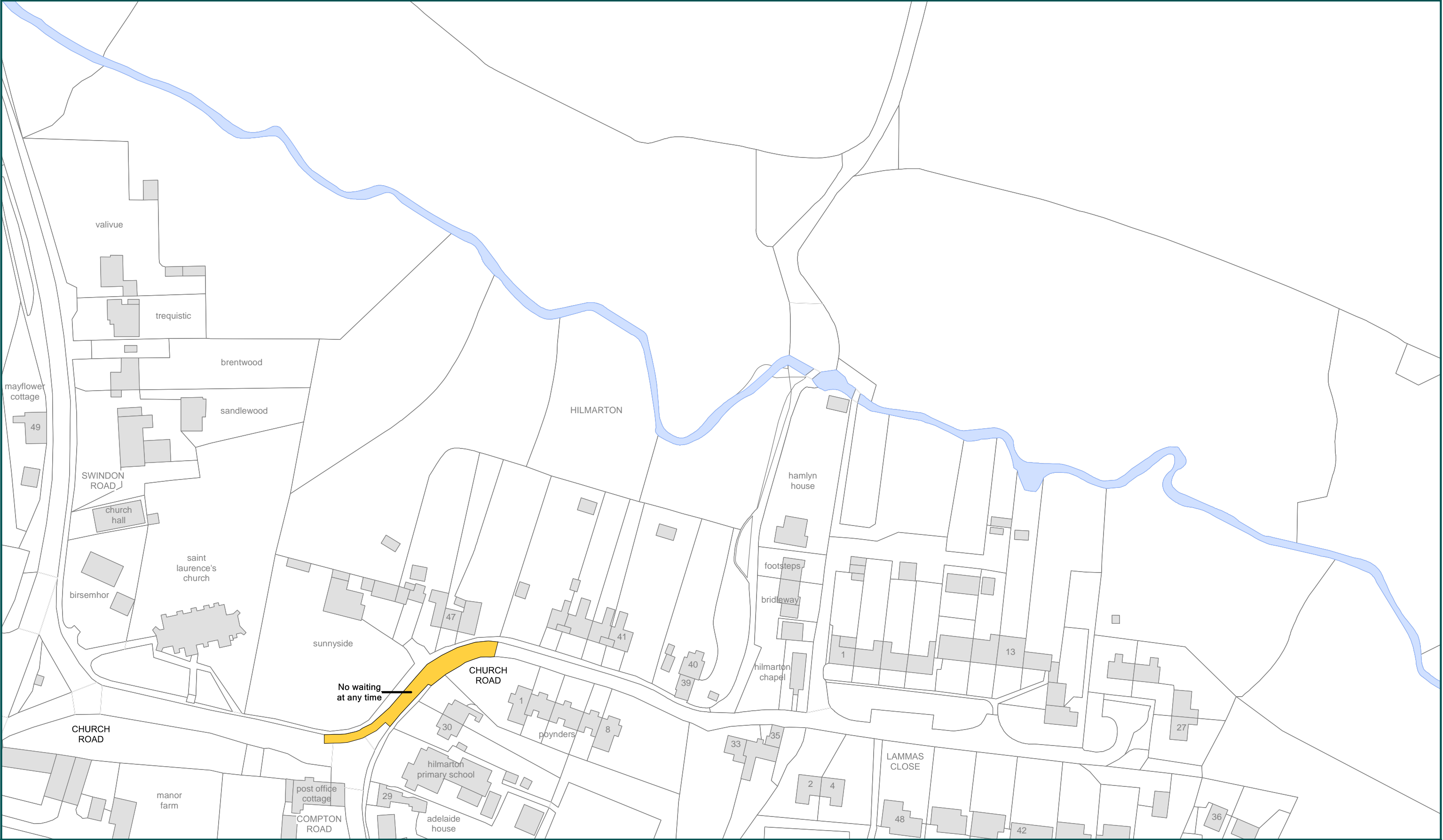





























































<div><div>Wiltshire Council</div><div>Where everybody matters</div></div>	<div><div>The County of Wiltshire (Parishes of North Wiltshire)</div><div>(Prohibition and Restriction of Waiting, On Street Parking and Clearways) Consolidation Order</div><div>Colerne</div></div> <div>Crown copyright and database rights 2018 Ordnance Survey 100049050</div>						SCALE	1: 1250 @ A3	
							DATE	29/01/2018	
<div>Wiltshire Council</div> <div>County Hall, Bythesea Road,</div> <div>Trowbridge, Wiltshire.</div> <div>BA14 8JN</div>	<div><div>KEY</div><div><div><div><div></div><div>PARKING</div></div><div><div></div><div>RESIDENT PARKING</div></div><div><div></div><div>PAY AND DISPLAY</div></div><div><div></div><div>DISABLED PARKING</div></div><div><div></div><div>DOCTOR PARKING</div></div><div><div></div><div>MOTORCYCLE PARKING</div></div><div><div></div><div>LOADING</div></div><div><div></div><div>NO WAITING</div></div><div><div></div><div>NO WAITING AND NO LOADING</div></div><div><div></div><div>NO WAITING AND NO LOADING AT ANY TIME</div></div><div><div></div><div>MULTIPLE RESTRICTIONS</div></div><div><div></div><div>NO WAITING AT ANY TIME</div></div><div><div></div><div>NO WAITING AT ANY TIME AND NO LOADING</div></div><div><div></div><div>NO WAITING AT ANY TIME AND NO LOADING AT ANY TIME</div></div><div><div></div><div>PEDESTRIAN ZONE</div></div><div><div></div><div>TAXI CLEARWAY</div></div><div><div></div><div>CLEARWAY</div></div><div><div></div><div>ZONE</div></div><div><div></div><div>ZONE ROAD</div></div><div><div></div><div>EXPERIMENTAL RESTRICTIONS</div></div></div></div></div>						FILE	NWPA2018CONS	
							<div><div>N</div><div>W</div><div>E</div><div>S</div></div>	MAP SCHEDULE	DB18

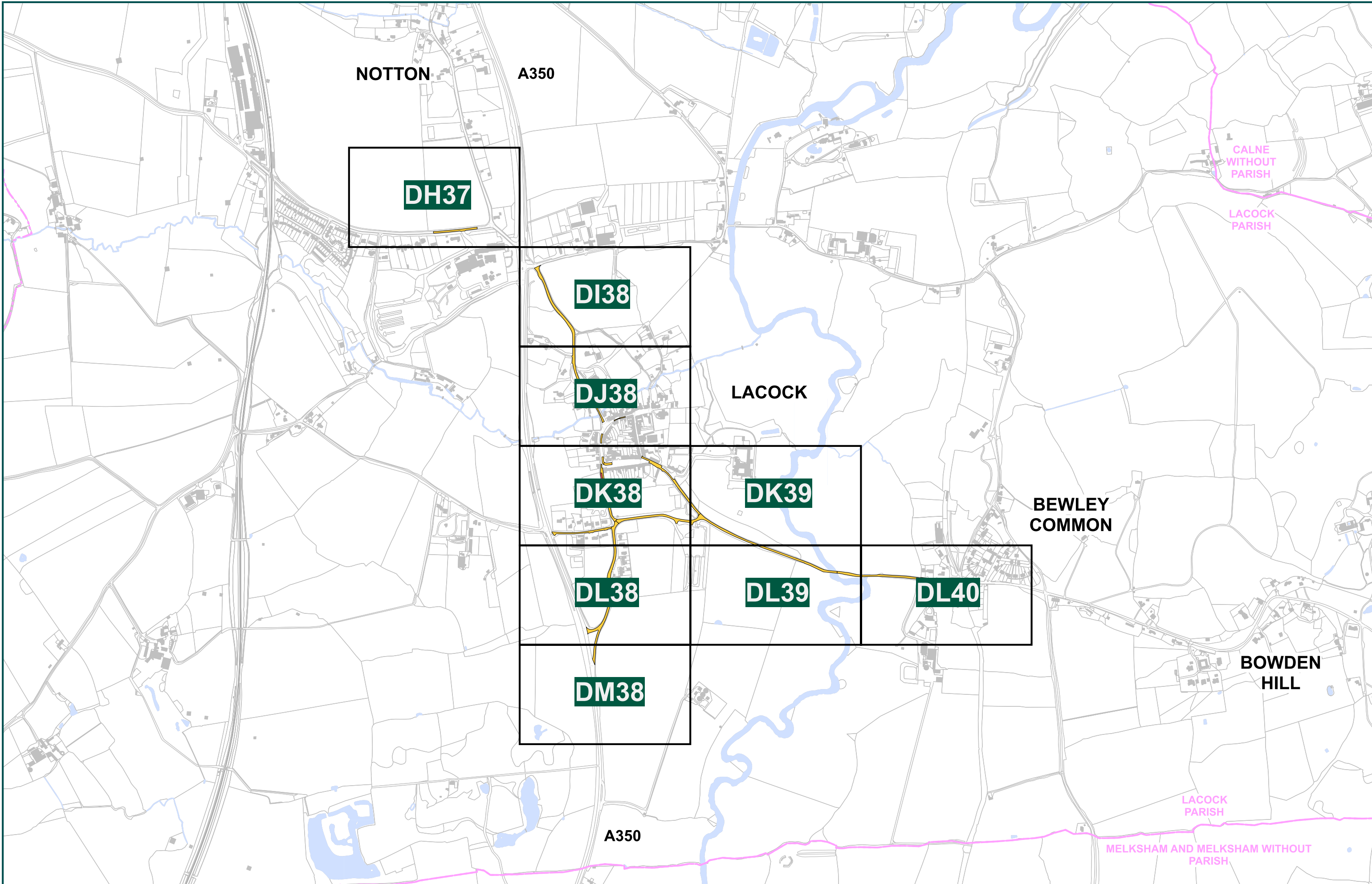


<div><div>Wiltshire Council</div><div>Where everybody matters</div></div>	<div><div>The County of Wiltshire (Parishes of North Wiltshire)</div><div>(Prohibition and Restriction of Waiting, On Street Parking and Clearways) Consolidation Order</div><div>Colerne</div></div> <div>Crown copyright and database rights 2018 Ordnance Survey 100049050</div>						SCALE	1: 1250 @ A3	
							DATE	29/01/2018	
<div>Wiltshire Council</div> <div>County Hall, Bythesea Road,</div> <div>Trowbridge, Wiltshire.</div> <div>BA14 8JN</div>	<div><div>KEY</div><div><div><div><div></div><div>PARKING</div></div><div><div></div><div>RESIDENT PARKING</div></div><div><div></div><div>PAY AND DISPLAY</div></div><div><div></div><div>DISABLED PARKING</div></div><div><div></div><div>DOCTOR PARKING</div></div><div><div></div><div>MOTORCYCLE PARKING</div></div><div><div></div><div>LOADING</div></div><div><div></div><div>NO WAITING</div></div><div><div></div><div>NO WAITING AND NO LOADING</div></div><div><div></div><div>NO WAITING AND NO LOADING AT ANY TIME</div></div><div><div></div><div>MULTIPLE RESTRICTIONS</div></div><div><div></div><div>NO WAITING AT ANY TIME</div></div><div><div></div><div>NO WAITING AT ANY TIME AND NO LOADING</div></div><div><div></div><div>NO WAITING AT ANY TIME AND NO LOADING AT ANY TIME</div></div><div><div></div><div>PEDESTRIAN ZONE</div></div><div><div></div><div>TAXI CLEARWAY</div></div><div><div></div><div>CLEARWAY</div></div><div><div></div><div>ZONE</div></div><div><div></div><div>ZONE ROAD</div></div><div><div></div><div>EXPERIMENTAL RESTRICTIONS</div></div></div></div></div>						FILE	NWP A2018CONS	
							<div><div>N</div><div>W</div><div>E</div><div>S</div></div>	MAP SCHEDULE	DB19



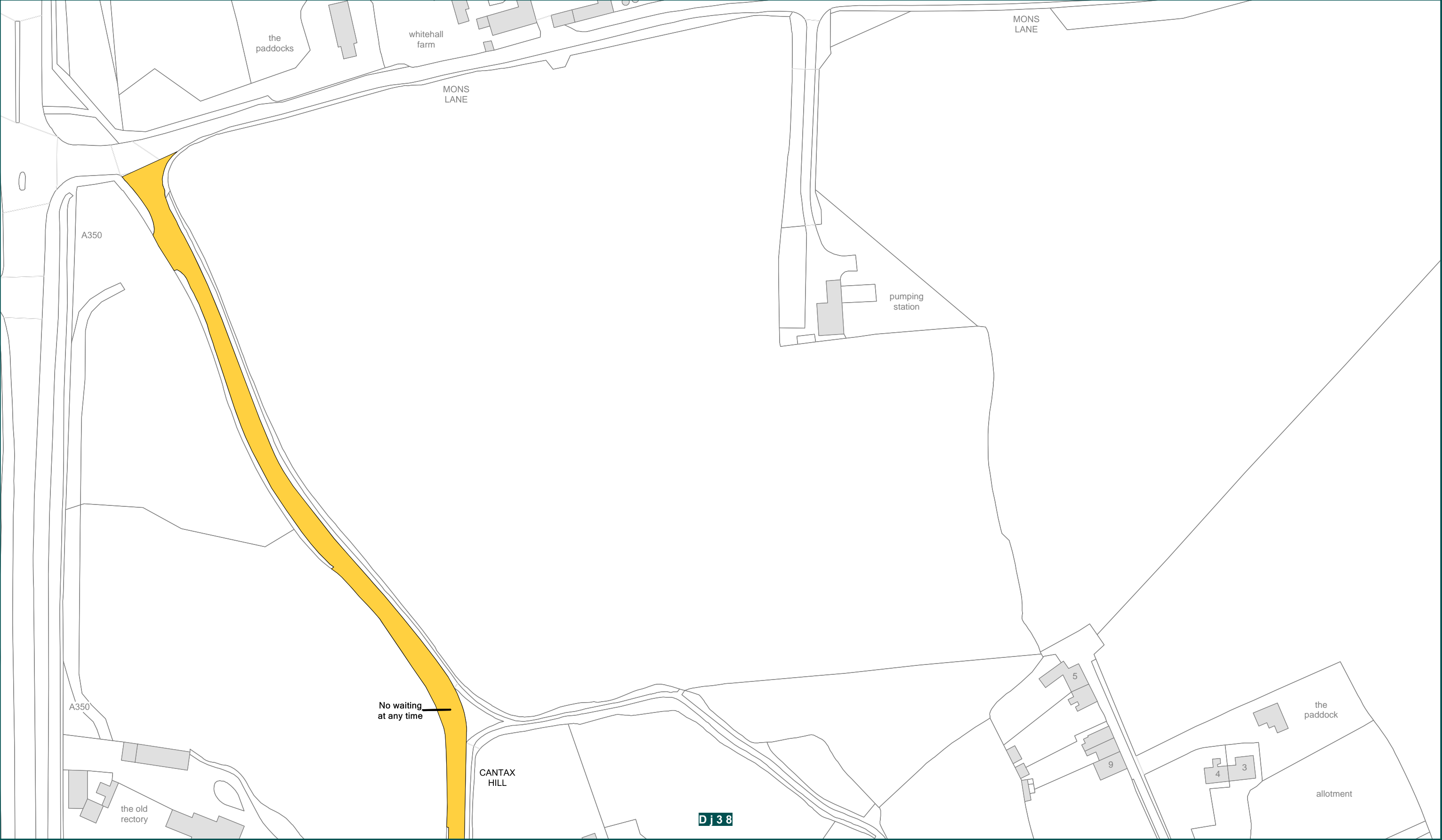


 Where everybody matters	The County of Wiltshire (Parishes of North Wiltshire) (Prohibition and Restriction of Waiting, On Street Parking and Clearways) Consolidation Order Hilmarton						SCALE 1: 1250 @ A3																					
							DATE 29/01/2018																					
	Crown copyright and database rights 2018 Ordnance Survey 100049050						FILE NWPA2018CONS																					
Wiltshire Council County Hall, Bythesea Road, Trowbridge, Wiltshire. BA14 8JN	KEY <table><tr><td> PARKING</td><td> DISABLED PARKING</td><td> NO WAITING</td><td> NO WAITING AT ANY TIME</td><td> TAXI CLEARWAY</td><td rowspan="2"> EXPERIMENTAL RESTRICTIONS</td></tr><tr><td> RESIDENT PARKING</td><td> DOCTOR PARKING</td><td> NO WAITING AND NO LOADING</td><td> NO WAITING AT ANY TIME AND NO LOADING</td><td> CLEARWAY</td></tr><tr><td> PAY AND DISPLAY</td><td> LOADING</td><td> NO WAITING AND NO LOADING AT ANY TIME</td><td> NO WAITING AT ANY TIME AND NO LOADING AT ANY TIME</td><td> ZONE</td><td rowspan="2"> ZONE ROAD</td></tr><tr><td></td><td></td><td> MULTIPLE RESTRICTIONS</td><td> PEDESTRIAN ZONE</td><td></td></tr></table>						 PARKING	 DISABLED PARKING	 NO WAITING	 NO WAITING AT ANY TIME	 TAXI CLEARWAY	 EXPERIMENTAL RESTRICTIONS	 RESIDENT PARKING	 DOCTOR PARKING	 NO WAITING AND NO LOADING	 NO WAITING AT ANY TIME AND NO LOADING	 CLEARWAY	 PAY AND DISPLAY	 LOADING	 NO WAITING AND NO LOADING AT ANY TIME	 NO WAITING AT ANY TIME AND NO LOADING AT ANY TIME	 ZONE	 ZONE ROAD			 MULTIPLE RESTRICTIONS	 PEDESTRIAN ZONE	
							 PARKING	 DISABLED PARKING	 NO WAITING	 NO WAITING AT ANY TIME	 TAXI CLEARWAY		 EXPERIMENTAL RESTRICTIONS															
 RESIDENT PARKING	 DOCTOR PARKING	 NO WAITING AND NO LOADING	 NO WAITING AT ANY TIME AND NO LOADING	 CLEARWAY																								
 PAY AND DISPLAY	 LOADING	 NO WAITING AND NO LOADING AT ANY TIME	 NO WAITING AT ANY TIME AND NO LOADING AT ANY TIME	 ZONE	 ZONE ROAD																							
		 MULTIPLE RESTRICTIONS	 PEDESTRIAN ZONE																									
		MAP SCHEDULE		CM59																								

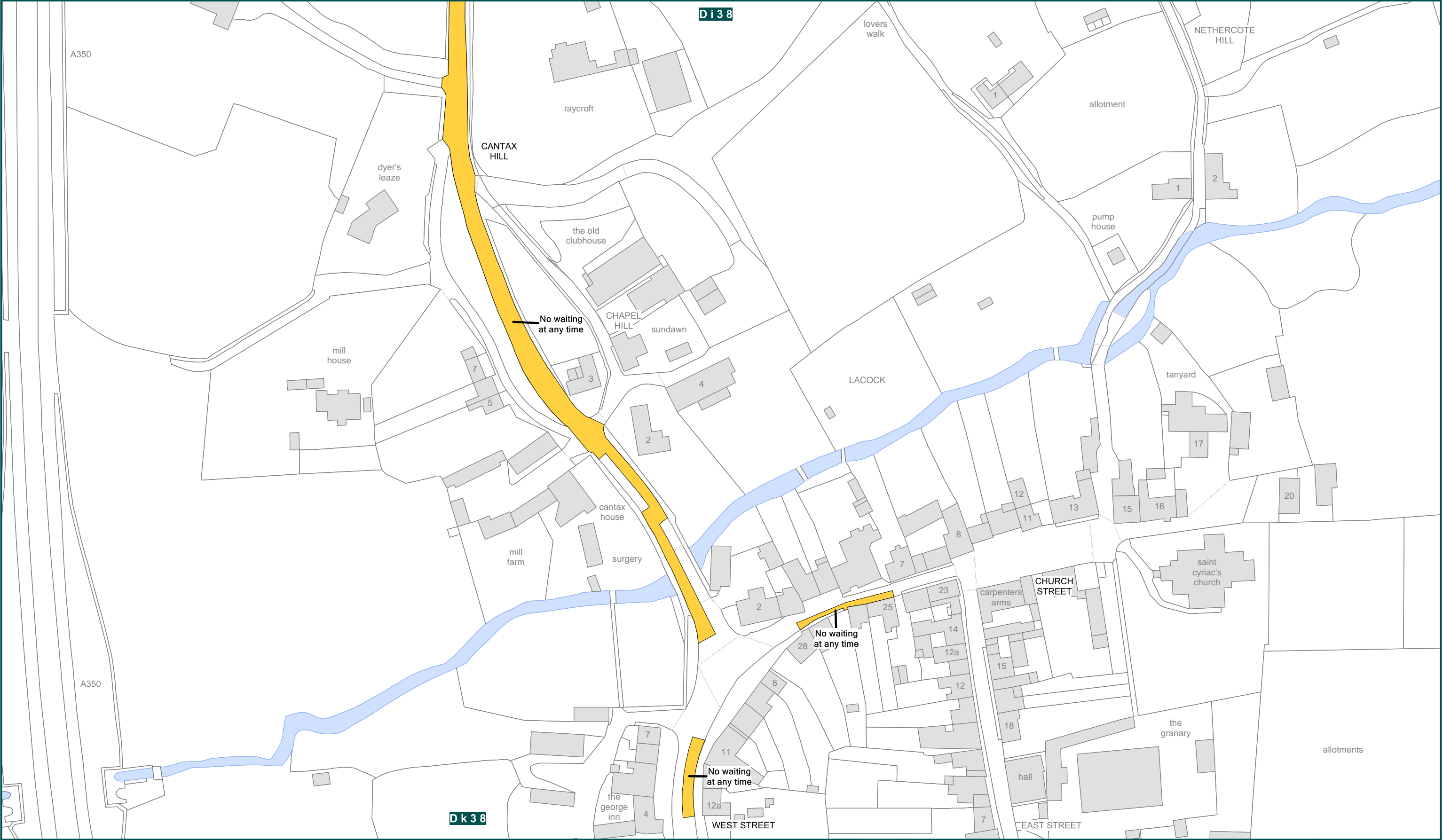




<div><div>Wiltshire Council</div><div>Where everybody matters</div></div>	<div><div>The County of Wiltshire (Parishes of North Wiltshire)</div><div>(Prohibition and Restriction of Waiting, On Street Parking and Clearways) Consolidation Order</div><div>Lacock</div></div> <div>Crown copyright and database rights 2018 Ordnance Survey 100049050</div>						SCALE	1: 1250 @ A3	
							DATE	29/01/2018	
<div>Wiltshire Council</div> <div>County Hall, Bythesea Road,</div> <div>Trowbridge, Wiltshire.</div> <div>BA14 8JN</div>	<div>KEY</div> <div><div><div>PARKING</div><div>RESIDENT PARKING</div><div>PAY AND DISPLAY</div></div><div><div>DISABLED PARKING</div><div>DOCTOR PARKING</div><div>MOTORCYCLE PARKING</div><div>LOADING</div></div><div><div>NO WAITING</div><div>NO WAITING AND NO LOADING</div><div>NO WAITING AND NO LOADING AT ANY TIME</div><div>MULTIPLE RESTRICTIONS</div></div><div><div>NO WAITING AT ANY TIME</div><div>NO WAITING AT ANY TIME AND NO LOADING</div><div>NO WAITING AT ANY TIME AND NO LOADING AT ANY TIME</div><div>PEDESTRIAN ZONE</div></div><div><div>TAXI CLEARWAY</div><div>CLEARWAY</div><div>ZONE</div><div>ZONE ROAD</div></div><div><div>EXPERIMENTAL RESTRICTIONS</div></div></div>	FILE	NWP A2018CONS						
		<div><div>N</div><div>W</div><div>E</div><div>S</div></div>	MAP SCHEDULE	DH37					



<div><div>Wiltshire Council</div><div>Where everybody matters</div></div>	<div><div>The County of Wiltshire (Parishes of North Wiltshire)</div><div>(Prohibition and Restriction of Waiting, On Street Parking and Clearways) Consolidation Order</div><div>Lacock</div></div> <div>Crown copyright and database rights 2018 Ordnance Survey 100049050</div>						SCALE	1: 1250 @ A3	
							DATE	29/01/2018	
<div>Wiltshire Council</div> <div>County Hall, Bythesea Road,</div> <div>Trowbridge, Wiltshire.</div> <div>BA14 8JN</div>	<div><div>KEY</div><div><div><div><div></div><div>PARKING</div></div><div><div></div><div>RESIDENT PARKING</div></div><div><div></div><div>PAY AND DISPLAY</div></div><div><div></div><div>DISABLED PARKING</div></div><div><div></div><div>DOCTOR PARKING</div></div><div><div></div><div>MOTORCYCLE PARKING</div></div><div><div></div><div>LOADING</div></div><div><div></div><div>NO WAITING</div></div><div><div></div><div>NO WAITING AND NO LOADING</div></div><div><div></div><div>NO WAITING AND NO LOADING AT ANY TIME</div></div><div><div></div><div>MULTIPLE RESTRICTIONS</div></div><div><div></div><div>NO WAITING AT ANY TIME</div></div><div><div></div><div>NO WAITING AT ANY TIME AND NO LOADING</div></div><div><div></div><div>NO WAITING AT ANY TIME AND NO LOADING AT ANY TIME</div></div><div><div></div><div>PEDESTRIAN ZONE</div></div><div><div></div><div>TAXI CLEARWAY</div></div><div><div></div><div>CLEARWAY</div></div><div><div></div><div>ZONE</div></div><div><div></div><div>ZONE ROAD</div></div><div><div></div><div>EXPERIMENTAL RESTRICTIONS</div></div></div></div></div>						FILE	NWP A2018CONS	
							<div><div>N</div><div>W</div><div>E</div><div>S</div></div>	MAP SCHEDULE	DI38



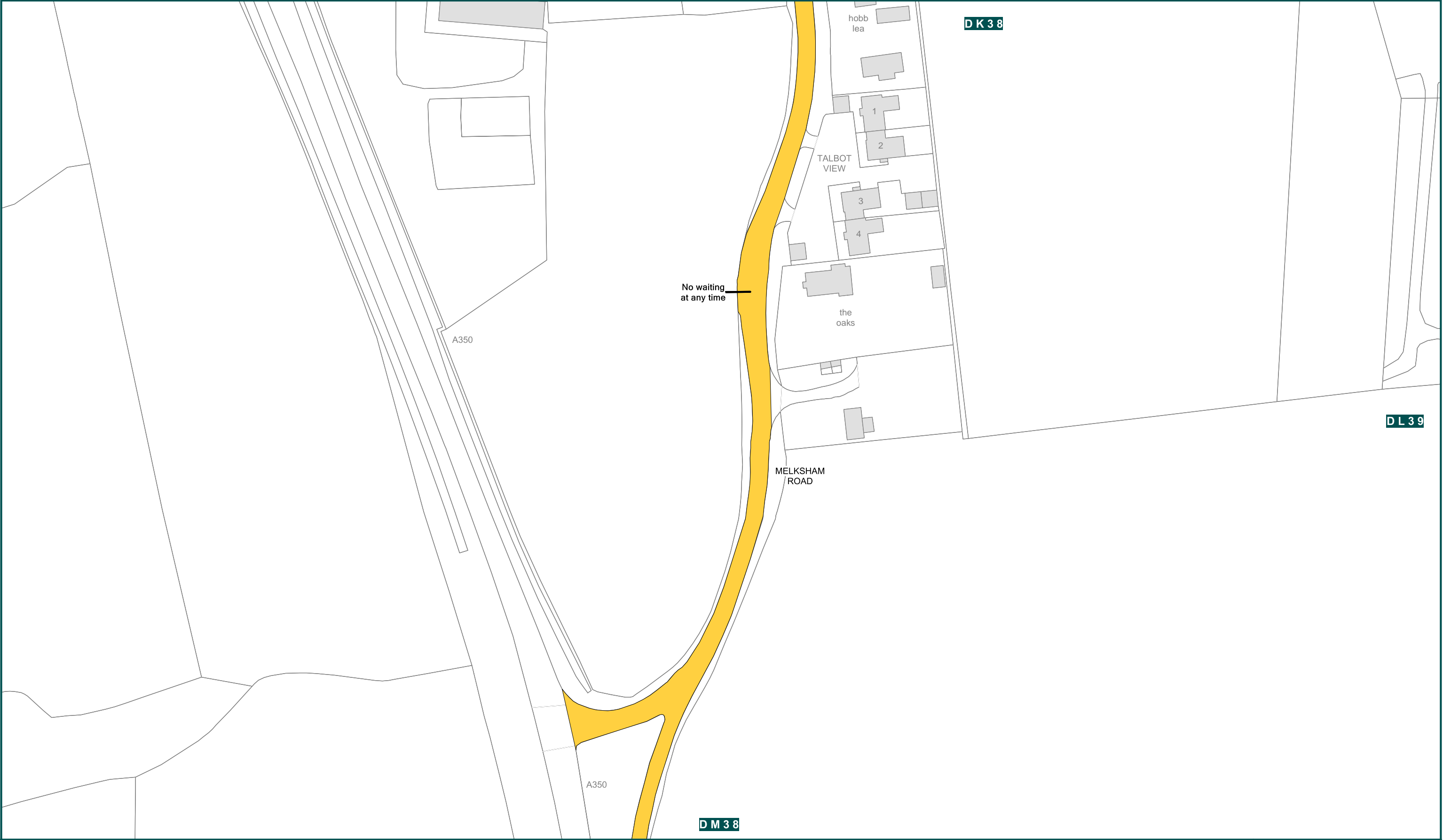
<div><div>Wiltshire Council</div><div>Where everybody matters</div></div> <div>Wiltshire Council County Hall, Bythesea Road, Trowbridge, Wiltshire. BA14 8JN</div>	<div>The County of Wiltshire (Parishes of North Wiltshire) (Prohibition and Restriction of Waiting, On Street Parking and Clearways) Consolidation Order Lacock</div> <div>Crown copyright and database rights 2018 Ordnance Survey 100049050</div>						SCALE	1: 1250 @ A3	
							DATE	29/01/2018	
	<div><div>KEY</div><div><div><div>PARKING</div><div>RESIDENT PARKING</div><div>PAY AND DISPLAY</div></div><div><div>DISABLED PARKING</div><div>DOCTOR PARKING</div><div>MOTORCYCLE PARKING</div></div><div><div>LOADING</div></div><div><div>NO WAITING</div><div>NO WAITING AND NO LOADING</div><div>NO WAITING AND NO LOADING AT ANY TIME</div><div>MULTIPLE RESTRICTIONS</div></div><div><div>NO WAITING AT ANY TIME</div><div>NO WAITING AT ANY TIME AND NO LOADING</div><div>NO WAITING AT ANY TIME AND NO LOADING AT ANY TIME</div><div>PEDESTRIAN ZONE</div></div><div><div>TAXI CLEARWAY</div><div>CLEARWAY</div><div>ZONE</div><div>ZONE ROAD</div></div><div><div>EXPERIMENTAL RESTRICTIONS</div></div></div></div>						FILE	NWP A2018CONS	
						<div><div>N</div><div>W</div><div>E</div><div>S</div></div>	MAP SCHEDULE	DJ38	



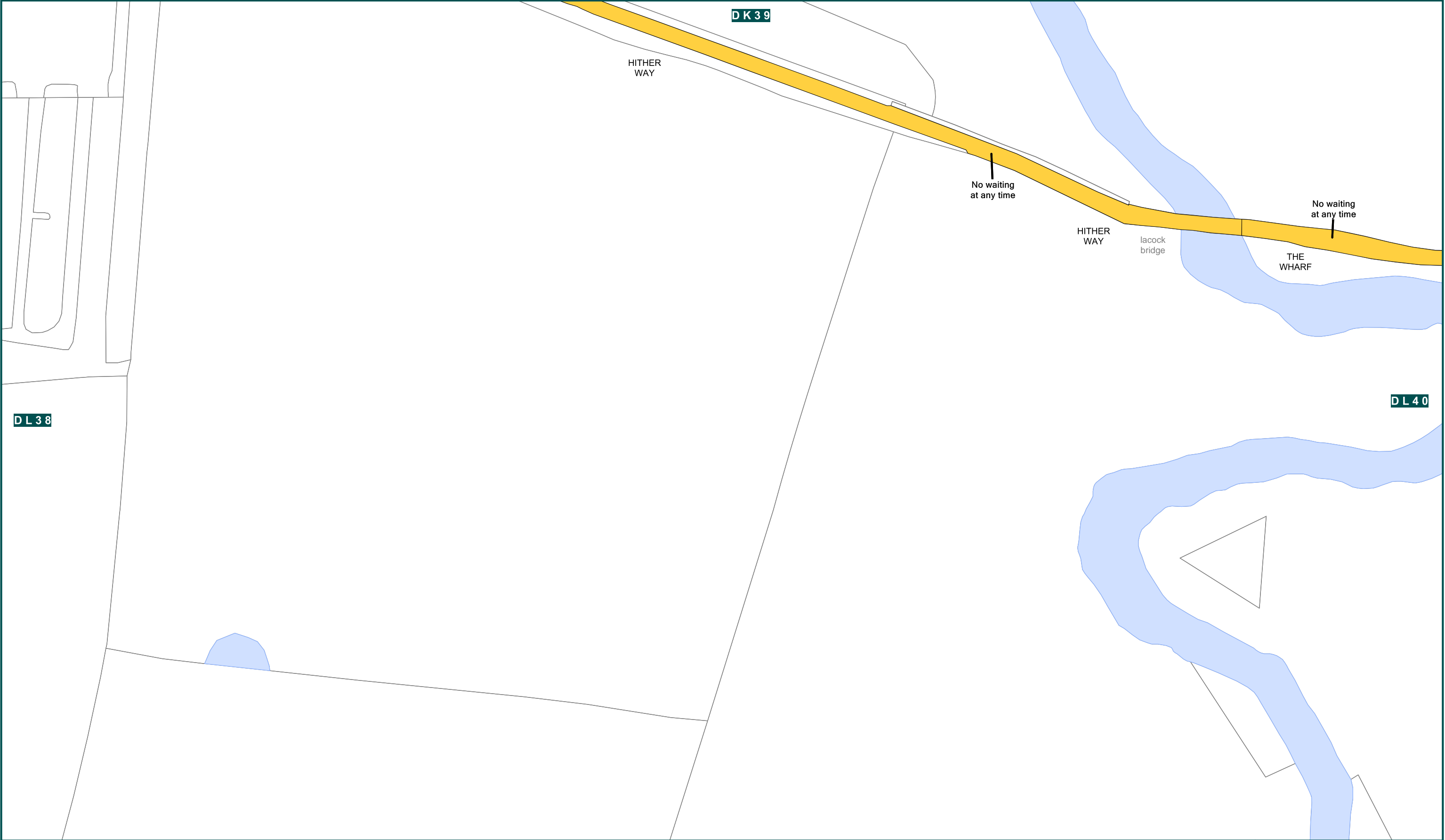
<div><div>Wiltshire Council</div><div>Where everybody matters</div></div>	<div><div>The County of Wiltshire (Parishes of North Wiltshire)</div><div>(Prohibition and Restriction of Waiting, On Street Parking and Clearways) Consolidation Order</div><div>Lacock</div></div> <div>Crown copyright and database rights 2018 Ordnance Survey 100049050</div>						SCALE	1: 1250 @ A3	
							DATE	29/01/2018	
<div>Wiltshire Council</div> <div>County Hall, Bythesea Road,</div> <div>Trowbridge, Wiltshire.</div> <div>BA14 8JN</div>	<div>KEY</div> <div><div><div><div></div><div>PARKING</div></div><div><div></div><div>RESIDENT PARKING</div></div><div><div></div><div>PAY AND DISPLAY</div></div><div><div></div><div>DISABLED PARKING</div></div><div><div></div><div>DOCTOR PARKING</div></div><div><div></div><div>MOTORCYCLE PARKING</div></div><div><div></div><div>LOADING</div></div><div><div></div><div>NO WAITING</div></div><div><div></div><div>NO WAITING AND NO LOADING</div></div><div><div></div><div>NO WAITING AND NO LOADING AT ANY TIME</div></div><div><div></div><div>MULTIPLE RESTRICTIONS</div></div><div><div></div><div>NO WAITING AT ANY TIME</div></div><div><div></div><div>NO WAITING AT ANY TIME AND NO LOADING</div></div><div><div></div><div>NO WAITING AT ANY TIME AND NO LOADING AT ANY TIME</div></div><div><div></div><div>PEDESTRIAN ZONE</div></div><div><div></div><div>TAXI CLEARWAY</div></div><div><div></div><div>CLEARWAY</div></div><div><div></div><div>ZONE</div></div><div><div></div><div>ZONE ROAD</div></div><div><div></div><div>EXPERIMENTAL RESTRICTIONS</div></div></div></div>						FILE	NWP A2018CONS	
							<div><div>N</div><div>W</div><div>E</div><div>S</div></div>	MAP SCHEDULE	DK38



<div><div>Wiltshire Council</div><div>Where everybody matters</div></div>	<div><div>The County of Wiltshire (Parishes of North Wiltshire)</div><div>(Prohibition and Restriction of Waiting, On Street Parking and Clearways) Consolidation Order</div><div>Lacock</div></div> <div>Crown copyright and database rights 2018 Ordnance Survey 100049050</div>						SCALE	1: 1250 @ A3	
							DATE	29/01/2018	
<div>Wiltshire Council</div> <div>County Hall, Bythesea Road,</div> <div>Trowbridge, Wiltshire.</div> <div>BA14 8JN</div>	<div><div>KEY</div><div><div><div><div></div><div>PARKING</div></div><div><div></div><div>RESIDENT PARKING</div></div><div><div></div><div>PAY AND DISPLAY</div></div><div><div></div><div>DISABLED PARKING</div></div><div><div></div><div>DOCTOR PARKING</div></div><div><div></div><div>MOTORCYCLE PARKING</div></div><div><div></div><div>LOADING</div></div><div><div></div><div>NO WAITING</div></div><div><div></div><div>NO WAITING AND NO LOADING</div></div><div><div></div><div>NO WAITING AND NO LOADING AT ANY TIME</div></div><div><div></div><div>MULTIPLE RESTRICTIONS</div></div><div><div></div><div>NO WAITING AT ANY TIME</div></div><div><div></div><div>NO WAITING AT ANY TIME AND NO LOADING</div></div><div><div></div><div>NO WAITING AT ANY TIME AND NO LOADING AT ANY TIME</div></div><div><div></div><div>PEDESTRIAN ZONE</div></div><div><div></div><div>TAXI CLEARWAY</div></div><div><div></div><div>CLEARWAY</div></div><div><div></div><div>ZONE</div></div><div><div></div><div>ZONE ROAD</div></div><div><div></div><div>EXPERIMENTAL RESTRICTIONS</div></div></div></div></div>						FILE	NWP A2018CONS	
							<div><div>N</div><div>W</div><div>S</div><div>E</div></div>	MAP SCHEDULE	DK39



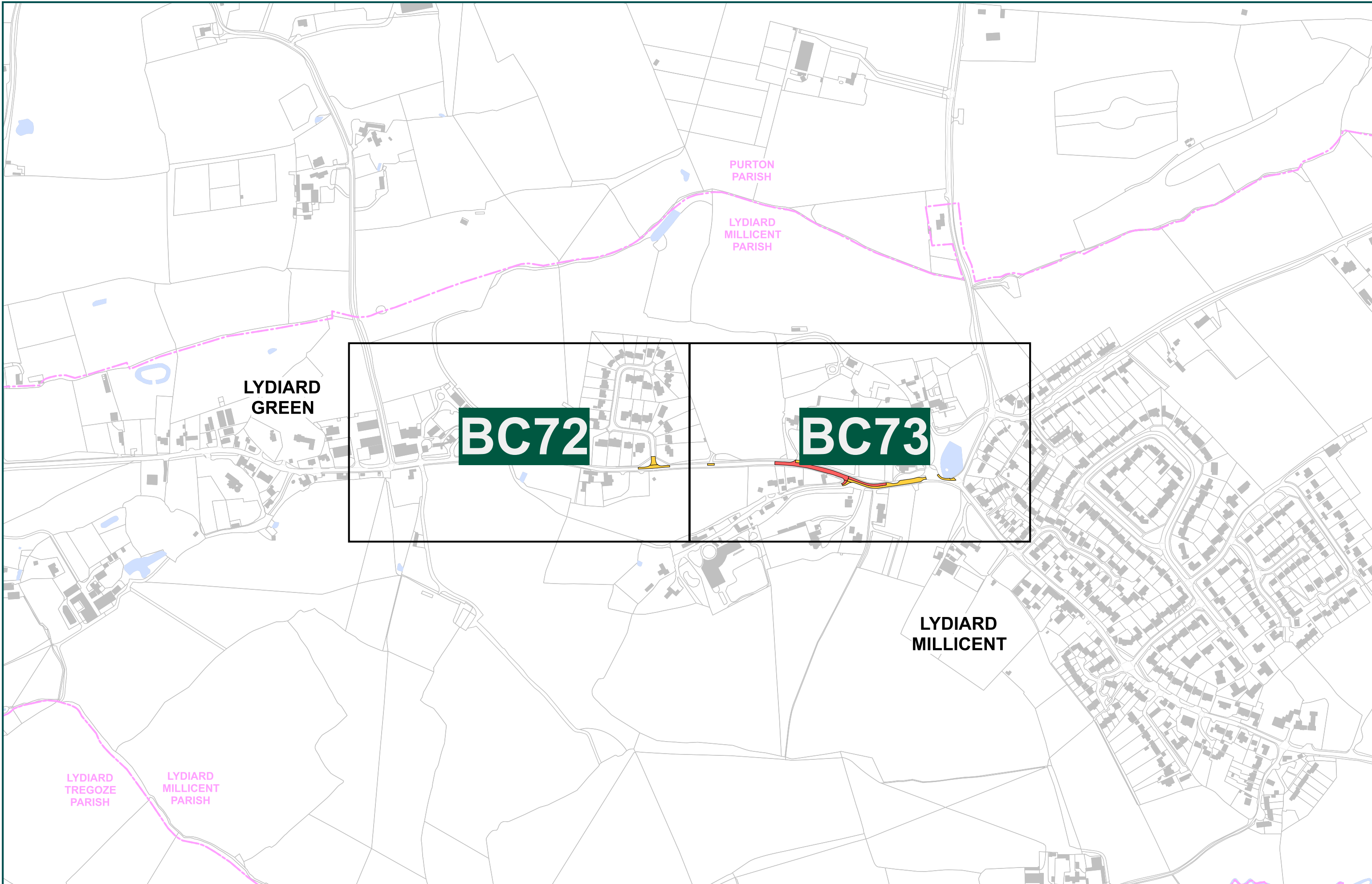
<div><div>Wiltshire Council</div><div>Where everybody matters</div></div>	<div><div>The County of Wiltshire (Parishes of North Wiltshire)</div><div>(Prohibition and Restriction of Waiting, On Street Parking and Clearways) Consolidation Order</div><div>Lacock</div></div> <div>Crown copyright and database rights 2018 Ordnance Survey 100049050</div>						SCALE	1: 1250 @ A3	
							DATE	29/01/2018	
<div>Wiltshire Council</div> <div>County Hall, Bythesea Road,</div> <div>Trowbridge, Wiltshire.</div> <div>BA14 8JN</div>	<div><div>KEY</div><div><div><div>DISABLED PARKING</div><div>DOCTOR PARKING</div><div>MOTORCYCLE PARKING</div><div>LOADING</div></div><div><div>NO WAITING</div><div>NO WAITING AND NO LOADING</div><div>NO WAITING AND NO LOADING AT ANY TIME</div><div>MULTIPLE RESTRICTIONS</div></div><div><div>NO WAITING AT ANY TIME</div><div>NO WAITING AT ANY TIME AND NO LOADING</div><div>NO WAITING AT ANY TIME AND NO LOADING AT ANY TIME</div><div>PEDESTRIAN ZONE</div></div><div><div>TAXI CLEARWAY</div><div>CLEARWAY</div><div>ZONE</div><div>ZONE ROAD</div></div><div><div>EXPERIMENTAL RESTRICTIONS</div></div></div></div>						FILE	NWP A2018CONS	
							<div><div>N</div><div>W</div><div>E</div><div>S</div></div>	MAP SCHEDULE	DL38



<div><div>Wiltshire Council</div><div>Where everybody matters</div></div>	<div>The County of Wiltshire (Parishes of North Wiltshire) (Prohibition and Restriction of Waiting, On Street Parking and Clearways) Consolidation Order Lacock</div> <div>Crown copyright and database rights 2018 Ordnance Survey 100049050</div>						SCALE	1: 1250 @ A3	
							DATE	29/01/2018	
<div>Wiltshire Council County Hall, Bythesea Road, Trowbridge, Wiltshire. BA14 8JN</div>	<div>K E Y</div> <div><div><div>PARKING</div><div>RESIDENT PARKING</div><div>PAY AND DISPLAY</div></div><div><div>DISABLED PARKING</div><div>DOCTOR PARKING</div><div>MOTORCYCLE PARKING</div><div>LOADING</div></div><div><div>NO WAITING</div><div>NO WAITING AND NO LOADING</div><div>NO WAITING AND NO LOADING AT ANY TIME</div><div>MULTIPLE RESTRICTIONS</div></div><div><div>NO WAITING AT ANY TIME</div><div>NO WAITING AT ANY TIME AND NO LOADING</div><div>NO WAITING AT ANY TIME AND NO LOADING AT ANY TIME</div><div>PEDESTRIAN ZONE</div></div><div><div>TAXI CLEARWAY</div><div>CLEARWAY</div><div>ZONE</div><div>ZONE ROAD</div></div><div><div>EXPERIMENTAL RESTRICTIONS</div></div></div>						FILE	NWP A2018CONS	
							<div><div>N</div><div>W</div><div>S</div><div>E</div></div> <div>MAP SCHEDULE</div>	DL39	

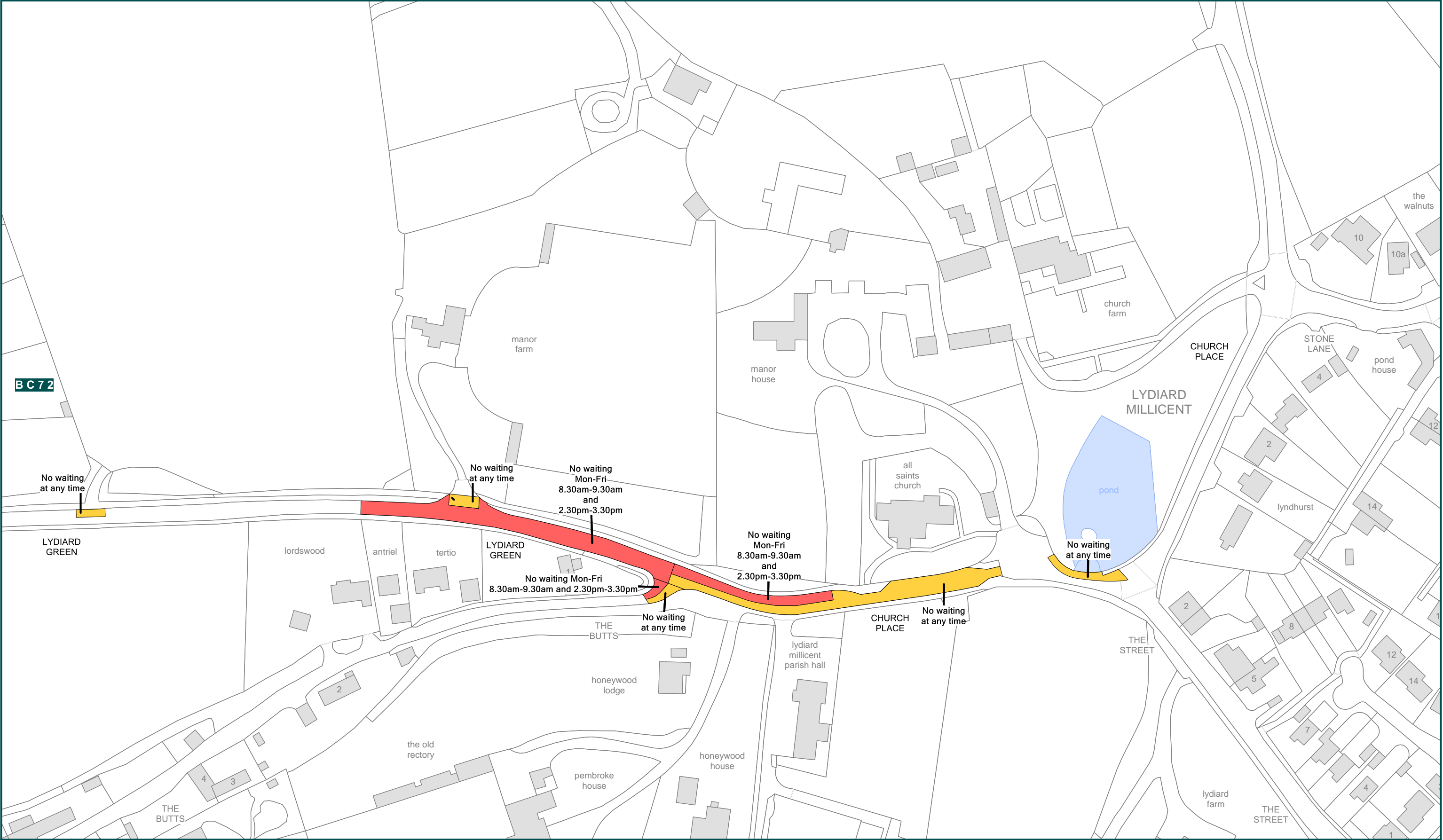


<div><div>Wiltshire Council</div><div>Where everybody matters</div></div>	<div><div>The County of Wiltshire (Parishes of North Wiltshire)</div><div>(Prohibition and Restriction of Waiting, On Street Parking and Clearways) Consolidation Order</div><div>Lacock</div></div> <div>Crown copyright and database rights 2018 Ordnance Survey 100049050</div>						SCALE	1: 1250 @ A3	
							DATE	29/01/2018	
<div>Wiltshire Council</div> <div>County Hall, Bythesea Road,</div> <div>Trowbridge, Wiltshire.</div> <div>BA14 8JN</div>	<div><div>KEY</div><div><div><div><div></div><div>PARKING</div></div><div><div></div><div>RESIDENT PARKING</div></div><div><div></div><div>PAY AND DISPLAY</div></div><div><div></div><div>DISABLED PARKING</div></div><div><div></div><div>DOCTOR PARKING</div></div><div><div></div><div>MOTORCYCLE PARKING</div></div><div><div></div><div>LOADING</div></div><div><div></div><div>NO WAITING</div></div><div><div></div><div>NO WAITING AND NO LOADING</div></div><div><div></div><div>NO WAITING AND NO LOADING AT ANY TIME</div></div><div><div></div><div>MULTIPLE RESTRICTIONS</div></div><div><div></div><div>NO WAITING AT ANY TIME</div></div><div><div></div><div>NO WAITING AT ANY TIME AND NO LOADING</div></div><div><div></div><div>NO WAITING AT ANY TIME AND NO LOADING AT ANY TIME</div></div><div><div></div><div>PEDESTRIAN ZONE</div></div><div><div></div><div>TAXI CLEARWAY</div></div><div><div></div><div>CLEARWAY</div></div><div><div></div><div>ZONE</div></div><div><div></div><div>ZONE ROAD</div></div><div><div></div><div>EXPERIMENTAL RESTRICTIONS</div></div></div></div></div>						FILE	NWP A2018CONS	
							<div><div>N</div><div>W</div><div>S</div><div>E</div></div> <div>MAP SCHEDULE</div>	DM38	

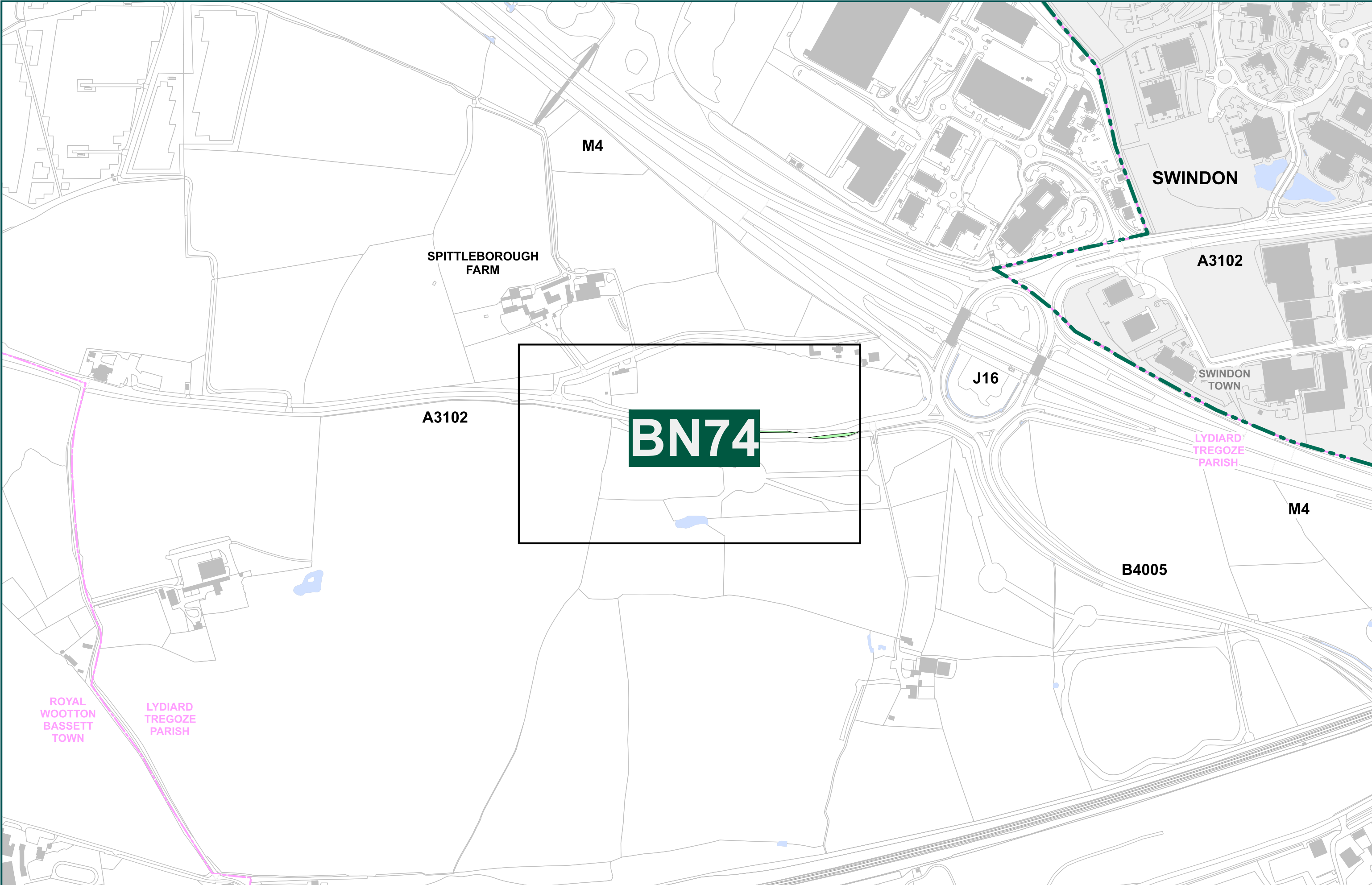


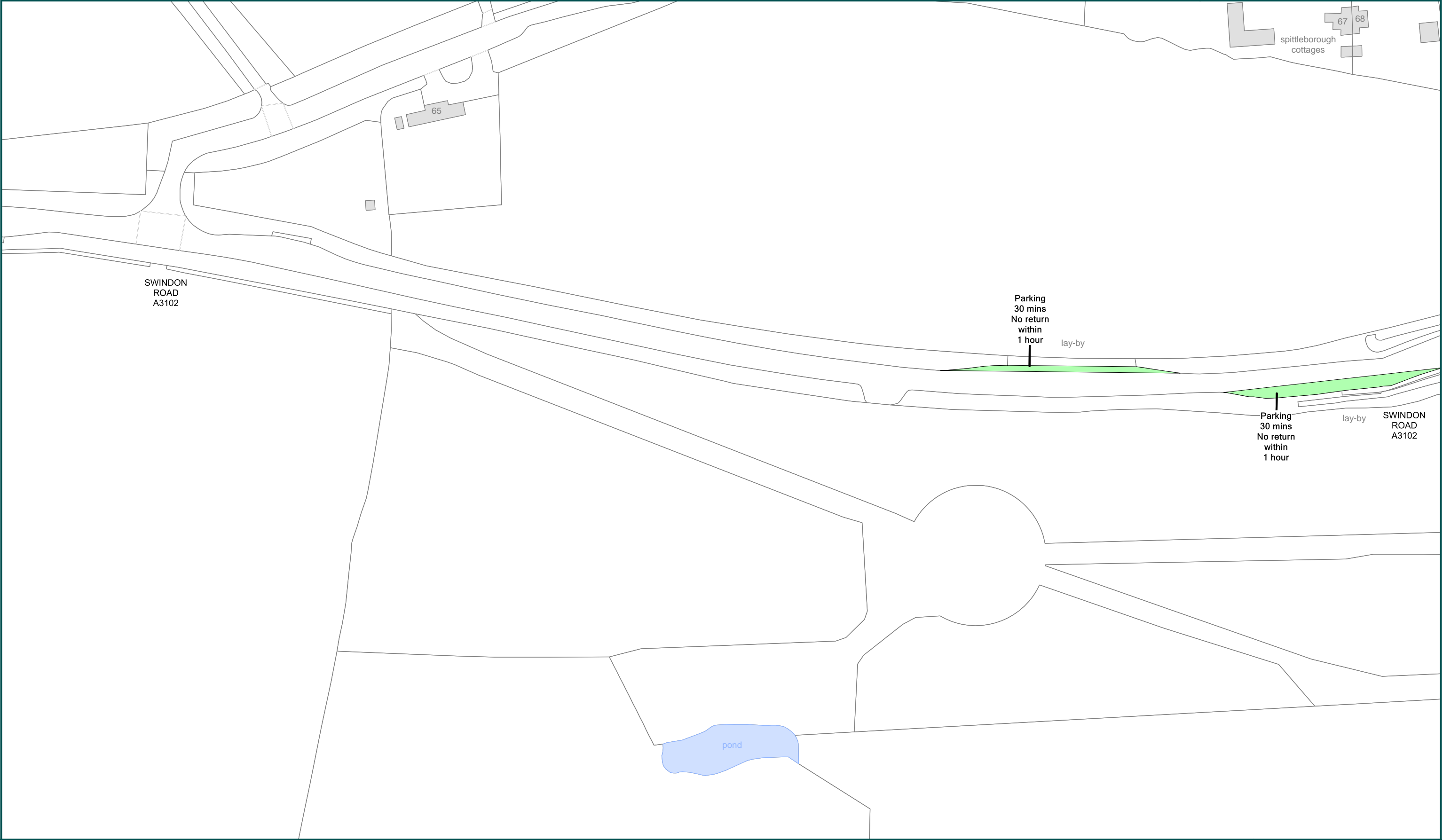


<div><div>Wiltshire Council</div><div>Where everybody matters</div></div>	<div><div>The County of Wiltshire (Parishes of North Wiltshire)</div><div>(Prohibition and Restriction of Waiting, On Street Parking and Clearways) Consolidation Order</div><div>Lydiard Millicent</div></div> <div>Crown copyright and database rights 2018 Ordnance Survey 100049050</div>						SCALE	1: 1250 @ A3	
							DATE	29/01/2018	
<div>Wiltshire Council</div> <div>County Hall, Bythesea Road,</div> <div>Trowbridge, Wiltshire.</div> <div>BA14 8JN</div>	<div>KEY</div> <div><div><div>PARKING</div><div>RESIDENT PARKING</div><div>PAY AND DISPLAY</div></div><div><div>DISABLED PARKING</div><div>DOCTOR PARKING</div><div>MOTORCYCLE PARKING</div><div>LOADING</div></div><div><div>NO WAITING</div><div>NO WAITING AND NO LOADING</div><div>NO WAITING AND NO LOADING AT ANY TIME</div><div>MULTIPLE RESTRICTIONS</div></div><div><div>NO WAITING AT ANY TIME</div><div>NO WAITING AT ANY TIME AND NO LOADING</div><div>NO WAITING AT ANY TIME AND NO LOADING AT ANY TIME</div><div>PEDESTRIAN ZONE</div></div><div><div>TAXI CLEARWAY</div><div>CLEARWAY</div><div>ZONE</div><div>ZONE ROAD</div></div><div><div>EXPERIMENTAL RESTRICTIONS</div></div></div>	FILE	NWP A2018CONS						
		<div><div>N</div><div>W</div><div>E</div><div>S</div></div>	MAP SCHEDULE	BC72					

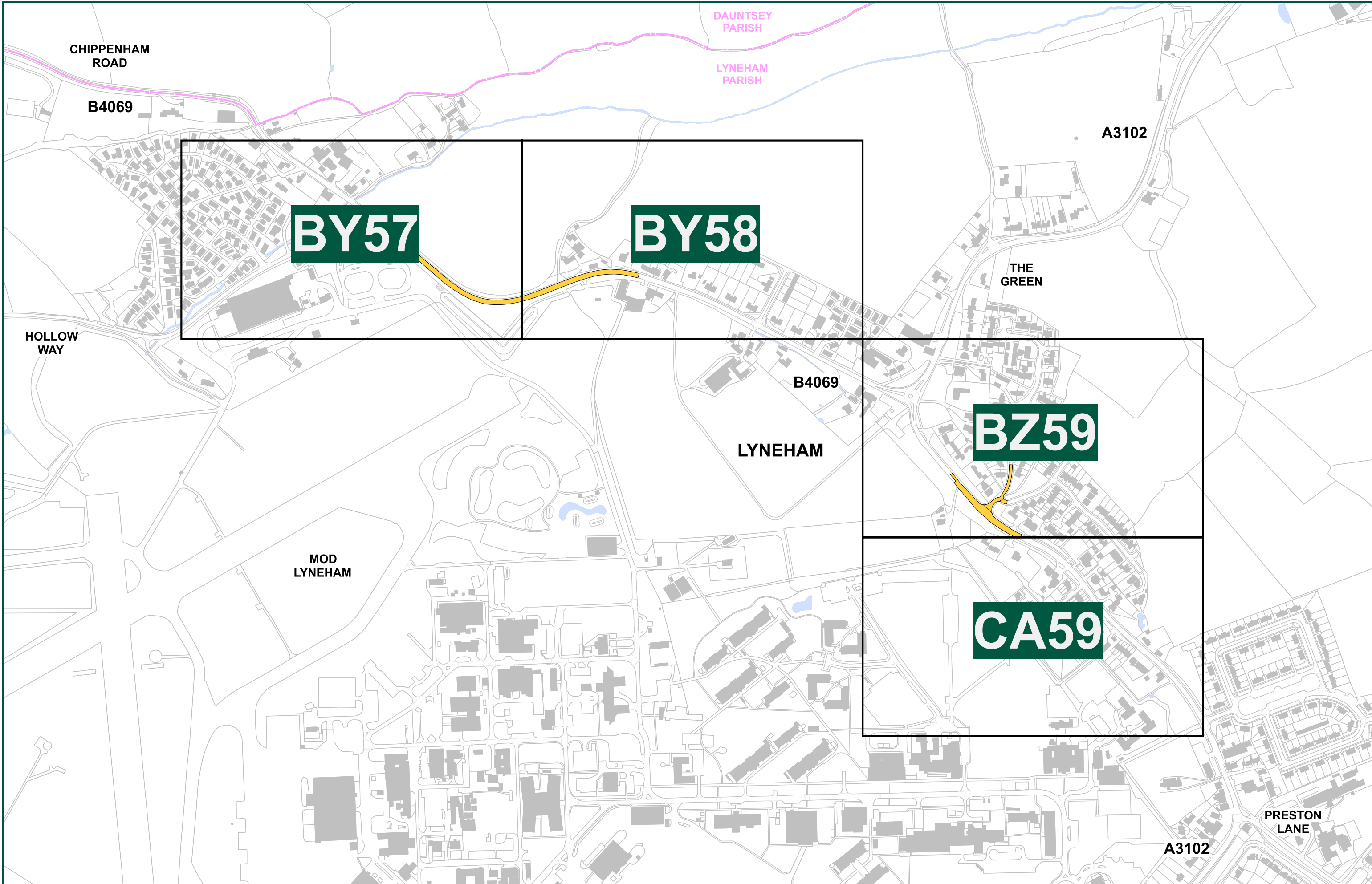


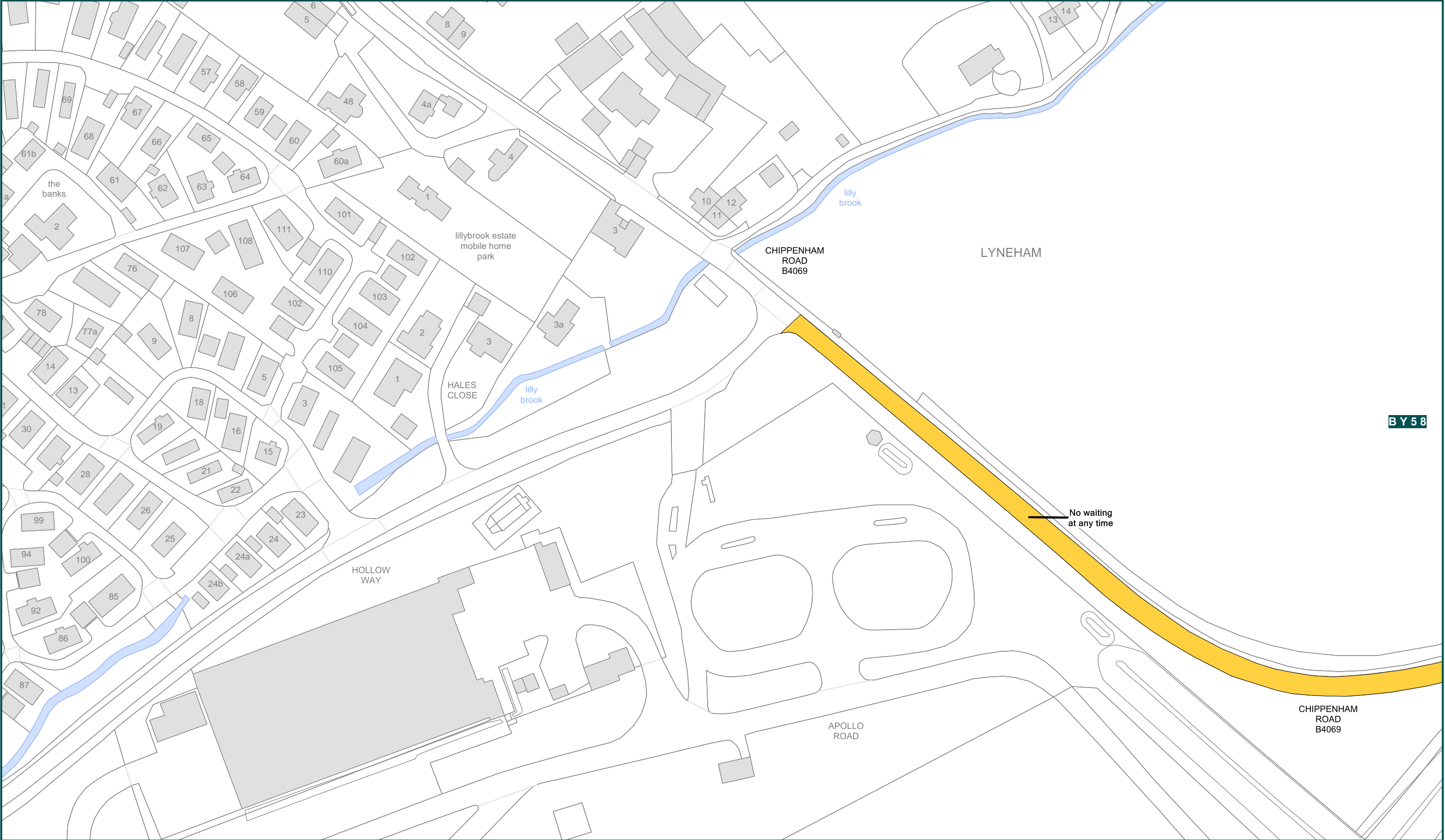
<div><div>Wiltshire Council</div><div>Where everybody matters</div></div>	<div><div>The County of Wiltshire (Parishes of North Wiltshire)</div><div>(Prohibition and Restriction of Waiting, On Street Parking and Clearways) Consolidation Order</div><div>Lydiard Millicent</div></div> <div>Crown copyright and database rights 2018 Ordnance Survey 100049050</div>						SCALE	1: 1250 @ A3	
							DATE	29/01/2018	
<div>Wiltshire Council</div> <div>County Hall, Bythesea Road,</div> <div>Trowbridge, Wiltshire.</div> <div>BA14 8JN</div>	<div>KEY</div> <div><div><div>PARKING</div><div>RESIDENT PARKING</div><div>PAY AND DISPLAY</div></div><div><div>DISABLED PARKING</div><div>DOCTOR PARKING</div><div>MOTORCYCLE PARKING</div><div>LOADING</div></div><div><div>NO WAITING</div><div>NO WAITING AND NO LOADING</div><div>NO WAITING AND NO LOADING AT ANY TIME</div><div>MULTIPLE RESTRICTIONS</div></div><div><div>NO WAITING AT ANY TIME</div><div>NO WAITING AT ANY TIME AND NO LOADING</div><div>NO WAITING AT ANY TIME AND NO LOADING AT ANY TIME</div><div>PEDESTRIAN ZONE</div></div><div><div>TAXI CLEARWAY</div><div>CLEARWAY</div><div>ZONE</div><div>ZONE ROAD</div></div><div><div>EXPERIMENTAL RESTRICTIONS</div></div></div>	FILE	NWP A2018CONS						
		<div><div>N</div><div>W</div><div>E</div><div>S</div></div> <div>MAP SCHEDULE</div>	BC73						



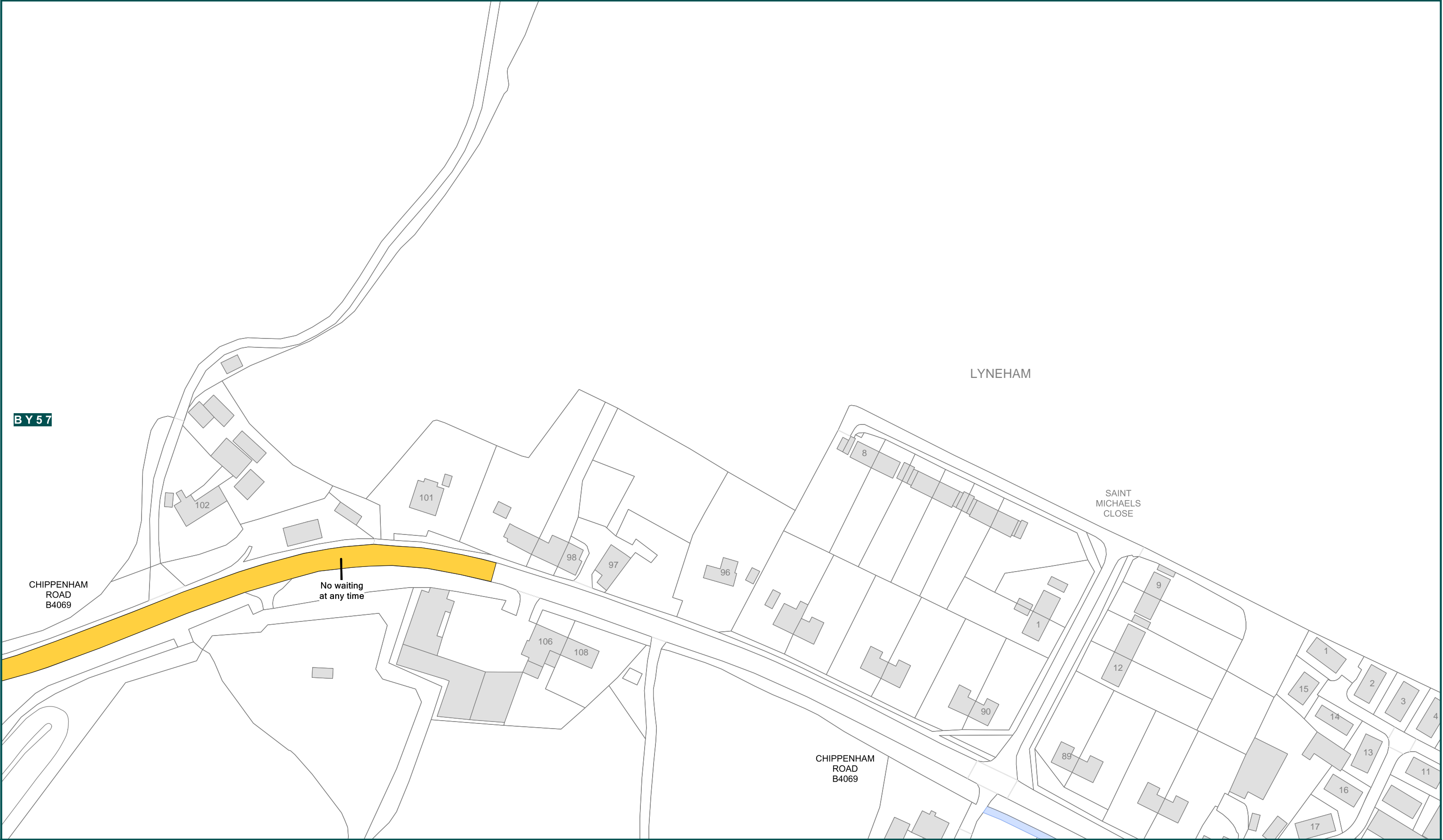



<div><div>Wiltshire Council</div><div>Where everybody matters</div></div>	<div>The County of Wiltshire (Parishes of North Wiltshire)</div> <div>(Prohibition and Restriction of Waiting, On Street Parking and Clearways) Consolidation Order</div> <div>Lydiard Tregoze</div> <div>Crown copyright and database rights 2018 Ordnance Survey 100049050</div>						SCALE	1: 1250 @ A3	
							DATE	29/01/2018	
<div>Wiltshire Council</div> <div>County Hall, Bythesea Road,</div> <div>Trowbridge, Wiltshire.</div> <div>BA14 8JN</div>	<div>KEY</div> <div><div><div>PARKING</div><div>RESIDENT PARKING</div><div>PAY AND DISPLAY</div></div><div><div>DISABLED PARKING</div><div>DOCTOR PARKING</div><div>MOTORCYCLE PARKING</div><div>LOADING</div></div><div><div>NO WAITING</div><div>NO WAITING AND NO LOADING</div><div>NO WAITING AND NO LOADING AT ANY TIME</div><div>MULTIPLE RESTRICTIONS</div></div><div><div>NO WAITING AT ANY TIME</div><div>NO WAITING AT ANY TIME AND NO LOADING</div><div>NO WAITING AT ANY TIME AND NO LOADING AT ANY TIME</div><div>PEDESTRIAN ZONE</div></div><div><div>TAXI CLEARWAY</div><div>CLEARWAY</div><div>ZONE</div><div>ZONE ROAD</div></div><div><div>EXPERIMENTAL RESTRICTIONS</div></div></div>						FILE	NWPA2018CONS	
							<div><div>N</div><div>W</div><div>E</div><div>S</div></div>	MAP SCHEDULE	BN74





<div><div>Wiltshire Council</div><div>Where everybody matters</div></div> <div>Wiltshire Council County Hall, Bythesea Road, Trowbridge, Wiltshire. BA14 8JN</div>	<div><div>The County of Wiltshire (Parishes of North Wiltshire)</div><div>(Prohibition and Restriction of Waiting, On Street Parking and Clearways) Consolidation Order</div><div>Lyneham</div><div>Crown copyright and database rights 2018 Ordnance Survey 100049050</div></div>					SCALE	1: 1250 @ A3	
						DATE	29/01/2018	
	<div><div>KEY</div><div><div><div>DISABLED PARKING</div><div>DOCTOR PARKING</div><div>MOTORCYCLE PARKING</div><div>LOADING</div></div><div><div>NO WAITING</div><div>NO WAITING AND NO LOADING</div><div>NO WAITING AND NO LOADING AT ANY TIME</div><div>MULTIPLE RESTRICTIONS</div></div><div><div>NO WAITING AT ANY TIME</div><div>NO WAITING AT ANY TIME AND NO LOADING</div><div>NO WAITING AT ANY TIME AND NO LOADING AT ANY TIME</div><div>PEDESTRIAN ZONE</div></div><div><div>TAXI CLEARWAY</div><div>CLEARWAY</div><div>ZONE</div><div>ZONE ROAD</div></div><div><div>EXPERIMENTAL RESTRICTIONS</div></div></div></div>					FILE	NWP A2018CONS	
					<div><div>N</div><div>W</div><div>S</div><div>E</div></div>	MAP SCHEDULE	BY57	





Where everybody matters

The County of Wiltshire (Parishes of North Wiltshire)
(Prohibition and Restriction of Waiting, On Street Parking and Clearways) Consolidation Order
Lyneham

Crown copyright and database rights 2018 Ordnance Survey 100049050

SCALE


1: 1250 @ A3

DATE

29/01/2018

FILE

NWPA2018CONS



W N E S

MAP SCHEDULE

BY58


Wiltshire Council

County Hall, Bythesea Road,


Trowbridge, Wiltshire.

BA14 8JN


K E Y




PARKING




DOCTOR PARKING




MOTORCYCLE PARKING




LOADING




NO WAITING AT ANY TIME




TAXI CLEARWAY




EXPERIMENTAL RESTRICTIONS




NO WAITING




NO WAITING AND NO LOADING




NO WAITING AND NO LOADING AT ANY TIME




MULTIPLE RESTRICTIONS




NO WAITING AT ANY TIME AND NO LOADING




NO WAITING AT ANY TIME AND NO LOADING AT ANY TIME




PEDESTRIAN ZONE



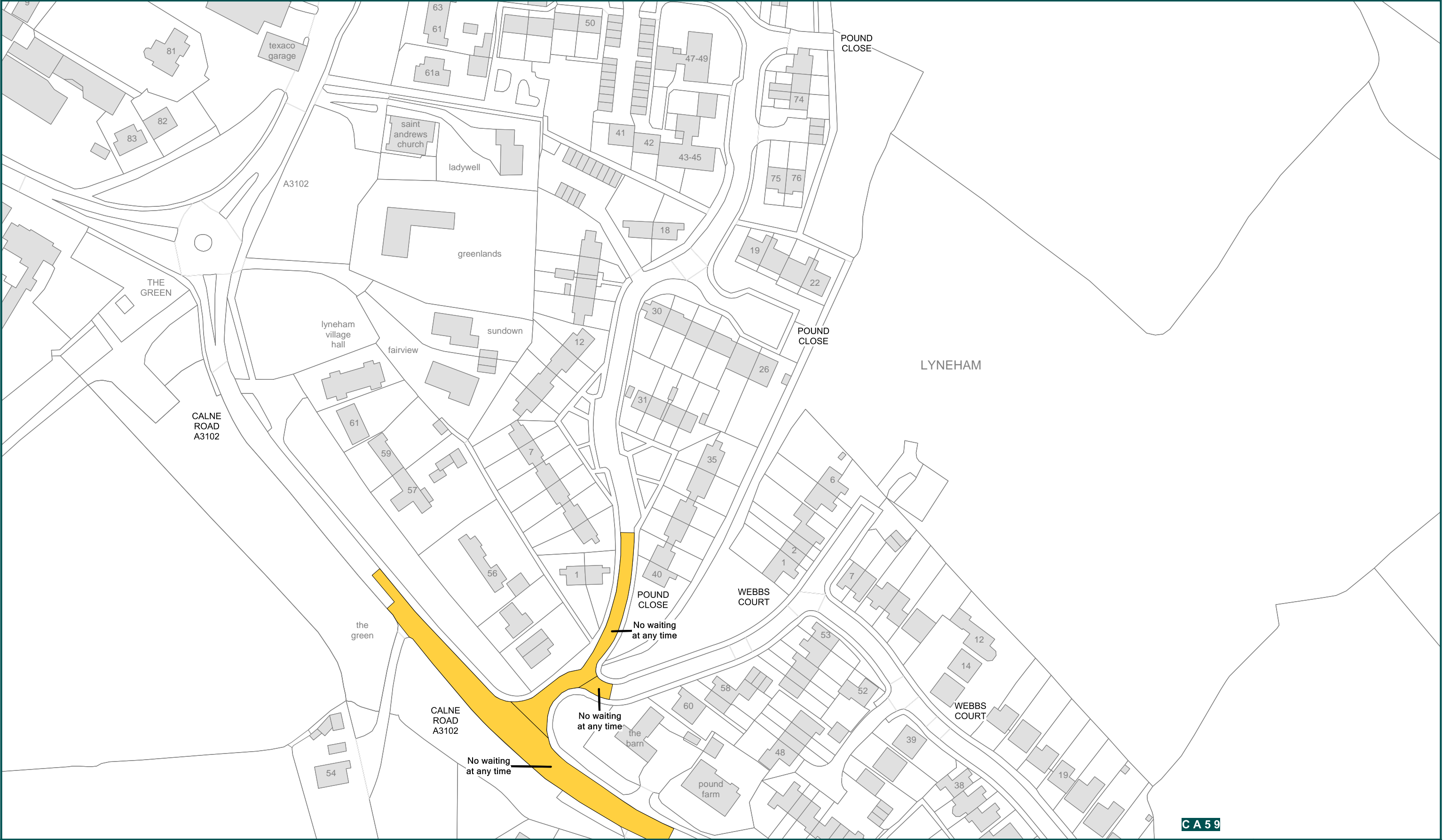
CLEARWAY



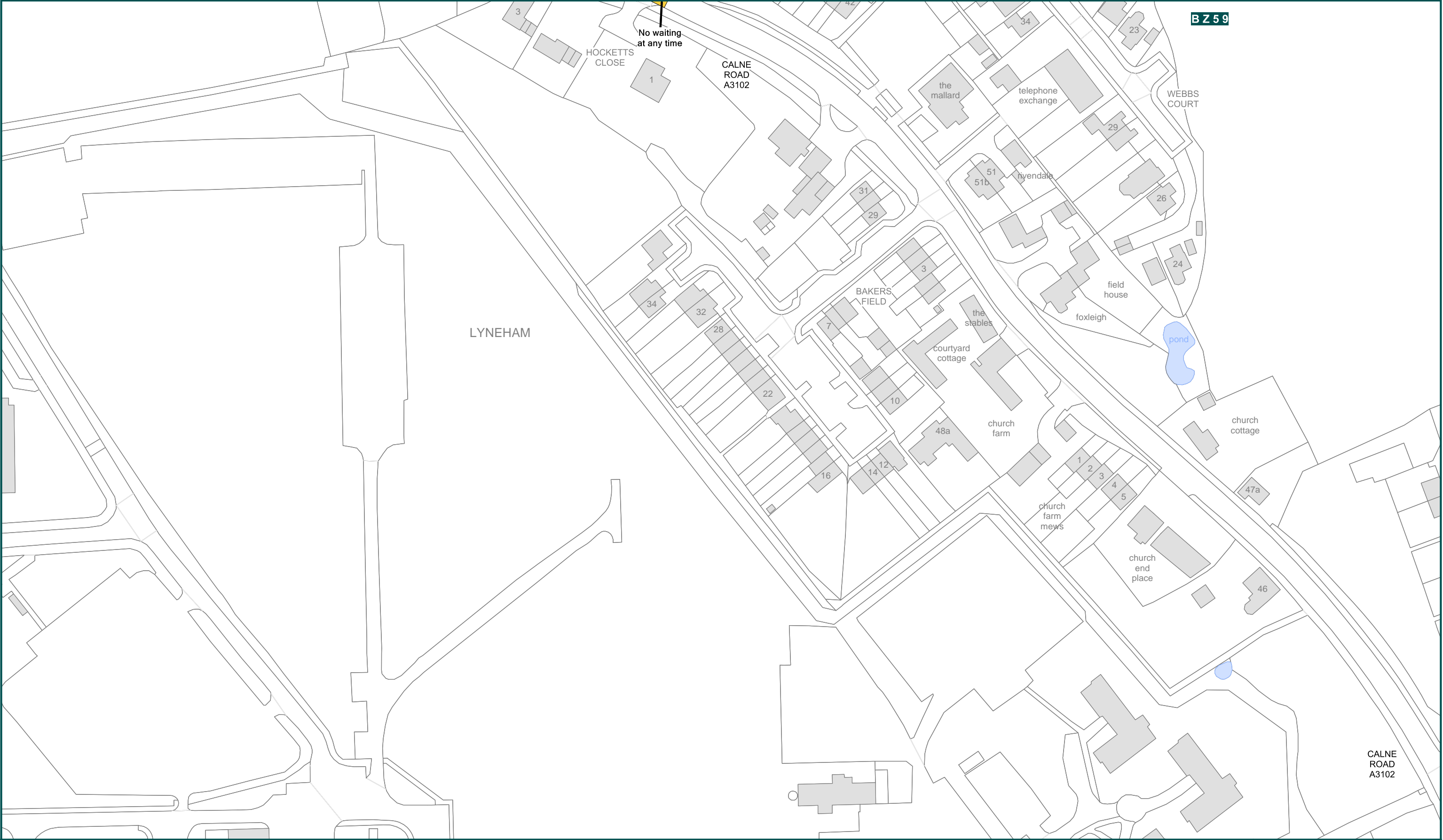
ZONE



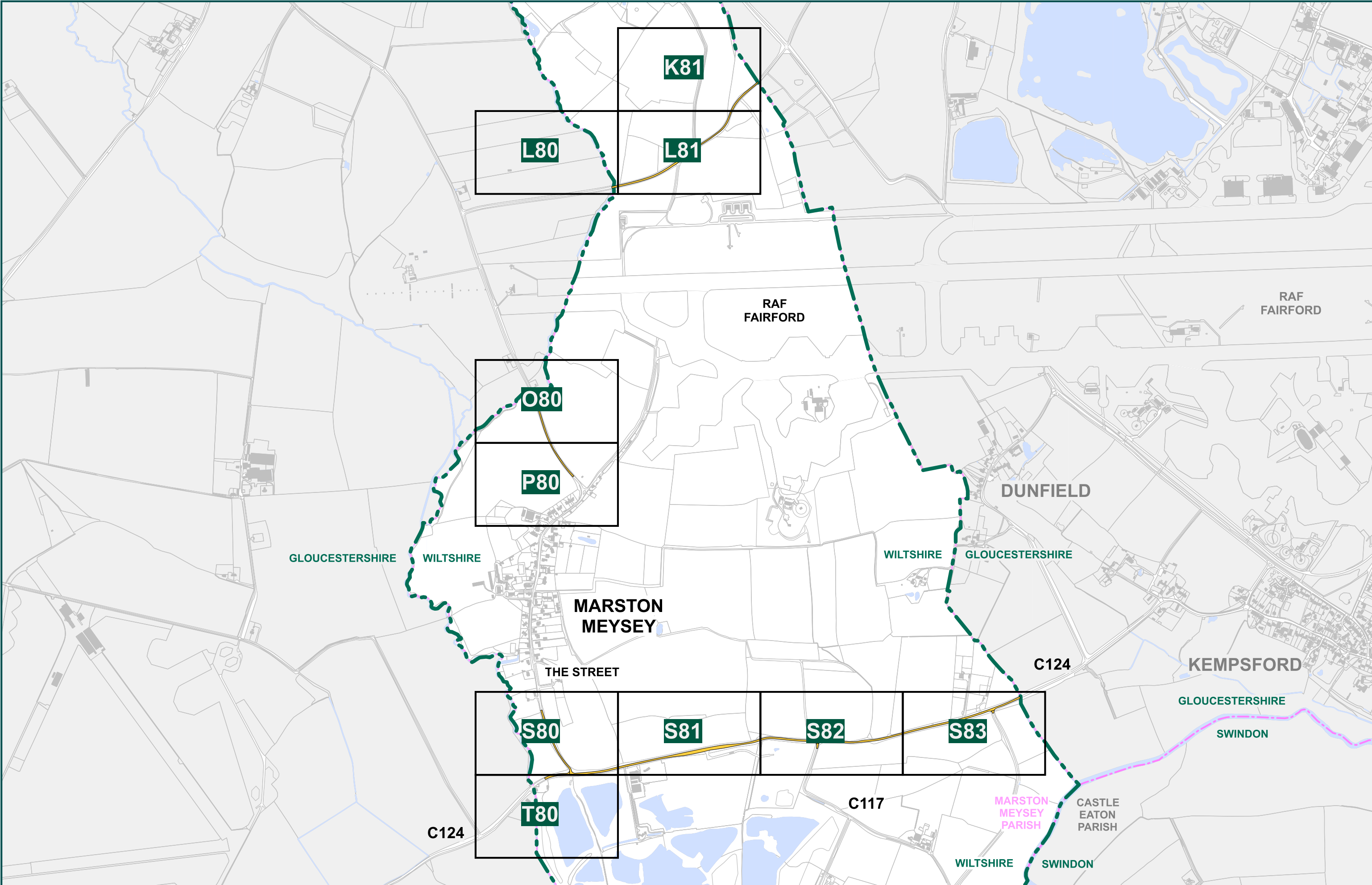
ZONE ROAD

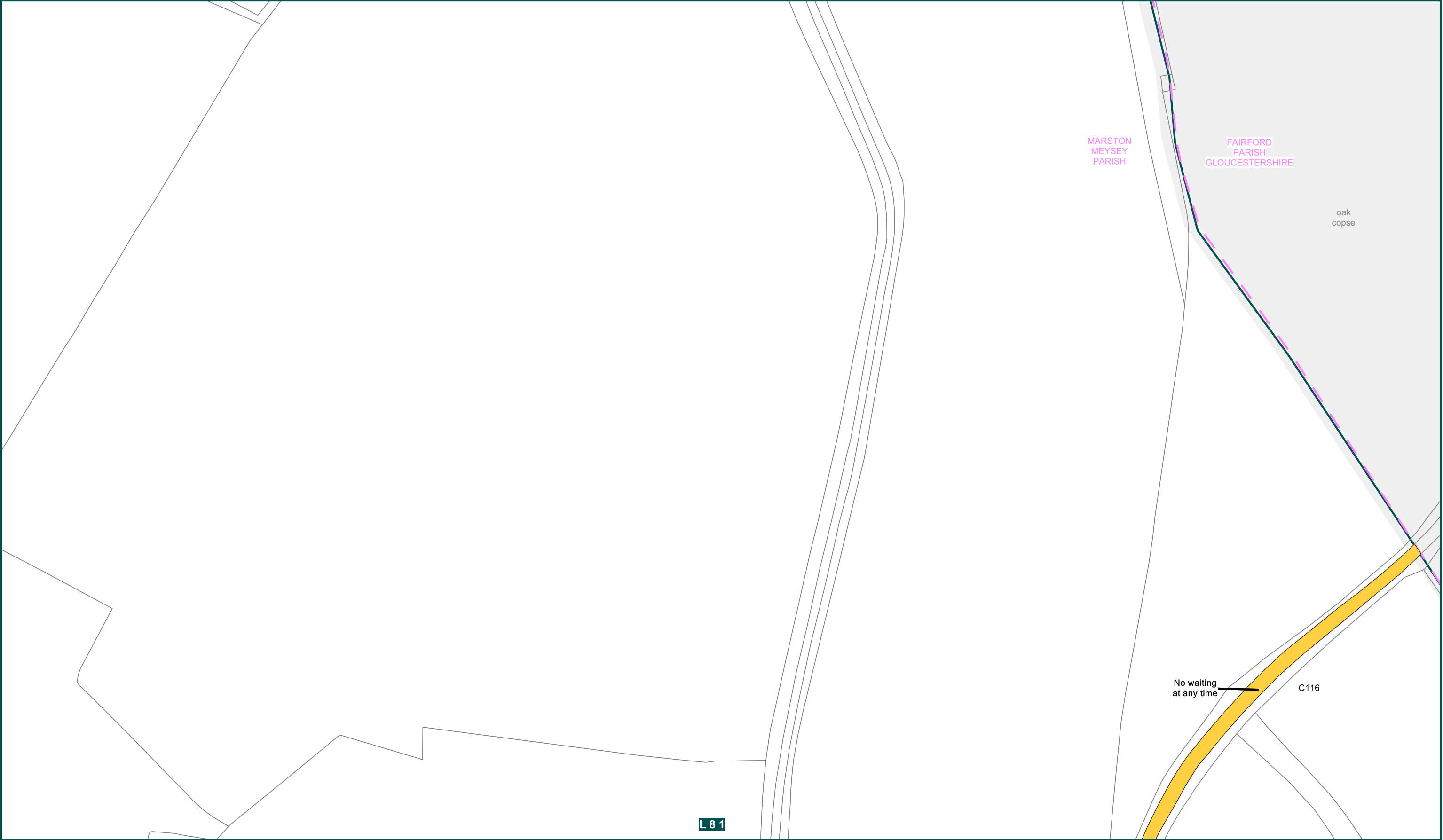


<div><div>Wiltshire Council</div><div>Where everybody matters</div></div>	<div><div>The County of Wiltshire (Parishes of North Wiltshire)</div><div>(Prohibition and Restriction of Waiting, On Street Parking and Clearways) Consolidation Order</div><div>Lyneham</div></div> <div>Crown copyright and database rights 2018 Ordnance Survey 100049050</div>						SCALE	1: 1250 @ A3	
							DATE	29/01/2018	
<div>Wiltshire Council</div> <div>County Hall, Bythesea Road,</div> <div>Trowbridge, Wiltshire.</div> <div>BA14 8JN</div>	<div><div>KEY</div><div><div><div><div></div><div>PARKING</div></div><div><div></div><div>RESIDENT PARKING</div></div><div><div></div><div>PAY AND DISPLAY</div></div><div><div></div><div>DISABLED PARKING</div></div><div><div></div><div>DOCTOR PARKING</div></div><div><div></div><div>MOTORCYCLE PARKING</div></div><div><div></div><div>LOADING</div></div><div><div></div><div>NO WAITING</div></div><div><div></div><div>NO WAITING AND NO LOADING</div></div><div><div></div><div>NO WAITING AND NO LOADING AT ANY TIME</div></div><div><div></div><div>MULTIPLE RESTRICTIONS</div></div><div><div></div><div>NO WAITING AT ANY TIME</div></div><div><div></div><div>NO WAITING AT ANY TIME AND NO LOADING</div></div><div><div></div><div>NO WAITING AT ANY TIME AND NO LOADING AT ANY TIME</div></div><div><div></div><div>PEDESTRIAN ZONE</div></div><div><div></div><div>TAXI CLEARWAY</div></div><div><div></div><div>CLEARWAY</div></div><div><div></div><div>ZONE</div></div><div><div></div><div>ZONE ROAD</div></div><div><div></div><div>EXPERIMENTAL RESTRICTIONS</div></div></div></div></div>						FILE	NWP A2018CONS	
							<div><div>N</div><div>W</div><div>E</div><div>S</div></div>	MAP SCHEDULE	BZ59



<div><div>Wiltshire Council</div><div>Where everybody matters</div></div>	<div><div>The County of Wiltshire (Parishes of North Wiltshire)</div><div>(Prohibition and Restriction of Waiting, On Street Parking and Clearways) Consolidation Order</div><div>Lyneham</div></div> <div>Crown copyright and database rights 2018 Ordnance Survey 100049050</div>						SCALE	1: 1250 @ A3	
							DATE	29/01/2018	
<div>Wiltshire Council</div> <div>County Hall, Bythesea Road,</div> <div>Trowbridge, Wiltshire.</div> <div>BA14 8JN</div>	<div>KEY</div> <div><div><div>PARKING</div><div>RESIDENT PARKING</div><div>PAY AND DISPLAY</div></div><div><div>DISABLED PARKING</div><div>DOCTOR PARKING</div><div>MOTORCYCLE PARKING</div><div>LOADING</div></div><div><div>NO WAITING</div><div>NO WAITING AND NO LOADING</div><div>NO WAITING AND NO LOADING AT ANY TIME</div><div>MULTIPLE RESTRICTIONS</div></div><div><div>NO WAITING AT ANY TIME</div><div>NO WAITING AT ANY TIME AND NO LOADING</div><div>NO WAITING AT ANY TIME AND NO LOADING AT ANY TIME</div><div>PEDESTRIAN ZONE</div></div><div><div>TAXI CLEARWAY</div><div>CLEARWAY</div><div>ZONE</div><div>ZONE ROAD</div></div><div><div>EXPERIMENTAL RESTRICTIONS</div></div></div>	FILE	NWP A2018CONS						
		<div><div>N</div><div>W</div><div>E</div><div>S</div></div> <div>MAP SCHEDULE</div> <div>CA59</div>							

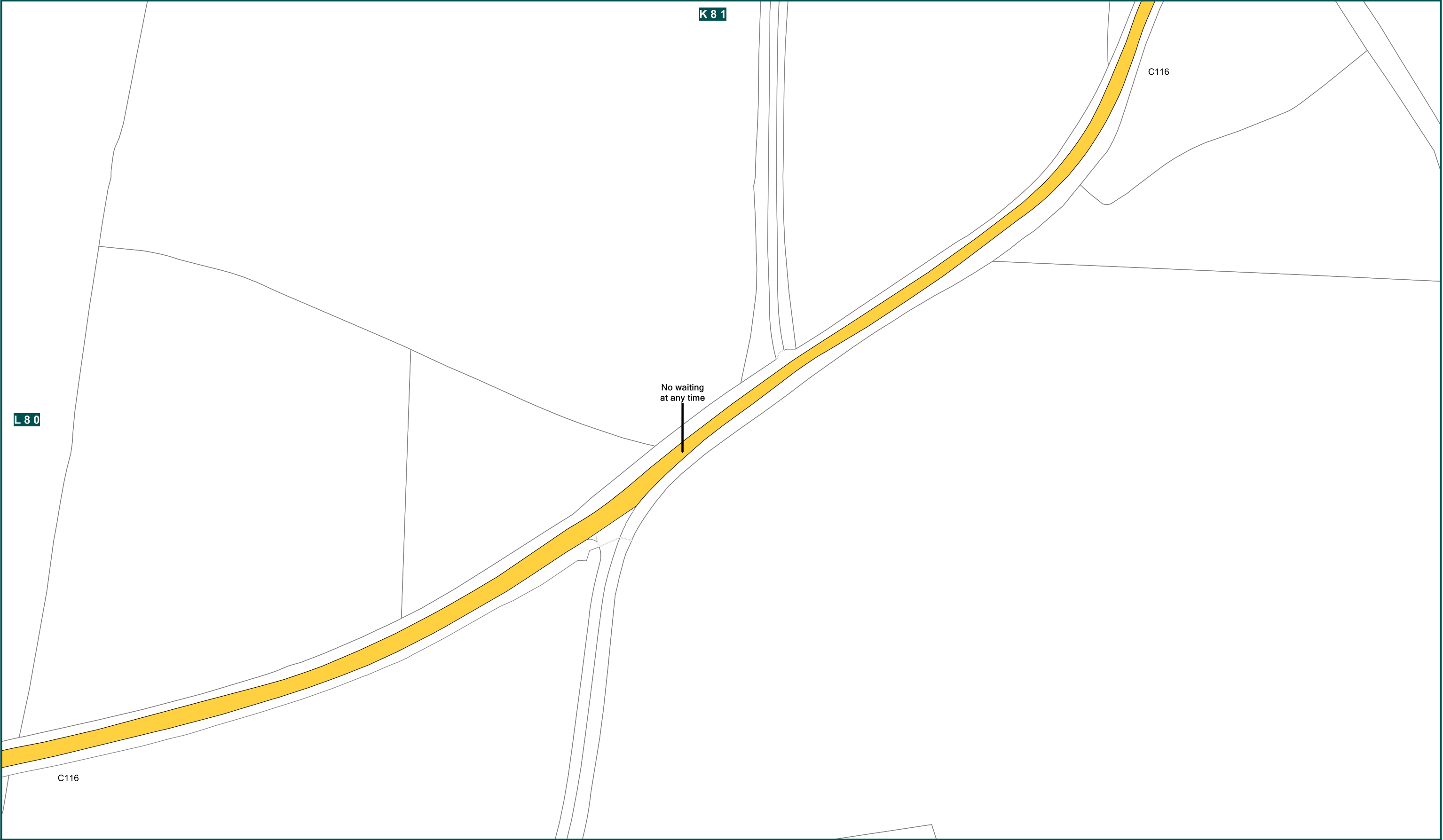




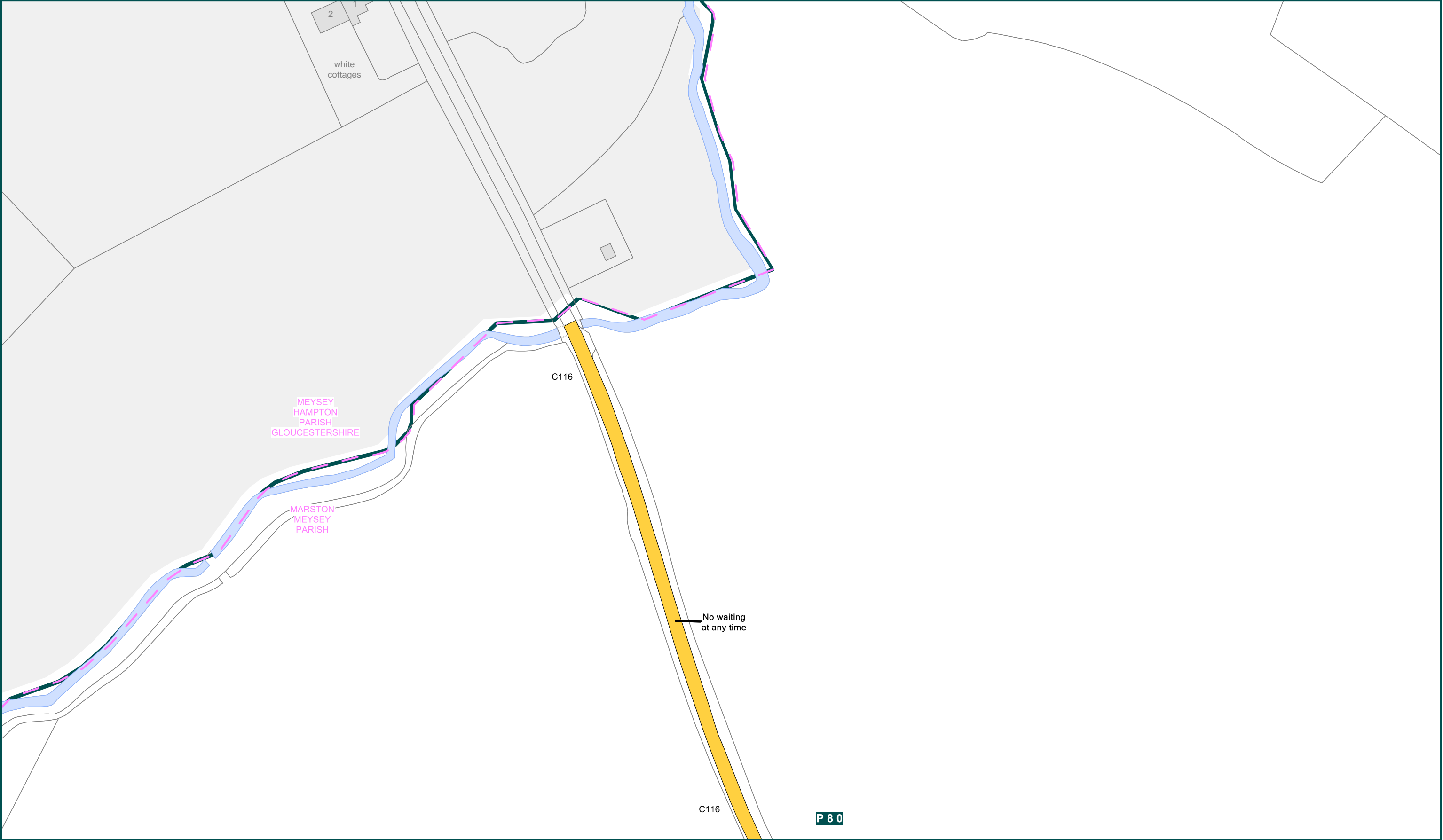
<div><div>Wiltshire Council</div><div>Where everybody matters</div></div>	<div><div>The County of Wiltshire (Parishes of North Wiltshire)</div><div>(Prohibition and Restriction of Waiting, On Street Parking and Clearways) Consolidation Order</div><div>Marston Meysey</div></div> <div>Crown copyright and database rights 2018 Ordnance Survey 100049050</div>						SCALE	1: 1250 @ A3	
							DATE	29/01/2018	
<div>Wiltshire Council</div> <div>County Hall, Bythesea Road,</div> <div>Trowbridge, Wiltshire.</div> <div>BA14 8JN</div>	<div><div>KEY</div><div><div><div>DISABLED PARKING</div><div>DOCTOR PARKING</div><div>MOTORCYCLE PARKING</div><div>LOADING</div></div><div><div>NO WAITING</div><div>NO WAITING AND NO LOADING</div><div>NO WAITING AND NO LOADING AT ANY TIME</div><div>MULTIPLE RESTRICTIONS</div></div><div><div>NO WAITING AT ANY TIME</div><div>NO WAITING AT ANY TIME AND NO LOADING</div><div>NO WAITING AT ANY TIME AND NO LOADING AT ANY TIME</div><div>PEDESTRIAN ZONE</div></div><div><div>TAXI CLEARWAY</div><div>CLEARWAY</div><div>ZONE</div><div>ZONE ROAD</div></div><div><div>EXPERIMENTAL RESTRICTIONS</div></div></div></div>						FILE	NWP A2018CONS	
							<div><div>N</div><div>W</div><div>S</div><div>E</div></div> <div>MAP SCHEDULE</div> <div>K81</div>		



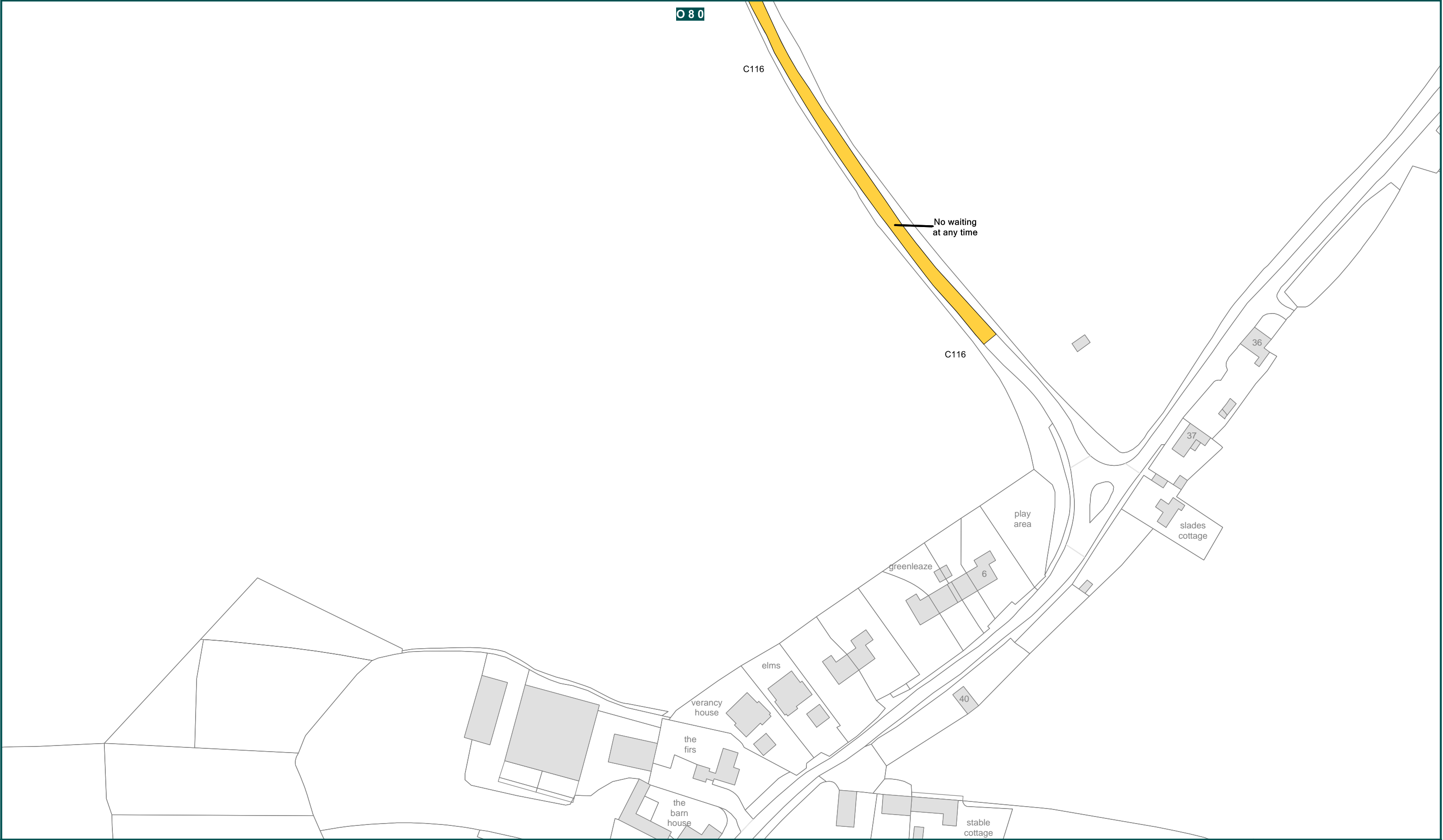
<div><div>Wiltshire Council</div><div>Where everybody matters</div></div>	<div><div>The County of Wiltshire (Parishes of North Wiltshire)</div><div>(Prohibition and Restriction of Waiting, On Street Parking and Clearways) Consolidation Order</div><div>Marston Meysey</div></div> <div>Crown copyright and database rights 2018 Ordnance Survey 100049050</div>						SCALE	1: 1250 @ A3	
							DATE	29/01/2018	
<div>Wiltshire Council</div> <div>County Hall, Bythesea Road,</div> <div>Trowbridge, Wiltshire.</div> <div>BA14 8JN</div>	<div>KEY</div> <div><div><div>PARKING</div><div>RESIDENT PARKING</div><div>PAY AND DISPLAY</div></div><div><div>DISABLED PARKING</div><div>DOCTOR PARKING</div><div>MOTORCYCLE PARKING</div><div>LOADING</div></div><div><div>NO WAITING</div><div>NO WAITING AND NO LOADING</div><div>NO WAITING AND NO LOADING AT ANY TIME</div><div>MULTIPLE RESTRICTIONS</div></div><div><div>NO WAITING AT ANY TIME</div><div>NO WAITING AT ANY TIME AND NO LOADING</div><div>NO WAITING AT ANY TIME AND NO LOADING AT ANY TIME</div><div>PEDESTRIAN ZONE</div></div><div><div>TAXI CLEARWAY</div><div>CLEARWAY</div><div>ZONE</div><div>ZONE ROAD</div></div><div><div>EXPERIMENTAL RESTRICTIONS</div></div></div>	FILE	NWPA2018CONS						
		<div><div>N</div><div>W</div><div>E</div><div>S</div></div>	MAP SCHEDULE	L80					



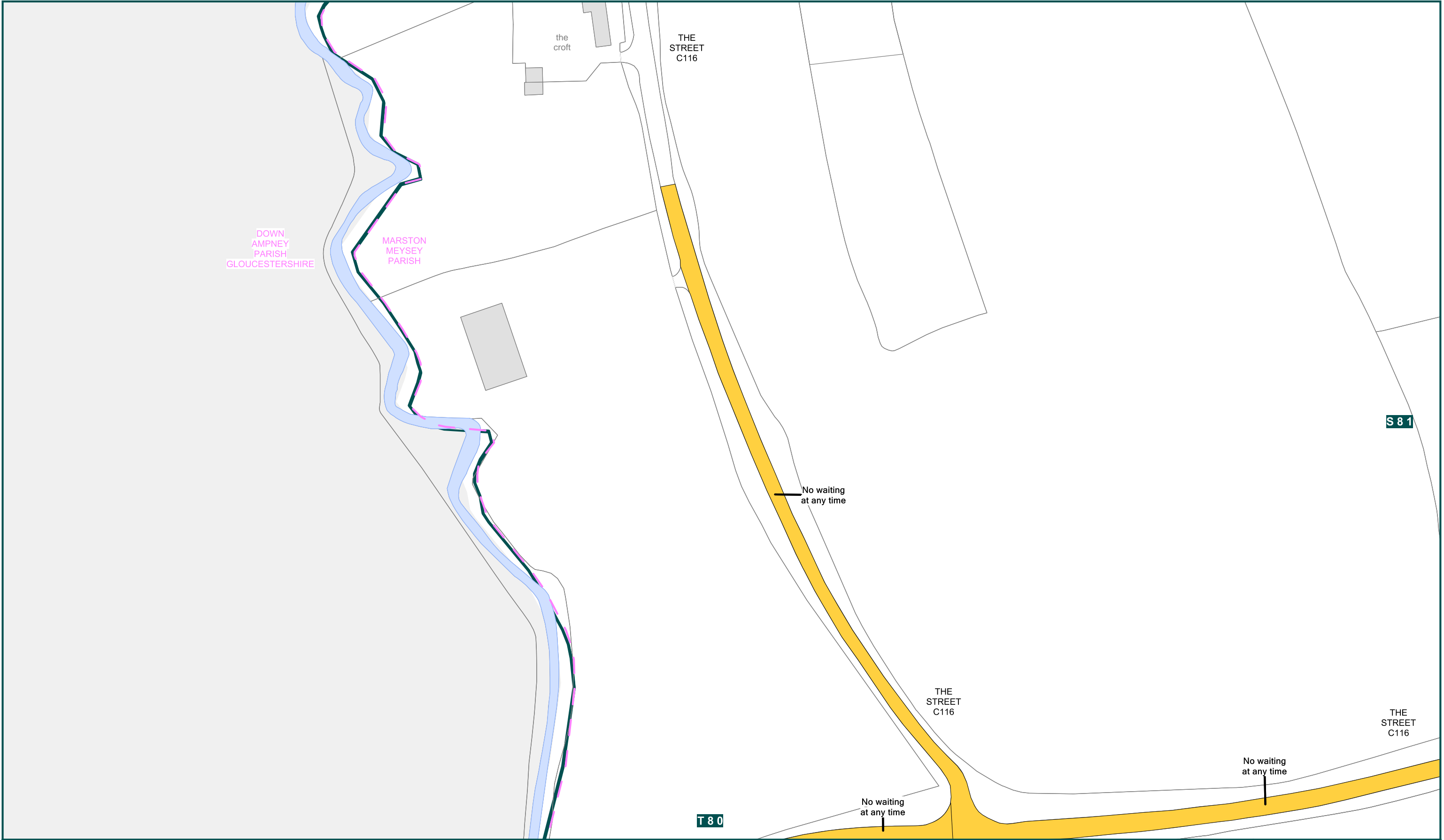
<div><div>Wiltshire Council</div><div>Where everybody matters</div></div>	<div><div>The County of Wiltshire (Parishes of North Wiltshire)</div><div>(Prohibition and Restriction of Waiting, On Street Parking and Clearways) Consolidation Order</div><div>Marston Meysey</div></div> <div>Crown copyright and database rights 2018 Ordnance Survey 100049050</div>						SCALE	1: 1250 @ A3	
							DATE	29/01/2018	
<div>Wiltshire Council</div> <div>County Hall, Bythesea Road,</div> <div>Trowbridge, Wiltshire.</div> <div>BA14 8JN</div>	<div><div>KEY</div><div><div><div>DISABLED PARKING</div><div>DOCTOR PARKING</div><div>MOTORCYCLE PARKING</div><div>LOADING</div></div><div><div>NO WAITING</div><div>NO WAITING AND NO LOADING</div><div>NO WAITING AND NO LOADING AT ANY TIME</div><div>MULTIPLE RESTRICTIONS</div></div><div><div>NO WAITING AT ANY TIME</div><div>NO WAITING AT ANY TIME AND NO LOADING</div><div>NO WAITING AT ANY TIME AND NO LOADING AT ANY TIME</div><div>PEDESTRIAN ZONE</div></div><div><div>TAXI CLEARWAY</div><div>CLEARWAY</div><div>ZONE</div><div>ZONE ROAD</div></div><div><div>EXPERIMENTAL RESTRICTIONS</div></div></div></div>						FILE	NWP A2018CONS	
							<div><div>N</div><div>W</div><div>S</div><div>E</div></div>	MAP SCHEDULE	L81



<div><div>Wiltshire Council</div><div>Where everybody matters</div></div>	<div><div>The County of Wiltshire (Parishes of North Wiltshire)</div><div>(Prohibition and Restriction of Waiting, On Street Parking and Clearways) Consolidation Order</div><div>Marston Meysey</div></div> <div>Crown copyright and database rights 2018 Ordnance Survey 100049050</div>						SCALE	1: 1250 @ A3	
							DATE	29/01/2018	
<div>Wiltshire Council</div> <div>County Hall, Bythesea Road,</div> <div>Trowbridge, Wiltshire.</div> <div>BA14 8JN</div>	<div>KEY</div> <div><div><div>PARKING</div><div>RESIDENT PARKING</div><div>PAY AND DISPLAY</div></div><div><div>DISABLED PARKING</div><div>DOCTOR PARKING</div><div>MOTORCYCLE PARKING</div><div>LOADING</div></div><div><div>NO WAITING</div><div>NO WAITING AND NO LOADING</div><div>NO WAITING AND NO LOADING AT ANY TIME</div><div>MULTIPLE RESTRICTIONS</div></div><div><div>NO WAITING AT ANY TIME</div><div>NO WAITING AT ANY TIME AND NO LOADING</div><div>NO WAITING AT ANY TIME AND NO LOADING AT ANY TIME</div><div>PEDESTRIAN ZONE</div></div><div><div>TAXI CLEARWAY</div><div>CLEARWAY</div><div>ZONE</div><div>ZONE ROAD</div></div><div><div>EXPERIMENTAL RESTRICTIONS</div></div></div>	FILE	NWP A2018CONS						
		<div><div>N</div><div>W</div><div>E</div><div>S</div></div> <div>MAP SCHEDULE</div> <div>O80</div>							



<div><div>Wiltshire Council</div><div>Where everybody matters</div></div>	<div><div>The County of Wiltshire (Parishes of North Wiltshire)</div><div>(Prohibition and Restriction of Waiting, On Street Parking and Clearways) Consolidation Order</div><div>Marston Meysey</div></div> <div>Crown copyright and database rights 2018 Ordnance Survey 100049050</div>						SCALE	1: 1250 @ A3	
							DATE	29/01/2018	
<div>Wiltshire Council</div> <div>County Hall, Bythesea Road,</div> <div>Trowbridge, Wiltshire.</div> <div>BA14 8JN</div>	<div>KEY</div> <div><div><div><div></div><div>PARKING</div></div><div><div></div><div>RESIDENT PARKING</div></div><div><div></div><div>PAY AND DISPLAY</div></div></div><div><div><div></div><div>DISABLED PARKING</div></div><div><div></div><div>DOCTOR PARKING</div></div><div><div></div><div>MOTORCYCLE PARKING</div></div><div><div></div><div>LOADING</div></div></div><div><div><div></div><div>NO WAITING</div></div><div><div></div><div>NO WAITING AND NO LOADING</div></div><div><div></div><div>NO WAITING AND NO LOADING AT ANY TIME</div></div><div><div></div><div>MULTIPLE RESTRICTIONS</div></div></div><div><div><div></div><div>NO WAITING AT ANY TIME</div></div><div><div></div><div>NO WAITING AT ANY TIME AND NO LOADING</div></div><div><div></div><div>NO WAITING AT ANY TIME AND NO LOADING AT ANY TIME</div></div><div><div></div><div>PEDESTRIAN ZONE</div></div></div><div><div><div></div><div>TAXI CLEARWAY</div></div><div><div></div><div>CLEARWAY</div></div><div><div></div><div>ZONE</div></div><div><div></div><div>ZONE ROAD</div></div></div><div><div></div><div>EXPERIMENTAL RESTRICTIONS</div></div></div>	FILE	NWP A2018CONS						
		<div><div>N</div><div>W</div><div>S</div><div>E</div></div>	MAP SCHEDULE	P80					



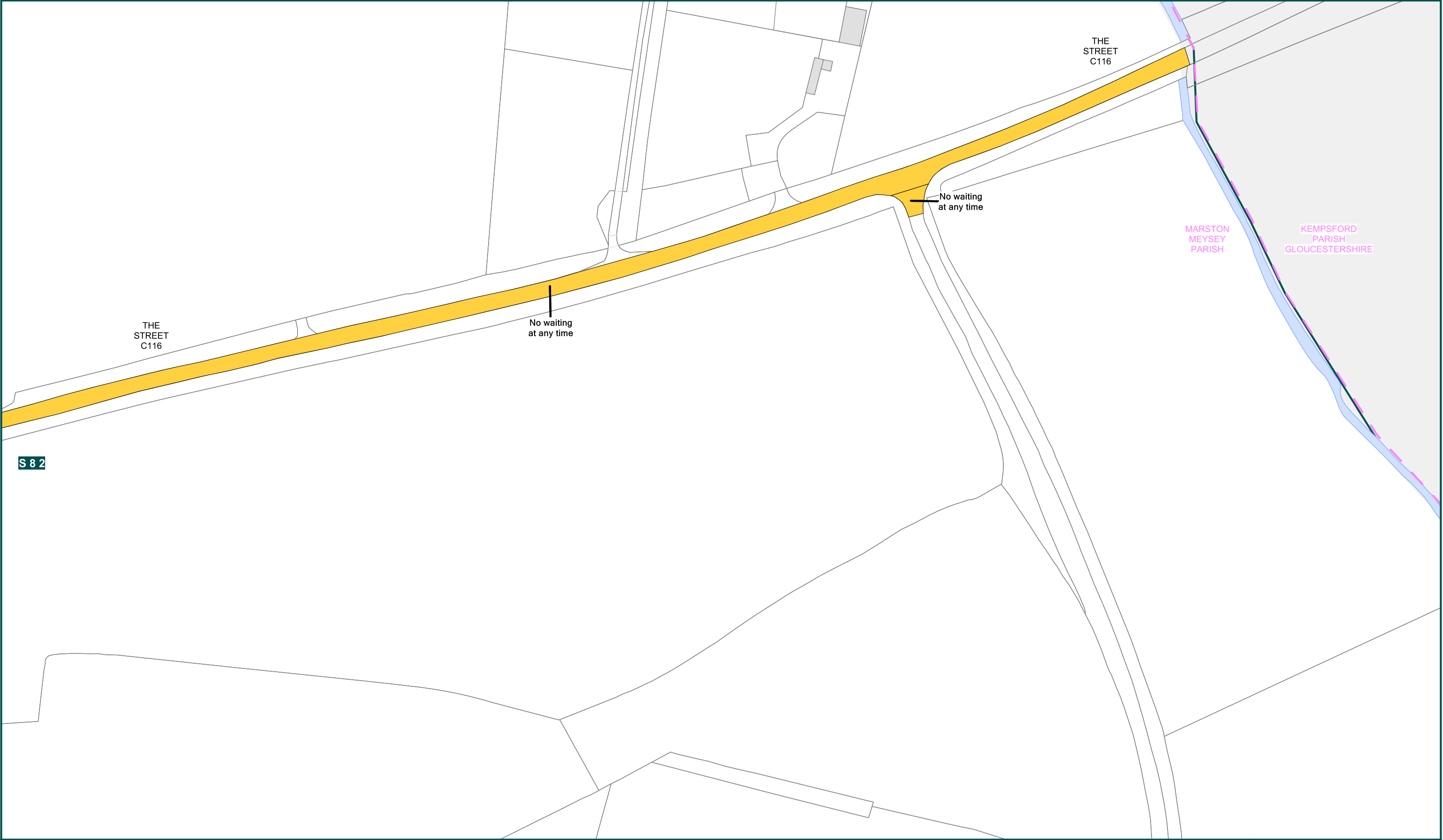
<div><div>Wiltshire Council</div><div>Where everybody matters</div></div>	<div><div>The County of Wiltshire (Parishes of North Wiltshire)</div><div>(Prohibition and Restriction of Waiting, On Street Parking and Clearways) Consolidation Order</div><div>Marston Meysey</div></div> <div>Crown copyright and database rights 2018 Ordnance Survey 100049050</div>						SCALE	1: 1250 @ A3	
							DATE	29/01/2018	
<div>Wiltshire Council</div> <div>County Hall, Bythesea Road,</div> <div>Trowbridge, Wiltshire.</div> <div>BA14 8JN</div>	<div><div>KEY</div><div><div><div>DISABLED PARKING</div><div>DOCTOR PARKING</div><div>MOTORCYCLE PARKING</div><div>LOADING</div></div><div><div>NO WAITING</div><div>NO WAITING AND NO LOADING</div><div>NO WAITING AND NO LOADING AT ANY TIME</div><div>MULTIPLE RESTRICTIONS</div></div><div><div>NO WAITING AT ANY TIME</div><div>NO WAITING AT ANY TIME AND NO LOADING</div><div>NO WAITING AT ANY TIME AND NO LOADING AT ANY TIME</div><div>PEDESTRIAN ZONE</div></div><div><div>TAXI CLEARWAY</div><div>CLEARWAY</div><div>ZONE</div><div>ZONE ROAD</div></div><div><div>EXPERIMENTAL RESTRICTIONS</div></div></div></div>						FILE	NWP2018CONS	
							<div><div>N</div><div>W</div><div>E</div><div>S</div></div>	MAP SCHEDULE	S80



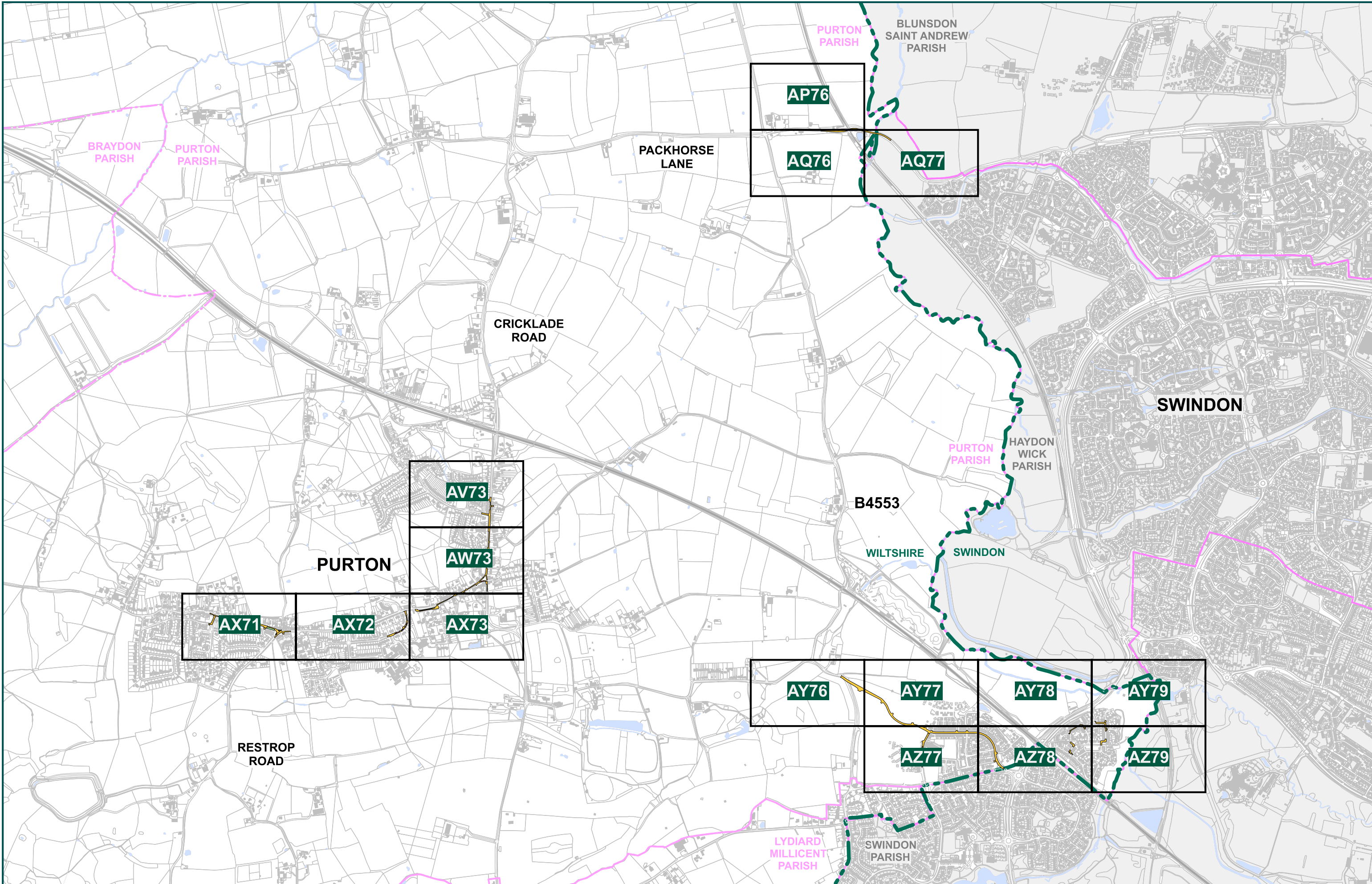
<div><div>Wiltshire Council</div><div>Where everybody matters</div></div>	<div><div>The County of Wiltshire (Parishes of North Wiltshire)</div><div>(Prohibition and Restriction of Waiting, On Street Parking and Clearways) Consolidation Order</div><div>Marston Meysey</div></div> <div>Crown copyright and database rights 2018 Ordnance Survey 100049050</div>						SCALE	1: 1250 @ A3	
							DATE	29/01/2018	
<div>Wiltshire Council</div> <div>County Hall, Bythesea Road,</div> <div>Trowbridge, Wiltshire.</div> <div>BA14 8JN</div>	<div><div>KEY</div><div><div><div>PARKING</div><div>RESIDENT PARKING</div><div>PAY AND DISPLAY</div></div><div><div>DISABLED PARKING</div><div>DOCTOR PARKING</div><div>MOTORCYCLE PARKING</div><div>LOADING</div></div><div><div>NO WAITING</div><div>NO WAITING AND NO LOADING</div><div>NO WAITING AND NO LOADING AT ANY TIME</div><div>MULTIPLE RESTRICTIONS</div></div><div><div>NO WAITING AT ANY TIME</div><div>NO WAITING AT ANY TIME AND NO LOADING</div><div>NO WAITING AT ANY TIME AND NO LOADING AT ANY TIME</div><div>PEDESTRIAN ZONE</div></div><div><div>TAXI CLEARWAY</div><div>CLEARWAY</div><div>ZONE</div><div>ZONE ROAD</div></div><div><div>EXPERIMENTAL RESTRICTIONS</div></div></div></div>	FILE	NWPA2018CONS						
		<div><div>N</div><div>W</div><div>E</div><div>S</div></div> <div>MAP SCHEDULE</div>	S81						



<div><div>Wiltshire Council</div><div>Where everybody matters</div></div>	<div><div>The County of Wiltshire (Parishes of North Wiltshire)</div><div>(Prohibition and Restriction of Waiting, On Street Parking and Clearways) Consolidation Order</div><div>Marston Meysey</div></div> <div>Crown copyright and database rights 2018 Ordnance Survey 100049050</div>						SCALE	1: 1250 @ A3	
							DATE	29/01/2018	
<div>Wiltshire Council</div> <div>County Hall, Bythesea Road,</div> <div>Trowbridge, Wiltshire.</div> <div>BA14 8JN</div>	<div>KEY</div> <div><div><div>PARKING</div><div>RESIDENT PARKING</div><div>PAY AND DISPLAY</div></div><div><div>DISABLED PARKING</div><div>DOCTOR PARKING</div><div>MOTORCYCLE PARKING</div><div>LOADING</div></div><div><div>NO WAITING</div><div>NO WAITING AND NO LOADING</div><div>NO WAITING AND NO LOADING AT ANY TIME</div><div>MULTIPLE RESTRICTIONS</div></div><div><div>NO WAITING AT ANY TIME</div><div>NO WAITING AT ANY TIME AND NO LOADING</div><div>NO WAITING AT ANY TIME AND NO LOADING AT ANY TIME</div><div>PEDESTRIAN ZONE</div></div><div><div>TAXI CLEARWAY</div><div>CLEARWAY</div><div>ZONE</div><div>ZONE ROAD</div></div><div><div>EXPERIMENTAL RESTRICTIONS</div></div></div>	FILE	NWP A2018CONS						
		<div><div>N</div><div>W</div><div>S</div><div>E</div></div> <div>MAP SCHEDULE</div> <div>S82</div>							

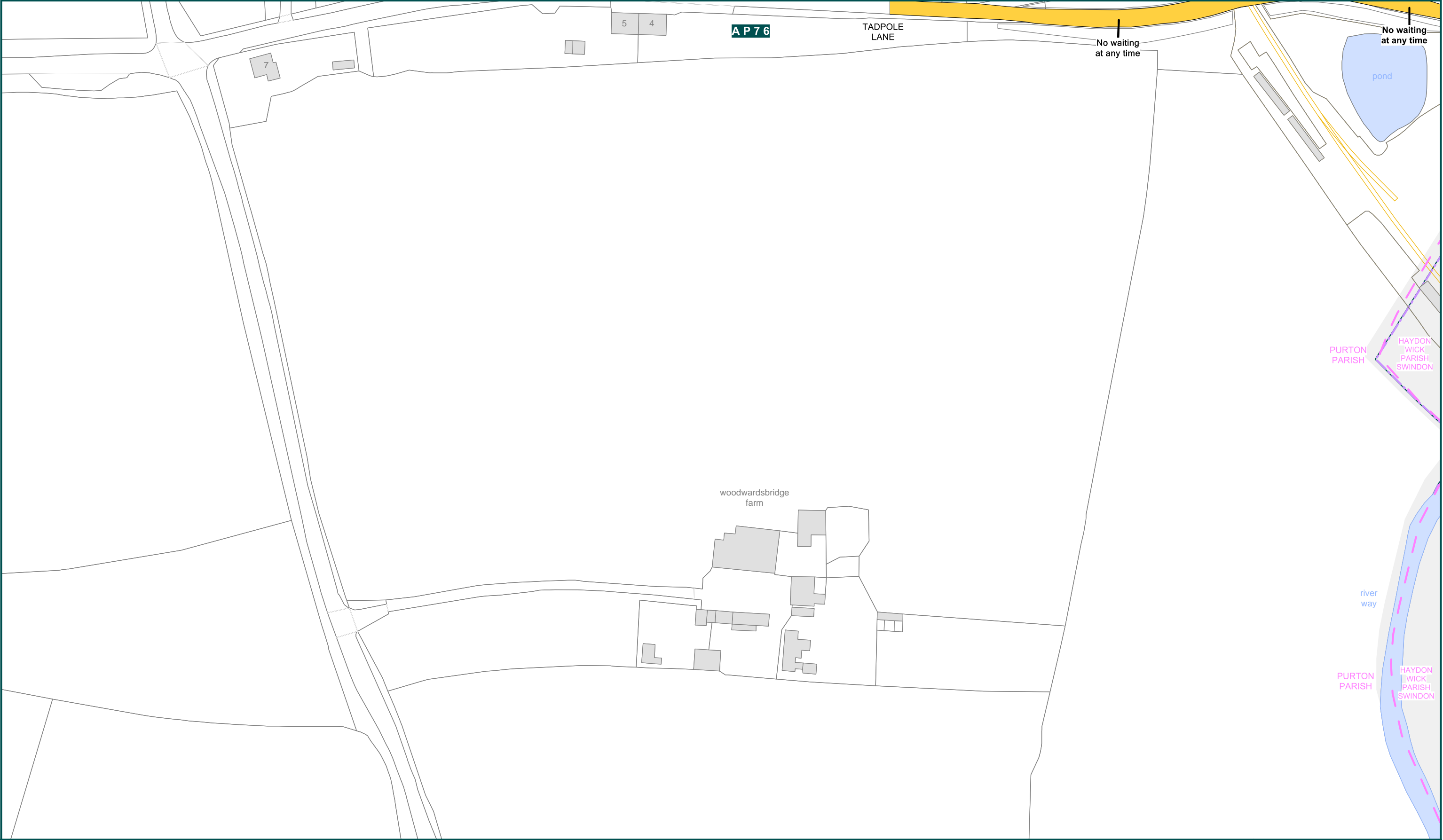


<div><div>Wiltshire Council</div><div>Where everybody matters</div></div>	<div><div>The County of Wiltshire (Parishes of North Wiltshire)</div><div>(Prohibition and Restriction of Waiting, On Street Parking and Clearways) Consolidation Order</div><div>Marston Meysey</div></div> <div>Crown copyright and database rights 2018 Ordnance Survey 100049050</div>						SCALE	1: 1250 @ A3	
							DATE	29/01/2018	
<div>Wiltshire Council</div> <div>County Hall, Bythesea Road,</div> <div>Trowbridge, Wiltshire.</div> <div>BA14 8JN</div>	<div><div>KEY</div><div><div><div>PARKING</div><div>RESIDENT PARKING</div><div>PAY AND DISPLAY</div></div><div><div>DISABLED PARKING</div><div>DOCTOR PARKING</div><div>MOTORCYCLE PARKING</div><div>LOADING</div></div><div><div>NO WAITING</div><div>NO WAITING AND NO LOADING</div><div>NO WAITING AND NO LOADING AT ANY TIME</div><div>MULTIPLE RESTRICTIONS</div></div><div><div>NO WAITING AT ANY TIME</div><div>NO WAITING AT ANY TIME AND NO LOADING</div><div>NO WAITING AT ANY TIME AND NO LOADING AT ANY TIME</div><div>PEDESTRIAN ZONE</div></div><div><div>TAXI CLEARWAY</div><div>CLEARWAY</div><div>ZONE</div><div>ZONE ROAD</div></div><div><div>EXPERIMENTAL RESTRICTIONS</div></div></div></div>						FILE	NWP A2018CONS	
							<div><div>N</div><div>W</div><div>E</div><div>S</div></div>	MAP SCHEDULE	S83

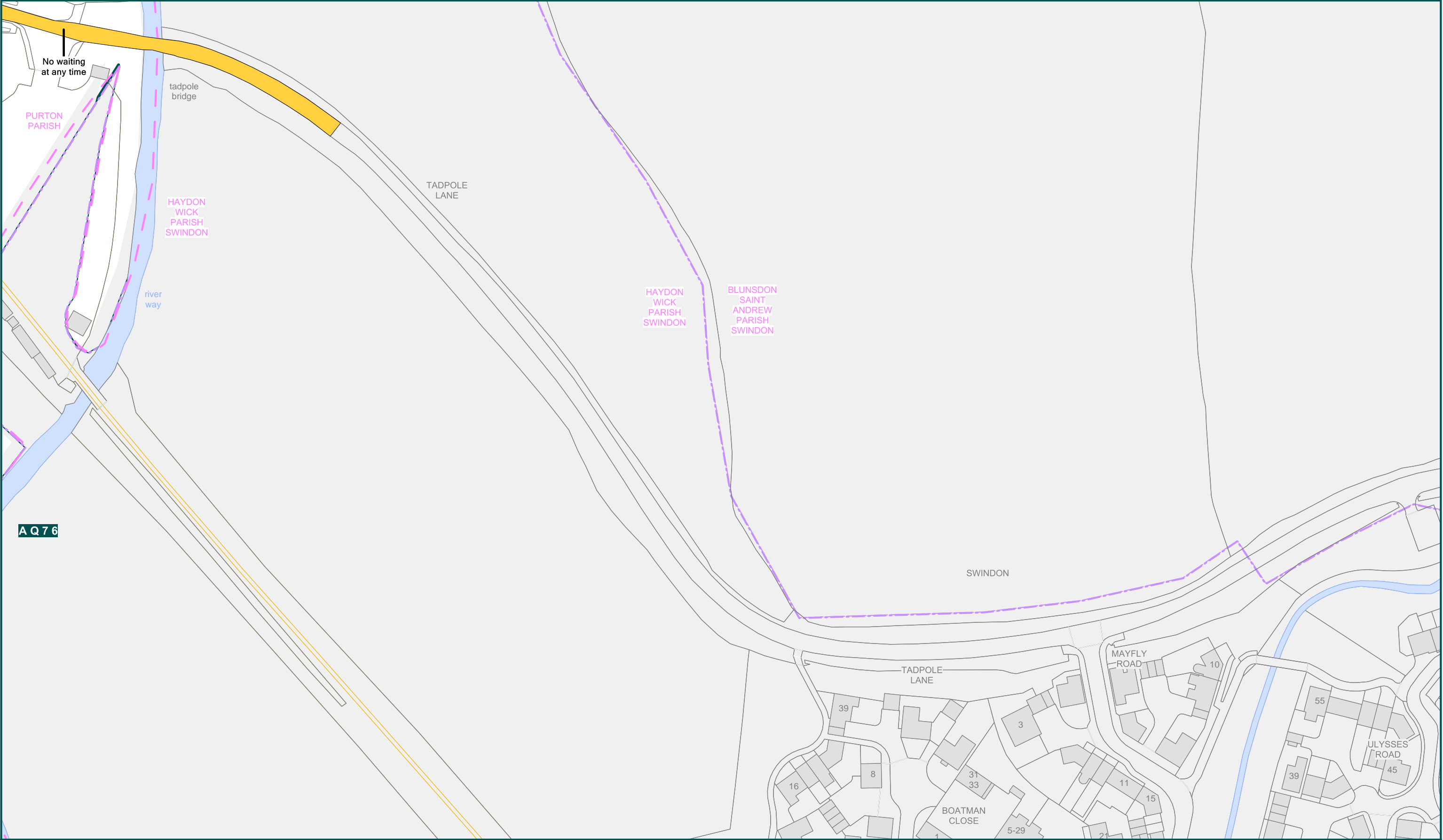




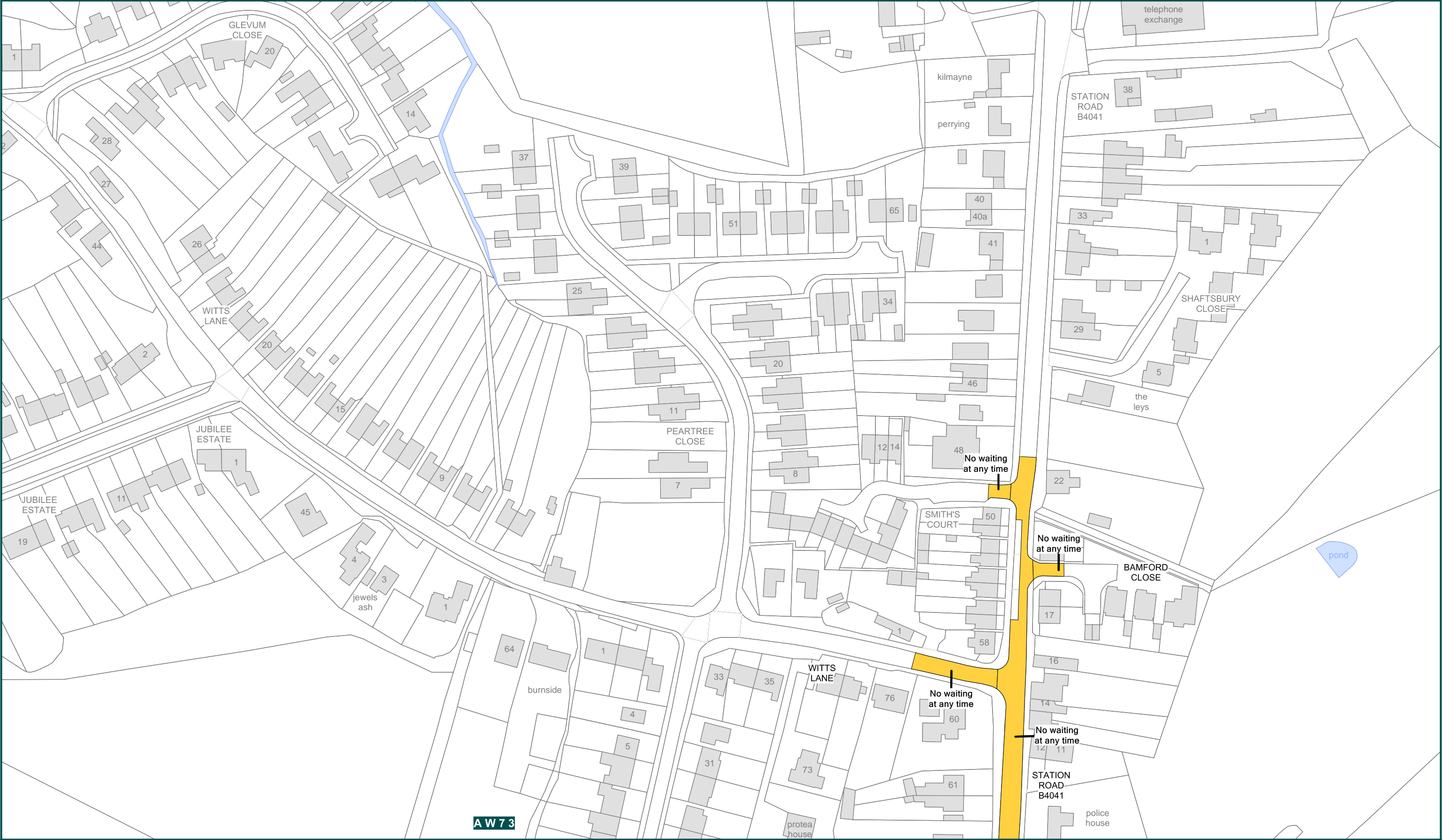
<div><div>Wiltshire Council</div><div>Where everybody matters</div></div>	<div><div>The County of Wiltshire (Parishes of North Wiltshire)</div><div>(Prohibition and Restriction of Waiting, On Street Parking and Clearways) Consolidation Order</div><div>Purton</div></div> <div>Crown copyright and database rights 2018 Ordnance Survey 100049050</div>						SCALE	1: 1250 @ A3	
							DATE	29/01/2018	
<div>Wiltshire Council</div> <div>County Hall, Bythesea Road,</div> <div>Trowbridge, Wiltshire.</div> <div>BA14 8JN</div>	<div><div>KEY</div><div><div><div>DISABLED PARKING</div><div>DOCTOR PARKING</div><div>MOTORCYCLE PARKING</div><div>LOADING</div></div><div><div>NO WAITING</div><div>NO WAITING AND NO LOADING</div><div>NO WAITING AND NO LOADING AT ANY TIME</div><div>MULTIPLE RESTRICTIONS</div></div><div><div>NO WAITING AT ANY TIME</div><div>NO WAITING AT ANY TIME AND NO LOADING</div><div>NO WAITING AT ANY TIME AND NO LOADING AT ANY TIME</div><div>PEDESTRIAN ZONE</div></div><div><div>TAXI CLEARWAY</div><div>CLEARWAY</div><div>ZONE</div><div>ZONE ROAD</div></div><div><div>EXPERIMENTAL RESTRICTIONS</div></div></div></div>						FILE	NWP A2018CONS	
							<div><div>N</div><div>W</div><div>E</div><div>S</div></div> <div>MAP SCHEDULE</div> <div>AP76</div>		



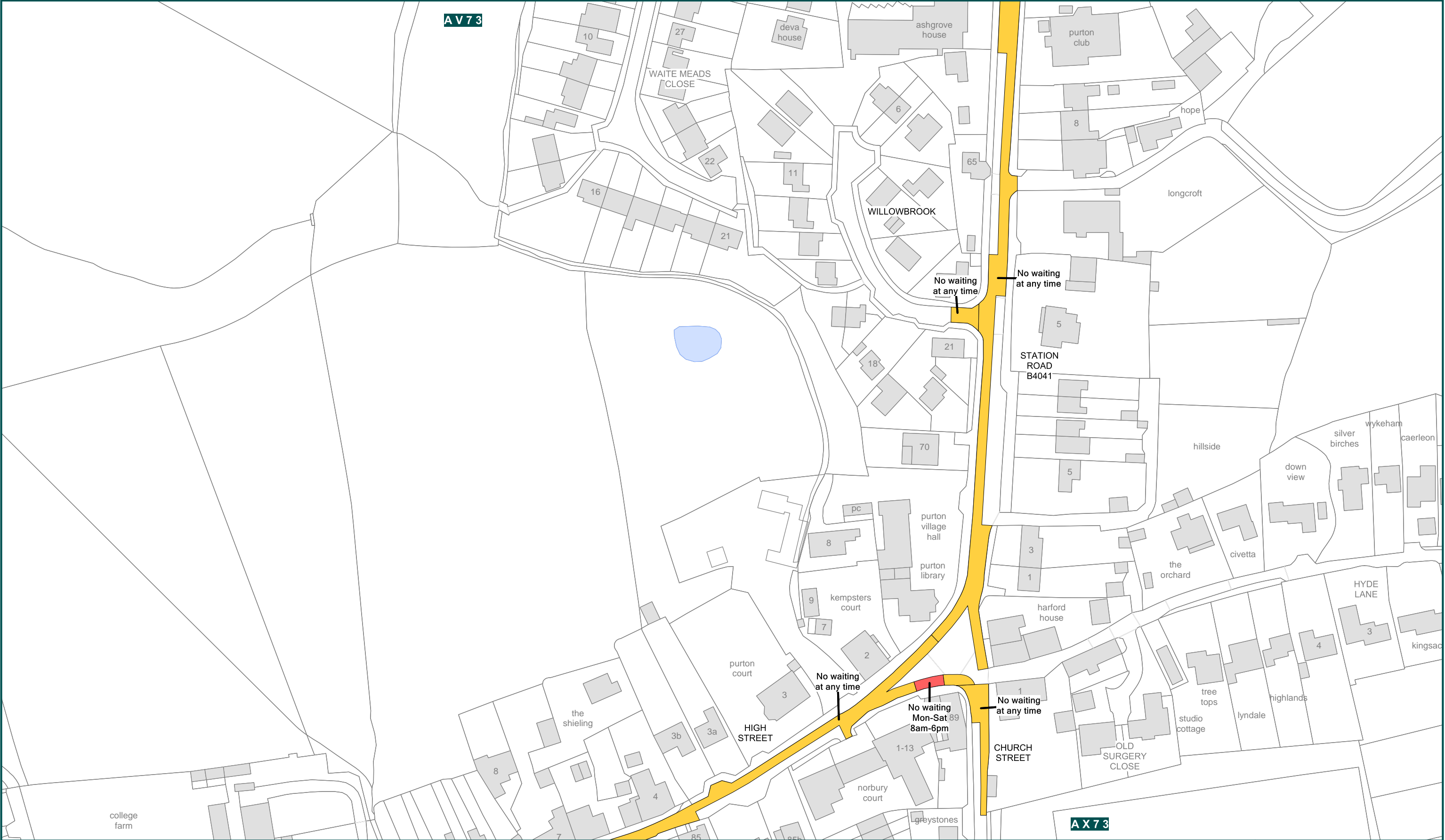
<div><div>Wiltshire Council</div><div>Where everybody matters</div></div>	<div><div>The County of Wiltshire (Parishes of North Wiltshire)</div><div>(Prohibition and Restriction of Waiting, On Street Parking and Clearways) Consolidation Order</div><div>Purton</div></div> <div>Crown copyright and database rights 2018 Ordnance Survey 100049050</div>						SCALE	1: 1250 @ A3	
							DATE	29/01/2018	
<div>Wiltshire Council</div> <div>County Hall, Bythesea Road,</div> <div>Trowbridge, Wiltshire.</div> <div>BA14 8JN</div>	<div><div>KEY</div><div><div><div>DISABLED PARKING</div><div>DOCTOR PARKING</div><div>MOTORCYCLE PARKING</div><div>LOADING</div></div><div><div>NO WAITING</div><div>NO WAITING AND NO LOADING</div><div>NO WAITING AND NO LOADING AT ANY TIME</div><div>MULTIPLE RESTRICTIONS</div></div><div><div>NO WAITING AT ANY TIME</div><div>NO WAITING AT ANY TIME AND NO LOADING</div><div>NO WAITING AT ANY TIME AND NO LOADING AT ANY TIME</div><div>PEDESTRIAN ZONE</div></div><div><div>TAXI CLEARWAY</div><div>CLEARWAY</div><div>ZONE</div><div>ZONE ROAD</div></div><div><div>EXPERIMENTAL RESTRICTIONS</div></div></div></div>						FILE	NWPA2018CONS	
							<div><div>N</div><div>W</div><div>E</div><div>S</div></div>	MAP SCHEDULE	AQ76



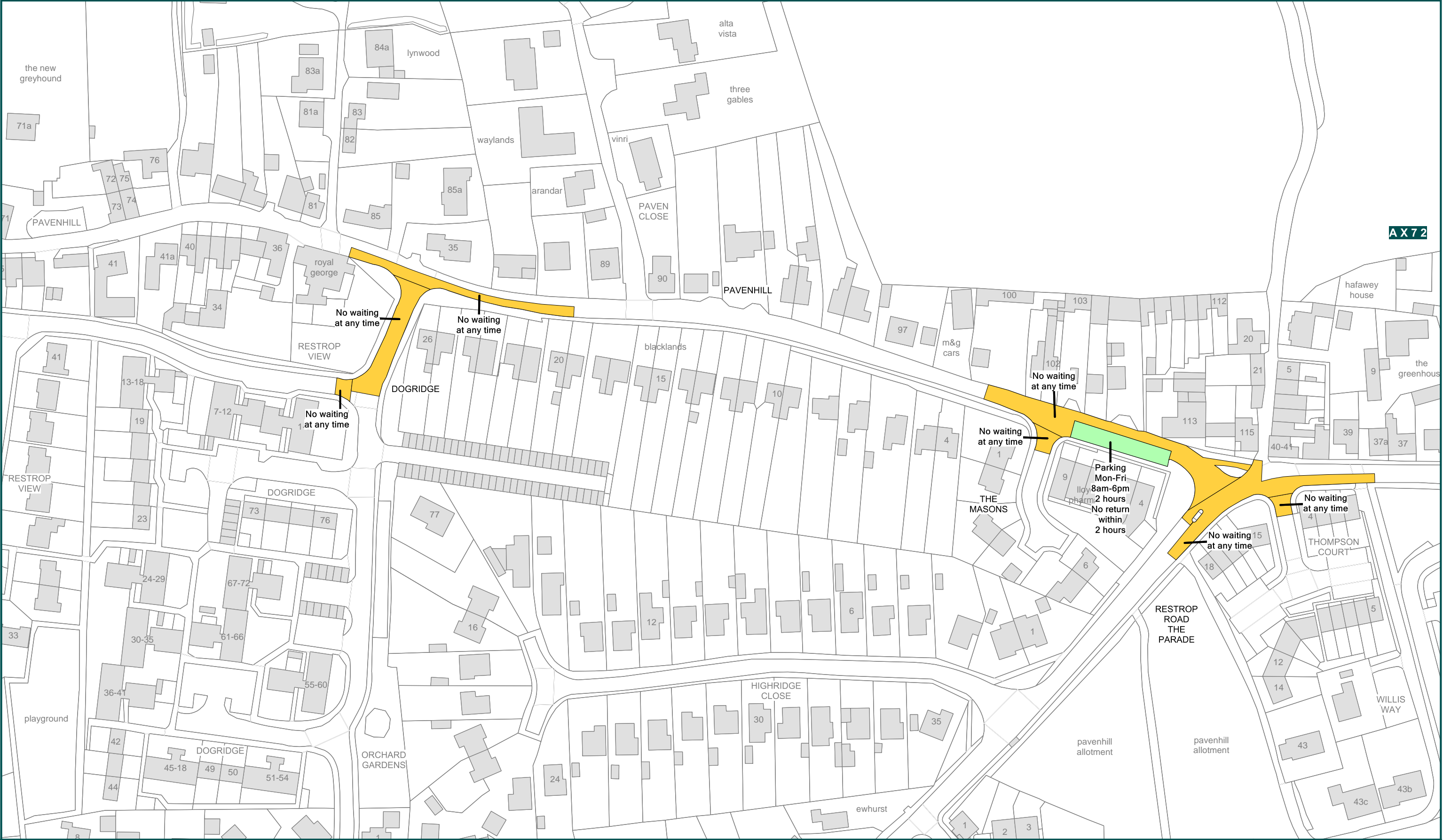
<div><div>Wiltshire Council</div><div>Where everybody matters</div></div> <div>Wiltshire Council County Hall, Bythesea Road, Trowbridge, Wiltshire. BA14 8JN</div>	<div>The County of Wiltshire (Parishes of North Wiltshire) (Prohibition and Restriction of Waiting, On Street Parking and Clearways) Consolidation Order Purton</div> <div>Crown copyright and database rights 2018 Ordnance Survey 100049050</div>						SCALE	1: 1250 @ A3	
							DATE	29/01/2018	
	<div><div>KEY</div><div><div><div>PARKING</div><div>RESIDENT PARKING</div><div>PAY AND DISPLAY</div></div><div><div>DISABLED PARKING</div><div>DOCTOR PARKING</div><div>MOTORCYCLE PARKING</div><div>LOADING</div></div><div><div>NO WAITING</div><div>NO WAITING AND NO LOADING</div><div>NO WAITING AND NO LOADING AT ANY TIME</div><div>MULTIPLE RESTRICTIONS</div></div><div><div>NO WAITING AT ANY TIME</div><div>NO WAITING AT ANY TIME AND NO LOADING</div><div>NO WAITING AT ANY TIME AND NO LOADING AT ANY TIME</div><div>PEDESTRIAN ZONE</div></div><div><div>TAXI CLEARWAY</div><div>CLEARWAY</div><div>ZONE</div><div>ZONE ROAD</div></div><div><div>EXPERIMENTAL RESTRICTIONS</div></div></div></div>						FILE	NWP A2018CONS	
						<div><div>N</div><div>W</div><div>E</div><div>S</div></div>	MAP SCHEDULE	AQ77	



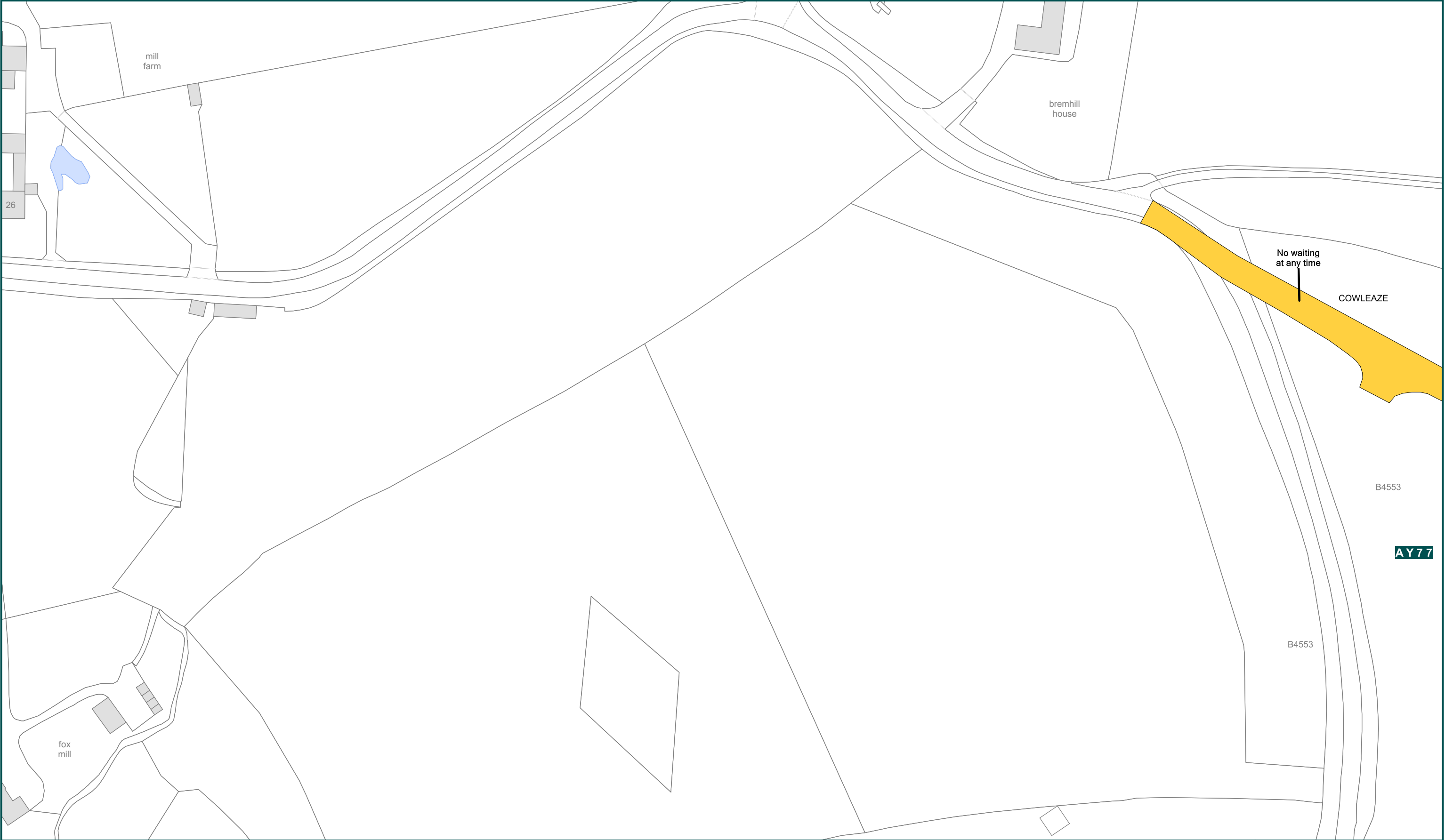
<div><div>Wiltshire Council</div><div>Where everybody matters</div></div>	<div><div>The County of Wiltshire (Parishes of North Wiltshire)</div><div>(Prohibition and Restriction of Waiting, On Street Parking and Clearways) Consolidation Order</div><div>Purton</div></div> <div>Crown copyright and database rights 2018 Ordnance Survey 100049050</div>						SCALE	1: 1250 @ A3	
							DATE	29/01/2018	
<div>Wiltshire Council</div> <div>County Hall, Bythesea Road,</div> <div>Trowbridge, Wiltshire.</div> <div>BA14 8JN</div>	<div><div>KEY</div><div><div><div><div></div><div>PARKING</div></div><div><div></div><div>RESIDENT PARKING</div></div><div><div></div><div>PAY AND DISPLAY</div></div><div><div></div><div>DISABLED PARKING</div></div><div><div></div><div>DOCTOR PARKING</div></div><div><div></div><div>MOTORCYCLE PARKING</div></div><div><div></div><div>LOADING</div></div><div><div></div><div>NO WAITING</div></div><div><div></div><div>NO WAITING AND NO LOADING</div></div><div><div></div><div>NO WAITING AND NO LOADING AT ANY TIME</div></div><div><div></div><div>MULTIPLE RESTRICTIONS</div></div><div><div></div><div>NO WAITING AT ANY TIME</div></div><div><div></div><div>NO WAITING AT ANY TIME AND NO LOADING</div></div><div><div></div><div>NO WAITING AT ANY TIME AND NO LOADING AT ANY TIME</div></div><div><div></div><div>PEDESTRIAN ZONE</div></div><div><div></div><div>TAXI CLEARWAY</div></div><div><div></div><div>CLEARWAY</div></div><div><div></div><div>ZONE</div></div><div><div></div><div>ZONE ROAD</div></div><div><div></div><div>EXPERIMENTAL RESTRICTIONS</div></div></div></div></div>						FILE	NWP2018CONS	
							<div><div>N</div><div>W</div><div>E</div><div>S</div></div>	MAP SCHEDULE	AV73



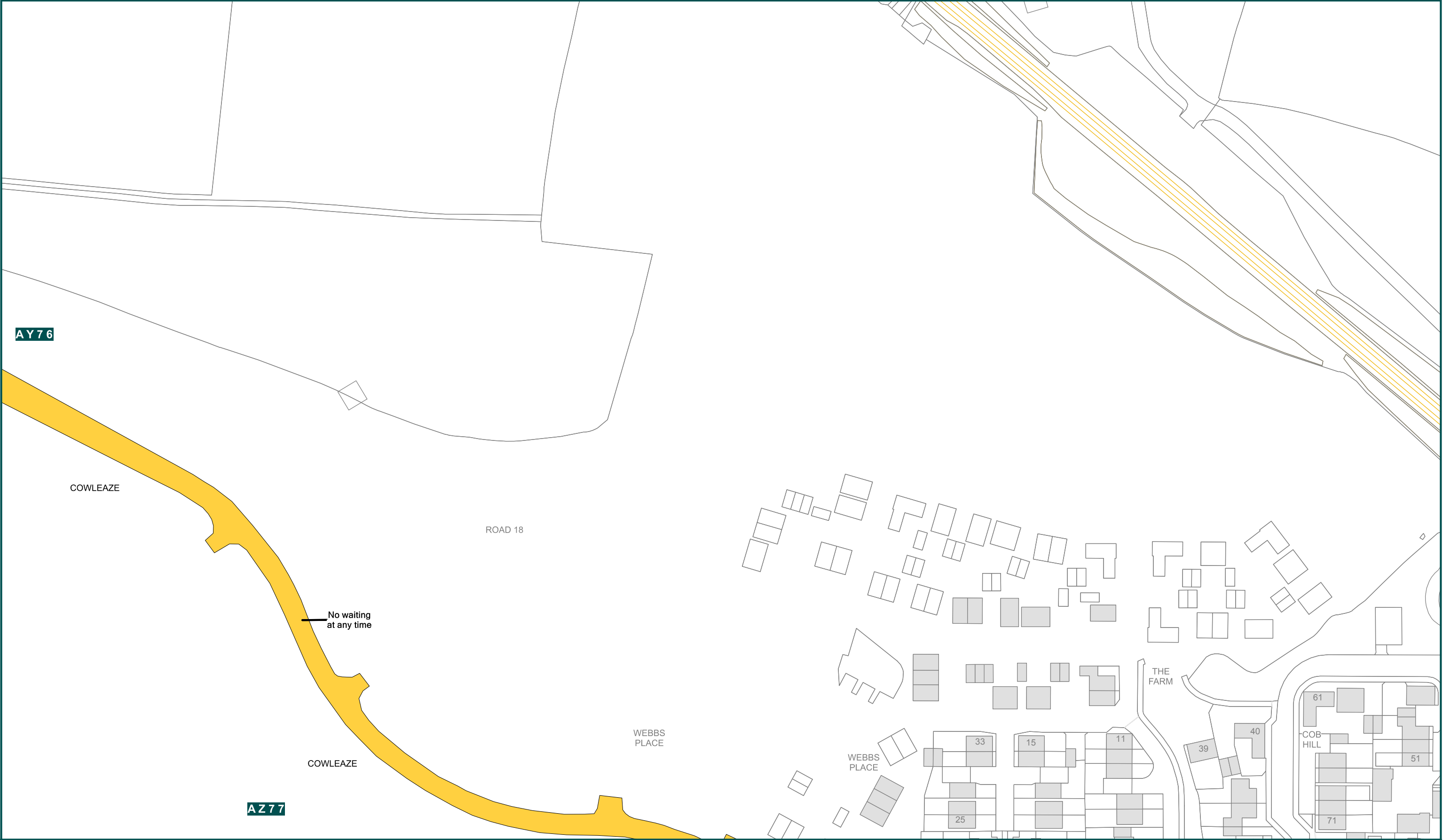
<div><div>Wiltshire Council</div><div>Where everybody matters</div></div>	<div><div>The County of Wiltshire (Parishes of North Wiltshire)</div><div>(Prohibition and Restriction of Waiting, On Street Parking and Clearways) Consolidation Order</div><div>Purton</div></div> <div>Crown copyright and database rights 2018 Ordnance Survey 100049050</div>						SCALE		1: 1250 @ A3	
							DATE		29/01/2018	
	<div>Wiltshire Council</div> <div>County Hall, Bythesea Road,</div> <div>Trowbridge, Wiltshire.</div> <div>BA14 8JN</div>	<div><div>KEY</div><div><div><div><div></div><div>PARKING</div></div><div><div></div><div>RESIDENT PARKING</div></div><div><div></div><div>PAY AND DISPLAY</div></div><div><div></div><div>DISABLED PARKING</div></div><div><div></div><div>DOCTOR PARKING</div></div><div><div></div><div>MOTORCYCLE PARKING</div></div><div><div></div><div>LOADING</div></div><div><div></div><div>NO WAITING</div></div><div><div></div><div>NO WAITING AND NO LOADING</div></div><div><div></div><div>NO WAITING AND NO LOADING AT ANY TIME</div></div><div><div></div><div>MULTIPLE RESTRICTIONS</div></div><div><div></div><div>NO WAITING AT ANY TIME</div></div><div><div></div><div>NO WAITING AT ANY TIME AND NO LOADING</div></div><div><div></div><div>NO WAITING AT ANY TIME AND NO LOADING AT ANY TIME</div></div><div><div></div><div>PEDESTRIAN ZONE</div></div><div><div></div><div>TAXI CLEARWAY</div></div><div><div></div><div>CLEARWAY</div></div><div><div></div><div>ZONE</div></div><div><div></div><div>ZONE ROAD</div></div><div><div></div><div>EXPERIMENTAL RESTRICTIONS</div></div></div></div></div>						FILE		NWP A2018CONS
<div><div>N</div><div>W</div><div>E</div><div>S</div></div> <div>MAP SCHEDULE</div>								AW73		



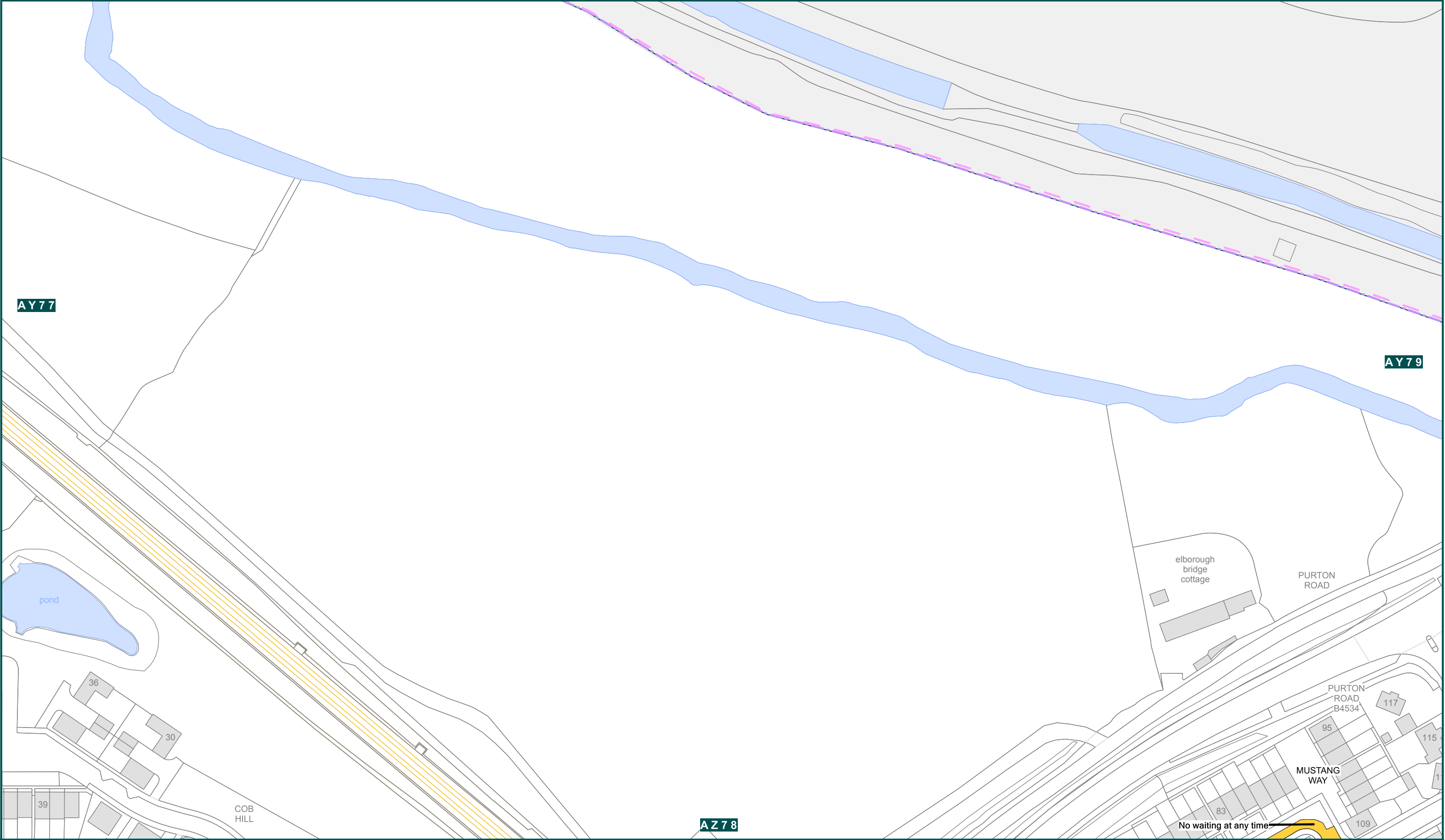
<div><div>Wiltshire Council</div><div>Where everybody matters</div></div>	<div><div>The County of Wiltshire (Parishes of North Wiltshire)</div><div>(Prohibition and Restriction of Waiting, On Street Parking and Clearways) Consolidation Order</div><div>Purton</div></div> <div>Crown copyright and database rights 2018 Ordnance Survey 100049050</div>						SCALE	1: 1250 @ A3	
							DATE	29/01/2018	
<div>Wiltshire Council</div> <div>County Hall, Bythesea Road,</div> <div>Trowbridge, Wiltshire.</div> <div>BA14 8JN</div>	<div>KEY</div> <div><div><div><div>PARKING</div></div><div><div>RESIDENT PARKING</div></div><div><div>PAY AND DISPLAY</div></div></div><div><div>DISABLED PARKING</div><div>DOCTOR PARKING</div><div>MOTORCYCLE PARKING</div><div>LOADING</div></div><div><div>NO WAITING</div><div>NO WAITING AND NO LOADING</div><div>NO WAITING AND NO LOADING AT ANY TIME</div><div>MULTIPLE RESTRICTIONS</div></div><div><div>NO WAITING AT ANY TIME</div><div>NO WAITING AT ANY TIME AND NO LOADING</div><div>NO WAITING AT ANY TIME AND NO LOADING AT ANY TIME</div><div>PEDESTRIAN ZONE</div></div><div><div>TAXI CLEARWAY</div><div>CLEARWAY</div><div>ZONE</div><div>ZONE ROAD</div></div><div><div>EXPERIMENTAL RESTRICTIONS</div></div></div>						FILE	NWPA2018CONS	
							<div><div>N</div><div>W</div><div>S</div><div>E</div></div> <div>MAP SCHEDULE</div>	AX71	



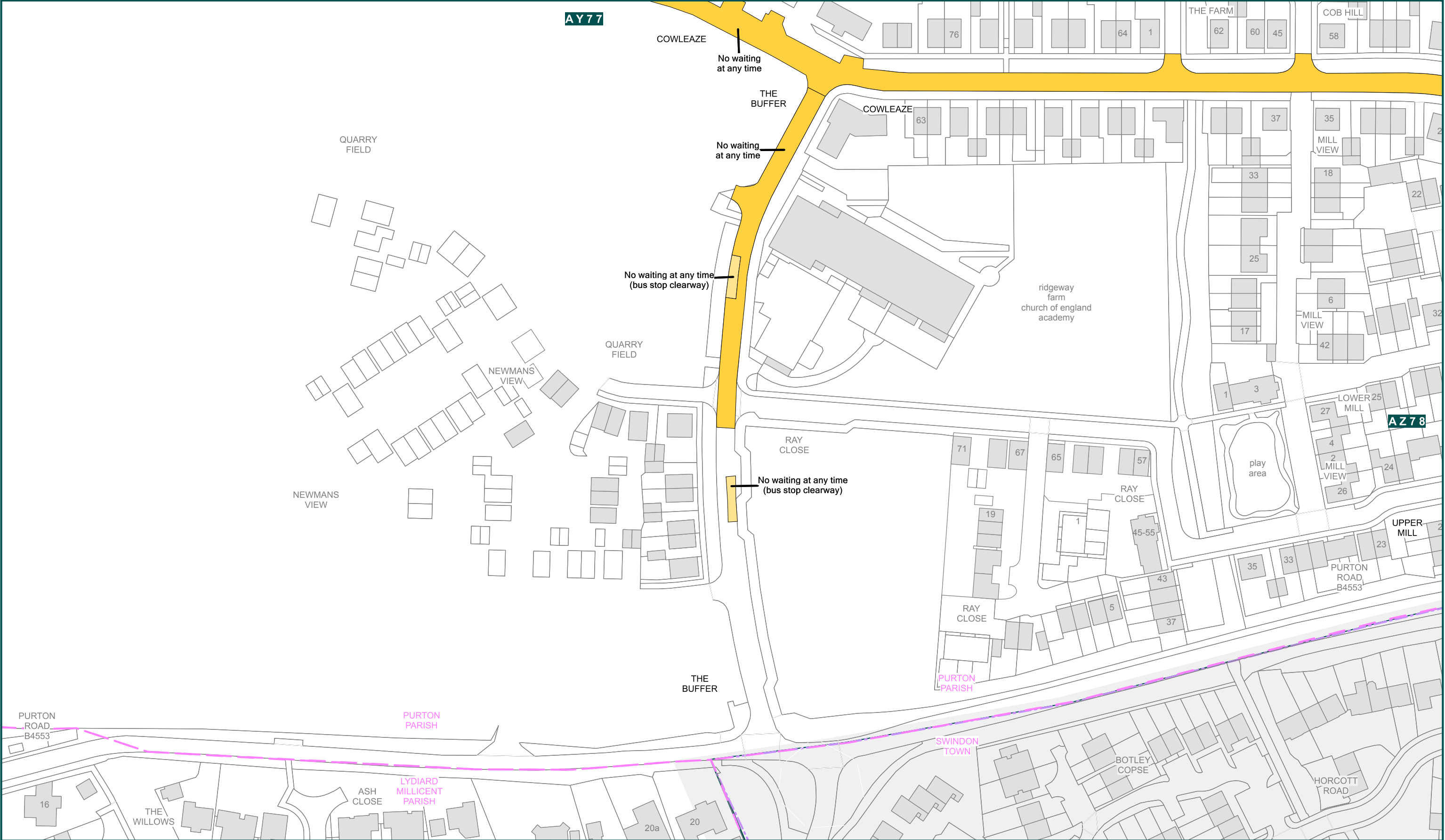
<div><div>Wiltshire Council</div><div>Where everybody matters</div></div>	<div>The County of Wiltshire (Parishes of North Wiltshire)</div> <div>(Prohibition and Restriction of Waiting, On Street Parking and Clearways) Consolidation Order</div> <div>Purton</div> <div>Crown copyright and database rights 2019 Ordnance Survey 100049050</div>						SCALE	1: 1250 @ A3	
							DATE	15/03/2019	
<div>Wiltshire Council</div> <div>County Hall, Bythesea Road,</div> <div>Trowbridge, Wiltshire.</div> <div>BA14 8JN</div>	<div>KEY</div> <div><div><div><div></div><div>PARKING</div></div><div><div></div><div>RESIDENT PARKING</div></div><div><div></div><div>PAY AND DISPLAY</div></div><div><div></div><div>DISABLED PARKING</div></div><div><div></div><div>DOCTOR PARKING</div></div><div><div></div><div>MOTORCYCLE PARKING</div></div><div><div></div><div>LOADING</div></div><div><div></div><div>NO WAITING</div></div><div><div></div><div>NO WAITING AND NO LOADING</div></div><div><div></div><div>NO WAITING AND NO LOADING AT ANY TIME</div></div><div><div></div><div>MULTIPLE RESTRICTIONS</div></div><div><div></div><div>NO WAITING AT ANY TIME</div></div><div><div></div><div>NO WAITING AT ANY TIME AND NO LOADING</div></div><div><div></div><div>NO WAITING AT ANY TIME AND NO LOADING AT ANY TIME</div></div><div><div></div><div>PEDESTRIAN ZONE</div></div><div><div></div><div>TAXI CLEARWAY</div></div><div><div></div><div>CLEARWAY</div></div><div><div></div><div>ZONE</div></div><div><div></div><div>ZONE ROAD</div></div><div><div></div><div>EXPERIMENTAL RESTRICTIONS</div></div></div></div>						FILE	NWP A2018CONS	
							<div><div>N</div><div>W</div><div>E</div><div>S</div></div>	MAP SCHEDULE	AY76



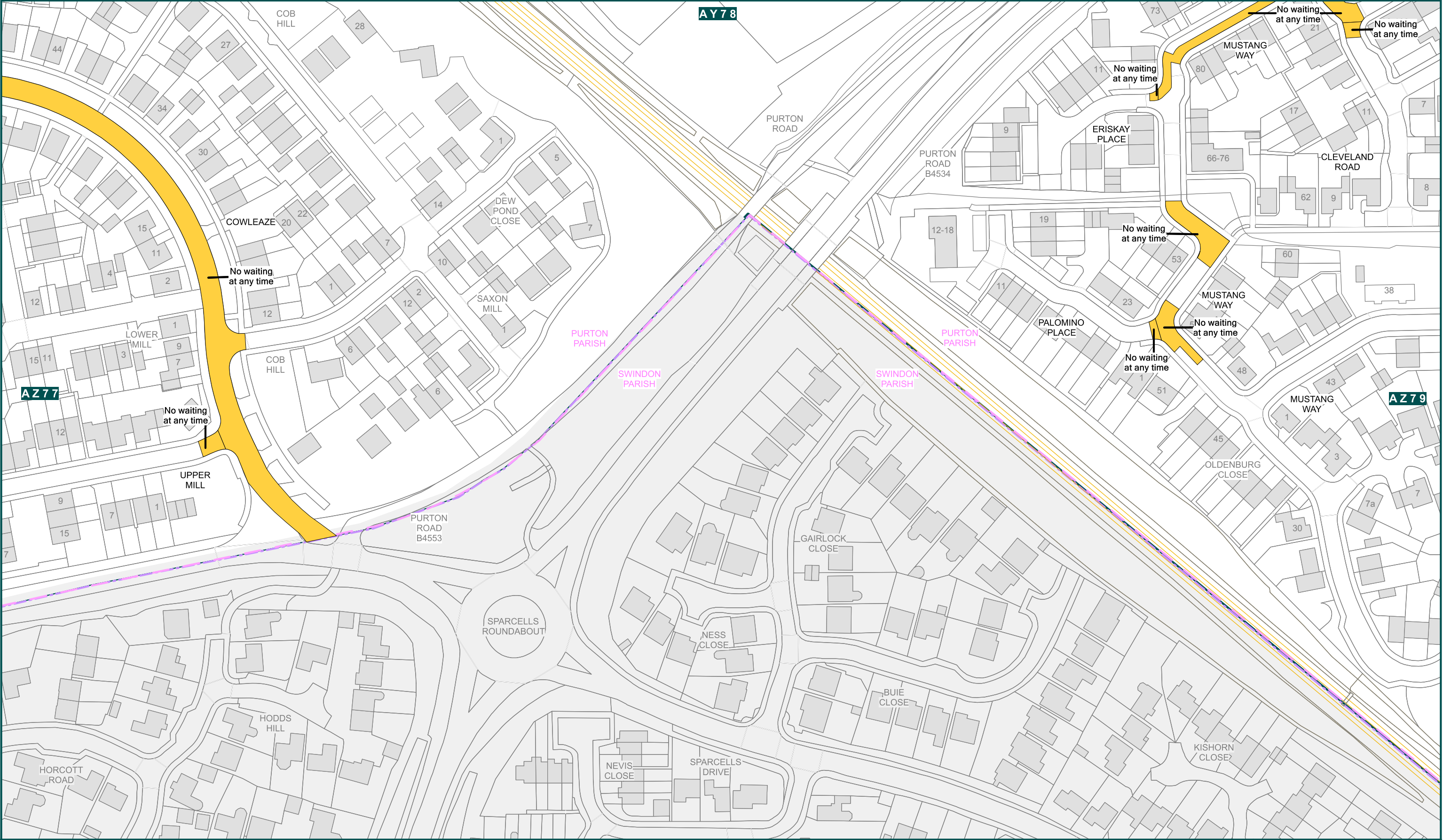
<div><div>Wiltshire Council</div><div>Where everybody matters</div></div>	<div><div>The County of Wiltshire (Parishes of North Wiltshire)</div><div>(Prohibition and Restriction of Waiting, On Street Parking and Clearways) Consolidation Order</div><div>Purton</div></div> <div>Crown copyright and database rights 2019 Ordnance Survey 100049050</div>						SCALE	1: 1250 @ A3	
							DATE	15/03/2019	
<div>Wiltshire Council</div> <div>County Hall, Bythesea Road,</div> <div>Trowbridge, Wiltshire.</div> <div>BA14 8JN</div>	<div>KEY</div> <div><div><div>PARKING</div><div>RESIDENT PARKING</div><div>PAY AND DISPLAY</div></div><div><div>DISABLED PARKING</div><div>DOCTOR PARKING</div><div>MOTORCYCLE PARKING</div><div>LOADING</div></div><div><div>NO WAITING</div><div>NO WAITING AND NO LOADING</div><div>NO WAITING AND NO LOADING AT ANY TIME</div><div>MULTIPLE RESTRICTIONS</div></div><div><div>NO WAITING AT ANY TIME</div><div>NO WAITING AT ANY TIME AND NO LOADING</div><div>NO WAITING AT ANY TIME AND NO LOADING AT ANY TIME</div><div>PEDESTRIAN ZONE</div></div><div><div>TAXI CLEARWAY</div><div>CLEARWAY</div><div>ZONE</div><div>ZONE ROAD</div></div><div><div>EXPERIMENTAL RESTRICTIONS</div></div></div>	FILE	NWPA2018CONS						
		<div><div>N</div><div>W</div><div>E</div><div>S</div></div> <div>MAP SCHEDULE</div>	AY77						



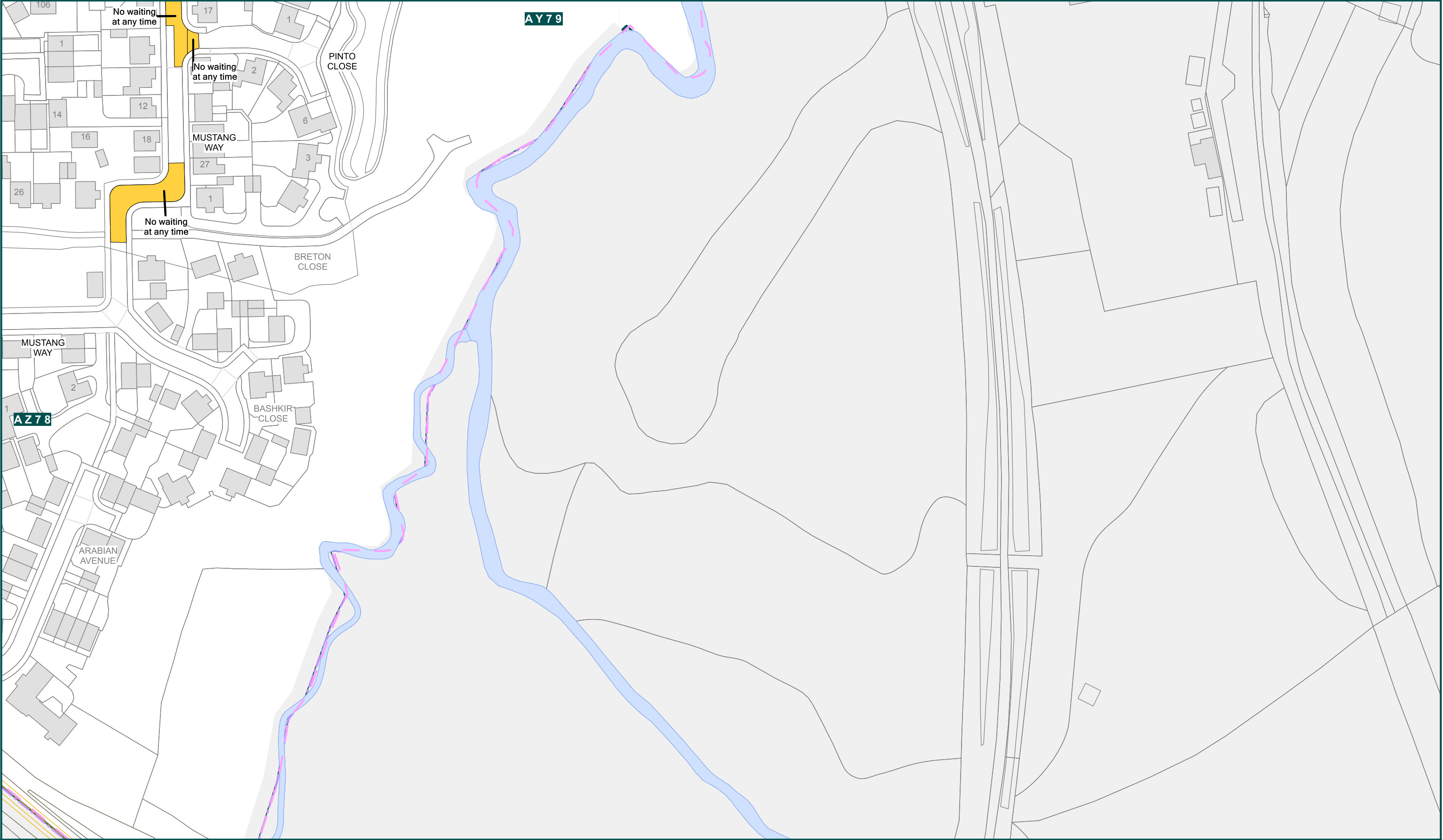
<div><div>Wiltshire Council</div><div>Where everybody matters</div></div> <div>Wiltshire Council County Hall, Bythesea Road, Trowbridge, Wiltshire. BA14 8JN</div>	<div><div>The County of Wiltshire (Parishes of North Wiltshire) (Prohibition and Restriction of Waiting, On Street Parking and Clearways) Consolidation Order Purton</div><div>Crown copyright and database rights 2019 Ordnance Survey 100049050</div></div>	SCALE	1: 1250 @ A3	
		DATE	02/09/2019	
		FILE	NWP A2018CONS	
<div>KEY</div> <div><div><div>PARKING</div><div>RESIDENT PARKING</div><div>PAY AND DISPLAY</div></div><div><div>DISABLED PARKING</div><div>DOCTOR PARKING</div><div>MOTORCYCLE PARKING</div><div>LOADING</div></div><div><div>NO WAITING</div><div>NO WAITING AND NO LOADING</div><div>NO WAITING AND NO LOADING AT ANY TIME</div><div>MULTIPLE RESTRICTIONS</div></div><div><div>NO WAITING AT ANY TIME</div><div>NO WAITING AT ANY TIME AND NO LOADING</div><div>NO WAITING AT ANY TIME AND NO LOADING AT ANY TIME</div><div>PEDESTRIAN ZONE</div></div><div><div>TAXI CLEARWAY</div><div>CLEARWAY</div><div>ZONE</div><div>ZONE ROAD</div></div><div><div>EXPERIMENTAL RESTRICTIONS</div></div></div>	<div><div>W</div><div>N</div><div>E</div><div>S</div></div>	MAP SCHEDULE	AY78	



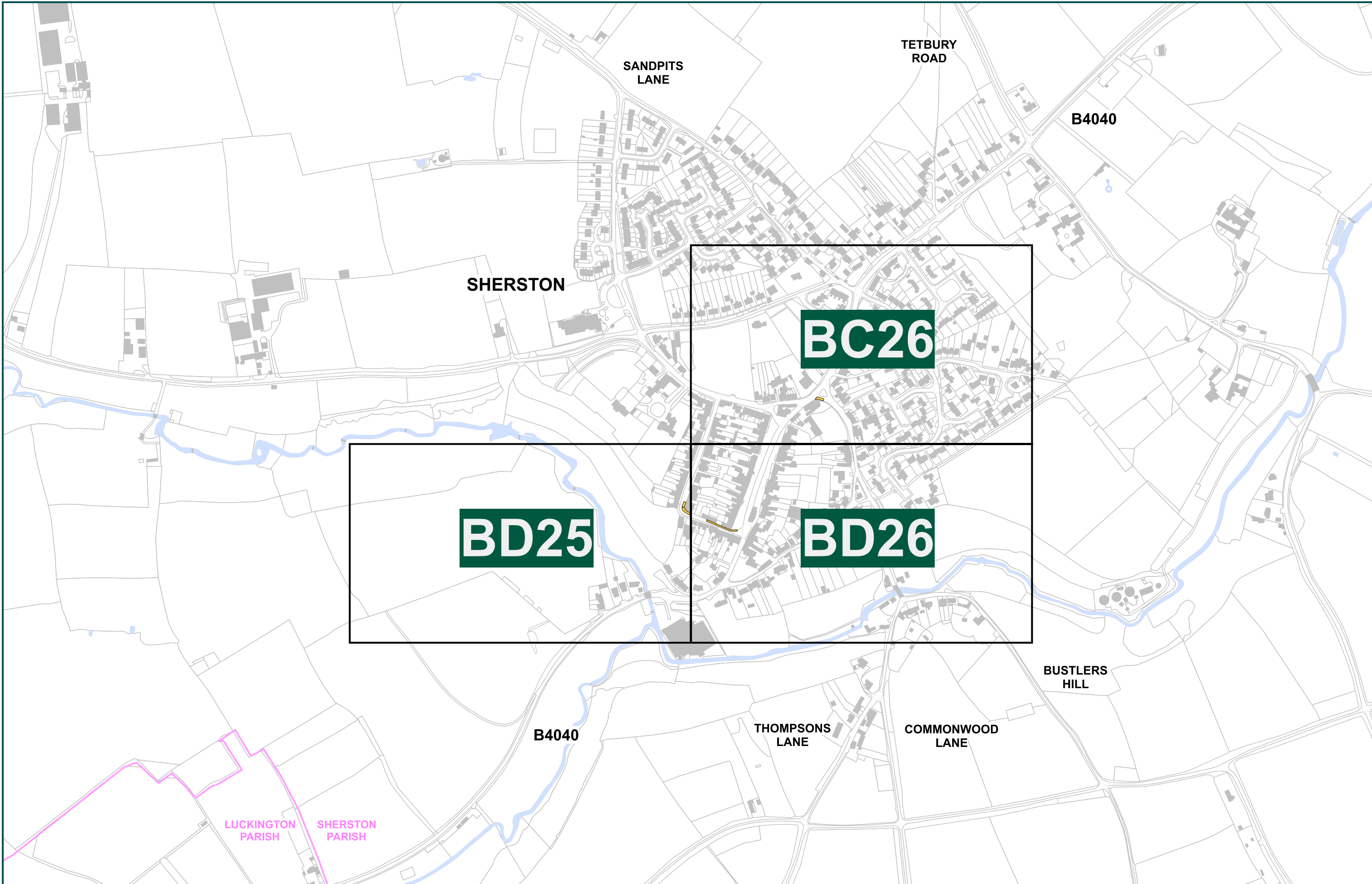
<div><div>Wiltshire Council</div><div>Where everybody matters</div></div>	<div><div>The County of Wiltshire (Parishes of North Wiltshire)</div><div>(Prohibition and Restriction of Waiting, On Street Parking and Clearways) Consolidation Order</div><div>Purton</div></div> <div>Crown copyright and database rights 2019 Ordnance Survey 100049050</div>						SCALE	1: 1250 @ A3	
							DATE	15/03/2019	
<div>Wiltshire Council</div> <div>County Hall, Bythesea Road,</div> <div>Trowbridge, Wiltshire.</div> <div>BA14 8JN</div>	<div><div>KEY</div><div><div><div><div></div><div>PARKING</div></div><div><div></div><div>RESIDENT PARKING</div></div><div><div></div><div>PAY AND DISPLAY</div></div><div><div></div><div>DISABLED PARKING</div></div><div><div></div><div>DOCTOR PARKING</div></div><div><div></div><div>MOTORCYCLE PARKING</div></div><div><div></div><div>LOADING</div></div><div><div></div><div>NO WAITING</div></div><div><div></div><div>NO WAITING AND NO LOADING</div></div><div><div></div><div>NO WAITING AND NO LOADING AT ANY TIME</div></div><div><div></div><div>MULTIPLE RESTRICTIONS</div></div><div><div></div><div>NO WAITING AT ANY TIME</div></div><div><div></div><div>NO WAITING AT ANY TIME AND NO LOADING</div></div><div><div></div><div>NO WAITING AT ANY TIME AND NO LOADING AT ANY TIME</div></div><div><div></div><div>PEDESTRIAN ZONE</div></div><div><div></div><div>TAXI CLEARWAY</div></div><div><div></div><div>CLEARWAY</div></div><div><div></div><div>ZONE</div></div><div><div></div><div>ZONE ROAD</div></div><div><div></div><div>EXPERIMENTAL RESTRICTIONS</div></div></div></div></div>						FILE	NWP A2018CONS	
							<div><div>N</div><div>W</div><div>E</div><div>S</div></div> <div>MAP SCHEDULE</div>	AZ77	

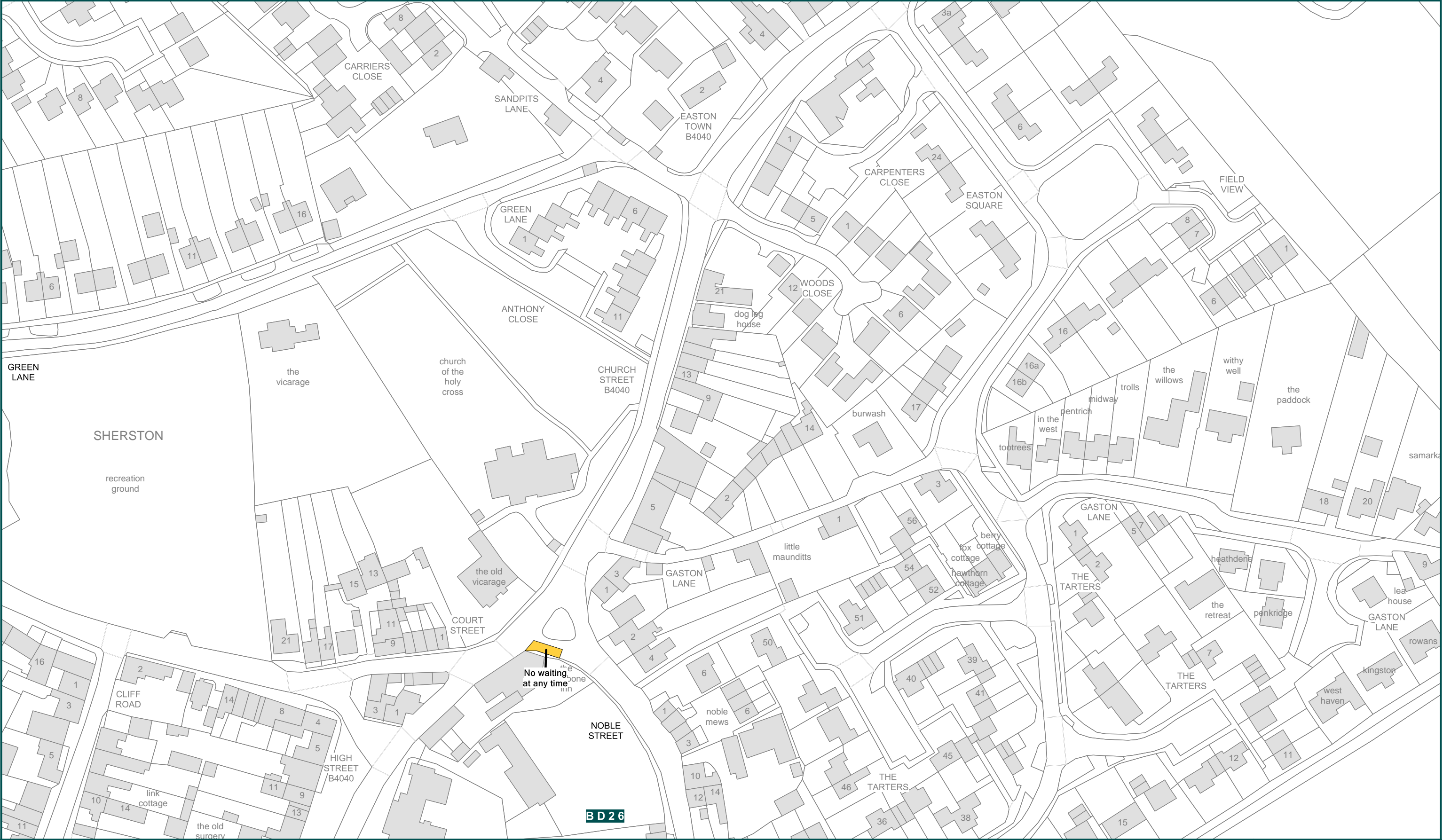


<div><div>Wiltshire Council</div><div>Where everybody matters</div></div> <div>Wiltshire Council County Hall, Bythesea Road, Trowbridge, Wiltshire. BA14 8JN</div>	<div>The County of Wiltshire (Parishes of North Wiltshire) (Prohibition and Restriction of Waiting, On Street Parking and Clearways) Consolidation Order Purton</div> <div>Crown copyright and database rights 2019 Ordnance Survey 100049050</div>						SCALE	1: 1250 @ A3	
							DATE	02/09/2019	
	<div>KEY</div> <div><div><div>DISABLED PARKING</div><div>DOCTOR PARKING</div><div>MOTORCYCLE PARKING</div><div>LOADING</div></div><div><div>NO WAITING</div><div>NO WAITING AND NO LOADING</div><div>NO WAITING AND NO LOADING AT ANY TIME</div><div>MULTIPLE RESTRICTIONS</div></div><div><div>NO WAITING AT ANY TIME</div><div>NO WAITING AT ANY TIME AND NO LOADING</div><div>NO WAITING AT ANY TIME AND NO LOADING AT ANY TIME</div><div>PEDESTRIAN ZONE</div></div><div><div>TAXI CLEARWAY</div><div>CLEARWAY</div><div>ZONE</div><div>ZONE ROAD</div></div><div><div>EXPERIMENTAL RESTRICTIONS</div></div></div>						FILE	NWP A2018CONS	
							<div><div>N</div><div>W</div><div>E</div><div>S</div></div> <div>MAP SCHEDULE</div>	AZ78	

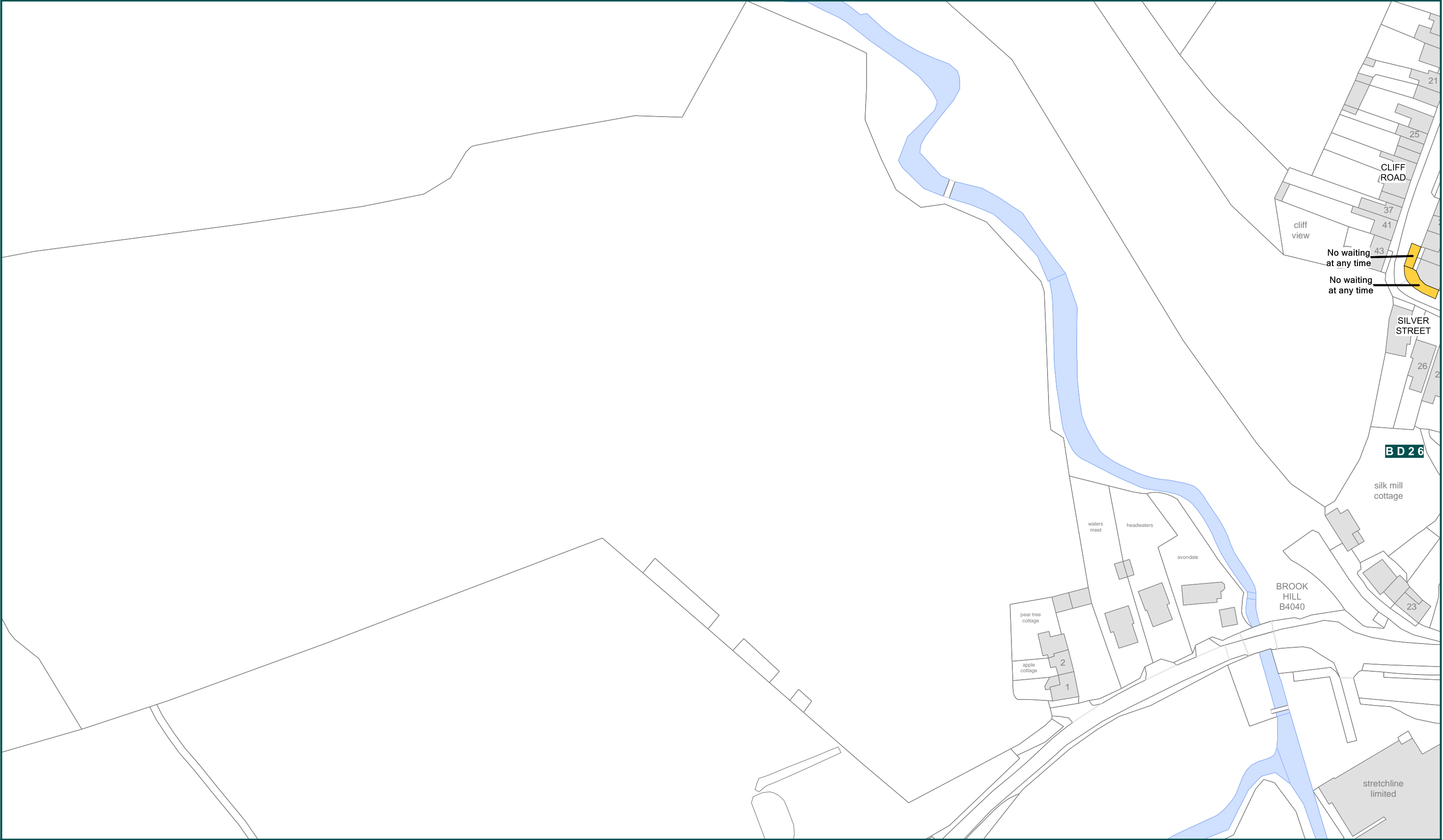


<div><div>Wiltshire Council</div><div>Where everybody matters</div></div>	<div><div>The County of Wiltshire (Parishes of North Wiltshire)</div><div>(Prohibition and Restriction of Waiting, On Street Parking and Clearways) Consolidation Order</div><div>Purton</div></div> <div>Crown copyright and database rights 2019 Ordnance Survey 100049050</div>						SCALE	1: 1250 @ A3	
							DATE	02/09/2019	
<div>Wiltshire Council</div> <div>County Hall, Bythesea Road,</div> <div>Trowbridge, Wiltshire.</div> <div>BA14 8JN</div>	<div><div>KEY</div><div><div><div><div></div><div>PARKING</div></div><div><div></div><div>RESIDENT PARKING</div></div><div><div></div><div>PAY AND DISPLAY</div></div><div><div></div><div>DISABLED PARKING</div></div><div><div></div><div>DOCTOR PARKING</div></div><div><div></div><div>MOTORCYCLE PARKING</div></div><div><div></div><div>LOADING</div></div><div><div></div><div>NO WAITING</div></div><div><div></div><div>NO WAITING AND NO LOADING</div></div><div><div></div><div>NO WAITING AND NO LOADING AT ANY TIME</div></div><div><div></div><div>MULTIPLE RESTRICTIONS</div></div><div><div></div><div>NO WAITING AT ANY TIME</div></div><div><div></div><div>NO WAITING AT ANY TIME AND NO LOADING</div></div><div><div></div><div>NO WAITING AT ANY TIME AND NO LOADING AT ANY TIME</div></div><div><div></div><div>PEDESTRIAN ZONE</div></div><div><div></div><div>TAXI CLEARWAY</div></div><div><div></div><div>CLEARWAY</div></div><div><div></div><div>ZONE</div></div><div><div></div><div>ZONE ROAD</div></div><div><div></div><div>EXPERIMENTAL RESTRICTIONS</div></div></div></div></div>						FILE	NWP A2018CONS	
							<div><div>N</div><div>W</div><div>S</div><div>E</div></div>	MAP SCHEDULE	AZ79

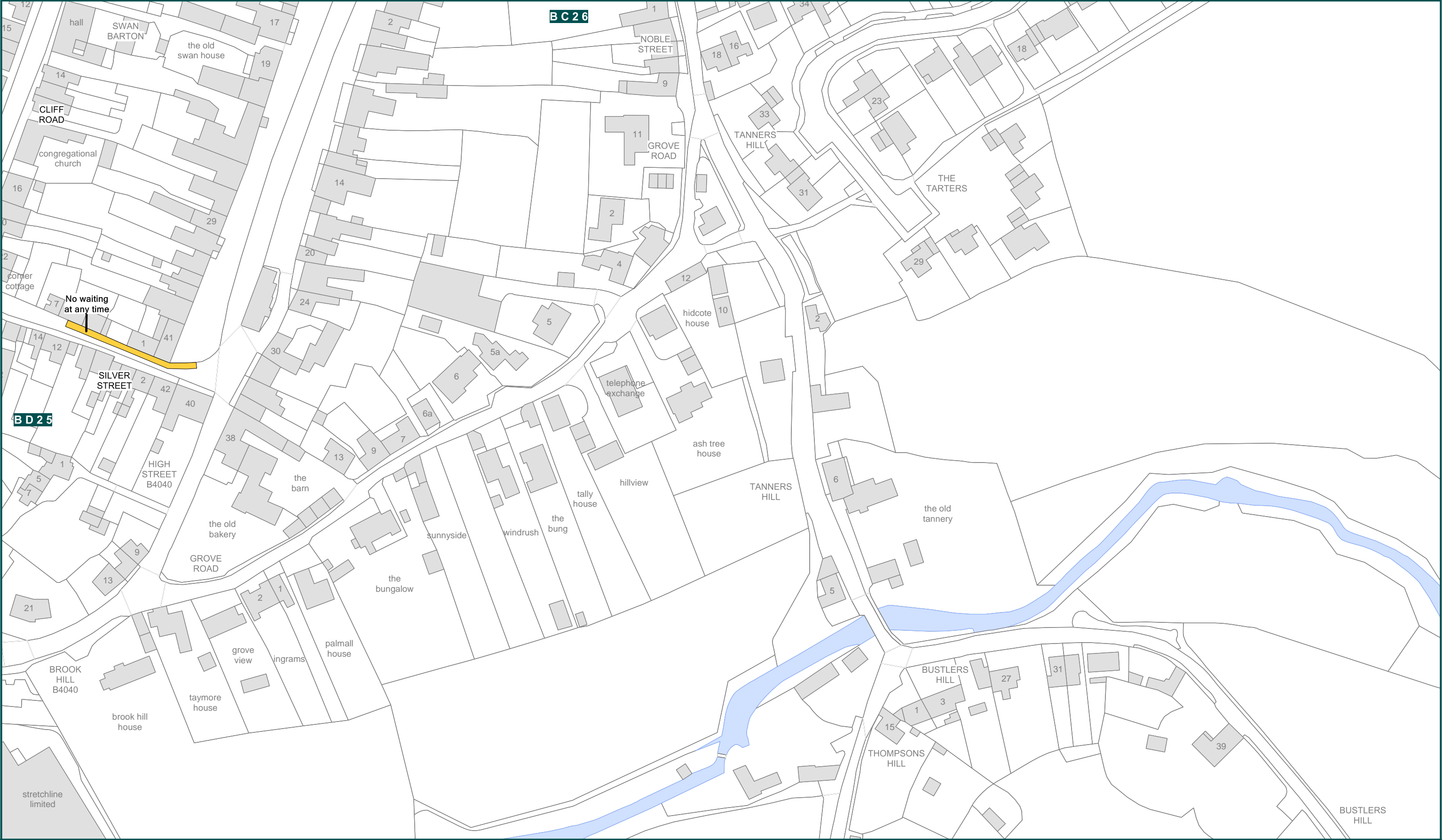





<div><div>Wiltshire Council</div><div>Where everybody matters</div></div>	<div><div>The County of Wiltshire (Parishes of North Wiltshire)</div><div>(Prohibition and Restriction of Waiting, On Street Parking and Clearways) Consolidation Order</div><div>Sherston</div></div> <div>Crown copyright and database rights 2018 Ordnance Survey 100049050</div>						SCALE	1: 1250 @ A3	
							DATE	29/01/2018	
	<div>Wiltshire Council</div> <div>County Hall, Bythesea Road,</div> <div>Trowbridge, Wiltshire.</div> <div>BA14 8JN</div>	<div><div>KEY</div><div><div><div><div></div><div>PARKING</div></div><div><div></div><div>RESIDENT PARKING</div></div><div><div></div><div>PAY AND DISPLAY</div></div><div><div></div><div>DISABLED PARKING</div></div><div><div></div><div>DOCTOR PARKING</div></div><div><div></div><div>MOTORCYCLE PARKING</div></div><div><div></div><div>LOADING</div></div><div><div></div><div>NO WAITING</div></div><div><div></div><div>NO WAITING AND NO LOADING</div></div><div><div></div><div>NO WAITING AND NO LOADING AT ANY TIME</div></div><div><div></div><div>MULTIPLE RESTRICTIONS</div></div><div><div></div><div>NO WAITING AT ANY TIME</div></div><div><div></div><div>NO WAITING AT ANY TIME AND NO LOADING</div></div><div><div></div><div>NO WAITING AT ANY TIME AND NO LOADING AT ANY TIME</div></div><div><div></div><div>PEDESTRIAN ZONE</div></div><div><div></div><div>TAXI CLEARWAY</div></div><div><div></div><div>CLEARWAY</div></div><div><div></div><div>ZONE</div></div><div><div></div><div>ZONE ROAD</div></div><div><div></div><div>EXPERIMENTAL RESTRICTIONS</div></div></div></div></div>						FILE	NWPA2018CONS
<div><div>N</div><div>W</div><div>E</div><div>S</div></div> <div>MAP SCHEDULE</div>								BC26	



<div><div>Wiltshire Council</div><div>Where everybody matters</div></div>	<div><div>The County of Wiltshire (Parishes of North Wiltshire)</div><div>(Prohibition and Restriction of Waiting, On Street Parking and Clearways) Consolidation Order</div><div>Sherston</div></div> <div>Crown copyright and database rights 2018 Ordnance Survey 100049050</div>						SCALE	1: 1250 @ A3	
							DATE	29/01/2018	
<div>Wiltshire Council</div> <div>County Hall, Bythesea Road,</div> <div>Trowbridge, Wiltshire.</div> <div>BA14 8JN</div>	<div>KEY</div> <div><div><div><div></div><div>PARKING</div></div><div><div></div><div>RESIDENT PARKING</div></div><div><div></div><div>PAY AND DISPLAY</div></div></div><div><div><div></div><div>DISABLED PARKING</div></div><div><div></div><div>DOCTOR PARKING</div></div><div><div></div><div>MOTORCYCLE PARKING</div></div><div><div></div><div>LOADING</div></div></div><div><div><div></div><div>NO WAITING</div></div><div><div></div><div>NO WAITING AND NO LOADING</div></div><div><div></div><div>NO WAITING AND NO LOADING AT ANY TIME</div></div><div><div></div><div>MULTIPLE RESTRICTIONS</div></div></div><div><div><div></div><div>NO WAITING AT ANY TIME</div></div><div><div></div><div>NO WAITING AT ANY TIME AND NO LOADING</div></div><div><div></div><div>NO WAITING AT ANY TIME AND NO LOADING AT ANY TIME</div></div><div><div></div><div>PEDESTRIAN ZONE</div></div></div><div><div><div></div><div>TAXI CLEARWAY</div></div><div><div></div><div>CLEARWAY</div></div><div><div></div><div>ZONE</div></div><div><div></div><div>ZONE ROAD</div></div></div><div><div></div><div>EXPERIMENTAL RESTRICTIONS</div></div></div>	FILE	NWP A2018CONS						
		<div><div>N</div><div>W</div><div>E</div><div>S</div></div>	MAP SCHEDULE	BD25					





Where everybody matters

The County of Wiltshire (Parishes of North Wiltshire)
(Prohibition and Restriction of Waiting, On Street Parking and Clearways) Consolidation Order
Sherston

Crown copyright and database rights 2018 Ordnance Survey 100049050

Wiltshire Council
County Hall, Bythesea Road,
Trowbridge, Wiltshire.
BA14 8JN

KEY

PARKING	DISABLED PARKING	NO WAITING	NO WAITING AT ANY TIME	TAXI CLEARWAY	EXPERIMENTAL RESTRICTIONS
DOCTOR PARKING	DOCTOR PARKING	NO WAITING AND NO LOADING	NO WAITING AT ANY TIME AND NO LOADING	CLEARWAY	
RESIDENT PARKING	MOTORCYCLE PARKING	NO WAITING AND NO LOADING AT ANY TIME	NO WAITING AT ANY TIME AND NO LOADING AT ANY TIME	ZONE	
PAY AND DISPLAY	LOADING	MULTIPLE RESTRICTIONS	PEDESTRIAN ZONE	ZONE ROAD	

SCALE

1: 1250 @ A3

DATE

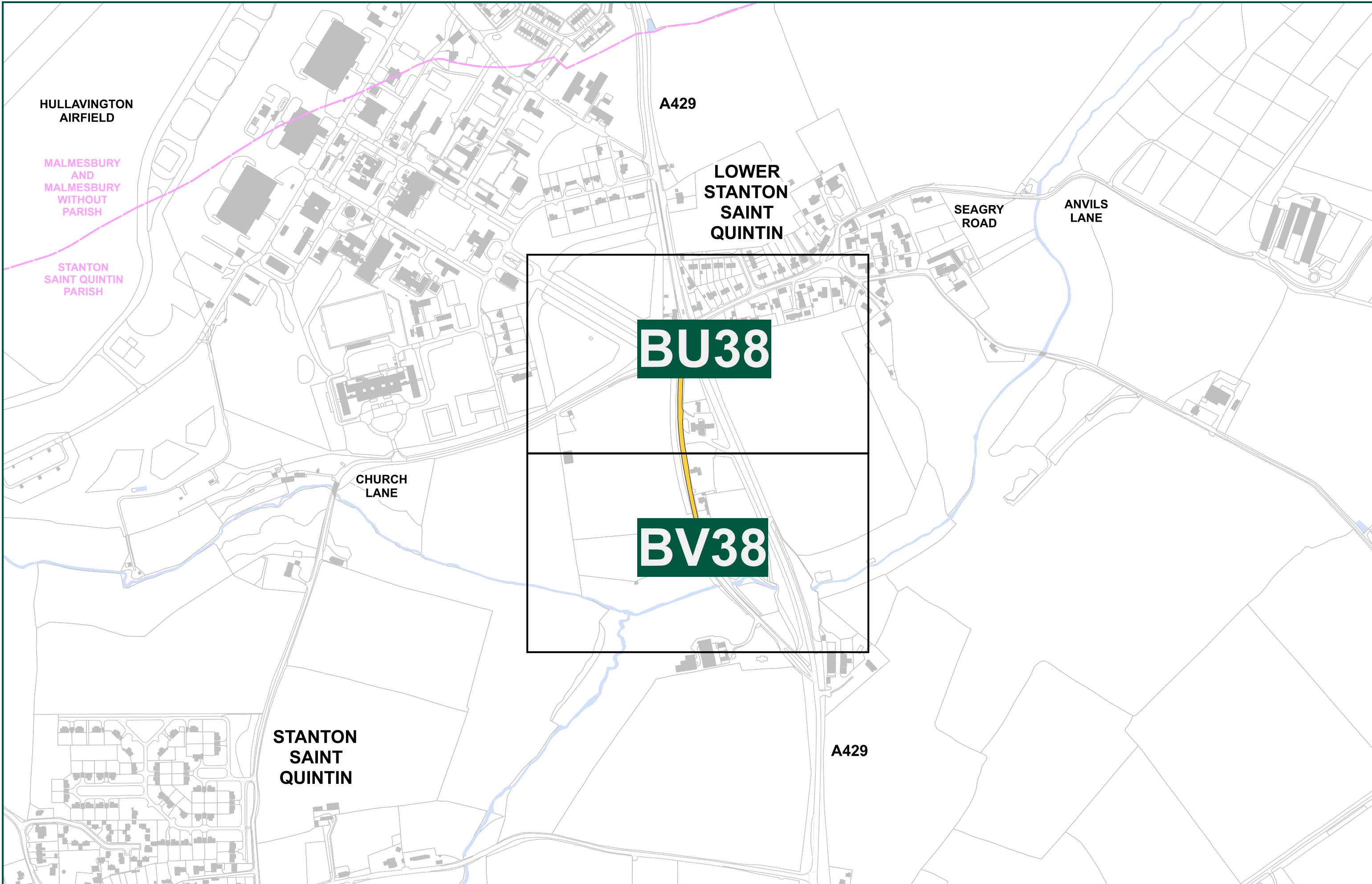
29/01/2018

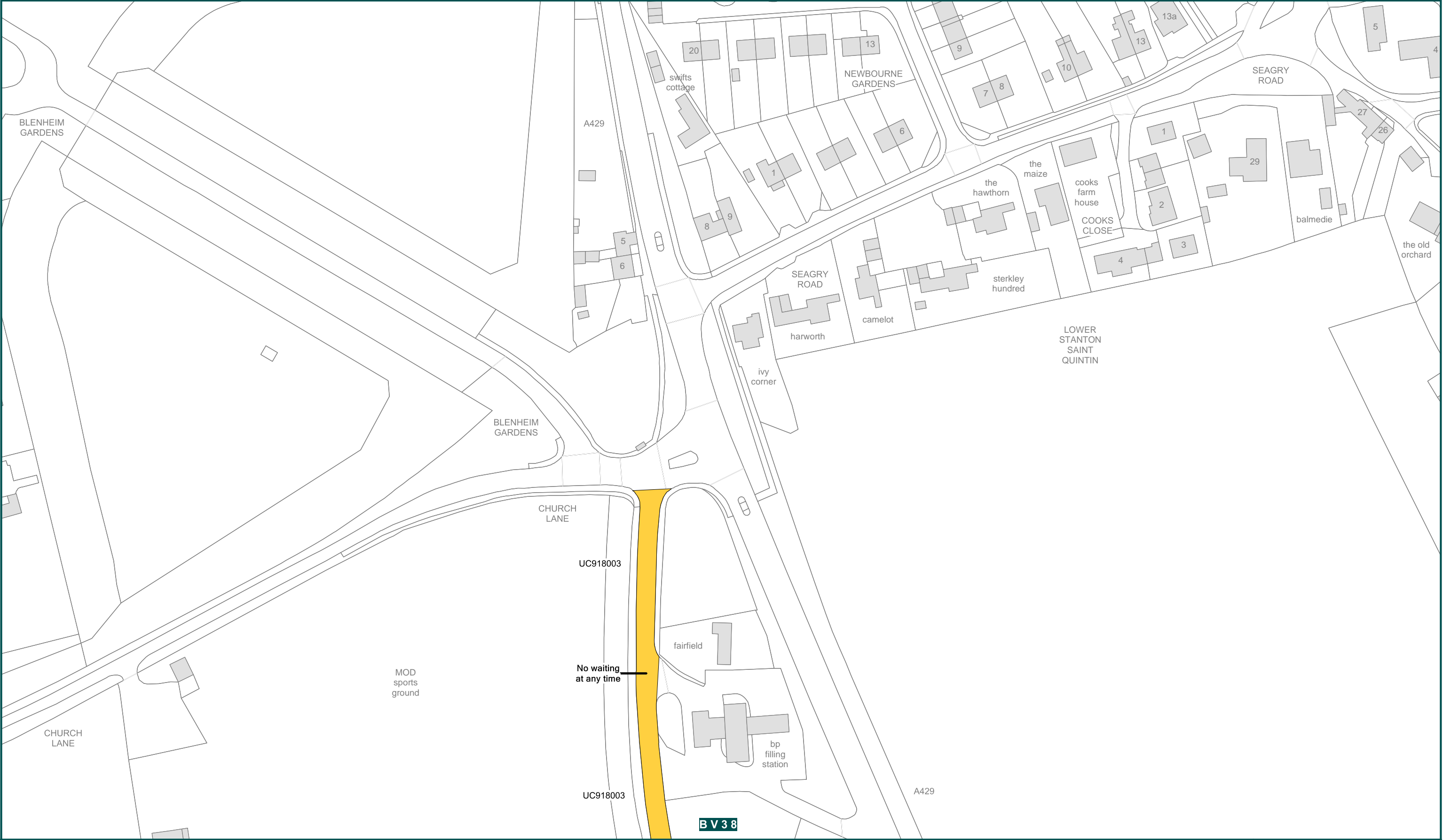
FILE

NWPA2018CONS

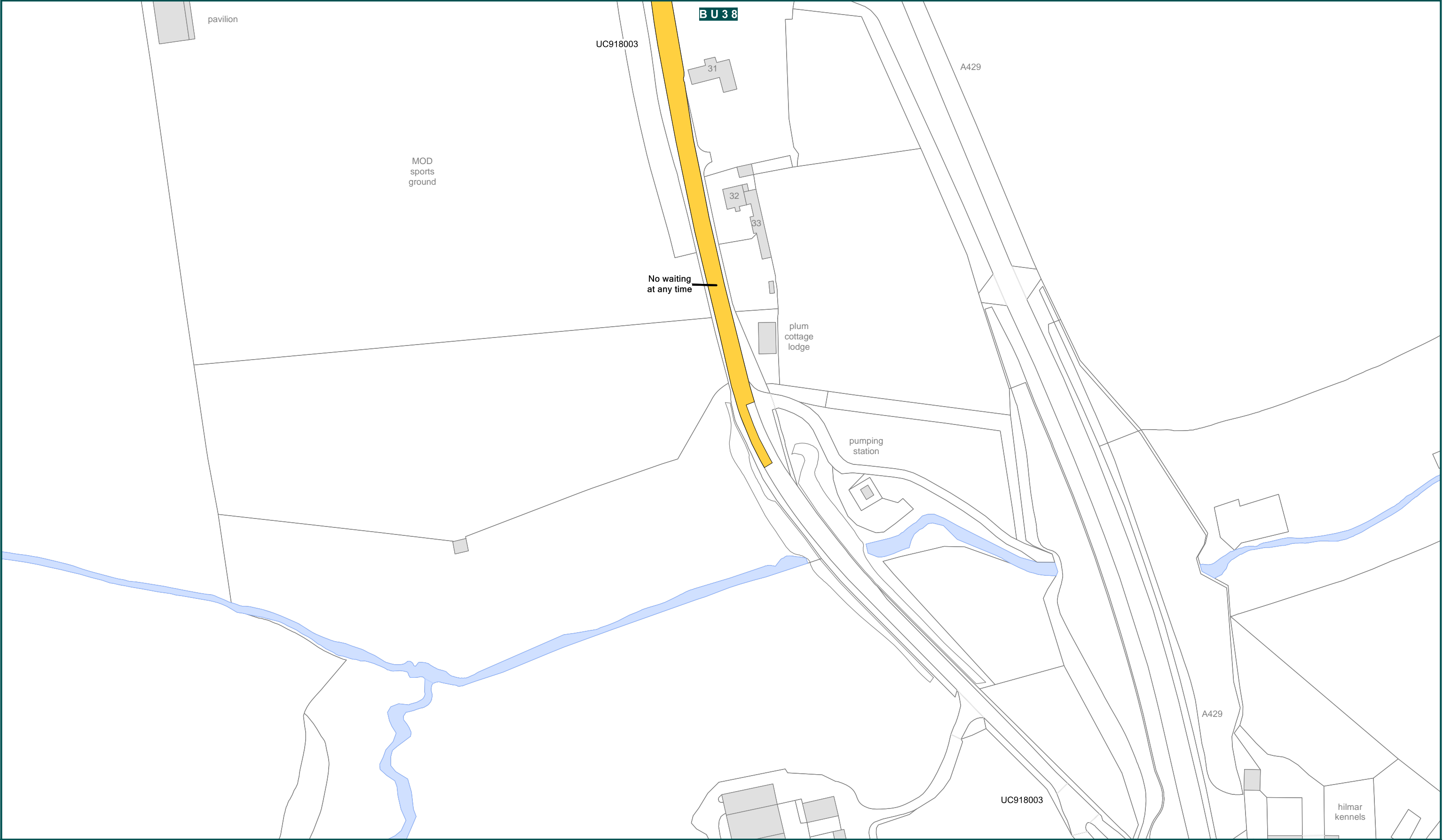
MAP SCHEDULE

BD26

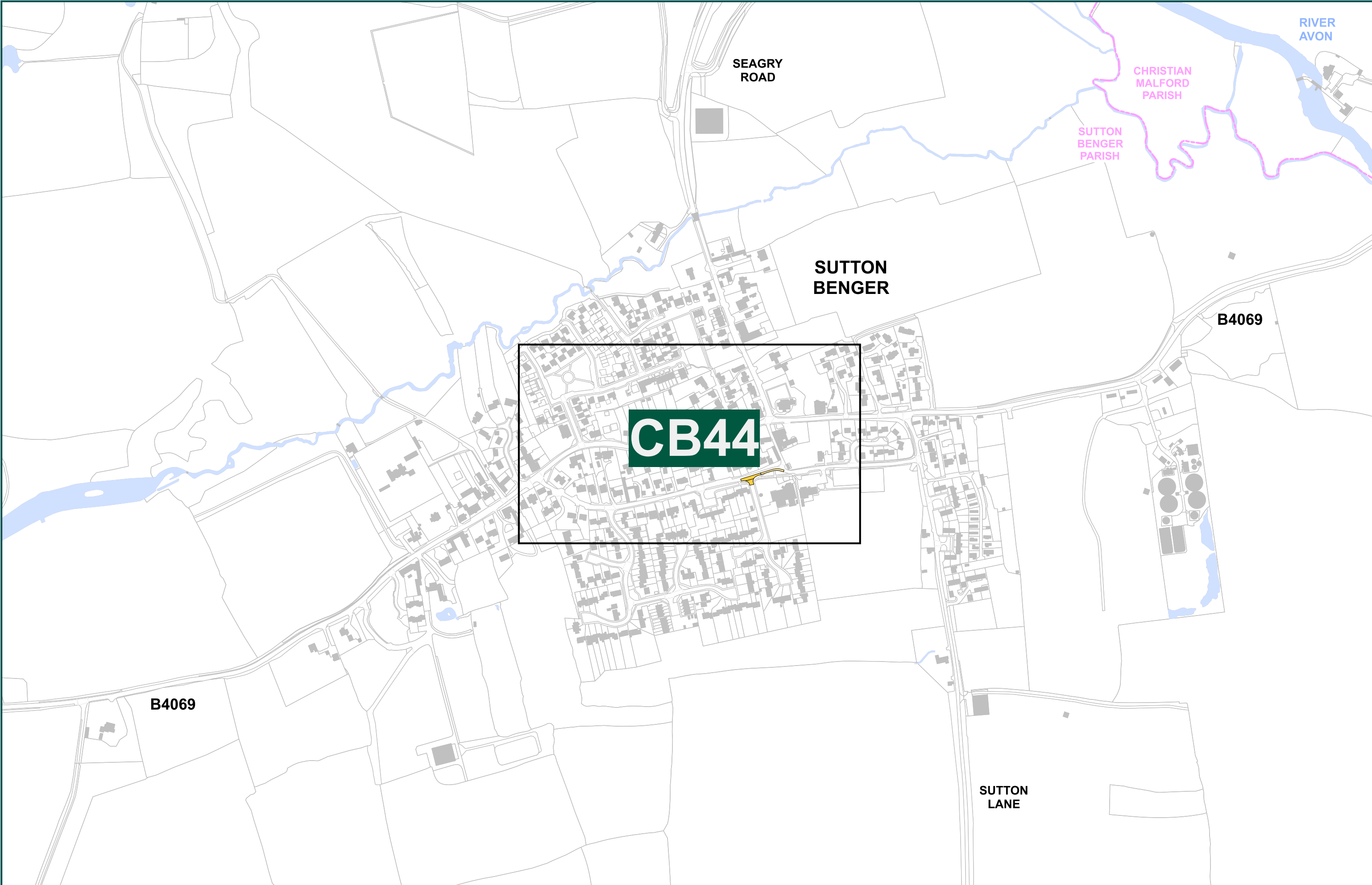


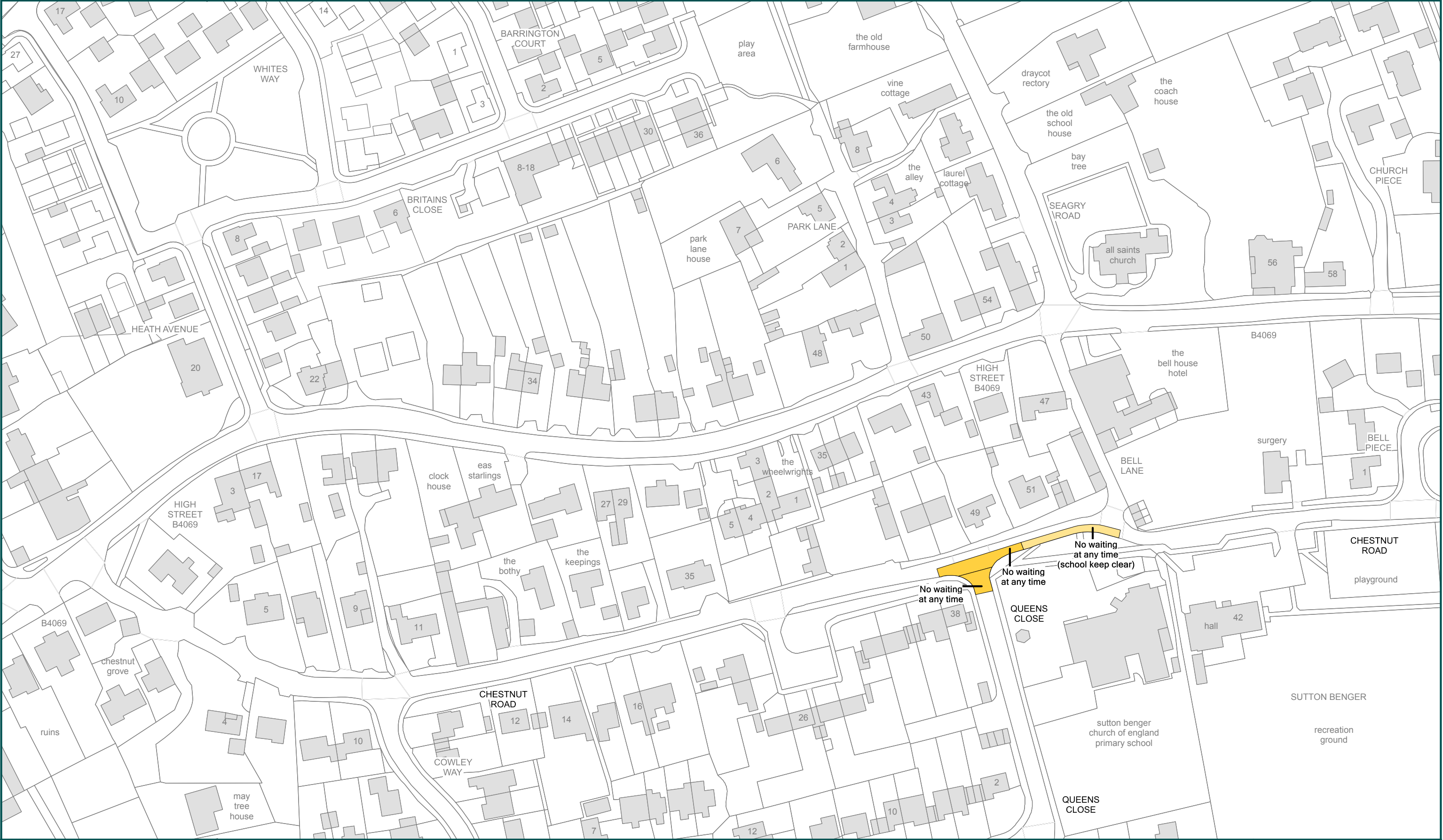


<div><div>Wiltshire Council</div><div>Where everybody matters</div></div>	<div><div>The County of Wiltshire (Parishes of North Wiltshire)</div><div>(Prohibition and Restriction of Waiting, On Street Parking and Clearways) Consolidation Order</div><div>Stanton Saint Quintin</div></div> <div>Crown copyright and database rights 2018 Ordnance Survey 100049050</div>						SCALE	1: 1250 @ A3	
							DATE	29/01/2018	
<div>Wiltshire Council</div> <div>County Hall, Bythesea Road,</div> <div>Trowbridge, Wiltshire.</div> <div>BA14 8JN</div>	<div>KEY</div> <div><div><div><div></div><div>PARKING</div></div><div><div></div><div>RESIDENT PARKING</div></div><div><div></div><div>PAY AND DISPLAY</div></div></div><div><div><div></div><div>DISABLED PARKING</div></div><div><div></div><div>DOCTOR PARKING</div></div><div><div></div><div>MOTORCYCLE PARKING</div></div><div><div></div><div>LOADING</div></div></div><div><div><div></div><div>NO WAITING</div></div><div><div></div><div>NO WAITING AND NO LOADING</div></div><div><div></div><div>NO WAITING AND NO LOADING AT ANY TIME</div></div><div><div></div><div>MULTIPLE RESTRICTIONS</div></div></div><div><div><div></div><div>NO WAITING AT ANY TIME</div></div><div><div></div><div>NO WAITING AT ANY TIME AND NO LOADING</div></div><div><div></div><div>NO WAITING AT ANY TIME AND NO LOADING AT ANY TIME</div></div><div><div></div><div>PEDESTRIAN ZONE</div></div></div><div><div><div></div><div>TAXI CLEARWAY</div></div><div><div></div><div>CLEARWAY</div></div><div><div></div><div>ZONE</div></div><div><div></div><div>ZONE ROAD</div></div></div><div><div></div><div>EXPERIMENTAL RESTRICTIONS</div></div></div>	FILE	NWP A2018CONS						
		<div><div>N</div><div>W</div><div>E</div><div>S</div></div>	MAP SCHEDULE	BU38					

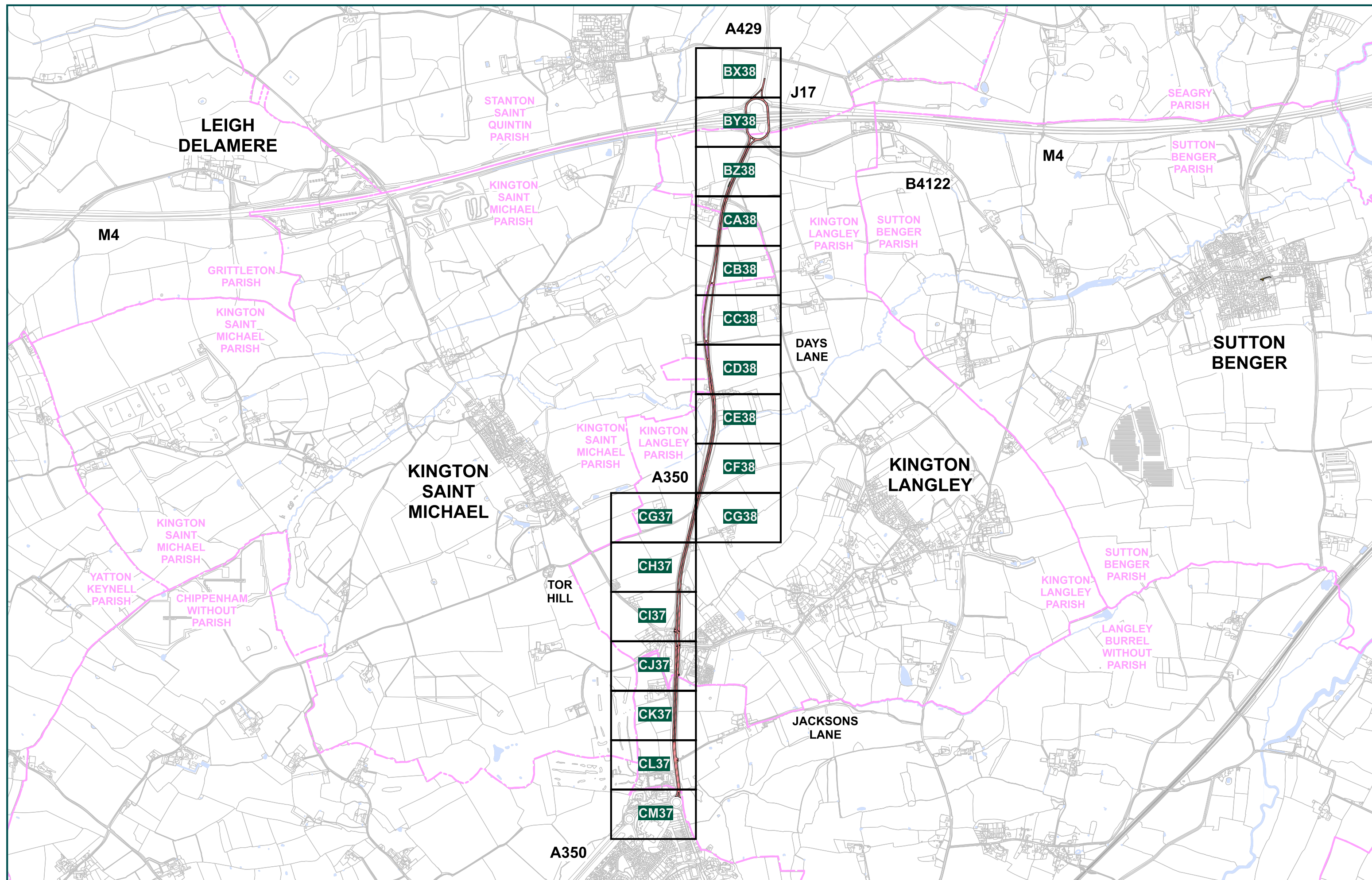


<div><div>Wiltshire Council</div><div>Where everybody matters</div></div> <div>Wiltshire Council County Hall, Bythesea Road, Trowbridge, Wiltshire. BA14 8JN</div>	<div>The County of Wiltshire (Parishes of North Wiltshire) (Prohibition and Restriction of Waiting, On Street Parking and Clearways) Consolidation Order Stanton Saint Quintin</div> <div>Crown copyright and database rights 2018 Ordnance Survey 100049050</div>						SCALE	1: 1250 @ A3	
							DATE	29/01/2018	
	<div><div>KEY</div><div><div><div>PARKING</div><div>RESIDENT PARKING</div><div>PAY AND DISPLAY</div></div><div><div>DISABLED PARKING</div><div>DOCTOR PARKING</div><div>MOTORCYCLE PARKING</div></div><div><div>LOADING</div></div><div><div>NO WAITING</div><div>NO WAITING AND NO LOADING</div><div>NO WAITING AND NO LOADING AT ANY TIME</div><div>MULTIPLE RESTRICTIONS</div></div><div><div>NO WAITING AT ANY TIME</div><div>NO WAITING AT ANY TIME AND NO LOADING</div><div>NO WAITING AT ANY TIME AND NO LOADING AT ANY TIME</div><div>PEDESTRIAN ZONE</div></div><div><div>TAXI CLEARWAY</div><div>CLEARWAY</div><div>ZONE</div><div>ZONE ROAD</div></div><div><div>EXPERIMENTAL RESTRICTIONS</div></div></div></div>						FILE	NWP A2018CONS	
						<div><div>N</div><div>W</div><div>E</div><div>S</div></div>	MAP SCHEDULE	BV38	






<div><div><div>Wiltshire Council</div><div>Where everybody matters</div></div><div></div></div>	<div><div><div>The County of Wiltshire (Parishes of North Wiltshire)</div><div>(Prohibition and Restriction of Waiting, On Street Parking and Clearways) Consolidation Order</div><div>Sutton Benger</div></div><div>Crown copyright and database rights 2018 Ordnance Survey 100049050</div></div>						SCALE	1: 1250 @ A3	
							DATE	10/12/2018	
<div><div>Wiltshire Council</div><div>County Hall, Bythesea Road,</div><div>Trowbridge, Wiltshire.</div><div>BA14 8JN</div></div>	<div><div>KEY</div><div><div><div><div></div><div>PARKING</div></div><div><div></div><div>RESIDENT PARKING</div></div><div><div></div><div>PAY AND DISPLAY</div></div><div><div></div><div>DISABLED PARKING</div></div><div><div></div><div>DOCTOR PARKING</div></div><div><div></div><div>MOTORCYCLE PARKING</div></div><div><div></div><div>LOADING</div></div><div><div></div><div>NO WAITING</div></div><div><div></div><div>NO WAITING AND NO LOADING</div></div><div><div></div><div>NO WAITING AND NO LOADING AT ANY TIME</div></div><div><div></div><div>MULTIPLE RESTRICTIONS</div></div><div><div></div><div>NO WAITING AT ANY TIME</div></div><div><div></div><div>NO WAITING AT ANY TIME AND NO LOADING</div></div><div><div></div><div>NO WAITING AT ANY TIME AND NO LOADING AT ANY TIME</div></div><div><div></div><div>PEDESTRIAN ZONE</div></div><div><div></div><div>TAXI CLEARWAY</div></div><div><div></div><div>CLEARWAY</div></div><div><div></div><div>ZONE</div></div><div><div></div><div>ZONE ROAD</div></div><div><div></div><div>EXPERIMENTAL RESTRICTIONS</div></div></div></div></div>						FILE	NWP A2018CONS	
							<div><div><div>N</div><div>W</div><div>E</div><div>S</div></div><div>MAP SCHEDULE</div></div>	CB44	







Where everybody matters

The County of Wiltshire (Parishes of North Wiltshire)
(Prohibition and Restriction of Waiting, On Street Parking and Clearways) Consolidation Order
A350 clearway and A429 clearway

Crown copyright and database rights 2018 Ordnance Survey 100049050

SCALE

1: 1250 @ A3


Wiltshire Council
County Hall, Bythesea Road,
Trowbridge, Wiltshire.
BA14 8JN

KEY

PARKING	DISABLED PARKING	NO WAITING	NO WAITING AT ANY TIME	TAXI CLEARWAY	EXPERIMENTAL RESTRICTIONS
RESIDENT PARKING	DOCTOR PARKING	NO WAITING AND NO LOADING	NO WAITING AT ANY TIME AND NO LOADING	CLEARWAY	
PAY AND DISPLAY	MOTORCYCLE PARKING	NO WAITING AND NO LOADING AT ANY TIME	NO WAITING AT ANY TIME AND NO LOADING AT ANY TIME	ZONE	
LOADING	MULTIPLE RESTRICTIONS	PEDESTRIAN ZONE	ZONE ROAD		

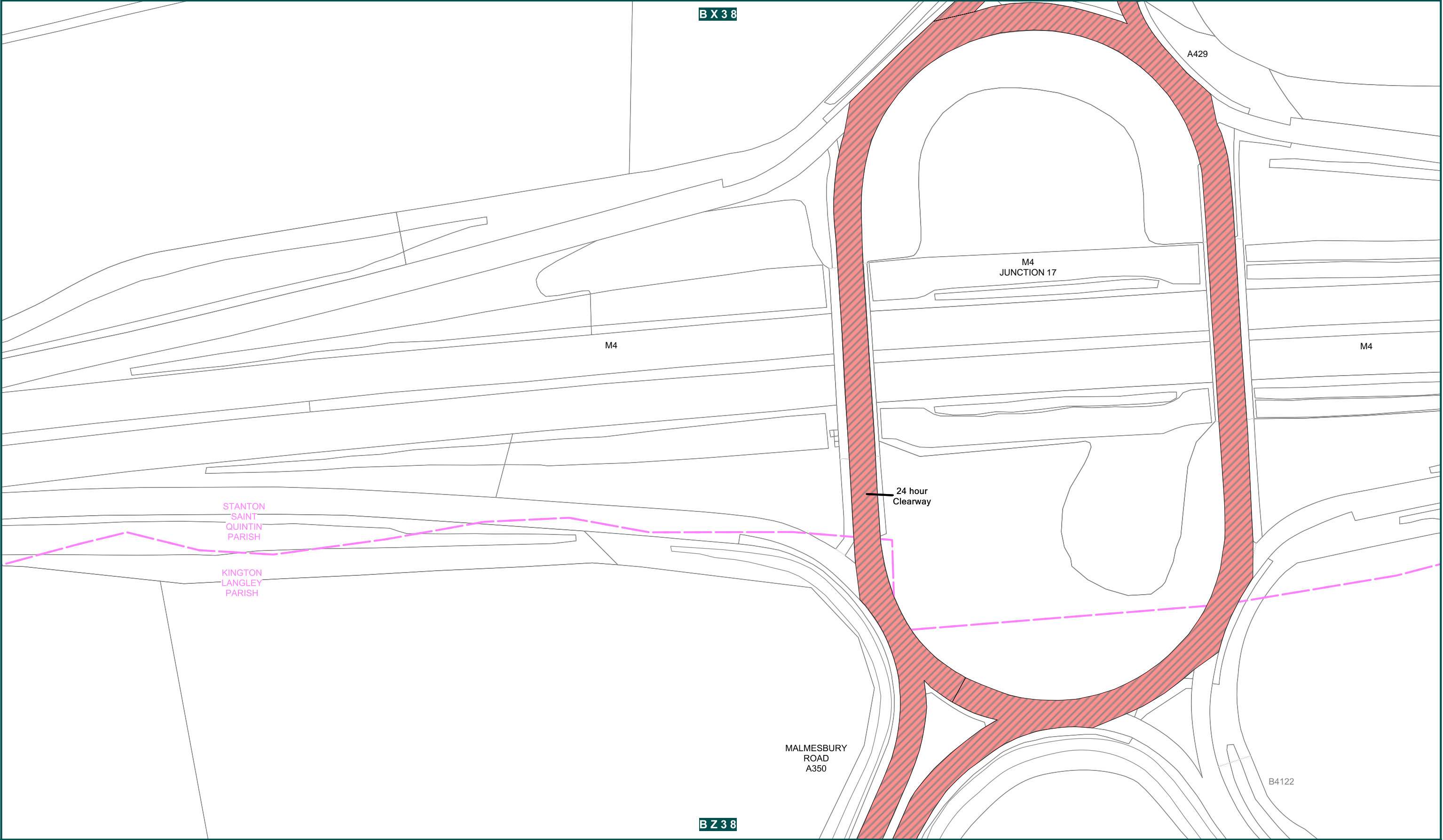
FILE



NWPA2018CONS























MAP SCHEDULE

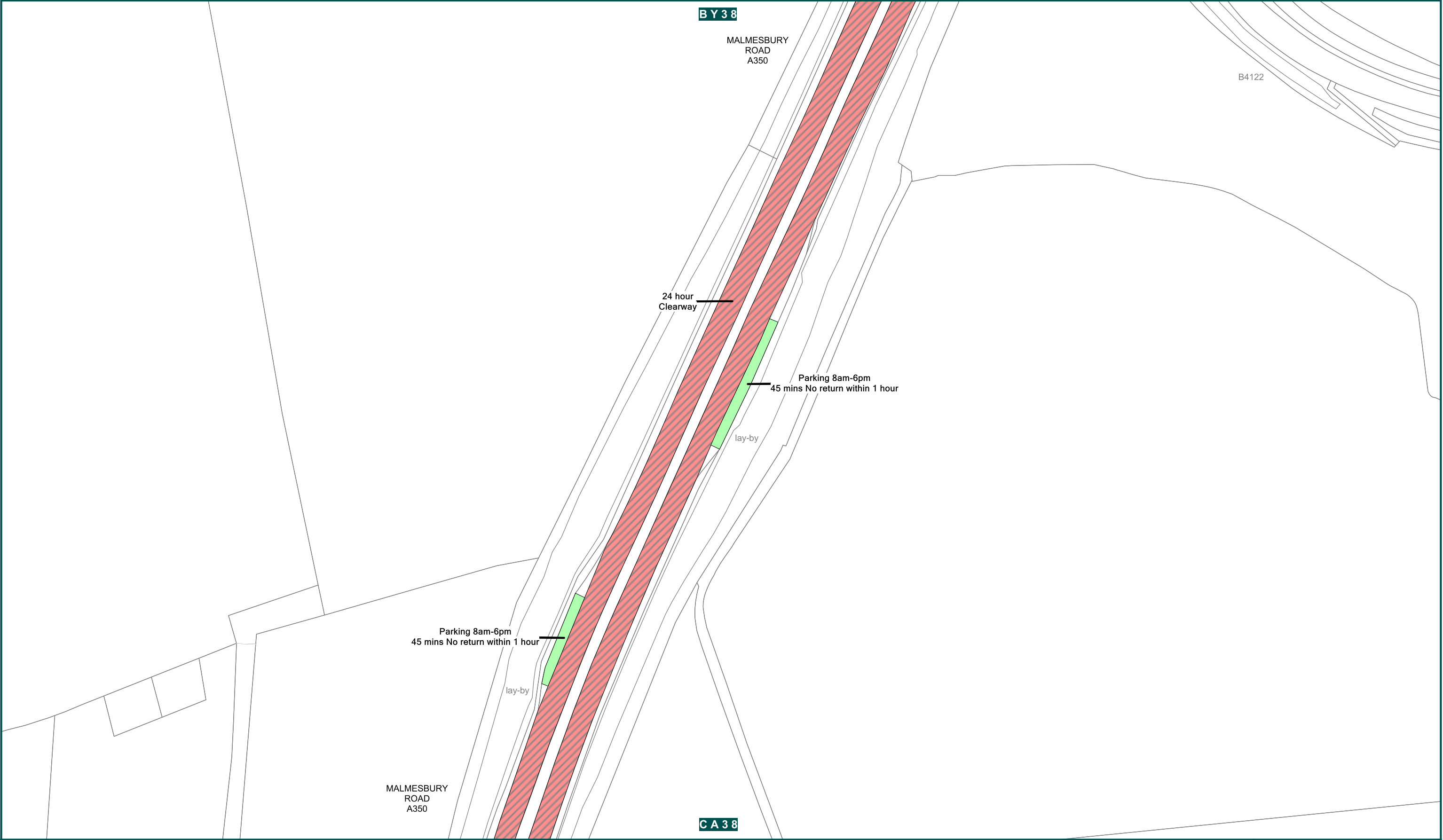
BX38



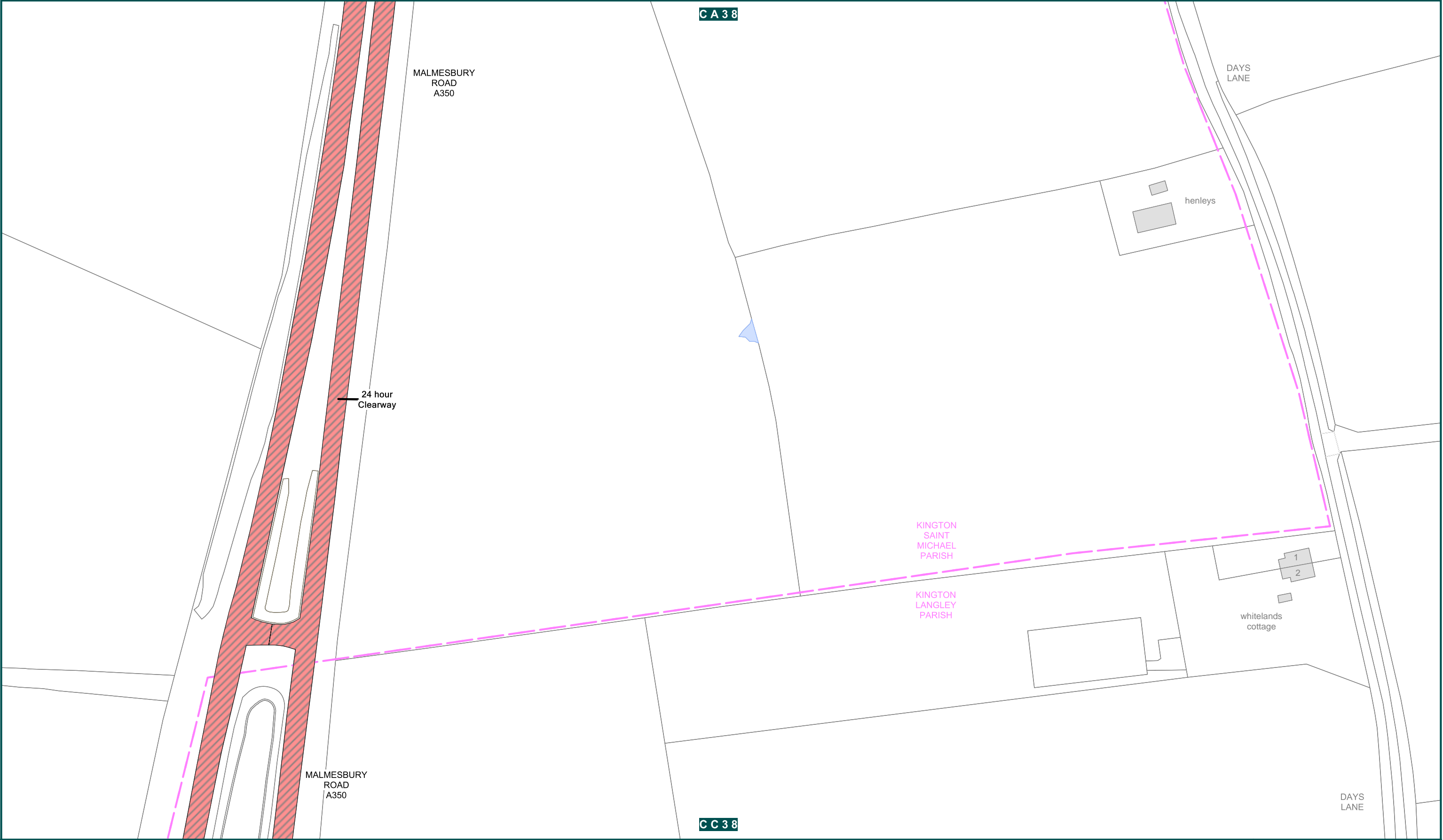
 Where everybody matters	The County of Wiltshire (Parishes of North Wiltshire) (Prohibition and Restriction of Waiting, On Street Parking and Clearways) Consolidation Order A350 clearway and A429 clearway						SCALE	1: 1250 @ A3	
							DATE	29/01/2018	
	Crown copyright and database rights 2018 Ordnance Survey 100049050						FILE	NWPA2018CONS	
 N W E S							MAP SCHEDULE	BY38	

K E Y	 DISABLED PARKING	 NO WAITING	 NO WAITING AT ANY TIME	 TAXI CLEARWAY	 EXPERIMENTAL RESTRICTIONS
 PARKING	 DOCTOR PARKING	 NO WAITING AND NO LOADING	 NO WAITING AT ANY TIME AND NO LOADING	 CLEARWAY	
 RESIDENT PARKING	 MOTORCYCLE PARKING	 NO WAITING AND NO LOADING AT ANY TIME	 NO WAITING AT ANY TIME AND NO LOADING AT ANY TIME	 ZONE	
 PAY AND DISPLAY	 LOADING	 MULTIPLE RESTRICTIONS	 PEDESTRIAN ZONE	 ZONE ROAD	

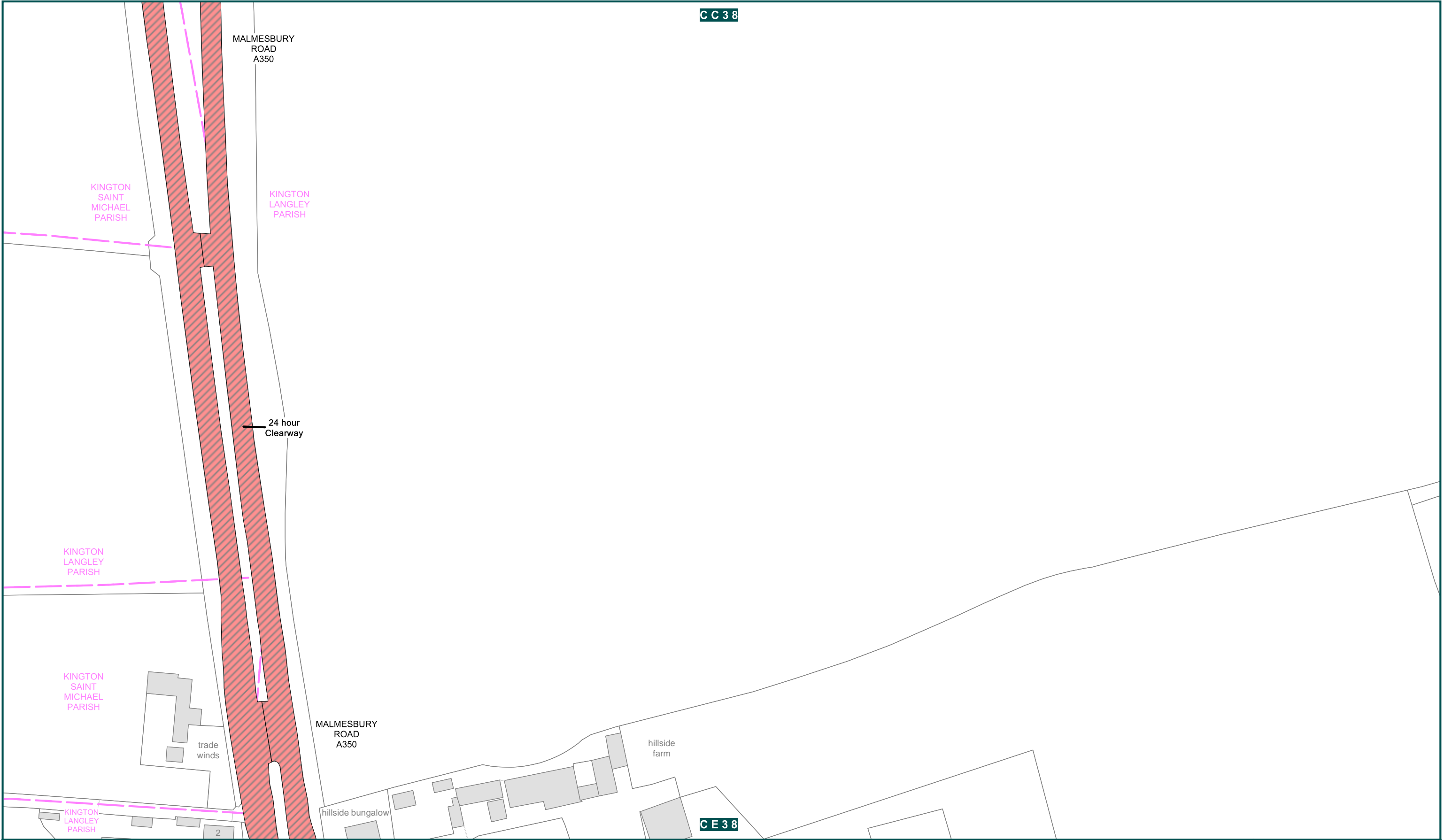
Wiltshire Council
County Hall, Bythesea Road,
Trowbridge, Wiltshire.
BA14 8JN



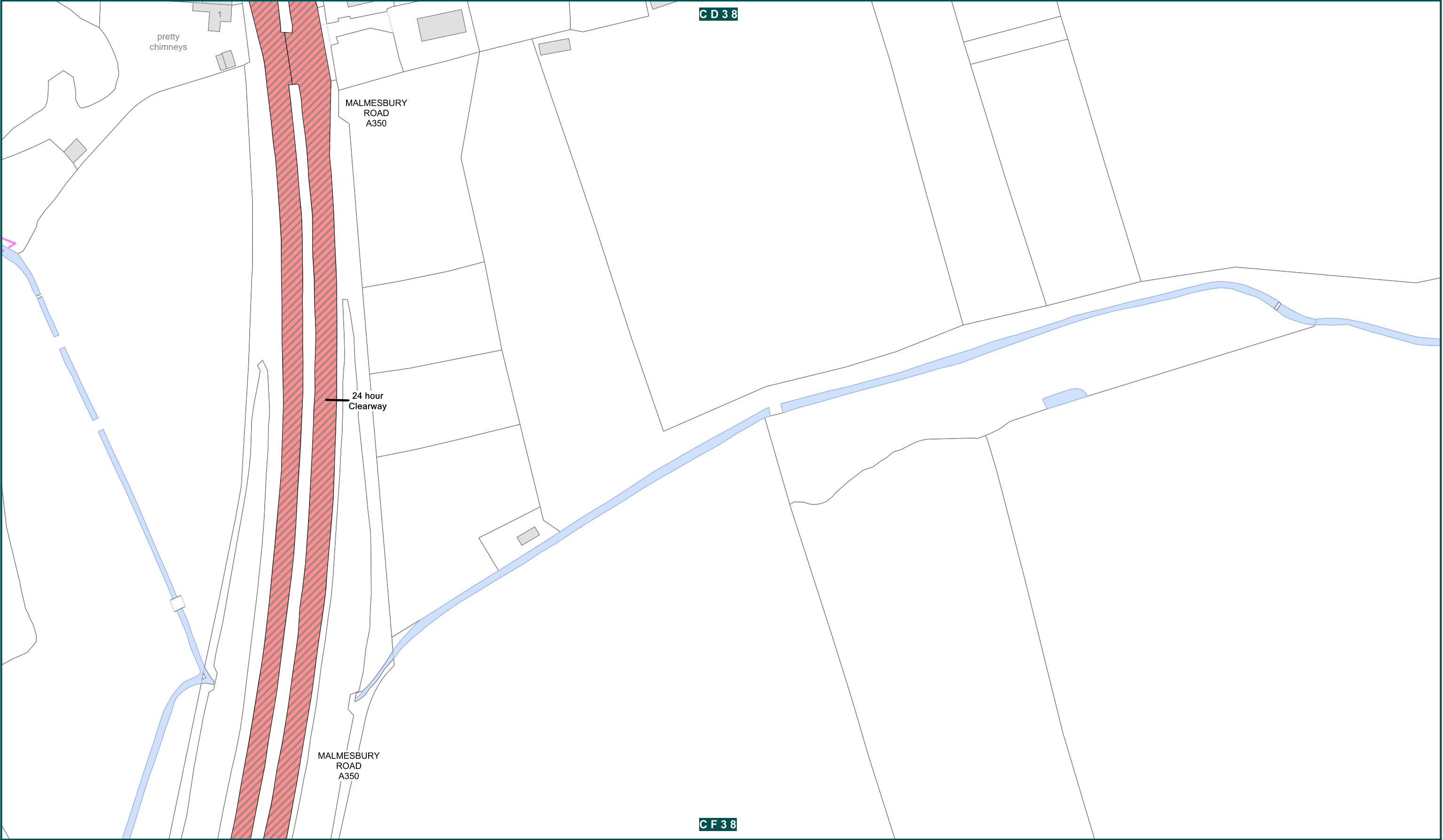
<div><div>Wiltshire Council</div><div>Where everybody matters</div></div>	<div><div>The County of Wiltshire (Parishes of North Wiltshire)</div><div>(Prohibition and Restriction of Waiting, On Street Parking and Clearways) Consolidation Order</div><div>A350 clearway and A429 clearway</div></div> <div>Crown copyright and database rights 2018 Ordnance Survey 100049050</div>						SCALE	1: 1250 @ A3	
							DATE	29/01/2018	
<div>Wiltshire Council</div> <div>County Hall, Bythesea Road,</div> <div>Trowbridge, Wiltshire.</div> <div>BA14 8JN</div>	<div>KEY</div> <div><div><div>PARKING</div><div>RESIDENT PARKING</div><div>PAY AND DISPLAY</div></div><div><div>DISABLED PARKING</div><div>DOCTOR PARKING</div><div>MOTORCYCLE PARKING</div><div>LOADING</div></div><div><div>NO WAITING</div><div>NO WAITING AND NO LOADING</div><div>NO WAITING AND NO LOADING AT ANY TIME</div><div>MULTIPLE RESTRICTIONS</div></div><div><div>NO WAITING AT ANY TIME</div><div>NO WAITING AT ANY TIME AND NO LOADING</div><div>NO WAITING AT ANY TIME AND NO LOADING AT ANY TIME</div><div>PEDESTRIAN ZONE</div></div><div><div>TAXI CLEARWAY</div><div>CLEARWAY</div><div>ZONE</div><div>ZONE ROAD</div></div><div><div>EXPERIMENTAL RESTRICTIONS</div></div></div>	FILE	NWPA2018CONS						
		<div><div>N</div><div>W</div><div>E</div><div>S</div></div> <div>MAP SCHEDULE</div> <div>BZ38</div>							



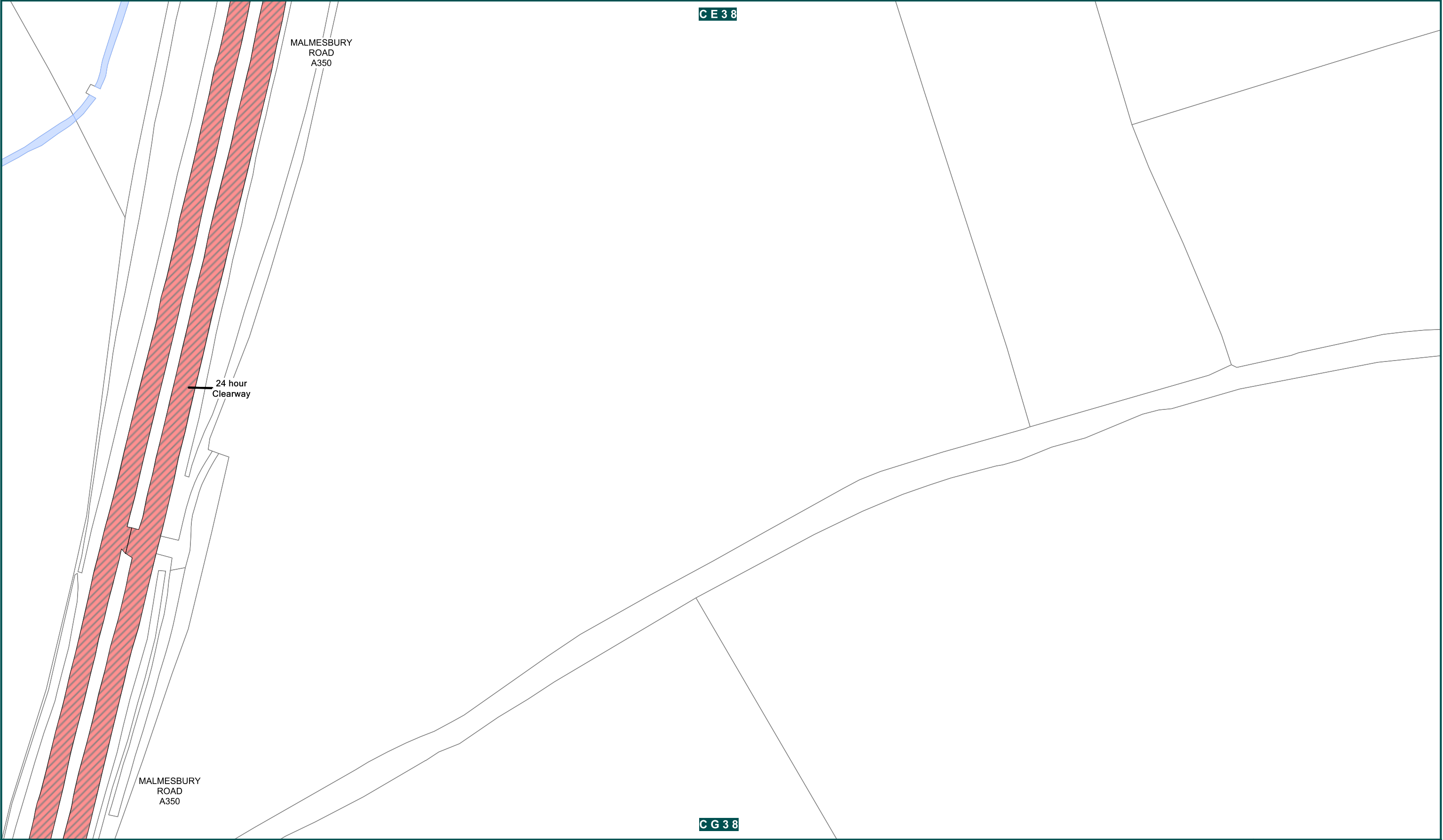
<div><div>Wiltshire Council</div><div>Where everybody matters</div></div>	<div><div>The County of Wiltshire (Parishes of North Wiltshire)</div><div>(Prohibition and Restriction of Waiting, On Street Parking and Clearways) Consolidation Order</div><div>A350 clearway and A429 clearway</div></div> <div>Crown copyright and database rights 2018 Ordnance Survey 100049050</div>						SCALE	1: 1250 @ A3	
							DATE	29/01/2018	
	<div>Wiltshire Council</div> <div>County Hall, Bythesea Road,</div> <div>Trowbridge, Wiltshire.</div> <div>BA14 8JN</div>	<div><div>KEY</div><div><div><div><div></div><div>PARKING</div></div><div><div></div><div>RESIDENT PARKING</div></div><div><div></div><div>PAY AND DISPLAY</div></div><div><div></div><div>DISABLED PARKING</div></div><div><div></div><div>DOCTOR PARKING</div></div><div><div></div><div>MOTORCYCLE PARKING</div></div><div><div></div><div>LOADING</div></div><div><div></div><div>NO WAITING</div></div><div><div></div><div>NO WAITING AND NO LOADING</div></div><div><div></div><div>NO WAITING AND NO LOADING AT ANY TIME</div></div><div><div></div><div>MULTIPLE RESTRICTIONS</div></div><div><div></div><div>NO WAITING AT ANY TIME</div></div><div><div></div><div>NO WAITING AT ANY TIME AND NO LOADING</div></div><div><div></div><div>NO WAITING AT ANY TIME AND NO LOADING AT ANY TIME</div></div><div><div></div><div>PEDESTRIAN ZONE</div></div><div><div></div><div>TAXI CLEARWAY</div></div><div><div></div><div>CLEARWAY</div></div><div><div></div><div>ZONE</div></div><div><div></div><div>ZONE ROAD</div></div><div><div></div><div>EXPERIMENTAL RESTRICTIONS</div></div></div></div></div>						FILE	NWPA2018CONS
<div><div>N</div><div>W</div><div>E</div><div>S</div></div>								MAP SCHEDULE	CB38



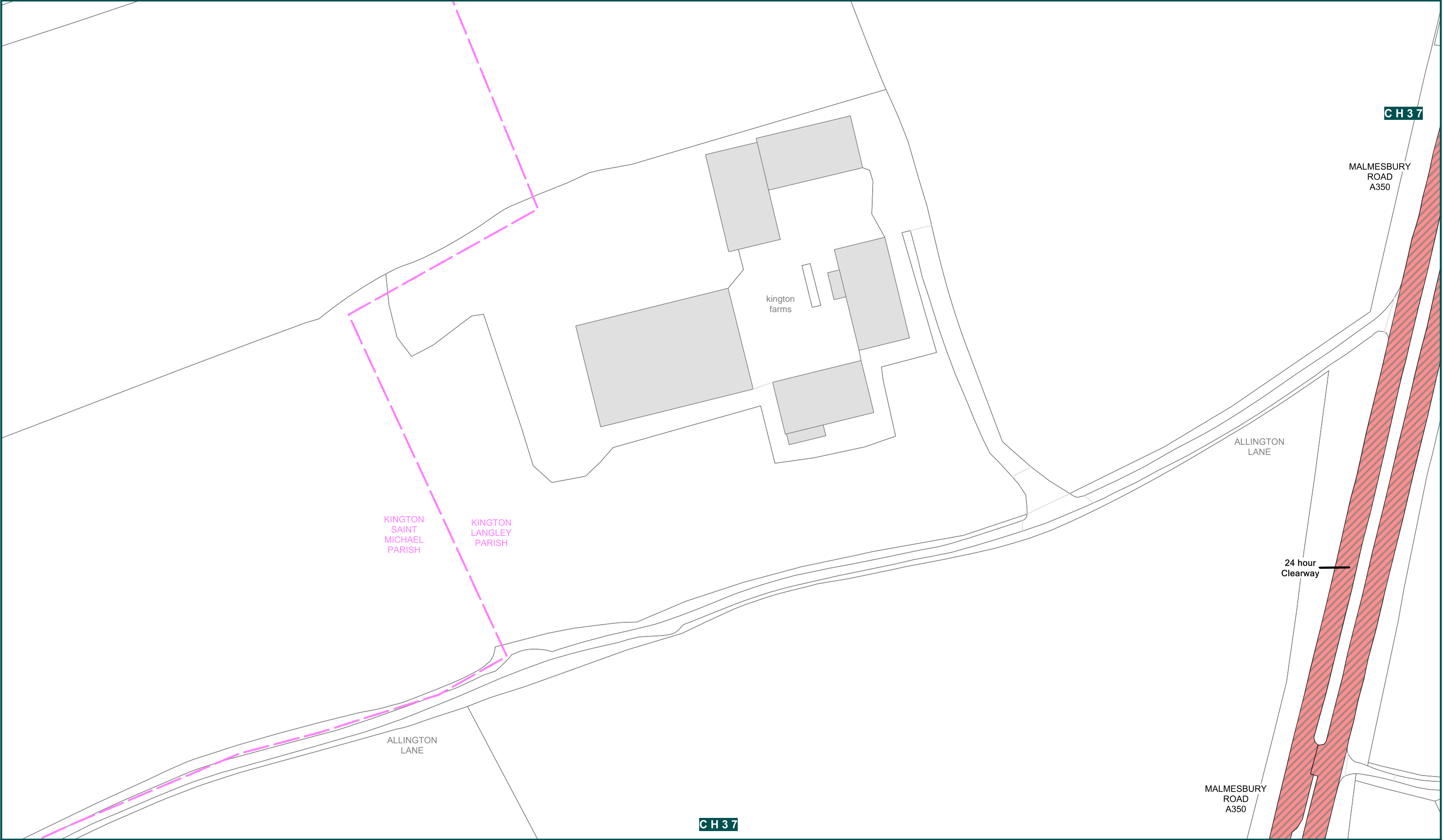
<div><div>Wiltshire Council</div><div>Where everybody matters</div></div>	<div><div>The County of Wiltshire (Parishes of North Wiltshire)</div><div>(Prohibition and Restriction of Waiting, On Street Parking and Clearways) Consolidation Order</div><div>A350 clearway and A429 clearway</div></div> <div>Crown copyright and database rights 2018 Ordnance Survey 100049050</div>						SCALE	1: 1250 @ A3	
							DATE	29/01/2018	
	<div>Wiltshire Council</div> <div>County Hall, Bythesea Road,</div> <div>Trowbridge, Wiltshire.</div> <div>BA14 8JN</div>	<div>KEY</div> <div><div><div>PARKING</div><div>RESIDENT PARKING</div><div>PAY AND DISPLAY</div></div><div><div>DISABLED PARKING</div><div>DOCTOR PARKING</div><div>MOTORCYCLE PARKING</div><div>LOADING</div></div><div><div>NO WAITING</div><div>NO WAITING AND NO LOADING</div><div>NO WAITING AND NO LOADING AT ANY TIME</div><div>MULTIPLE RESTRICTIONS</div></div><div><div>NO WAITING AT ANY TIME</div><div>NO WAITING AT ANY TIME AND NO LOADING</div><div>NO WAITING AT ANY TIME AND NO LOADING AT ANY TIME</div><div>PEDESTRIAN ZONE</div></div><div><div>TAXI CLEARWAY</div><div>CLEARWAY</div><div>ZONE</div><div>ZONE ROAD</div></div><div><div>EXPERIMENTAL RESTRICTIONS</div></div></div>						FILE	NWP A2018CONS
<div><div>N</div><div>W</div><div>E</div><div>S</div></div>								MAP SCHEDULE	CD38



<div><div>Wiltshire Council</div><div>Where everybody matters</div></div>	<div><div>The County of Wiltshire (Parishes of North Wiltshire)</div><div>(Prohibition and Restriction of Waiting, On Street Parking and Clearways) Consolidation Order</div><div>A350 clearway and A429 clearway</div></div> <div>Crown copyright and database rights 2018 Ordnance Survey 100049050</div>						SCALE	1: 1250 @ A3	
							DATE	29/01/2018	
<div>Wiltshire Council</div> <div>County Hall, Bythesea Road,</div> <div>Trowbridge, Wiltshire.</div> <div>BA14 8JN</div>	<div>KEY</div> <div><div><div><div>PARKING</div></div><div><div>RESIDENT PARKING</div></div><div><div>PAY AND DISPLAY</div></div></div><div><div>DISABLED PARKING</div></div><div><div>DOCTOR PARKING</div></div><div><div>MOTORCYCLE PARKING</div></div><div><div>LOADING</div></div></div> <div><div>NO WAITING</div></div> <div><div>NO WAITING AND NO LOADING</div></div> <div><div>NO WAITING AND NO LOADING AT ANY TIME</div></div> <div><div>MULTIPLE RESTRICTIONS</div></div> <div><div>NO WAITING AT ANY TIME</div></div> <div><div>NO WAITING AT ANY TIME AND NO LOADING</div></div> <div><div>NO WAITING AT ANY TIME AND NO LOADING AT ANY TIME</div></div> <div><div>PEDESTRIAN ZONE</div></div> <div><div>TAXI CLEARWAY</div></div> <div><div>CLEARWAY</div></div> <div><div>ZONE</div></div> <div><div>ZONE ROAD</div></div> <div><div>EXPERIMENTAL RESTRICTIONS</div></div>						FILE	NWPA2018CONS	
							<div><div>N</div><div>W</div><div>E</div><div>S</div></div>	MAP SCHEDULE	CE38



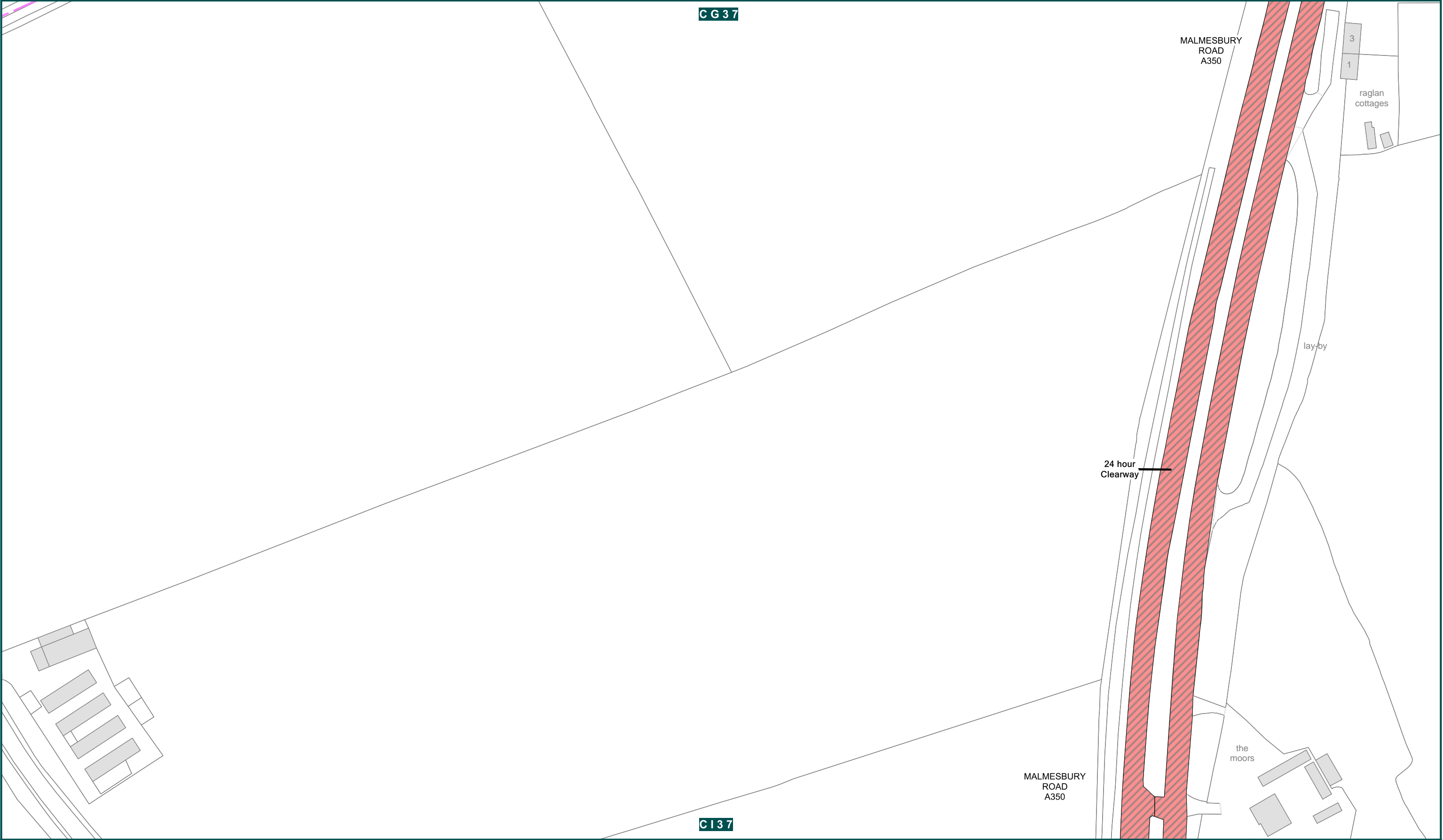
<div><div>Wiltshire Council</div><div>Where everybody matters</div></div>	<div><div>The County of Wiltshire (Parishes of North Wiltshire)</div><div>(Prohibition and Restriction of Waiting, On Street Parking and Clearways) Consolidation Order</div><div>A350 clearway and A429 clearway</div></div> <div>Crown copyright and database rights 2018 Ordnance Survey 100049050</div>						SCALE	1: 1250 @ A3	
							DATE	29/01/2018	
	<div>Wiltshire Council</div> <div>County Hall, Bythesea Road,</div> <div>Trowbridge, Wiltshire.</div> <div>BA14 8JN</div>	<div><div>KEY</div><div><div><div><div></div><div>PARKING</div></div><div><div></div><div>RESIDENT PARKING</div></div><div><div></div><div>PAY AND DISPLAY</div></div><div><div></div><div>DISABLED PARKING</div></div><div><div></div><div>DOCTOR PARKING</div></div><div><div></div><div>MOTORCYCLE PARKING</div></div><div><div></div><div>LOADING</div></div><div><div></div><div>NO WAITING</div></div><div><div></div><div>NO WAITING AND NO LOADING</div></div><div><div></div><div>NO WAITING AND NO LOADING AT ANY TIME</div></div><div><div></div><div>MULTIPLE RESTRICTIONS</div></div><div><div></div><div>NO WAITING AT ANY TIME</div></div><div><div></div><div>NO WAITING AT ANY TIME AND NO LOADING</div></div><div><div></div><div>NO WAITING AT ANY TIME AND NO LOADING AT ANY TIME</div></div><div><div></div><div>PEDESTRIAN ZONE</div></div><div><div></div><div>TAXI CLEARWAY</div></div><div><div></div><div>CLEARWAY</div></div><div><div></div><div>ZONE</div></div><div><div></div><div>ZONE ROAD</div></div><div><div></div><div>EXPERIMENTAL RESTRICTIONS</div></div></div></div></div>						FILE	NWPA2018CONS
<div><div>N</div><div>W</div><div>S</div><div>E</div></div>								MAP SCHEDULE	CF38



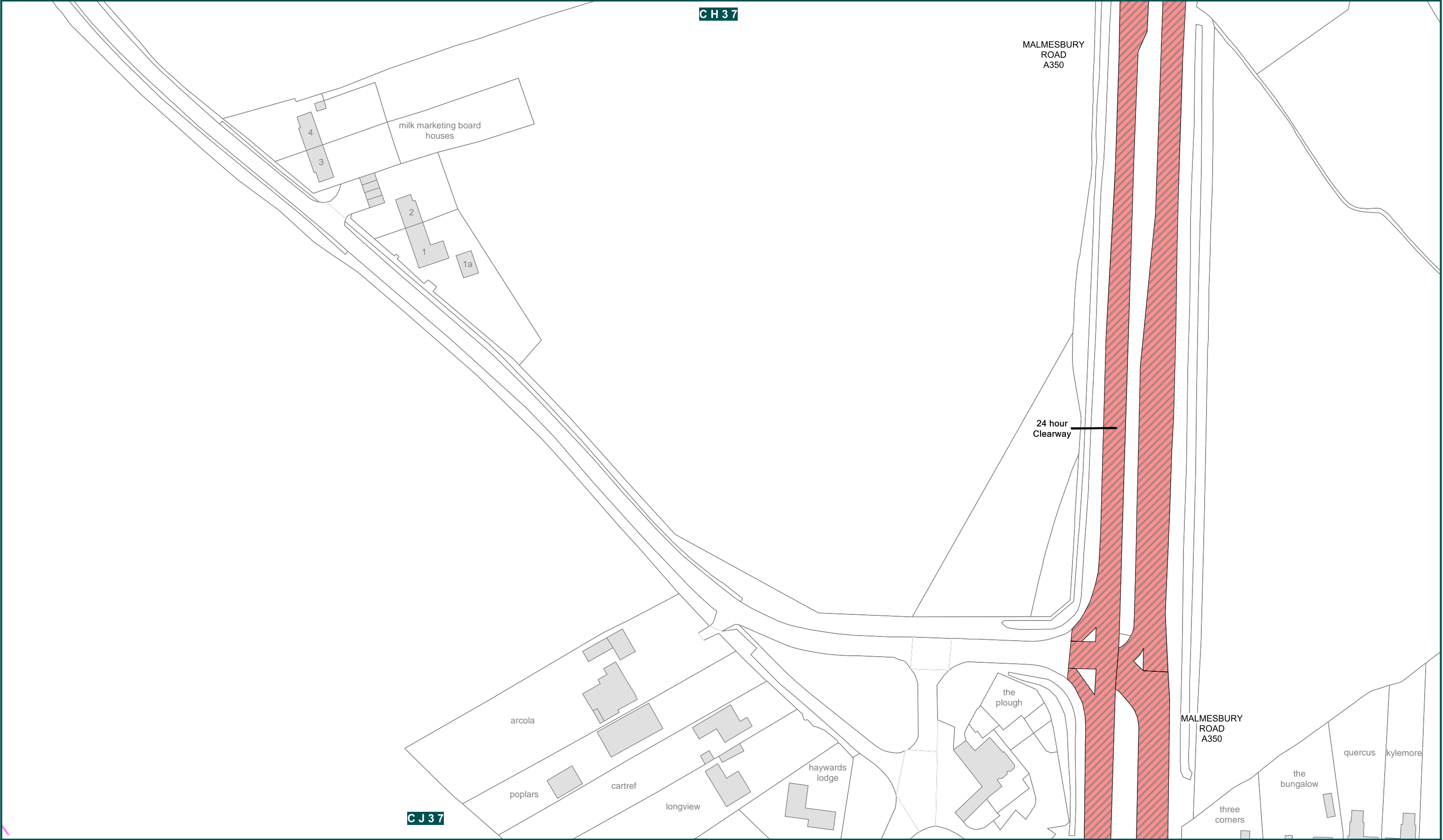
<div><div>Wiltshire Council</div><div>Where everybody matters</div></div>	<div><div>The County of Wiltshire (Parishes of North Wiltshire)</div><div>(Prohibition and Restriction of Waiting, On Street Parking and Clearways) Consolidation Order</div><div>A350 clearway and A429 clearway</div></div> <div>Crown copyright and database rights 2018 Ordnance Survey 100049050</div>						SCALE	1: 1250 @ A3	
							DATE	29/01/2018	
<div>Wiltshire Council</div> <div>County Hall, Bythesea Road,</div> <div>Trowbridge, Wiltshire.</div> <div>BA14 8JN</div>	<div>KEY</div> <div><div><div>PARKING</div><div>RESIDENT PARKING</div><div>PAY AND DISPLAY</div></div><div><div>DISABLED PARKING</div><div>DOCTOR PARKING</div><div>MOTORCYCLE PARKING</div><div>LOADING</div></div><div><div>NO WAITING</div><div>NO WAITING AND NO LOADING</div><div>NO WAITING AND NO LOADING AT ANY TIME</div><div>MULTIPLE RESTRICTIONS</div></div><div><div>NO WAITING AT ANY TIME</div><div>NO WAITING AT ANY TIME AND NO LOADING</div><div>NO WAITING AT ANY TIME AND NO LOADING AT ANY TIME</div><div>PEDESTRIAN ZONE</div></div><div><div>TAXI CLEARWAY</div><div>CLEARWAY</div><div>ZONE</div><div>ZONE ROAD</div></div><div><div>EXPERIMENTAL RESTRICTIONS</div></div></div>	FILE	NWP A2018CONS						
		<div><div>N</div><div>W</div><div>E</div><div>S</div></div> <div>MAP SCHEDULE</div> <div>CG37</div>							



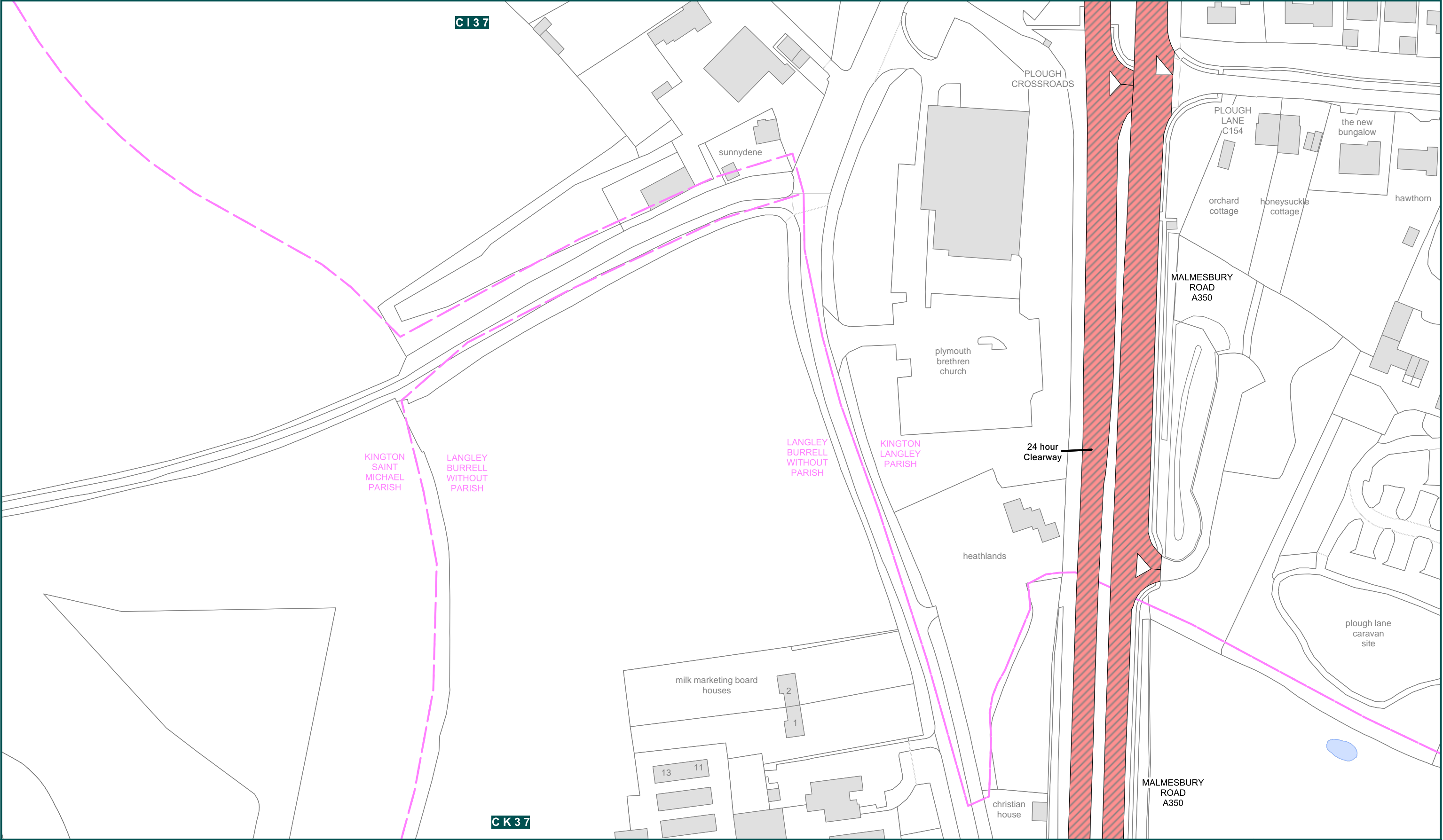
<div><div>Wiltshire Council</div><div>Where everybody matters</div></div>	<div><div>The County of Wiltshire (Parishes of North Wiltshire)</div><div>(Prohibition and Restriction of Waiting, On Street Parking and Clearways) Consolidation Order</div><div>A350 clearway and A429 clearway</div></div> <div>Crown copyright and database rights 2018 Ordnance Survey 100049050</div>						SCALE	1: 1250 @ A3	
							DATE	29/01/2018	
<div>Wiltshire Council</div> <div>County Hall, Bythesea Road,</div> <div>Trowbridge, Wiltshire.</div> <div>BA14 8JN</div>	<div>KEY</div> <div><div><div>PARKING</div><div>RESIDENT PARKING</div><div>PAY AND DISPLAY</div></div><div><div>DISABLED PARKING</div><div>DOCTOR PARKING</div><div>MOTORCYCLE PARKING</div><div>LOADING</div></div><div><div>NO WAITING</div><div>NO WAITING AND NO LOADING</div><div>NO WAITING AND NO LOADING AT ANY TIME</div><div>MULTIPLE RESTRICTIONS</div></div></div>	<div><div><div>NO WAITING AT ANY TIME</div><div>NO WAITING AT ANY TIME AND NO LOADING</div><div>NO WAITING AT ANY TIME AND NO LOADING AT ANY TIME</div><div>PEDESTRIAN ZONE</div></div><div><div>TAXI CLEARWAY</div><div>CLEARWAY</div><div>ZONE</div><div>ZONE ROAD</div></div><div><div>EXPERIMENTAL RESTRICTIONS</div></div></div>	FILE	NWP2018CONS					
			<div><div>N</div><div>W</div><div>S</div><div>E</div></div> <div>MAP SCHEDULE</div>	CG38					



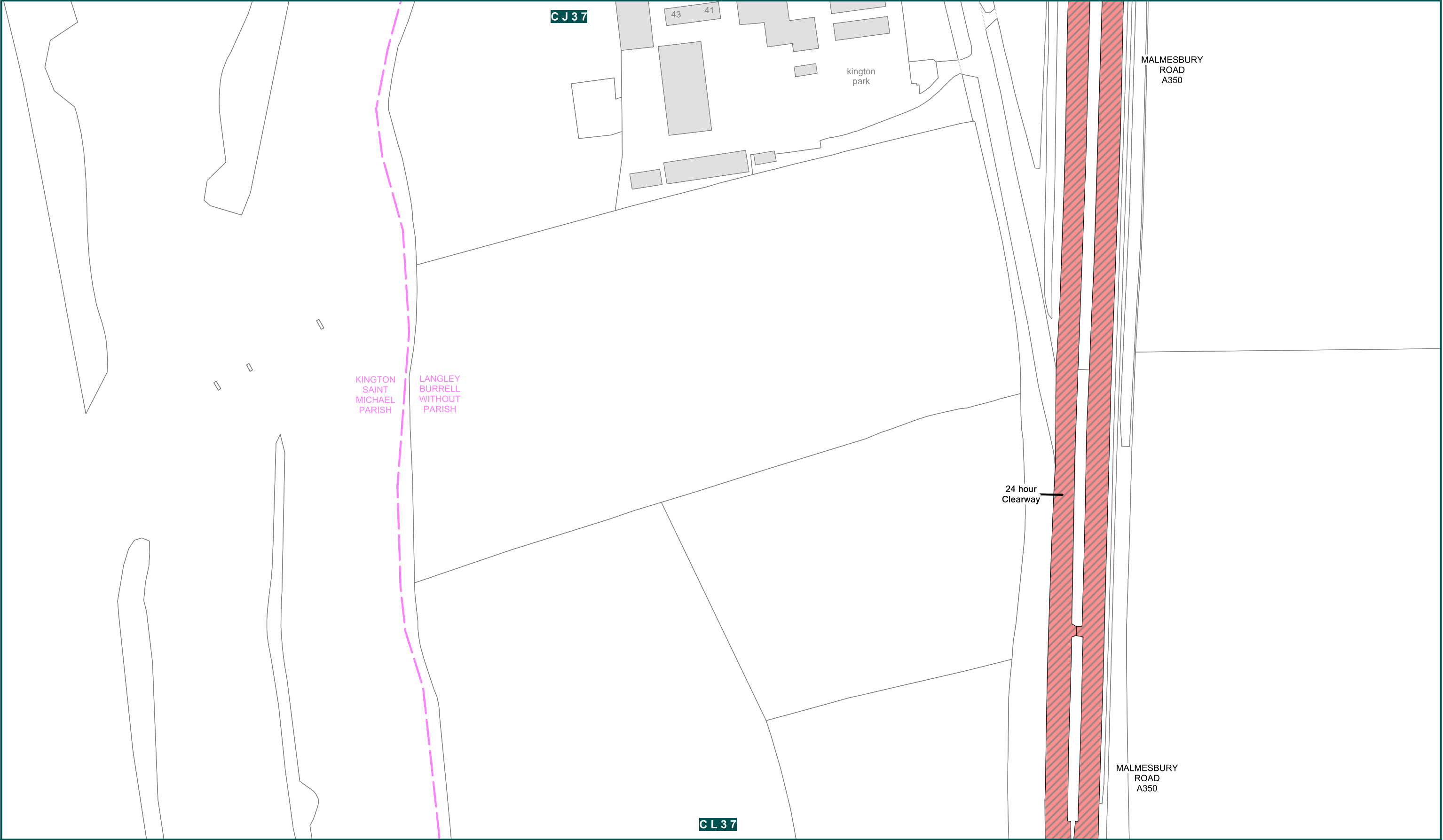
<div><div>Wiltshire Council</div><div>Where everybody matters</div></div> <div>Wiltshire Council County Hall, Bythesea Road, Trowbridge, Wiltshire. BA14 8JN</div>	<div>The County of Wiltshire (Parishes of North Wiltshire) (Prohibition and Restriction of Waiting, On Street Parking and Clearways) Consolidation Order A350 clearway and A429 clearway</div> <div>Crown copyright and database rights 2018 Ordnance Survey 100049050</div>						SCALE	1: 1250 @ A3	
							DATE	29/01/2018	
	<div><div>KEY</div><div><div><div>PARKING</div><div>RESIDENT PARKING</div><div>PAY AND DISPLAY</div></div><div><div>DISABLED PARKING</div><div>DOCTOR PARKING</div><div>MOTORCYCLE PARKING</div><div>LOADING</div></div><div><div>NO WAITING</div><div>NO WAITING AND NO LOADING</div><div>NO WAITING AND NO LOADING AT ANY TIME</div><div>MULTIPLE RESTRICTIONS</div></div><div><div>NO WAITING AT ANY TIME</div><div>NO WAITING AT ANY TIME AND NO LOADING</div><div>NO WAITING AT ANY TIME AND NO LOADING AT ANY TIME</div><div>PEDESTRIAN ZONE</div></div><div><div>TAXI CLEARWAY</div><div>CLEARWAY</div><div>ZONE</div><div>ZONE ROAD</div></div><div><div>EXPERIMENTAL RESTRICTIONS</div></div></div></div>						FILE	NWP A2018CONS	
							<div><div>N</div><div>W</div><div>E</div><div>S</div></div>	MAP SCHEDULE	CH37



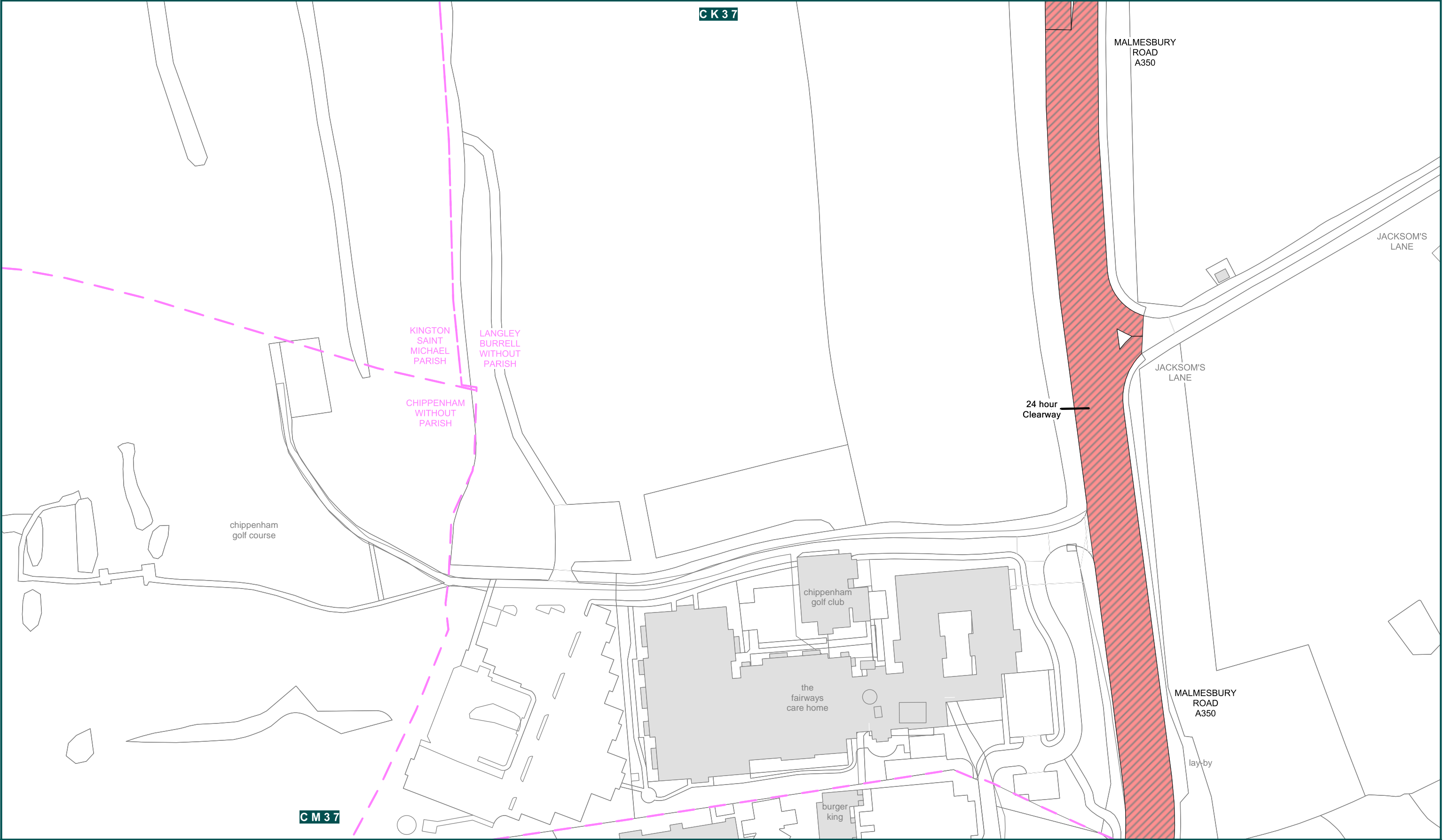
<div><div>Wiltshire Council</div><div>Where everybody matters</div></div>	<div><div>The County of Wiltshire (Parishes of North Wiltshire)</div><div>(Prohibition and Restriction of Waiting, On Street Parking and Clearways) Consolidation Order</div><div>A350 clearway and A429 clearway</div></div> <div>Crown copyright and database rights 2018 Ordnance Survey 100049050</div>						SCALE	1: 1250 @ A3	
							DATE	29/01/2018	
	<div>Wiltshire Council</div> <div>County Hall, Bythesea Road,</div> <div>Trowbridge, Wiltshire.</div> <div>BA14 8JN</div>	<div><div>KEY</div><div><div><div><div></div><div>PARKING</div></div><div><div></div><div>RESIDENT PARKING</div></div><div><div></div><div>PAY AND DISPLAY</div></div><div><div></div><div>DISABLED PARKING</div></div><div><div></div><div>DOCTOR PARKING</div></div><div><div></div><div>MOTORCYCLE PARKING</div></div><div><div></div><div>LOADING</div></div><div><div></div><div>NO WAITING</div></div><div><div></div><div>NO WAITING AND NO LOADING</div></div><div><div></div><div>NO WAITING AND NO LOADING AT ANY TIME</div></div><div><div></div><div>MULTIPLE RESTRICTIONS</div></div><div><div></div><div>NO WAITING AT ANY TIME</div></div><div><div></div><div>NO WAITING AT ANY TIME AND NO LOADING</div></div><div><div></div><div>NO WAITING AT ANY TIME AND NO LOADING AT ANY TIME</div></div><div><div></div><div>PEDESTRIAN ZONE</div></div><div><div></div><div>TAXI CLEARWAY</div></div><div><div></div><div>CLEARWAY</div></div><div><div></div><div>ZONE</div></div><div><div></div><div>ZONE ROAD</div></div><div><div></div><div>EXPERIMENTAL RESTRICTIONS</div></div></div></div></div>						FILE	NWP2018CONS
<div><div>N</div><div>W</div><div>E</div><div>S</div></div> <div>MAP SCHEDULE</div>								CI37	



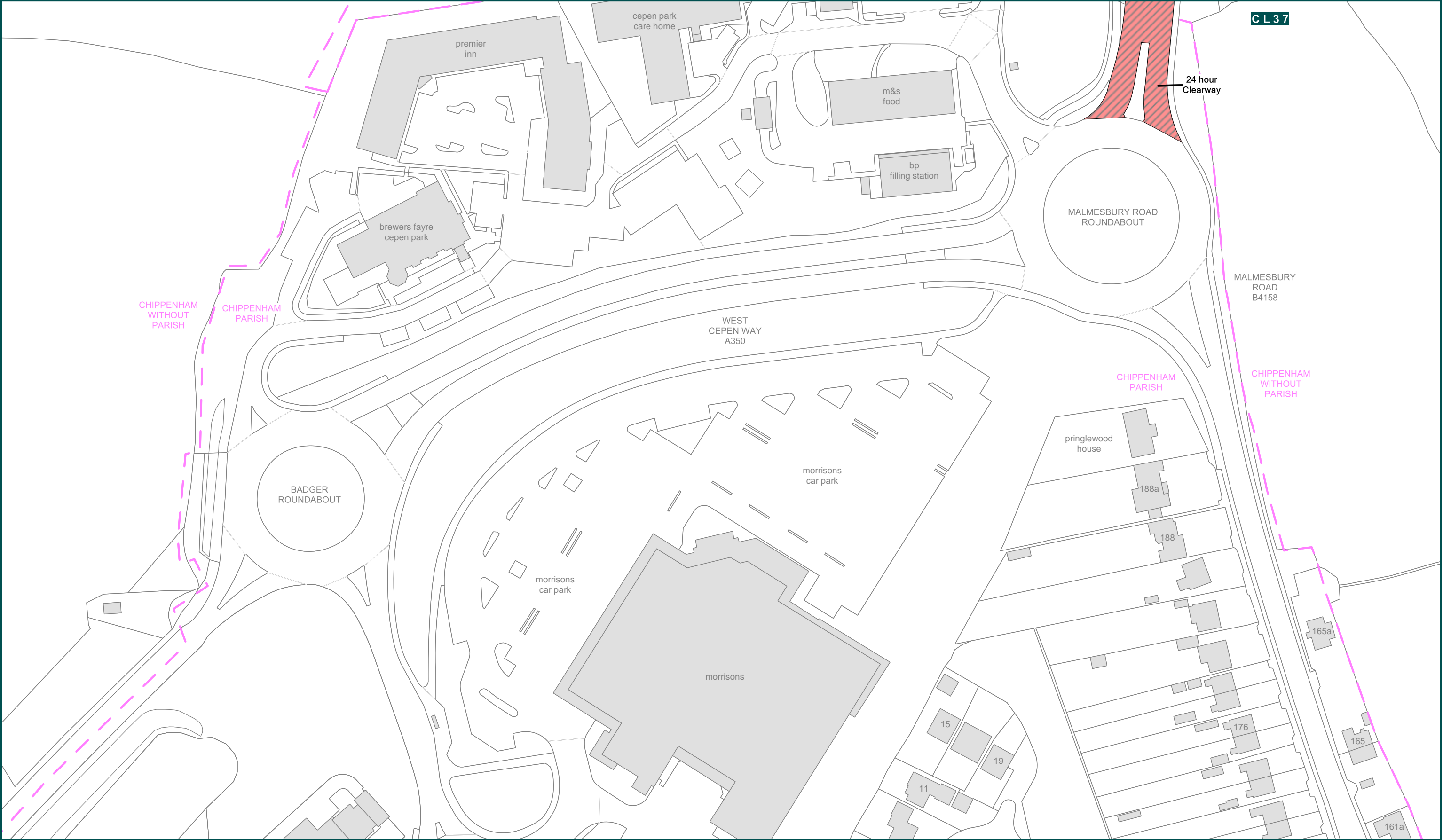
<div>Wiltshire Council</div> <div>Where everybody matters</div> <div>Wiltshire Council County Hall, Bythesea Road, Trowbridge, Wiltshire. BA14 8JN</div>	<div>The County of Wiltshire (Parishes of North Wiltshire) (Prohibition and Restriction of Waiting, On Street Parking and Clearways) Consolidation Order A350 clearway and A429 clearway</div> <div>Crown copyright and database rights 2018 Ordnance Survey 100049050</div>						SCALE	1: 1250 @ A3	
							DATE	29/01/2018	
	<div>K E Y</div> <div><div>PARKING</div><div>RESIDENT PARKING</div><div>PAY AND DISPLAY</div><div>DISABLED PARKING</div><div>DOCTOR PARKING</div><div>MOTORCYCLE PARKING</div><div>LOADING</div><div>NO WAITING</div><div>NO WAITING AND NO LOADING</div><div>NO WAITING AND NO LOADING AT ANY TIME</div><div>MULTIPLE RESTRICTIONS</div><div>NO WAITING AT ANY TIME</div><div>NO WAITING AT ANY TIME AND NO LOADING</div><div>NO WAITING AT ANY TIME AND NO LOADING AT ANY TIME</div><div>PEDESTRIAN ZONE</div><div>TAXI CLEARWAY</div><div>CLEARWAY</div><div>ZONE</div><div>ZONE ROAD</div><div>EXPERIMENTAL RESTRICTIONS</div></div>						FILE	NWP A2018CONS	
						<div><div>N</div><div>W</div><div>S</div><div>E</div></div>	MAP SCHEDULE	CJ37	



<div><div>Wiltshire Council</div><div>Where everybody matters</div></div>	<div><div>The County of Wiltshire (Parishes of North Wiltshire)</div><div>(Prohibition and Restriction of Waiting, On Street Parking and Clearways) Consolidation Order</div><div>A350 clearway and A429 clearway</div></div> <div>Crown copyright and database rights 2018 Ordnance Survey 100049050</div>						SCALE	1: 1250 @ A3	
							DATE	29/01/2018	
<div>Wiltshire Council</div> <div>County Hall, Bythesea Road,</div> <div>Trowbridge, Wiltshire.</div> <div>BA14 8JN</div>	<div>KEY</div> <div><div><div><div>PARKING</div></div><div><div>RESIDENT PARKING</div></div><div><div>PAY AND DISPLAY</div></div></div><div><div><div>DISABLED PARKING</div></div><div><div>DOCTOR PARKING</div></div><div><div>MOTORCYCLE PARKING</div></div><div><div>LOADING</div></div></div><div><div><div>NO WAITING</div></div><div><div>NO WAITING AND NO LOADING</div></div><div><div>NO WAITING AND NO LOADING AT ANY TIME</div></div><div><div>MULTIPLE RESTRICTIONS</div></div></div><div><div><div>NO WAITING AT ANY TIME</div></div><div><div>NO WAITING AT ANY TIME AND NO LOADING</div></div><div><div>NO WAITING AT ANY TIME AND NO LOADING AT ANY TIME</div></div><div><div>PEDESTRIAN ZONE</div></div></div><div><div><div>TAXI CLEARWAY</div></div><div><div>CLEARWAY</div></div><div><div>ZONE</div></div><div><div>ZONE ROAD</div></div></div><div><div>EXPERIMENTAL RESTRICTIONS</div></div></div>						FILE	NWP A2018CONS	
							<div><div>N</div><div>W</div><div>E</div><div>S</div></div>	MAP SCHEDULE	CK37



<div><div>Wiltshire Council</div><div>Where everybody matters</div></div>	<div><div>The County of Wiltshire (Parishes of North Wiltshire)</div><div>(Prohibition and Restriction of Waiting, On Street Parking and Clearways) Consolidation Order</div><div>A350 clearway and A429 clearway</div></div> <div>Crown copyright and database rights 2018 Ordnance Survey 100049050</div>						SCALE	1: 1250 @ A3	
							DATE	29/01/2018	
<div>Wiltshire Council</div> <div>County Hall, Bythesea Road,</div> <div>Trowbridge, Wiltshire.</div> <div>BA14 8JN</div>	<div><div>KEY</div><div><div><div>PARKING</div><div>RESIDENT PARKING</div><div>PAY AND DISPLAY</div></div><div><div>DISABLED PARKING</div><div>DOCTOR PARKING</div><div>MOTORCYCLE PARKING</div><div>LOADING</div></div><div><div>NO WAITING</div><div>NO WAITING AND NO LOADING</div><div>NO WAITING AND NO LOADING AT ANY TIME</div><div>MULTIPLE RESTRICTIONS</div></div><div><div>NO WAITING AT ANY TIME</div><div>NO WAITING AT ANY TIME AND NO LOADING</div><div>NO WAITING AT ANY TIME AND NO LOADING AT ANY TIME</div><div>PEDESTRIAN ZONE</div></div><div><div>TAXI CLEARWAY</div><div>CLEARWAY</div><div>ZONE</div><div>ZONE ROAD</div></div><div><div>EXPERIMENTAL RESTRICTIONS</div></div></div></div>						FILE	NWP A2018CONS	
							<div><div>N</div><div>W</div><div>S</div><div>E</div></div>	MAP SCHEDULE	CL37



<div><div>Wiltshire Council</div><div>Where everybody matters</div></div> <div>Wiltshire Council County Hall, Bythesea Road, Trowbridge, Wiltshire. BA14 8JN</div>	<div>The County of Wiltshire (Parishes of North Wiltshire) (Prohibition and Restriction of Waiting, On Street Parking and Clearways) Consolidation Order A350 clearway and A429 clearway</div> <div>Crown copyright and database rights 2018 Ordnance Survey 100049050</div>						SCALE	1: 1250 @ A3	
							DATE	29/01/2018	
	<div>KEY</div> <div><div><div>PARKING</div><div>RESIDENT PARKING</div><div>PAY AND DISPLAY</div></div><div><div>DISABLED PARKING</div><div>DOCTOR PARKING</div><div>MOTORCYCLE PARKING</div><div>LOADING</div></div><div><div>NO WAITING</div><div>NO WAITING AND NO LOADING</div><div>NO WAITING AND NO LOADING AT ANY TIME</div><div>MULTIPLE RESTRICTIONS</div></div><div><div>NO WAITING AT ANY TIME</div><div>NO WAITING AT ANY TIME AND NO LOADING</div><div>NO WAITING AT ANY TIME AND NO LOADING AT ANY TIME</div><div>PEDESTRIAN ZONE</div></div><div><div>TAXI CLEARWAY</div><div>CLEARWAY</div><div>ZONE</div><div>ZONE ROAD</div></div><div><div>EXPERIMENTAL RESTRICTIONS</div></div></div>						FILE	NWP A2018CONS	
						<div><div>N</div><div>W</div><div>E</div><div>S</div></div>	MAP SCHEDULE	CM37	

NORTH WILTSHIRE PARISHES - REVISION

ITEM	OPERATION	CURRENT ITEM	ORDER	SEAL	REVOKED	REVOKED ITEM	REVOKED BY
Cover	02/09/2019	000-north-wiltshire-cover-2019-09-02					
North Wiltshire	02/09/2019	000-north-wiltshire-north-area-2019-09-02					
Articles	29/01/2018	00-north-wiltshire-articles-2018-01-29	Order: 3126	Seal: 85904			
Amendment 01	13/05/2019	01-north-wiltshire-amendment-2019-05-13	Order: 3222	Seal: 89339			
Amendment 02	10/12/2018	02-north-wiltshire-amendment-2018-12-10	Order: 3194	Seal: 88268			
Amendment 03	02/09/2019	03-north-wiltshire-amendment-2019-09-02	Order: 3248	Seal: 90140			
Penalty Charge 01	29/01/2018	north-wiltshire-00-penalty-01-2008-03-31	Order: 2468	Not sealed			
Gazetteer	02/09/2019	north-wiltshire-02-gazetteer-2019-09-02					
ASHTON KEYNES					ASHTON KEYNES		
Overview: 2 maps	02/09/2019	north-wiltshire-ashton-keynes-03-overview-2019-09-02					
W60	29/01/2018	north-wiltshire-ashton-keynes-map-schedule-w60-2018-01-29					
X60	29/01/2018	north-wiltshire-ashton-keynes-map-schedule-x60-2018-01-29					
BOX					BOX		
Overview: 9 maps	02/09/2019	north-wiltshire-box-03-overview-2019-09-02					
DF24	29/01/2018	north-wiltshire-box-map-schedule-df24-2018-01-29					
DF25	29/01/2018	north-wiltshire-box-map-schedule-df25-2018-01-29					
DG24	29/01/2018	north-wiltshire-box-map-schedule-dg24-2018-01-29					
DH24	29/01/2018	north-wiltshire-box-map-schedule-dh24-2018-01-29					
DH25	29/01/2018	north-wiltshire-box-map-schedule-dh25-2018-01-29					
DI21	29/01/2018	north-wiltshire-box-map-schedule-di21-2018-01-29					
DJ20	29/01/2018	north-wiltshire-box-map-schedule-dj20-2018-01-29					
DJ21	29/01/2018	north-wiltshire-box-map-schedule-dj21-2018-01-29					
DK20	29/01/2018	north-wiltshire-box-map-schedule-dk20-2018-01-29					
CASTLE COMBE					CASTLE COMBE		
Overview: 10 maps	02/09/2019	north-wiltshire-castle-combe-03-overview-2019-09-02					
CE24	29/01/2018	north-wiltshire-castle-combe-map-schedule-ce24-2018-01-29					
CF24	29/01/2018	north-wiltshire-castle-combe-map-schedule-cf24-2018-01-29					
CF25	29/01/2018	north-wiltshire-castle-combe-map-schedule-cf25-2018-01-29					
CG23	29/01/2018	north-wiltshire-castle-combe-map-schedule-cg23-2018-01-29					
CG24	29/01/2018	north-wiltshire-castle-combe-map-schedule-cg24-2018-01-29					
CH23	29/01/2018	north-wiltshire-castle-combe-map-schedule-ch23-2018-01-29					
CH24	29/01/2018	north-wiltshire-castle-combe-map-schedule-ch24-2018-01-29					
CI23	29/01/2018	north-wiltshire-castle-combe-map-schedule-ci23-2018-01-29					
CJ23	29/01/2018	north-wiltshire-castle-combe-map-schedule-cj23-2018-01-29					
CK23	29/01/2018	north-wiltshire-castle-combe-map-schedule-ck23-2018-01-29					

NORTH WILTSHIRE PARISHES - REVISION

ITEM	OPERATION	CURRENT ITEM	ORDER	SEAL	REVOKED	REVOKED ITEM	REVOKED BY
COLERNE					COLERNE		
Overview: 3 maps	02/09/2019	north-wiltshire-colerne-03-overview-2019-09-02					
DA19	29/01/2018	north-wiltshire-colerne-map-schedule-da19-2018-01-29					
DB18	29/01/2018	north-wiltshire-colerne-map-schedule-db18-2018-01-29					
DB19	29/01/2018	north-wiltshire-colerne-map-schedule-db19-2018-01-29					
HILMARTON					HILMARTON		
Overview: 1 map	02/09/2019	north-wiltshire-hilmarton-03-overview-2019-09-02					
CM59	29/01/2018	north-wiltshire-hilmarton-map-schedule-cm59-2018-01-29					
LACOCK					LACOCK		
Overview: 9 maps	02/09/2019	north-wiltshire-lacock-03-overview-2019-09-02					
DH37	29/01/2018	north-wiltshire-lacock-map-schedule-dh37-2018-01-29					
DI38	29/01/2018	north-wiltshire-lacock-map-schedule-di38-2018-01-29					
DJ38	29/01/2018	north-wiltshire-lacock-map-schedule-dj38-2018-01-29					
DK38	29/01/2018	north-wiltshire-lacock-map-schedule-dk38-2018-01-29					
DK39	29/01/2018	north-wiltshire-lacock-map-schedule-dk39-2018-01-29					
DL38	29/01/2018	north-wiltshire-lacock-map-schedule-dl38-2018-01-29					
DL39	29/01/2018	north-wiltshire-lacock-map-schedule-dl39-2018-01-29					
DL40	29/01/2018	north-wiltshire-lacock-map-schedule-dl40-2018-01-29					
DM38	29/01/2018	north-wiltshire-lacock-map-schedule-dm38-2018-01-29					
LYDIARD MILLICENT					LYDIARD MILLICENT		
Overview: 2 maps	02/09/2019	north-wiltshire-lydiard-millicent-03-overview-2019-09-02					
BC72	29/01/2018	north-wiltshire-lydiard-millicent-map-schedule-bc72-2018-01-29					
BC73	29/01/2018	north-wiltshire-lydiard-millicent-map-schedule-bc73-2018-01-29					
LYDIARD TREGOZE					LYDIARD TREGOZE		
Overview: 1 map	02/09/2019	north-wiltshire-lydiard-tregoze-03-overview-2019-09-02					
BN74	29/01/2018	north-wiltshire-lydiard-tregoze-map-schedule-bn74-2018-01-29					
LYNEHAM					LYNEHAM		
Overview: 4 maps	02/09/2019	north-wiltshire-lyneham-03-overview-2019-09-02					
BY57	29/01/2018	north-wiltshire-lyneham-map-schedule-by57-2018-01-29					
BY58	29/01/2018	north-wiltshire-lyneham-map-schedule-by58-2018-01-29					
BZ59	29/01/2018	north-wiltshire-lyneham-map-schedule-bz59-2018-01-29					
CA59	29/01/2018	north-wiltshire-lyneham-map-schedule-ca59-2018-01-29					

NORTH WILTSHIRE PARISHES - REVISION

ITEM	OPERATION	CURRENT ITEM	ORDER	SEAL	REVOKED	REVOKED ITEM	REVOKED BY
MARSTON MEYSEY					MARSTON MEYSEY		
Overview: 10 maps	02/09/2019	north-wiltshire-marston-meysey-03-overview-2019-09-02					
K81	29/01/2018	north-wiltshire-marston-meysey-map-schedule-k81-2018-01-29					
L80	29/01/2018	north-wiltshire-marston-meysey-map-schedule-l80-2018-01-29					
L81	29/01/2018	north-wiltshire-marston-meysey-map-schedule-l81-2018-01-29					
O80	29/01/2018	north-wiltshire-marston-meysey-map-schedule-o80-2018-01-29					
P80	29/01/2018	north-wiltshire-marston-meysey-map-schedule-p80-2018-01-29					
S80	29/01/2018	north-wiltshire-marston-meysey-map-schedule-s80-2018-01-29					
S81	29/01/2018	north-wiltshire-marston-meysey-map-schedule-s81-2018-01-29					
S82	29/01/2018	north-wiltshire-marston-meysey-map-schedule-s82-2018-01-29					
S83	29/01/2018	north-wiltshire-marston-meysey-map-schedule-s83-2018-01-29					
T80	29/01/2018	north-wiltshire-marston-meysey-map-schedule-t80-2018-01-29					
PURTON					PURTON		
Overview: 15 maps	02/09/2019	north-wiltshire-purton-03-overview-2019-09-02					
AP76	29/01/2018	north-wiltshire-purton-map-schedule-ap76-2018-01-29					
AQ76	29/01/2018	north-wiltshire-purton-map-schedule-aq76-2018-01-29					
AQ77	29/01/2018	north-wiltshire-purton-map-schedule-aq77-2018-01-29					
AV73	29/01/2018	north-wiltshire-purton-map-schedule-av73-2018-01-29					
AW73	29/01/2018	north-wiltshire-purton-map-schedule-aw73-2018-01-29					
AX71	29/01/2018	north-wiltshire-purton-map-schedule-ax71-2018-01-29					
AX72	29/01/2018	north-wiltshire-purton-map-schedule-ax72-2018-01-29					
AX73	29/01/2018	north-wiltshire-purton-map-schedule-ax73-2018-01-29					
AY76	13/05/2019	north-wiltshire-purton-map-schedule-ay76-2019-05-13					
AY77	13/05/2019	north-wiltshire-purton-map-schedule-ay77-2019-05-13					
AY78	02/09/2019	north-wiltshire-purton-map-schedule-ay78-2019-09-02					
AY79	02/09/2019	north-wiltshire-purton-map-schedule-ay79-2019-09-02					
AZ77	13/05/2019	north-wiltshire-purton-map-schedule-az77-2019-05-13					
AZ78	02/09/2019	north-wiltshire-purton-map-schedule-az78-2019-09-02			13/05/2019	north-wiltshire-purton-map-schedule-az78-2019-05-13	Order: xxxx
AZ79	02/09/2019	north-wiltshire-purton-map-schedule-az79-2019-09-02					
SHERSTON					SHERSTON		
Overview: 3 maps	02/09/2019	north-wiltshire-sherston-03-overview-2019-09-02					
BC26	29/01/2018	north-wiltshire-sherston-map-schedule-bc26-2018-01-29					
BD25	29/01/2018	north-wiltshire-sherston-map-schedule-bd25-2018-01-29					
BD26	29/01/2018	north-wiltshire-sherston-map-schedule-bd26-2018-01-29					

NORTH WILTSHIRE PARISHES - REVISION

ITEM	OPERATION	CURRENT ITEM	ORDER	SEAL	REVOKED	REVOKED ITEM	REVOKED BY
STANTON ST. QUINTIN					STANTON ST. QUINTIN		
Overview: 2 maps	02/09/2019	north-wiltshire-stanton-st-quintin-03-overview-2019-09-02					
BU38	29/01/2018	north-wiltshire-stanton-st-quintin-map-schedule-bu38-2018-01-29					
BV38	29/01/2018	north-wiltshire-stanton-st-quintin-map-schedule-bv38-2018-01-29					
SUTTON BENDER					SUTTON BENDER		
Overview: 1 map	02/09/2019	north-wiltshire-sutton-bender-03-overview-2019-09-02					
CB44	10/12/2018	north-wiltshire-sutton-bender-map-schedule-cb44-2018-12-10					
A350 + A429 CLEARWAY					A350 + A429 CLEARWAY		
Overview: 17 maps	02/09/2019	north-wiltshire-x-a350-clearway-03-overview-2019-09-02					
BX38	29/01/2018	north-wiltshire-x-a350-clearway-map-schedule-bx38-2018-01-29					
BY38	29/01/2018	north-wiltshire-x-a350-clearway-map-schedule-by38-2018-01-29					
BZ38	29/01/2018	north-wiltshire-x-a350-clearway-map-schedule-bz38-2018-01-29					
CA38	29/01/2018	north-wiltshire-x-a350-clearway-map-schedule-ca38-2018-01-29					
CB38	29/01/2018	north-wiltshire-x-a350-clearway-map-schedule-cb38-2018-01-29					
CC38	29/01/2018	north-wiltshire-x-a350-clearway-map-schedule-cc38-2018-01-29					
CD38	29/01/2018	north-wiltshire-x-a350-clearway-map-schedule-cd38-2018-01-29					
CE38	29/01/2018	north-wiltshire-x-a350-clearway-map-schedule-ce38-2018-01-29					
CF38	29/01/2018	north-wiltshire-x-a350-clearway-map-schedule-cf38-2018-01-29					
CG37	29/01/2018	north-wiltshire-x-a350-clearway-map-schedule-cg37-2018-01-29					
CG38	29/01/2018	north-wiltshire-x-a350-clearway-map-schedule-cg38-2018-01-29					
CH37	29/01/2018	north-wiltshire-x-a350-clearway-map-schedule-ch37-2018-01-29					
CI37	29/01/2018	north-wiltshire-x-a350-clearway-map-schedule-ci37-2018-01-29					
CJ37	29/01/2018	north-wiltshire-x-a350-clearway-map-schedule-cj37-2018-01-29					
CK37	29/01/2018	north-wiltshire-x-a350-clearway-map-schedule-ck37-2018-01-29					
CL37	29/01/2018	north-wiltshire-x-a350-clearway-map-schedule-cl37-2018-01-29					
CM37	29/01/2018	north-wiltshire-x-a350-clearway-map-schedule-cm37-2018-01-29					