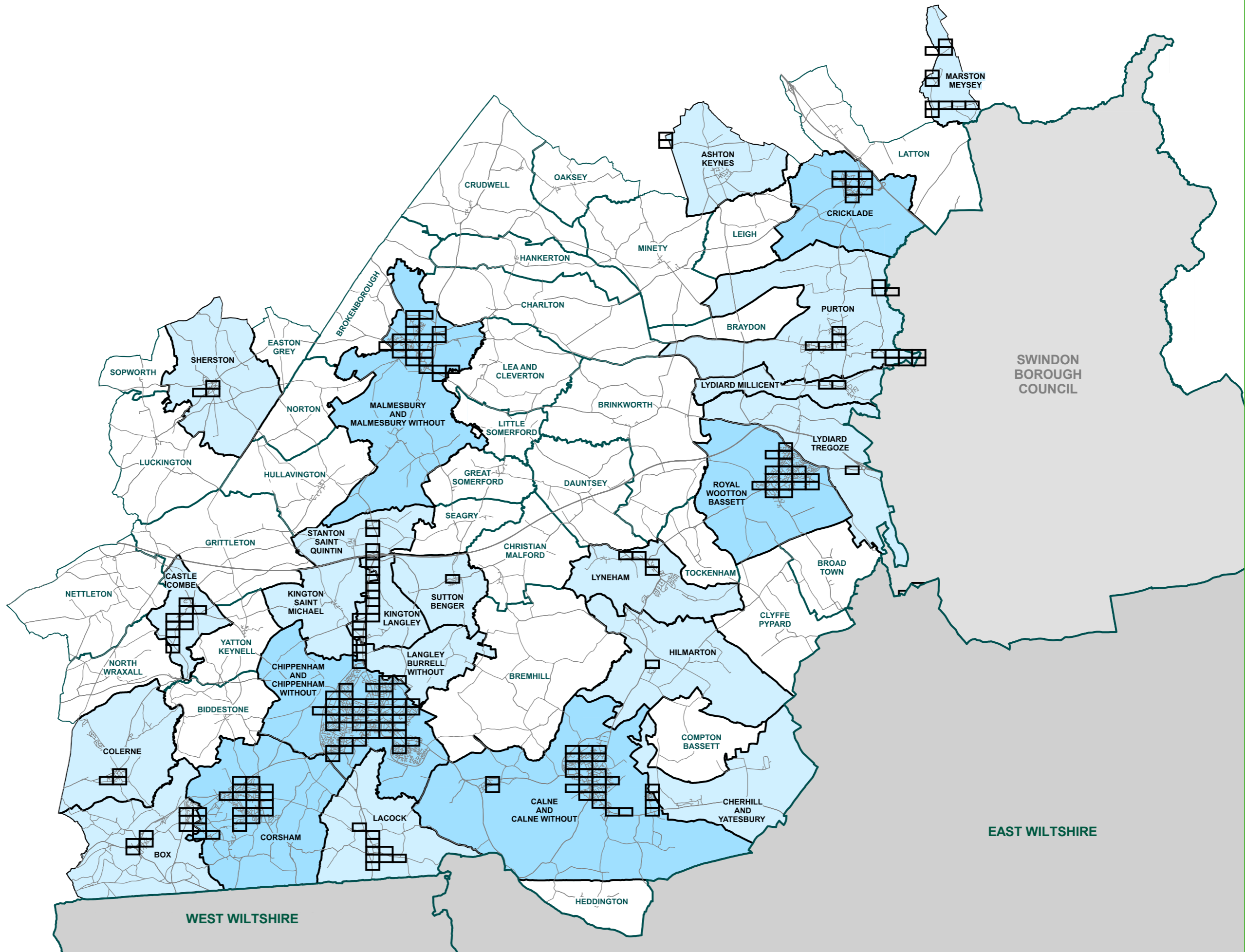


**MAP BASED TRAFFIC REGULATION ORDER
(MBTRO)**

**THE COUNTY OF WILTSHIRE
(MALMESBURY AND MALMESBURY WITHOUT)
(PROHIBITION AND RESTRICTION OF WAITING, TAXI RANK CLEARWAYS AND ON STREET PARKING)
CONSOLIDATION ORDER
2017**



KEY

- TOWN CONSOLIDATION ORDER AREAS
- PARISH CONSOLIDATION ORDER AREA
- PARISH AREAS WITH NO MAP SCHEDULES
- MAP SCHEDULE AREA



WILTSHIRE COUNCIL**THE COUNTY OF WILTSHIRE (MALMESBURY AND MALMESBURY WITHOUT) (PROHIBITION AND RESTRICTION OF WAITING, TAXI RANK CLEARWAYS AND ON STREET PARKING) CONSOLIDATION ORDER 2017 (AMENDMENT NO.1) ORDER 2018**

The Council of the County of Wiltshire in exercise of its powers under Sections 1, 2, 4, 32, 35, 45, 46, 49, 51, 53 and Part IV of Schedule 9 of the Road Traffic Regulation Act 1984 (hereinafter referred to as “the Act of 1984”) as amended and the Traffic Management Act 2004 (hereinafter referred to as “the Act of 2004”) as amended and of all other enabling powers and after consultation with the Chief Officer of Police in accordance with Part III of Schedule 9 to the Act of 1984 hereby makes the following Order.

1. The County of Wiltshire (Malmesbury and Malmesbury Without) (Prohibition and Restriction of Waiting, Taxi Rank Clearways and On Street Parking) Consolidation Order 2017 shall be amended by:-
 - (a) The deletion of Article 29(a) and replacement with the following wording:

29. (a) The P&D parking places identified on the plans attached to this Order are authorised to be used on such days during such hours as identified on the plans attached to this Order and shall be subject to a charge of 60 pence for the first hour and 1 pound 50 pence for the second hour of parking Monday-Saturday for a maximum stay of two hours and 60 pence per visit on a Sunday for a maximum stay of two hours.
 - (b) The deletion of the interpretation of “permitted hours” and replacement with the following wording:

“permitted hours” means the hours identified for permitted parking (including parking in a disabled parking bay or in a loading bay area) on the plans attached to this Order
 - (c) The revocation of the Map Schedule specified in the First Schedule to this Order and the insertion of the Map Schedule specified in the Second Schedule to this Order, the effect of which will be to amend the operational hours of the Pay and Display parking on Cross Hayes from Pay and Display Mon-Sat 9am-6pm 2 hours No return within 2 hours to **Pay and Display Mon-Sat 9am-6pm Sun 10am-4pm 2 hours No return within 2 hours.**
3. This Order shall come into operation on 19th November 2018 and may be cited as The County of Wiltshire (Malmesbury and Malmesbury Without) (Prohibition and Restriction of Waiting, Taxi Rank Clearways and On Street Parking) Consolidation Order 2017 (Amendment No.1) Order 2018.

FIRST SCHEDULEMap Schedule to be revoked

Map Schedule	Date
AY42	21/08/2017

SECOND SCHEDULEMap Schedule to be inserted

Map Schedule	Date
AY42	19/11/2018

THE COMMON SEAL of WILTSHIRE COUNCIL was hereunto affixed this 6th day of November 2018 in the presence of: -

seal-88171

WILTSHIRE COUNCIL**THE COUNTY OF WILTSHIRE (MALMESBURY AND MALMESBURY WITHOUT)
(PROHIBITION AND RESTRICTION OF WAITING, TAXI RANK CLEARWAYS AND
ON STREET PARKING) CONSOLIDATION ORDER 2017 (AMENDMENT NO.2) ORDER 2018**

The Council of the County of Wiltshire in exercise of its powers under Sections 1, 2, 4, 32, 35, 45, 46, 49, 51, 53 and Part IV of Schedule 9 of the Road Traffic Regulation Act 1984 (hereinafter referred to as “the Act of 1984”) as amended and the Traffic Management Act 2004 (hereinafter referred to as “the Act of 2004”) as amended and of all other enabling powers and after consultation with the Chief Officer of Police in accordance with Part III of Schedule 9 to the Act of 1984 hereby makes the following Order.

1. The County of Wiltshire (Malmesbury and Malmesbury Without) (Prohibition and Restriction of Waiting, Taxi Rank Clearways and On Street Parking) Consolidation Order 2017 shall be amended by the revocation of the Map Schedule specified in the First Schedule to this Order and the insertion of the Map Schedules specified in the Second Schedule to this Order.
2. The effect of the Order will be to introduce **No Waiting at any time** on the following lengths of road:

B4040 Holloway (Whychurch Hill) – south east side – from its junction with Holloway (leading to Blicks Hill) to a point 184 metres north of that junction

B4040 Holloway (Whychurch Hill) – south east side – from a point 190 metres north of its junction with Holloway (leading to Blicks Hill) to its roundabout junction with A429 Malmesbury Bypass

B4040 Holloway (Whychurch Hill) – north west side – from a point 50 metres north of its junction with Holloway (leading to Blicks Hill) to its roundabout junction with A429 Malmesbury Bypass

This Order shall come into operation on 12th November 2018 and may be cited as The County of Wiltshire (Malmesbury and Malmesbury Without) (Prohibition and Restriction of Waiting, Taxi Rank Clearways and On Street Parking) Consolidation Order 2017 (Amendment No.2) Order 2018.

FIRST SCHEDULEMap Schedule to be revoked

Map Schedule	Date
AX42	21/08/2017

SECOND SCHEDULEMap Schedules to be inserted

Map Schedule	Date
AV43	12/11/2018
AW42	12/11/2018
AW43	12/11/2018
AX42	12/11/2018

THE COMMON SEAL of WILTSHIRE COUNCIL was hereunto affixed this 30th day of October 2018
in the presence of: -

seal-88112

WILTSHIRE COUNCIL**THE COUNTY OF WILTSHIRE (MALMESBURY AND MALMESBURY WITHOUT)
(PROHIBITION AND RESTRICTION OF WAITING, TAXI RANK CLEARWAYS
AND ON STREET PARKING) CONSOLIDATION ORDER 2017 (AMENDMENT NO.3) ORDER 2019**

The Council of the County of Wiltshire in exercise of its powers under Sections 1, 2, 4, 32, 35, 45, 46, 49, 51, 53 and Part IV of Schedule 9 of the Road Traffic Regulation Act 1984 (hereinafter referred to as “the Act of 1984”) as amended and the Traffic Management Act 2004 (hereinafter referred to as “the Act of 2004”) as amended and of all other enabling powers and after consultation with the Chief Officer of Police in accordance with Part III of Schedule 9 to the Act of 1984 hereby makes the following Order.

1. The County of Wiltshire (Malmesbury and Malmesbury Without) (Prohibition and Restriction of Waiting, Taxi Rank Clearways and On Street Parking) Consolidation Order 2017 shall be amended by the revocation of the Map Schedule specified in the First Schedule to this Order and the insertion of the Map Schedule specified in the Second Schedule to this Order.
2. The effect of the Order will be to amend the Pay and Display Parking on Cross Hayes from Pay and Display Mon-Sat 8am-6pm and Sun 10am-4pm 2 hours No return within 2 hours to **Pay and Display Parking Mon-Sat 9am-6pm Sun 10am-4pm 2 hours No return within 2 hours** for administrative purposes only.
3. This Order shall come into operation on 27th May 2019 and may be cited as The County of Wiltshire (Malmesbury and Malmesbury Without) (Prohibition and Restriction of Waiting, Taxi Rank Clearways and On Street Parking) Consolidation Order 2017 (Amendment No.3) Order 2019.

FIRST SCHEDULEMap Schedule to be revoked

Map Schedule	Date
AY42	19/11/2018

SECOND SCHEDULEMap Schedule to be inserted

Map Schedule	Date
AY42	27/05/2019

THE COMMON SEAL of WILTSHIRE COUNCIL was hereunto affixed this 14th day of May 2019 in the presence of: -

seal-89458

WILTSHIRE COUNCIL**THE COUNTY OF WILTSHIRE (MALMESBURY AND MALMESBURY WITHOUT) (PROHIBITION AND RESTRICTION OF WAITING, TAXI RANK CLEARWAYS AND ON STREET PARKING) CONSOLIDATION ORDER 2017 (AMENDMENT NO.4) ORDER 2020**

The Council of the County of Wiltshire in exercise of its powers under Sections 1, 2, 4, 32, 35, 45, 46, 49, 51, 53 and Part IV of Schedule 9 of the Road Traffic Regulation Act 1984 (hereinafter referred to as “the Act of 1984”) as amended and the Traffic Management Act 2004 (hereinafter referred to as “the Act of 2004”) as amended and of all other enabling powers and after consultation with the Chief Officer of Police in accordance with Part III of Schedule 9 to the Act of 1984 hereby makes the following Order.

1. The County of Wiltshire (Malmesbury and Malmesbury Without) (Prohibition and Restriction of Waiting, Taxi Rank Clearways and On Street Parking) Consolidation Order 2017 shall be amended by the revocation of the Map Schedules specified in the First Schedule to this Order and the insertion of the Map Schedules specified in the Second Schedule to this Order.

2. The effect of the Order will be to: -

Introduce **No waiting at any time** on the following lengths of road: -

Athelstan Road – both sides – from its junction with St Aldhelm Road to a point 10 metres south west of that junction

Lipman Way – south side – from its junction with St Bernard Lovell Road to a point 35 metres west of that junction

Sir Bernard Lovell Road – north west side – from its junction with the B4042 Swindon Road to a point 11 metres north east of that junction

Sir Bernard Lovell Road – south east side – from its junction with the B4042 Swindon Road to a point 27 metres north east of that junction

Sir Bernard Lovell Road – west side – from its junction with Lipman Way to a point 30 metres south of that junction

St Aldhelm Road – south west side – from a point 15 metres south east of its junction with Athelstan road to a point 19 metres north west of that junction

To extend the current **No waiting at any time** on the west side of **High Street** (between The Kings Arms Hotel and No. 29 High Street) by 2 metres to the north and approximately 1.6 metres to the south; therefore reducing the existing Parking Mon-Sat 8am-6pm 1 hour No return within 1 hour on either side of the No waiting at any time to reflect this extension.

These restrictions will replace any existing restrictions currently in force in the town of Malmesbury.

3. This Order shall come into operation on 16th March 2020 and may be cited as The County of Wiltshire (Malmesbury and Malmesbury Without) (Prohibition and Restriction of Waiting, Taxi Rank Clearways and On Street Parking) Consolidation Order 2017 (Amendment No.4) Order 2020.

FIRST SCHEDULEMap Schedule to be revoked

Map Schedule	Date
AW40	21/08/2017
AX40	21/08/2017
AY42	27/05/2019

SECOND SCHEDULEMap Schedule to be inserted

Map Schedule	Date
AW40	16/03/2020
AX40	16/03/2020
AY42	16/03/2020
BA43	16/03/2020
BA44	16/03/2020
BB43	16/03/2020

THE COMMON SEAL of WILTSHIRE COUNCIL was hereunto affixed this 3rd day of March 2020 in the presence of: -

seal-91491

WILTSHIRE COUNCIL**THE COUNTY OF WILTSHIRE (MALMESBURY AND MALMESBURY WITHOUT)
(PROHIBITION AND RESTRICTION OF WAITING, TAXI RANK CLEARWAYS
AND ON STREET PARKING) CONSOLIDATION ORDER 2017 (AMENDMENT NO.5) ORDER 2021**

The Council of the County of Wiltshire in exercise of its powers under Sections 1, 2, 4, 32, 35, 45, 46, 49, 51, 53 and Part IV of Schedule 9 of the Road Traffic Regulation Act 1984 (hereinafter referred to as “the Act of 1984”) as amended and the Traffic Management Act 2004 (hereinafter referred to as “the Act of 2004”) as amended and of all other enabling powers and after consultation with the Chief Officer of Police in accordance with Part III of Schedule 9 to the Act of 1984 hereby makes the following Order.

1. The County of Wiltshire (Malmesbury and Malmesbury Without) (Prohibition and Restriction of Waiting, Taxi Rank Clearways and On Street Parking) Consolidation Order 2017 shall be amended by the insertion of the Map Schedules specified in the Schedule to this Order.

2. The effect of the Order will be to introduce **No waiting at any time** on the following lengths of road:-

Carnival Close – south and east sides – from a point 5.6 metres to the north of the southern end of the turning head (adjacent to No. 9 Carnival Close) for a length of 13 metres in a north and then easterly direction.

Carnival Close (turning head) – west side – from its southern end for a length of 20 metres in a northerly direction

Carnival Close – north side – from the western boundary of No. 25 Carnival Close for a length of 14 metres in a westerly direction

Devereux Mews – south west side – from its junction with Wheeler Way for a length of 40 metres in an easterly direction

Gilmore Road – north and east side – from a point 5 metres east of the eastern boundary of No. 23 Gilmore Road including the turning head area to a point opposite the north eastern boundary of No. 8 Gilmore Road

These restrictions will replace any existing restrictions currently in force in the town of Malmesbury.

3. This Order shall come into operation on 13th September 2021 and may be cited as The County of Wiltshire (Malmesbury and Malmesbury Without) (Prohibition and Restriction of Waiting, Taxi Rank Clearways and On Street Parking) Consolidation Order 2017 (Amendment No.5) Order 2021.

SCHEDULE**Map Schedules to be inserted**

Map Schedule	Date
AT41	13/09/2021
AT42	13/09/2021
AU41	13/09/2021

THE COMMON SEAL of WILTSHIRE COUNCIL was hereunto affixed this 1st day of September 2021 in the presence of: -

seal-10370

MALMESBURY AND MALMESBURY WITHOUT GAZETTEER

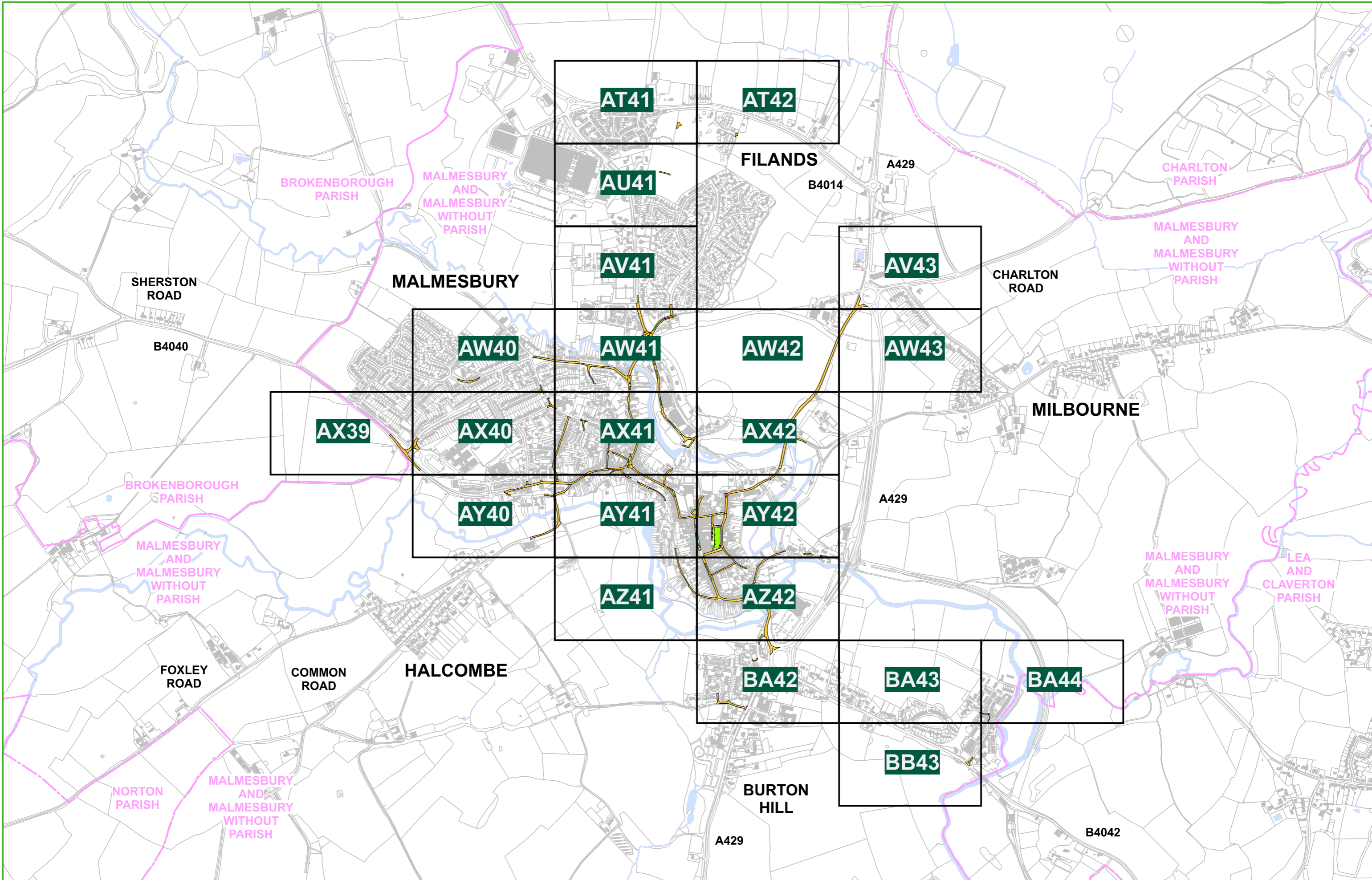
STREET NAME	MAP SCHEDULE				
ABBEY ROW B4040	* AX41	AY41			
ARCHES LANE	BA42				
ATHELSTAN ROAD	* AW40	AX40			
BARLEY CLOSE	BA42				
BASEVI CLOSE	AW40				
BASKERVILLE HILL	AY42				
BREMILHAM ROAD	AX40	AY40			
BRISTOL STREET B4040	AX41	AY40	AY41		
BURNHAM ROAD	* AX40	AX41			
BURNIVALE	* AX41	AY41			
BURTON HILL A429	AZ42	BA42			
CARNIVAL CLOSE	AT41				
CORN GASTONS	AX39	AX40			
CORN GASTONS SCHOOL ACCESS	AX40				
CRAB TREE CLOSE	AY40				
CROSS HAYES CAR PARK	AY42				
CROSS HAYES LANE	AY42				
DARK LANE	AY40	AY41			
DEVEREAUX MEWS	AU41				
FOUNDRY ROAD	AX41				
FOXLEY ROAD	AY40	AY41			
GASTONS ROAD	AX40	AX41	AY41		
GILMORE ROAD	AT42				
GLOUCESTER ROAD C68	AW41	AX41			
GLOUCESTER STREET	AY41				
HARPERS LANE	* AX41	AY41			
HIGH STREET B4014	AY41	AY42	AZ42	BA42	
HODGE LANE	AX40				
HOLLOWAY B4040	AX42	AY42			
HOLLOWAY BLICKS HILL	AX42				
HOLLOWAY WHYCHURCH HILL B4040	AV43	AW42	AW43	AX42	

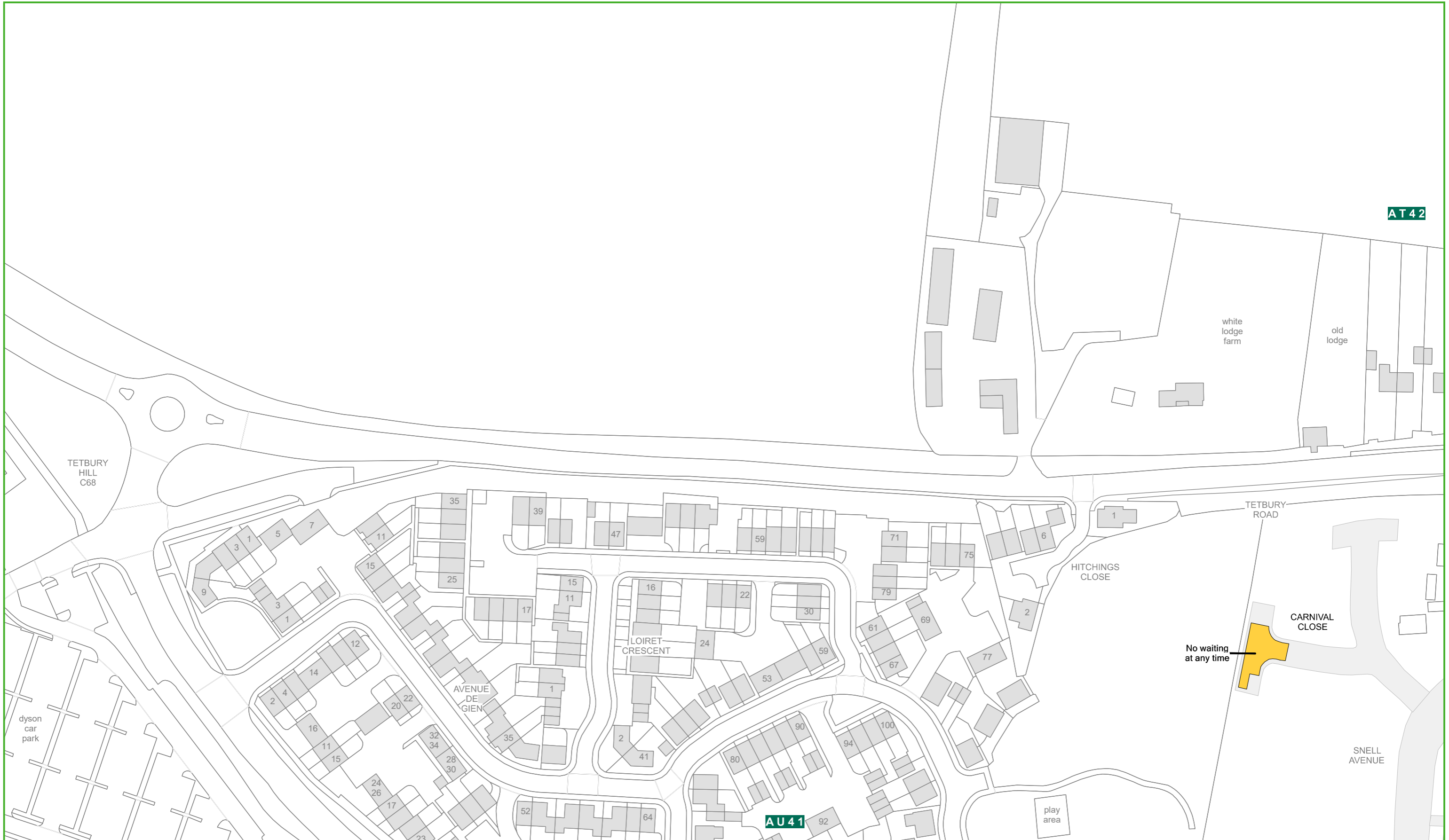
* STREET NAME MAY NOT BE VISIBLE ON MAP

MALMESBURY AND MALMESBURY WITHOUT GAZETTEER

STREET NAME	MAP SCHEDULE		
HORSEFAIR	AX41		
HUDSON ROAD	AX41		
INGRAM STREET	AZ42		
KATIFER LANE	AX41		
KINGS WALL	AY41	AZ41	AZ42
LIPMAN WAY	BA43	BA44	
LOVERS LANE	AX41	AX42	
MARKET CROSS	AY41	AY42	
MARKET LANE	AY42		
MILL LANE	AX41	AY41	
OLD ALEXANDER ROAD	AW40		
OLD RAILWAY CLOSE	AV41		
OLD STATION MEWS	AW41	AX41	
ORCHARD COURT	BA42		
OXFORD STREET B4040	* AY41	AY42	
PARK ROAD	AW40	AW41	
POOL GASTONS ROAD	AX40		
REEDS FARM ROAD	AW41		
SAINT ALDHELM ROAD	AX40		
SAINT DENNIS ROAD B4040	AY42		
SAINT JOHNS STREET	AY42	AZ42	
SHERSTON ROAD B4040	AX39	AX40	
SILVER STREET	* AY42	AZ42	
SIR BERNARD LOVELL ROAD	BA44	BB43	
SWINDON ROAD B4042	BB43		
TETBURY HILL C68	AV41	AW41	
THE TRIANGLE	AX41		
WEBBS WAY	AV41	AW41	
WEST STREET	AX41		
WILLOW VIEW CLOSE	AW41		

* STREET NAME MAY NOT BE VISIBLE ON MAP





Wiltshire Council

**THE COUNTY OF WILTSHIRE (MALMESBURY AND MALMESBURY WITHOUT)
(PROHIBITION AND RESTRICTION OF WAITING, TAXI RANK CLEARWAYS AND ON STREET PARKING)
CONSOLIDATION ORDER 2017**

SCALE 1:1250
DATE 13/09/2021
FILE MALM2017CONS
MAP AT41

Crown copyright and database rights 2021 Ordnance Survey 100049050

Wiltshire Council
County Hall, Bythesea Road,
Trowbridge, Wiltshire.
BA14 8JN

KEY	
PARKING	DISABLED PARKING
RESIDENT PARKING	DOCTOR PARKING
PAY AND DISPLAY	MOTORCYCLE PARKING
LOADING	NO WAITING
MULTIPLE RESTRICTIONS	NO WAITING AND NO LOADING
NO WAITING	NO WAITING AND NO LOADING AT ANY TIME
NO WAITING AT ANY TIME	NO WAITING AT ANY TIME AND NO LOADING AT ANY TIME
NO WAITING AT ANY TIME AND NO LOADING	PEDESTRIAN ZONE
TAXI CLEARWAY	CLEARWAY
CLEARWAY	ZONE
EXPERIMENTAL RESTRICTIONS	ZONE ROAD

AT41



Wiltshire Council

**THE COUNTY OF WILTSHIRE (MALMESBURY AND MALMESBURY WITHOUT)
(PROHIBITION AND RESTRICTION OF WAITING, TAXI RANK CLEARWAYS AND ON STREET PARKING)
CONSOLIDATION ORDER 2017**

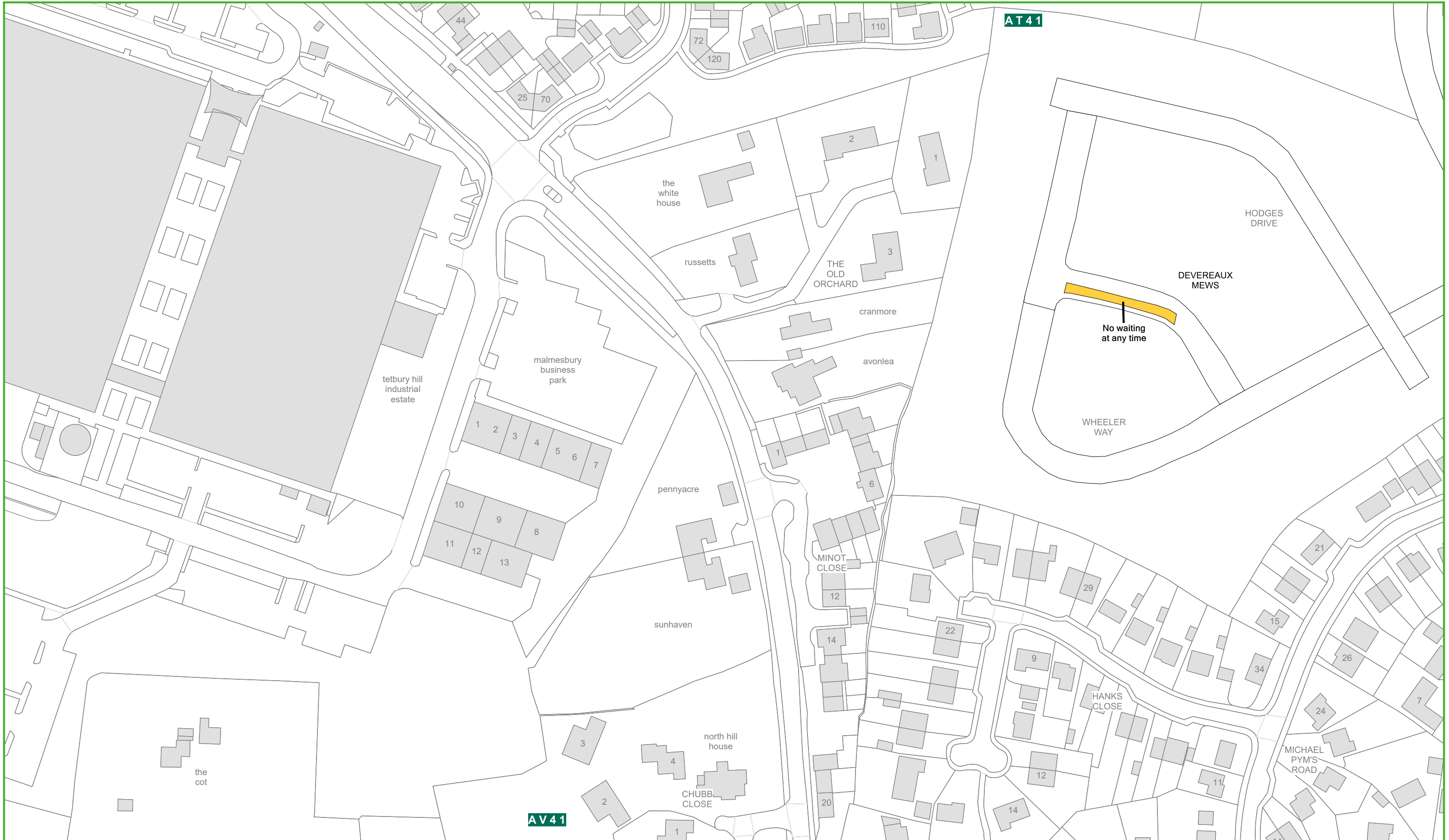
Crown copyright and database rights 2021 Ordnance Survey 100049050

SCALE	1:1250	
DATE	13/092021	

Wiltshire Council
County Hall, Bythesea Road,
Trowbridge, Wiltshire.
BA14 8JN

KEY						
PARKING	DISABLED PARKING	NO WAITING	NO WAITING AT ANY TIME	TAXI CLEARWAY	EXPERIMENTAL RESTRICTIONS	
RESIDENT PARKING	DOCTOR PARKING	NO WAITING AND NO LOADING	NO WAITING AT ANY TIME AND NO LOADING	CLEARWAY		
PAY AND DISPLAY	MOTORCYCLE PARKING	NO WAITING AND NO LOADING AT ANY TIME	NO WAITING AT ANY TIME AND NO LOADING AT ANY TIME	ZONE		
LOADING	MULTIPLE RESTRICTIONS	PEDESTRIAN ZONE	ZONE ROAD			

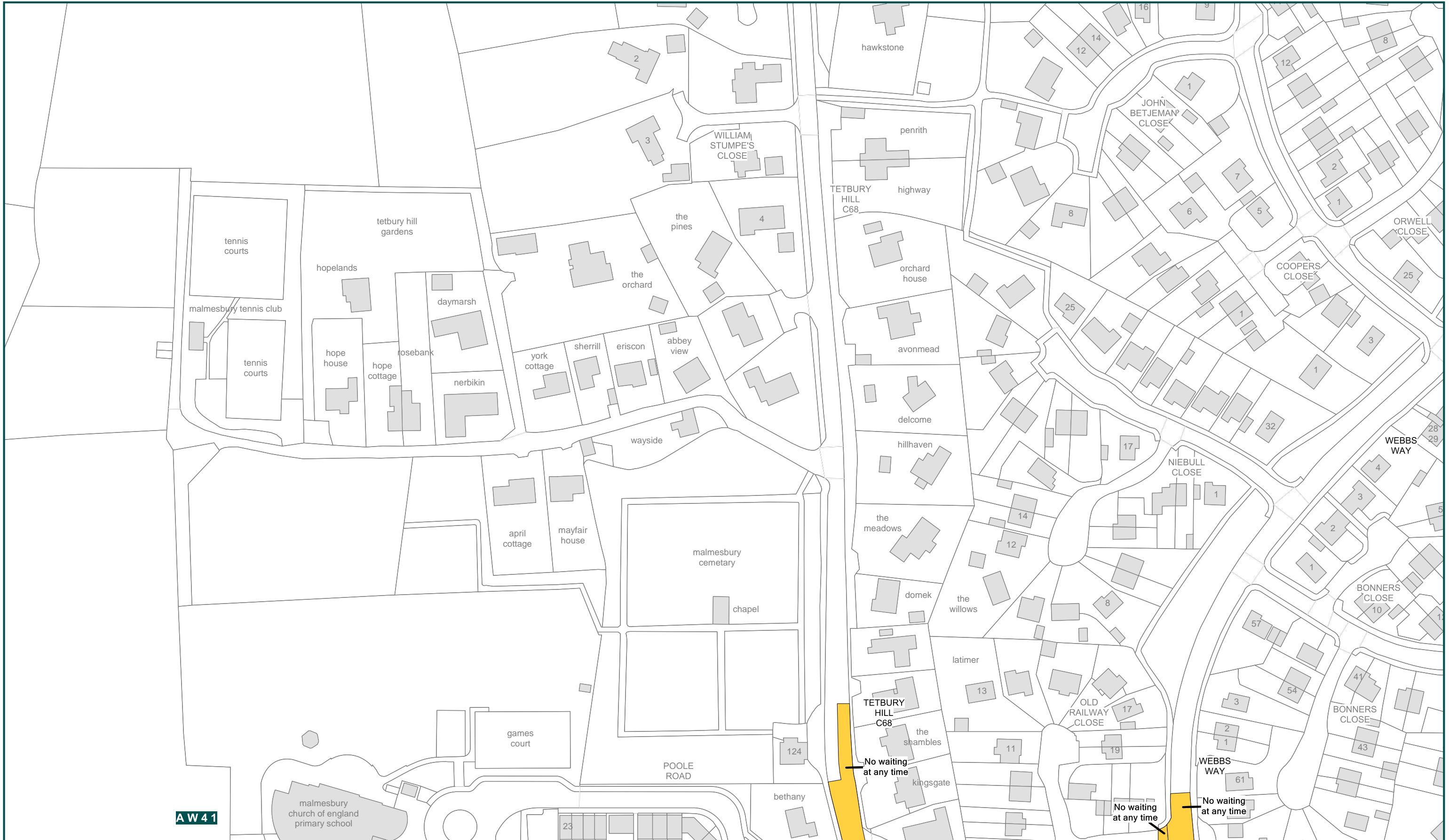
FILE	MALM2017CONS
MAP	AT42



Wiltshire Council
County Hall, Bythesea Road,
Trowbridge, Wiltshire.
BA14 8JN

KEY	
PARKING	DISABLED PARKING
RESIDENT PARKING	NO WAITING
PAY AND DISPLAY	DOCTOR PARKING
LOADING	NO WAITING AND NO LOADING
LOADING	NO WAITING AND NO LOADING AT ANY TIME
LOADING	MULTIPLE RESTRICTIONS
LOADING	NO WAITING AT ANY TIME
LOADING	NO WAITING AT ANY TIME AND NO LOADING
LOADING	NO WAITING AT ANY TIME AND NO LOADING AT ANY TIME
LOADING	PEDESTRIAN ZONE
LOADING	TAXI CLEARWAY
LOADING	CLEARWAY
LOADING	ZONE
LOADING	ZONE ROAD
LOADING	EXPERIMENTAL RESTRICTIONS

FILE	MALM2017CONS
MAP	AU41



AW41



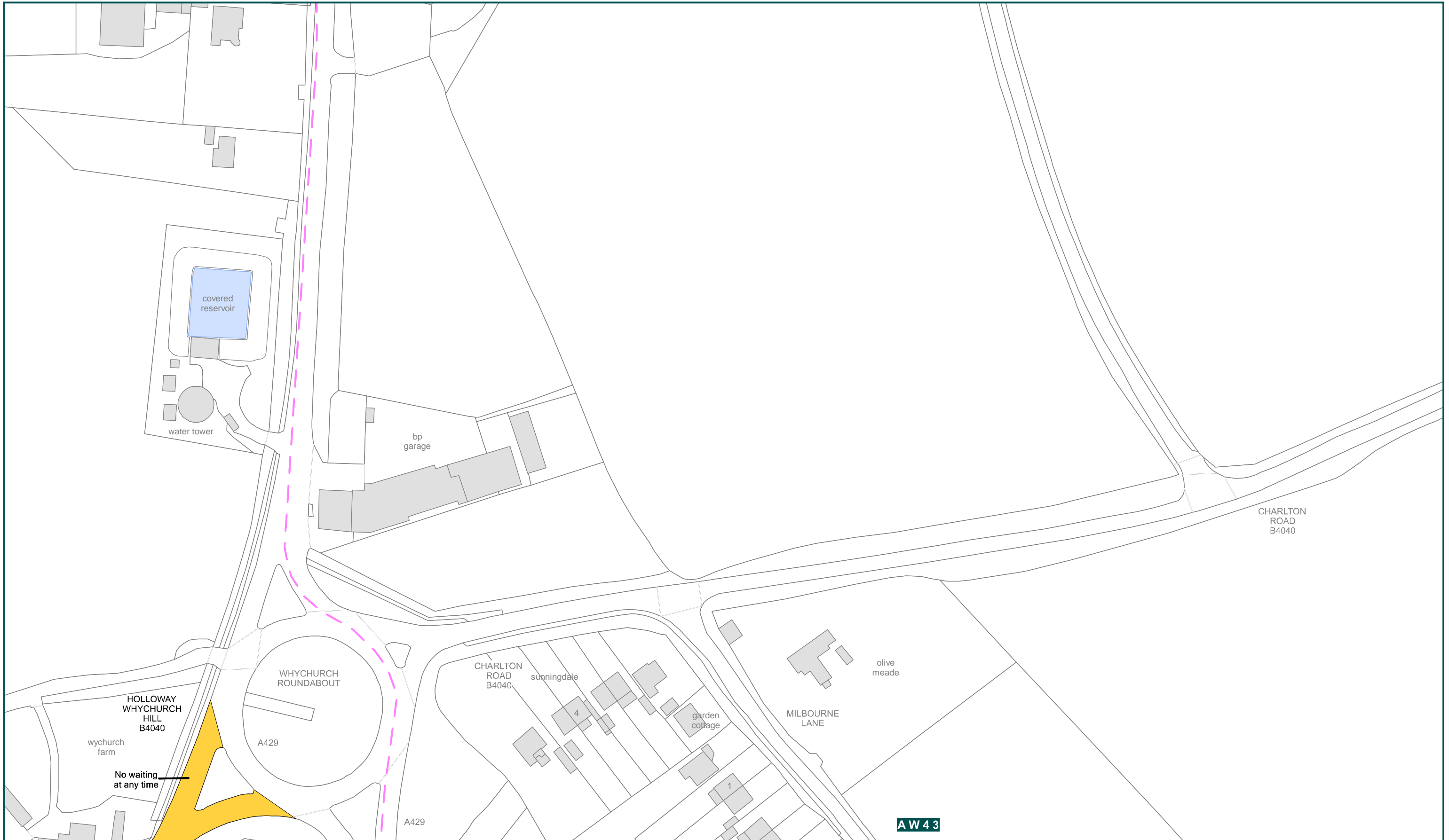
**The County of Wiltshire (Malmesbury and Malmesbury Without)
(Prohibition and Restriction of Waiting, Taxi Rank Clearways and On Street Parking) Consolidation Order
Malmesbury and Malmesbury Without**

Crown copyright and database rights 2017 Ordnance Survey 100049050

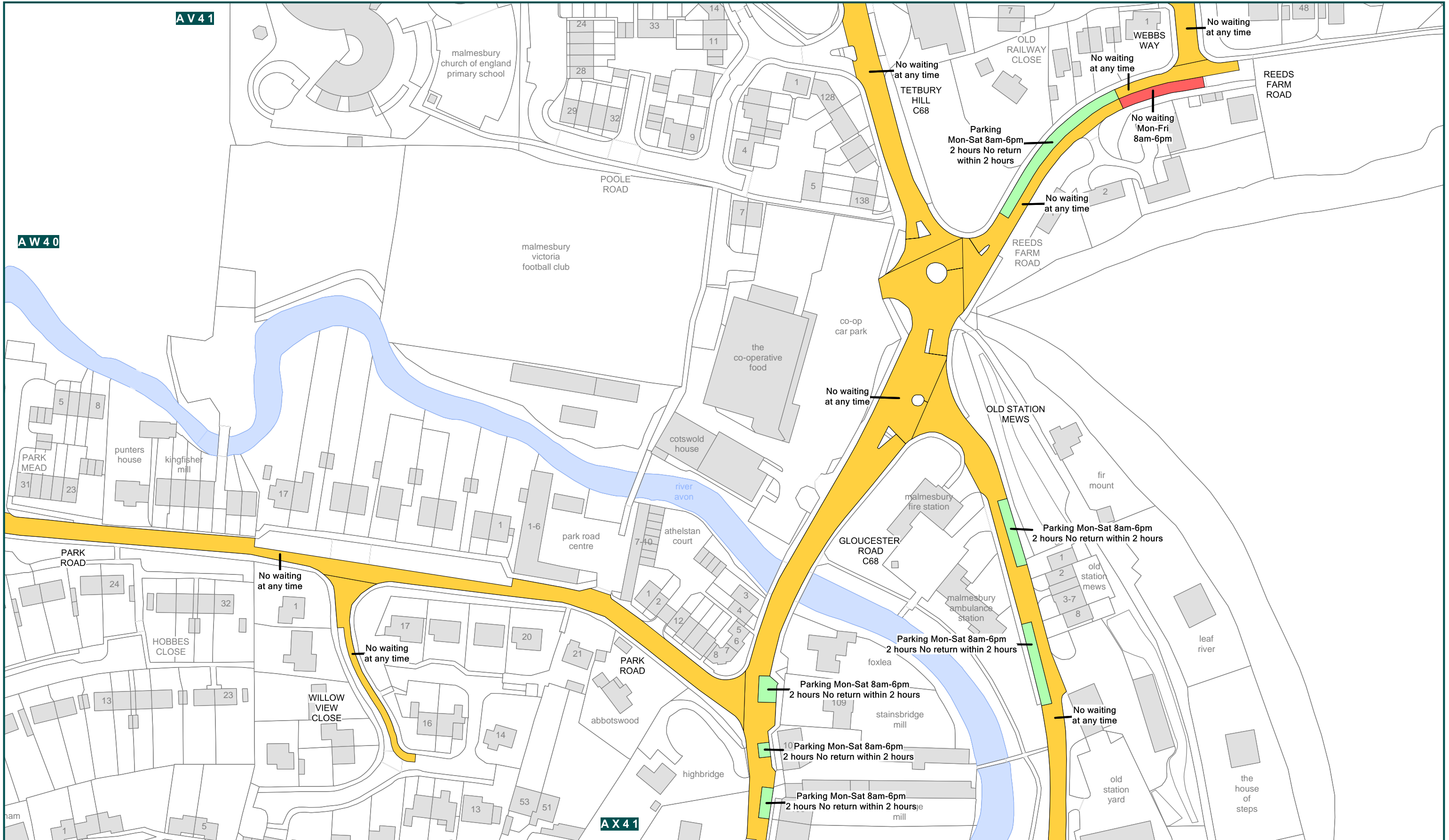
SCALE	1: 1250 @ A3	
DATE	21/08/2017	
FILE	MALM2017CONS	
	MAP SCHEDULE	AV41

Wiltshire Council
County Hall, Bythesea Road,
Trowbridge, Wiltshire.
BA14 8JN


KEY	
	PARKING
	DOCTOR PARKING
	RESIDENT PARKING
	PAY AND DISPLAY
	DISABLED PARKING
	DOCTOR PARKING
	MOTORCYCLE PARKING
	LOADING
	NO WAITING
	NO WAITING AND NO LOADING
	NO WAITING AND NO LOADING AT ANY TIME
	MULTIPLE RESTRICTIONS
	NO WAITING AT ANY TIME
	NO WAITING AT ANY TIME AND NO LOADING
	NO WAITING AT ANY TIME AND NO LOADING AT ANY TIME
	PEDESTRIAN ZONE
	TAXI CLEARWAY
	CLEARWAY
	ZONE
	ZONE ROAD
	EXPERIMENTAL RESTRICTIONS



	The County of Wiltshire (Malmesbury and Malmesbury Without) (Prohibition and Restriction of Waiting, Taxi Rank Clearways and On Street Parking) Consolidation Order Malmesbury and Malmesbury Without						SCALE	1: 1250 @ A3
	Crown copyright and database rights 2018 Ordnance Survey 100049050						DATE	12/11/2018
Wiltshire Council County Hall, Bythesea Road, Trowbridge, Wiltshire. BA14 8JN	KEY						FILE	MALM2017CONS
	PARKING RESIDENT PARKING PAY AND DISPLAY	DISABLED PARKING DOCTOR PARKING MOTORCYCLE PARKING LOADING	NO WAITING NO WAITING AND NO LOADING NO WAITING AND NO LOADING AT ANY TIME MULTIPLE RESTRICTIONS	NO WAITING AT ANY TIME NO WAITING AT ANY TIME AND NO LOADING NO WAITING AT ANY TIME AND NO LOADING AT ANY TIME PEDESTRIAN ZONE	TAXI CLEARWAY CLEARWAY ZONE ZONE ROAD	EXPERIMENTAL RESTRICTIONS		MAP SCHEDULE AV43



<p>Wiltshire Council Where everybody matters</p>	<p>The County of Wiltshire (Malmesbury and Malmesbury Without) (Prohibition and Restriction of Waiting, Taxi Rank Clearways and On Street Parking) Consolidation Order Malmesbury and Malmesbury Without</p>					<p>SCALE 1: 1250 @ A3</p>																								
	<p>Crown copyright and database rights 2017 Ordnance Survey 100049050</p>					<p>DATE 21/08/2017</p>																								
<p>Wiltshire Council County Hall, Bythesea Road, Trowbridge, Wiltshire. BA14 8JN</p>	<p>KEY</p> <table border="0"> <tr> <td> PARKING</td> <td> DISABLED PARKING</td> <td> NO WAITING</td> <td> NO WAITING AT ANY TIME</td> <td> TAXI CLEARWAY</td> <td> EXPERIMENTAL RESTRICTIONS</td> </tr> <tr> <td> RESIDENT PARKING</td> <td> DOCTOR PARKING</td> <td> NO WAITING AND NO LOADING</td> <td> NO WAITING AT ANY TIME AND NO LOADING</td> <td> CLEARWAY</td> <td> ZONE</td> </tr> <tr> <td> PAY AND DISPLAY</td> <td> MOTORCYCLE PARKING</td> <td> NO WAITING AND NO LOADING AT ANY TIME</td> <td> NO WAITING AT ANY TIME AND NO LOADING AT ANY TIME</td> <td> ZONE</td> <td> ZONE ROAD</td> </tr> <tr> <td></td> <td> LOADING</td> <td> MULTIPLE RESTRICTIONS</td> <td> PEDESTRIAN ZONE</td> <td></td> <td></td> </tr> </table>					PARKING	DISABLED PARKING	NO WAITING	NO WAITING AT ANY TIME	TAXI CLEARWAY	EXPERIMENTAL RESTRICTIONS	RESIDENT PARKING	DOCTOR PARKING	NO WAITING AND NO LOADING	NO WAITING AT ANY TIME AND NO LOADING	CLEARWAY	ZONE	PAY AND DISPLAY	MOTORCYCLE PARKING	NO WAITING AND NO LOADING AT ANY TIME	NO WAITING AT ANY TIME AND NO LOADING AT ANY TIME	ZONE	ZONE ROAD		LOADING	MULTIPLE RESTRICTIONS	PEDESTRIAN ZONE			<p>FILE MALM2017CONS</p>
	PARKING	DISABLED PARKING	NO WAITING	NO WAITING AT ANY TIME	TAXI CLEARWAY	EXPERIMENTAL RESTRICTIONS																								
RESIDENT PARKING	DOCTOR PARKING	NO WAITING AND NO LOADING	NO WAITING AT ANY TIME AND NO LOADING	CLEARWAY	ZONE																									
PAY AND DISPLAY	MOTORCYCLE PARKING	NO WAITING AND NO LOADING AT ANY TIME	NO WAITING AT ANY TIME AND NO LOADING AT ANY TIME	ZONE	ZONE ROAD																									
	LOADING	MULTIPLE RESTRICTIONS	PEDESTRIAN ZONE																											
	<p>MAP SCHEDULE AW41</p>					<p>W N E S</p>																								



**The County of Wiltshire (Malmesbury and Malmesbury Without)
(Prohibition and Restriction of Waiting, Taxi Rank Clearways and On Street Parking) Consolidation Order
Malmesbury and Malmesbury Without**

Crown copyright and database rights 2018 Ordnance Survey 100049050

SCALE 1: 1250 @ A3

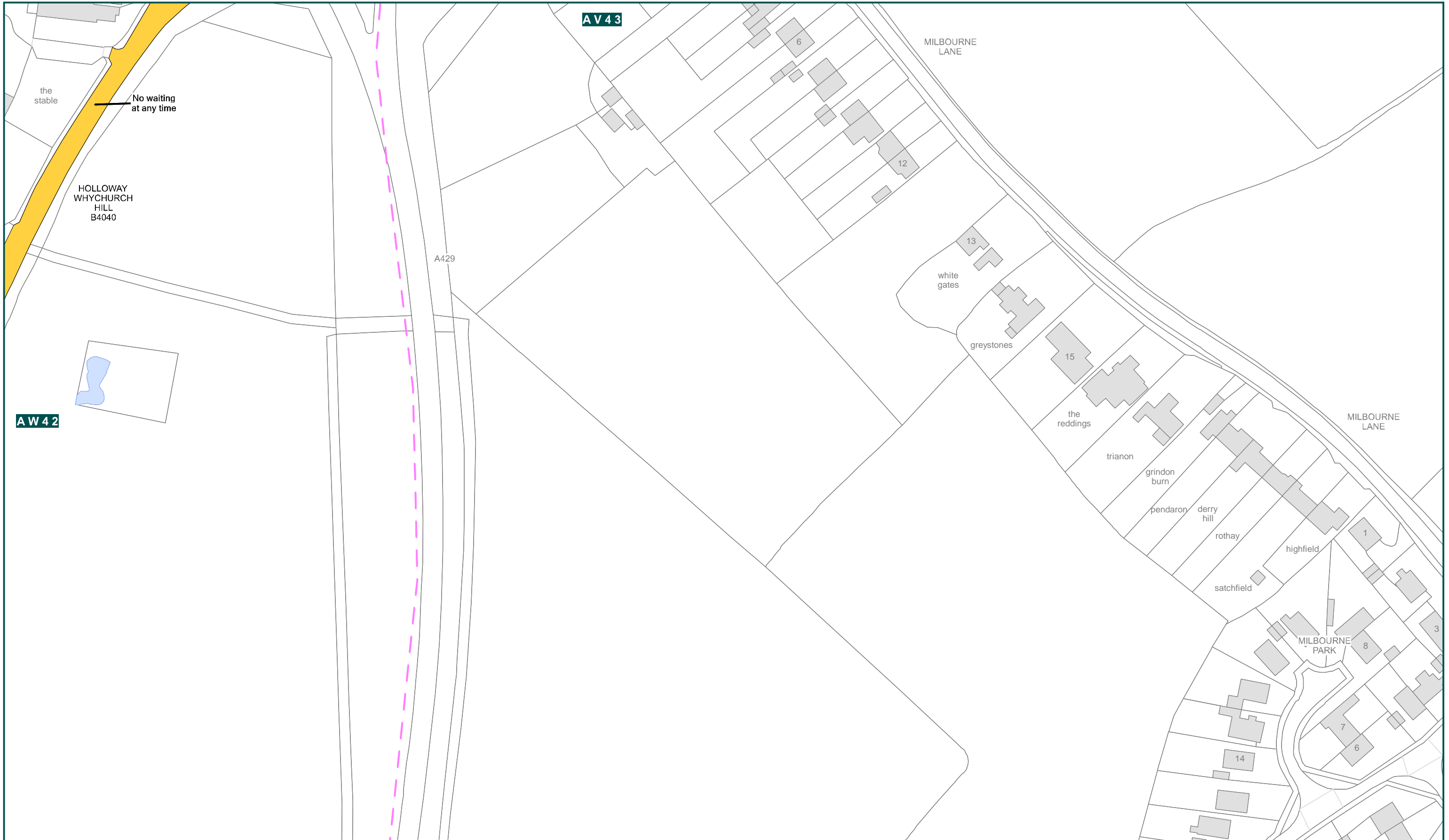
DATE 12/11/2018

FILE MALM2017CONS

Wiltshire Council
County Hall, Bythesea Road,
Trowbridge, Wiltshire.
BA14 8JN

KEY	
PARKING	DISABLED PARKING
RESIDENT PARKING	NO WAITING
PAY AND DISPLAY	DOCTOR PARKING
LOADING	MOTORCYCLE PARKING
MULTIPLE RESTRICTIONS	NO WAITING AND NO LOADING
PEDESTRIAN ZONE	NO WAITING AND NO LOADING AT ANY TIME
NO WAITING AT ANY TIME	MULTIPLE RESTRICTIONS
NO WAITING AT ANY TIME AND NO LOADING	PEDESTRIAN ZONE
NO WAITING AT ANY TIME AND NO LOADING AT ANY TIME	TAXI CLEARWAY
TAXI CLEARWAY	CLEARWAY
ZONE	EXPERIMENTAL RESTRICTIONS
ZONE ROAD	

	MAP SCHEDULE	AW42



AW42

AV43



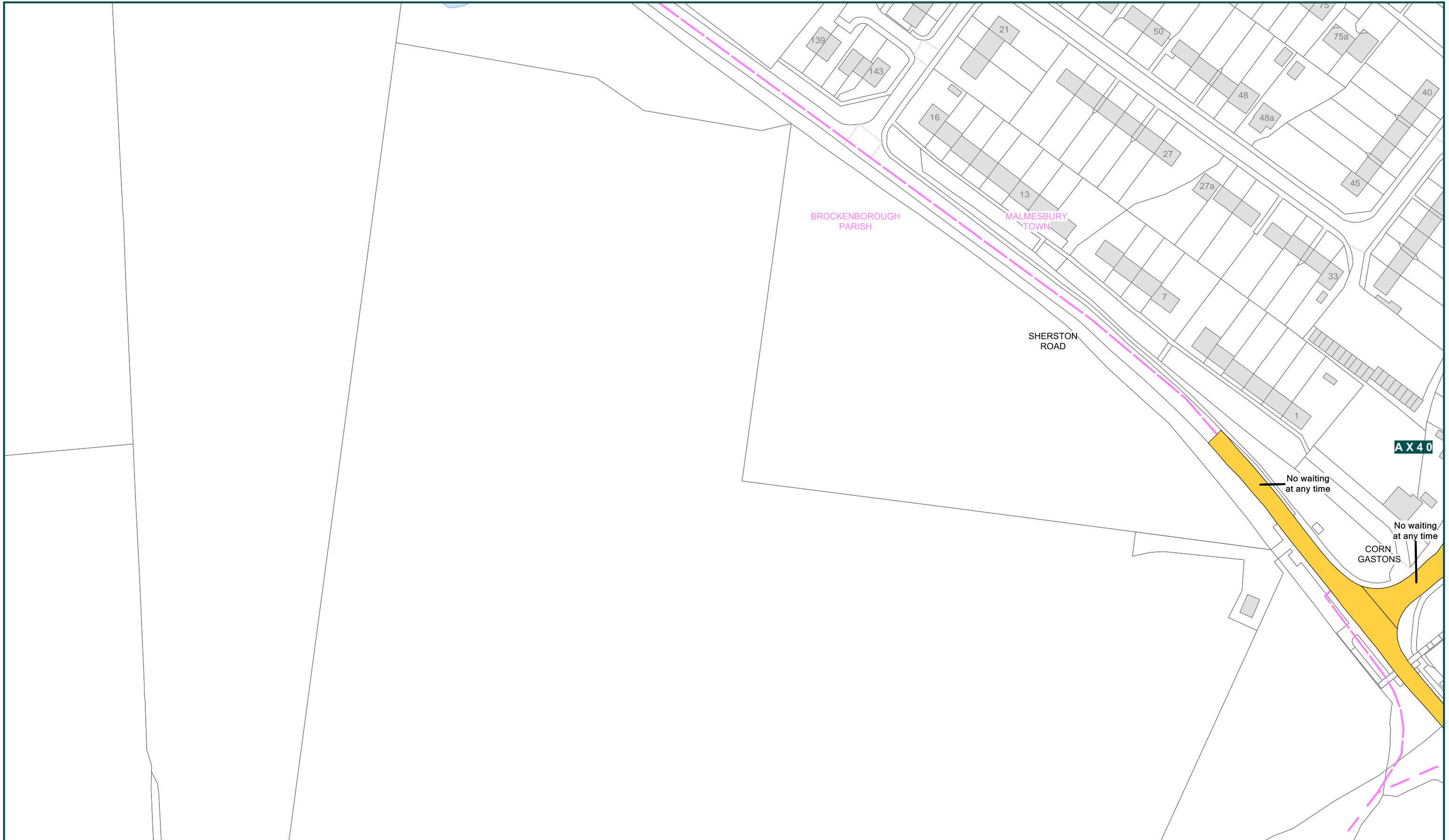
**The County of Wiltshire (Malmesbury and Malmesbury Without)
(Prohibition and Restriction of Waiting, Taxi Rank Clearways and On Street Parking) Consolidation Order
Malmesbury and Malmesbury Without**

Crown copyright and database rights 2018 Ordnance Survey 100049050

SCALE	1: 1250 @ A3	
DATE	12/11/2018	
FILE	MALM2017CONS	
	MAP SCHEDULE	AW43

Wiltshire Council
County Hall, Bythesea Road,
Trowbridge, Wiltshire.
BA14 8JN

KEY	
PARKING	DISABLED PARKING
RESIDENT PARKING	DOCTOR PARKING
PAY AND DISPLAY	MOTORCYCLE PARKING
LOADING	LOADING
NO WAITING	NO WAITING
NO WAITING AND NO LOADING	NO WAITING AND NO LOADING
NO WAITING AND NO LOADING AT ANY TIME	NO WAITING AND NO LOADING AT ANY TIME
MULTIPLE RESTRICTIONS	MULTIPLE RESTRICTIONS
NO WAITING AT ANY TIME	NO WAITING AT ANY TIME
NO WAITING AT ANY TIME AND NO LOADING	NO WAITING AT ANY TIME AND NO LOADING
NO WAITING AT ANY TIME AND NO LOADING AT ANY TIME	NO WAITING AT ANY TIME AND NO LOADING AT ANY TIME
PEDESTRIAN ZONE	PEDESTRIAN ZONE
TAXI CLEARWAY	TAXI CLEARWAY
CLEARWAY	CLEARWAY
ZONE	ZONE
ZONE ROAD	ZONE ROAD
EXPERIMENTAL RESTRICTIONS	EXPERIMENTAL RESTRICTIONS



<p>Where everybody matters</p>	<p>The County of Wiltshire (Malmesbury and Malmesbury Without) (Prohibition and Restriction of Waiting, Taxi Rank Clearways and On Street Parking) Consolidation Order Malmesbury and Malmesbury Without</p>						<p>SCALE 1: 1250 @ A3</p>																								
	<p>Crown copyright and database rights 2017 Ordnance Survey 100049050</p>						<p>DATE 21/08/2017</p>																								
<p>Wiltshire Council County Hall, Bythesea Road, Trowbridge, Wiltshire. BA14 8JN</p>	<p>KEY</p> <table border="0"> <tr> <td> PARKING</td> <td> DISABLED PARKING</td> <td> NO WAITING</td> <td> NO WAITING AT ANY TIME</td> <td> TAXI CLEARWAY</td> <td> EXPERIMENTAL RESTRICTIONS</td> </tr> <tr> <td> RESIDENT PARKING</td> <td> DOCTOR PARKING</td> <td> NO WAITING AND NO LOADING</td> <td> NO WAITING AT ANY TIME AND NO LOADING</td> <td> CLEARWAY</td> <td></td> </tr> <tr> <td> PAY AND DISPLAY</td> <td> LOADING</td> <td> NO WAITING AND NO LOADING AT ANY TIME</td> <td> NO WAITING AT ANY TIME AND NO LOADING AT ANY TIME</td> <td> ZONE</td> <td></td> </tr> <tr> <td></td> <td></td> <td> MULTIPLE RESTRICTIONS</td> <td> PEDESTRIAN ZONE</td> <td> ZONE ROAD</td> <td></td> </tr> </table>							PARKING	DISABLED PARKING	NO WAITING	NO WAITING AT ANY TIME	TAXI CLEARWAY	EXPERIMENTAL RESTRICTIONS	RESIDENT PARKING	DOCTOR PARKING	NO WAITING AND NO LOADING	NO WAITING AT ANY TIME AND NO LOADING	CLEARWAY		PAY AND DISPLAY	LOADING	NO WAITING AND NO LOADING AT ANY TIME	NO WAITING AT ANY TIME AND NO LOADING AT ANY TIME	ZONE				MULTIPLE RESTRICTIONS	PEDESTRIAN ZONE	ZONE ROAD	
	PARKING	DISABLED PARKING	NO WAITING	NO WAITING AT ANY TIME	TAXI CLEARWAY	EXPERIMENTAL RESTRICTIONS																									
RESIDENT PARKING	DOCTOR PARKING	NO WAITING AND NO LOADING	NO WAITING AT ANY TIME AND NO LOADING	CLEARWAY																											
PAY AND DISPLAY	LOADING	NO WAITING AND NO LOADING AT ANY TIME	NO WAITING AT ANY TIME AND NO LOADING AT ANY TIME	ZONE																											
		MULTIPLE RESTRICTIONS	PEDESTRIAN ZONE	ZONE ROAD																											
						<p>FILE MALM2017CONS</p> <p>MAP SCHEDULE AX39</p>																									



**The County of Wiltshire (Malmesbury and Malmesbury Without)
(Prohibition and Restriction of Waiting, Taxi Rank Clearways and On Street Parking) Consolidation Order
Malmesbury and Malmesbury Without**

Crown copyright and database rights 2019 Ordnance Survey 100049050

SCALE 1: 1250 @ A3

DATE 16/03/2020

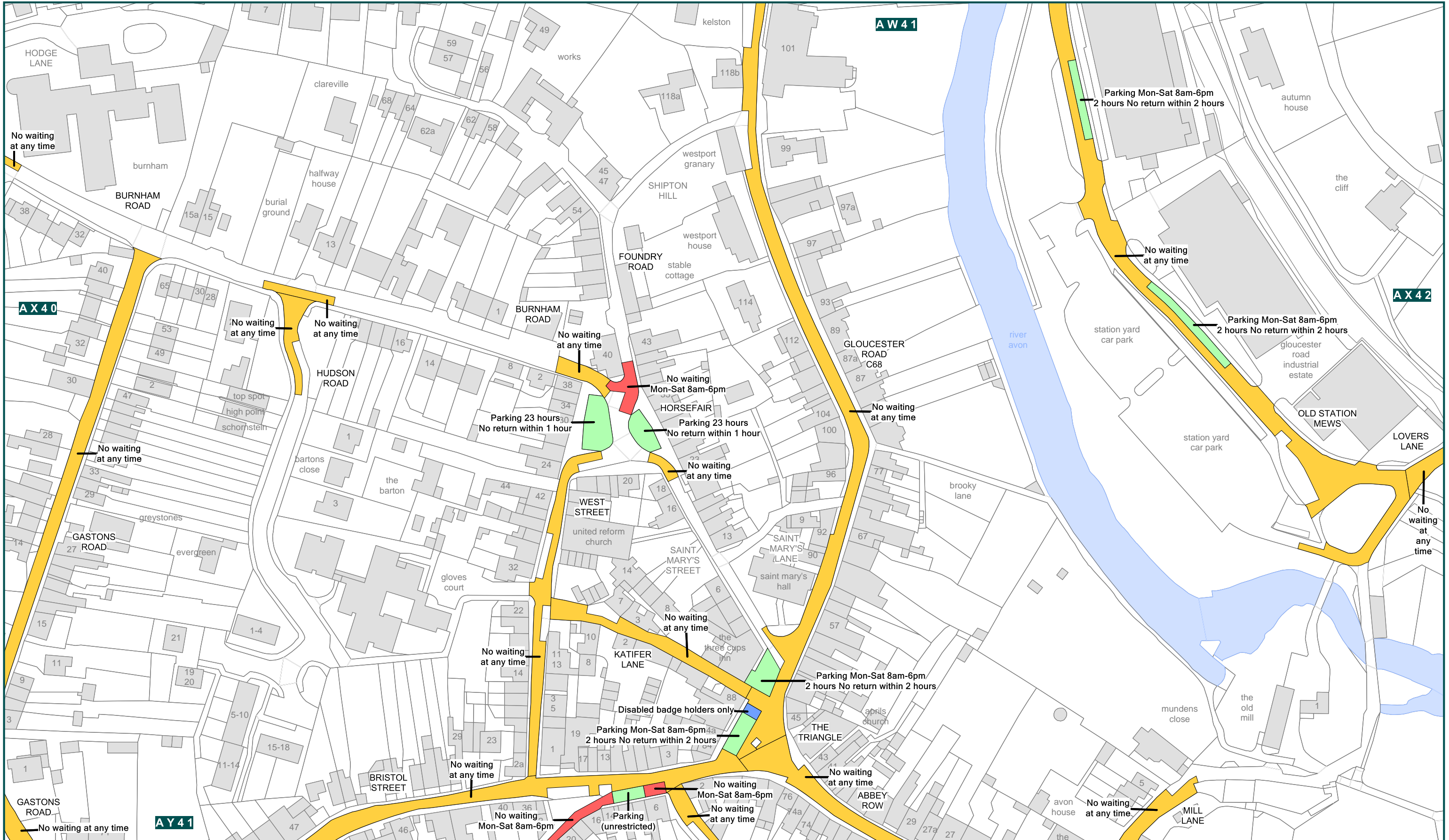
FILE MALM2017CONS

Wiltshire Council
County Hall, Bythesea Road,
Trowbridge, Wiltshire.
BA14 8JN

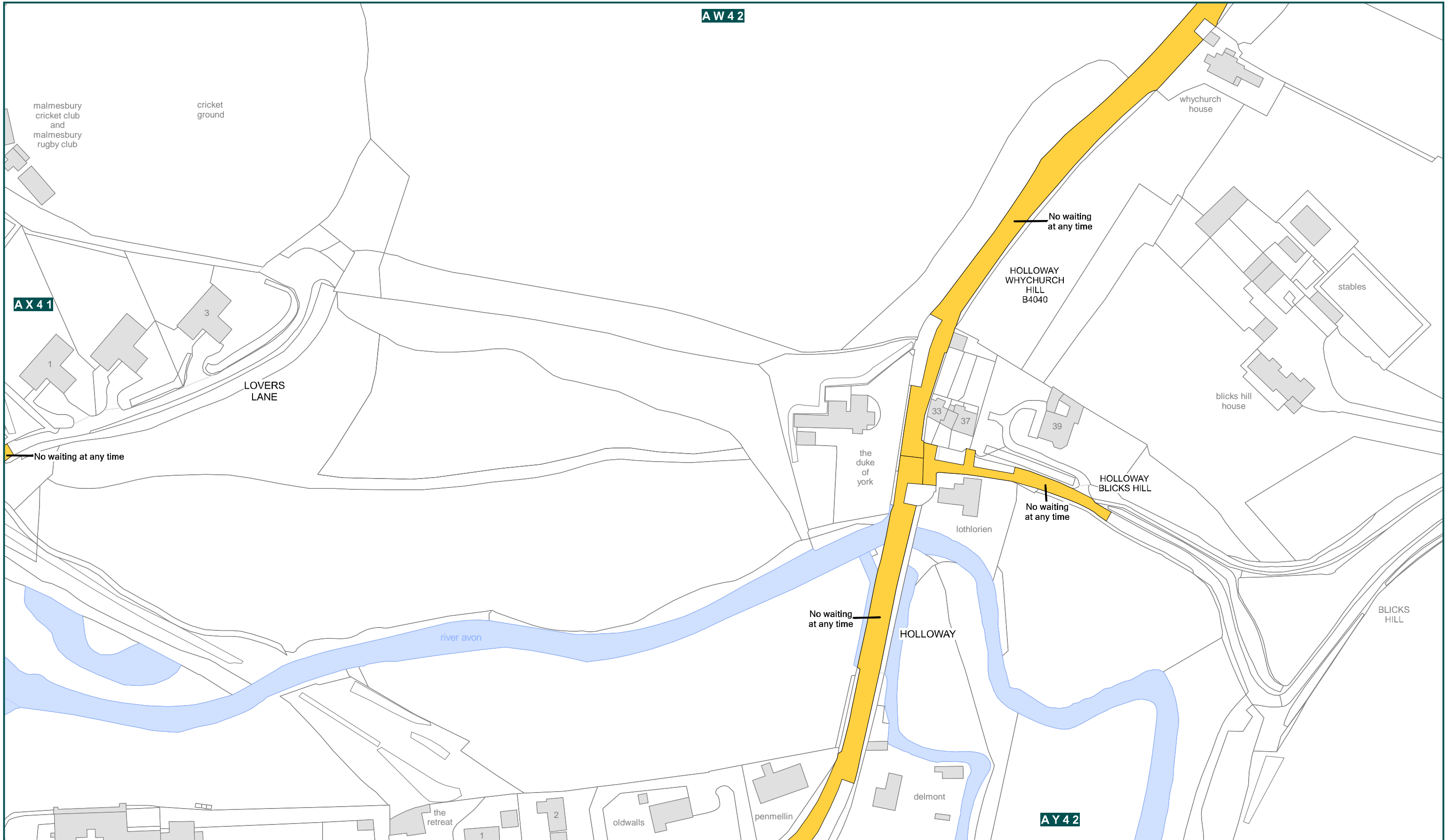
KEY	
PARKING	DISABLED PARKING
RESIDENT PARKING	DOCTOR PARKING
PAY AND DISPLAY	MOTORCYCLE PARKING
LOADING	NO WAITING
MULTIPLE RESTRICTIONS	NO WAITING AND NO LOADING
PEDESTRIAN ZONE	NO WAITING AND NO LOADING AT ANY TIME
NO WAITING AT ANY TIME AND NO LOADING	NO WAITING AT ANY TIME AND NO LOADING AT ANY TIME
NO WAITING AT ANY TIME AND NO LOADING	NO WAITING AT ANY TIME AND NO LOADING AT ANY TIME
TAXI CLEARWAY	CLEARWAY
EXPERIMENTAL RESTRICTIONS	ZONE
ZONE	ZONE ROAD

N
W — O — E
S

MAP SCHEDULE **AX40**



<p>Wiltshire Council Where everybody matters</p>	<p>The County of Wiltshire (Malmesbury and Malmesbury Without) (Prohibition and Restriction of Waiting, Taxi Rank Clearways and On Street Parking) Consolidation Order Malmesbury and Malmesbury Without</p>				<p>SCALE 1: 1250 @ A3</p>																								
	<p>Crown copyright and database rights 2017 Ordnance Survey 100049050</p>				<p>DATE 21/08/2017</p>																								
<p>Wiltshire Council County Hall, Bythesea Road, Trowbridge, Wiltshire. BA14 8JN</p>	<p>KEY</p> <table border="0"> <tr> <td> PARKING</td> <td> DOCTOR PARKING</td> <td> NO WAITING</td> <td> NO WAITING AT ANY TIME</td> <td> TAXI CLEARWAY</td> <td> EXPERIMENTAL RESTRICTIONS</td> </tr> <tr> <td> RESIDENT PARKING</td> <td> MOTORCYCLE PARKING</td> <td> NO WAITING AND NO LOADING</td> <td> NO WAITING AT ANY TIME AND NO LOADING</td> <td> CLEARWAY</td> <td> ZONE</td> </tr> <tr> <td> PAY AND DISPLAY</td> <td> LOADING</td> <td> NO WAITING AND NO LOADING AT ANY TIME</td> <td> NO WAITING AT ANY TIME AND NO LOADING AT ANY TIME</td> <td> ZONE</td> <td> ZONE ROAD</td> </tr> <tr> <td></td> <td></td> <td> MULTIPLE RESTRICTIONS</td> <td> PEDESTRIAN ZONE</td> <td></td> <td></td> </tr> </table>				PARKING	DOCTOR PARKING	NO WAITING	NO WAITING AT ANY TIME	TAXI CLEARWAY	EXPERIMENTAL RESTRICTIONS	RESIDENT PARKING	MOTORCYCLE PARKING	NO WAITING AND NO LOADING	NO WAITING AT ANY TIME AND NO LOADING	CLEARWAY	ZONE	PAY AND DISPLAY	LOADING	NO WAITING AND NO LOADING AT ANY TIME	NO WAITING AT ANY TIME AND NO LOADING AT ANY TIME	ZONE	ZONE ROAD			MULTIPLE RESTRICTIONS	PEDESTRIAN ZONE			<p>FILE MALM2017CONS</p>
	PARKING	DOCTOR PARKING	NO WAITING	NO WAITING AT ANY TIME	TAXI CLEARWAY	EXPERIMENTAL RESTRICTIONS																							
RESIDENT PARKING	MOTORCYCLE PARKING	NO WAITING AND NO LOADING	NO WAITING AT ANY TIME AND NO LOADING	CLEARWAY	ZONE																								
PAY AND DISPLAY	LOADING	NO WAITING AND NO LOADING AT ANY TIME	NO WAITING AT ANY TIME AND NO LOADING AT ANY TIME	ZONE	ZONE ROAD																								
		MULTIPLE RESTRICTIONS	PEDESTRIAN ZONE																										
					<p>MAP SCHEDULE AX41</p>																								



**The County of Wiltshire (Malmesbury and Malmesbury Without)
(Prohibition and Restriction of Waiting, Taxi Rank Clearways and On Street Parking) Consolidation Order
Malmesbury and Malmesbury Without**

Crown copyright and database rights 2018 Ordnance Survey 100049050

SCALE 1: 1250 @ A3

DATE 12/11/2018

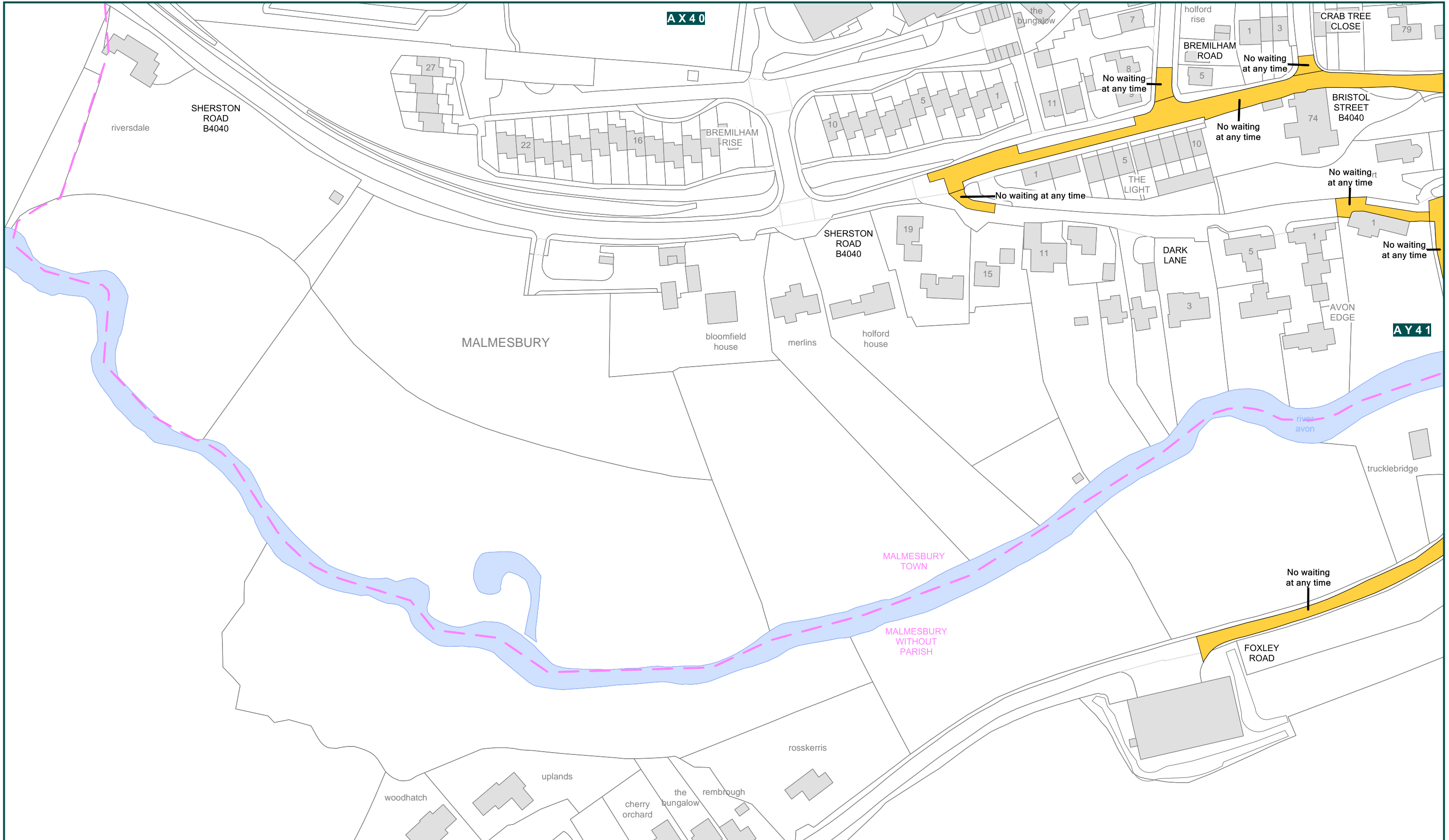
FILE MALM2017CONS

Wiltshire Council
County Hall, Bythesea Road,
Trowbridge, Wiltshire.
BA14 8JN

KEY

PARKING	DISABLED PARKING	NO WAITING	NO WAITING AT ANY TIME	TAXI CLEARWAY	EXPERIMENTAL RESTRICTIONS
RESIDENT PARKING	DOCTOR PARKING	NO WAITING AND NO LOADING	NO WAITING AT ANY TIME AND NO LOADING	CLEARWAY	ZONE
PAY AND DISPLAY	MOTORCYCLE PARKING	NO WAITING AND NO LOADING AT ANY TIME	NO WAITING AT ANY TIME AND NO LOADING AT ANY TIME	ZONE ROAD	
LOADING	MULTIPLE RESTRICTIONS	PEDESTRIAN ZONE			

MAP SCHEDULE AX42



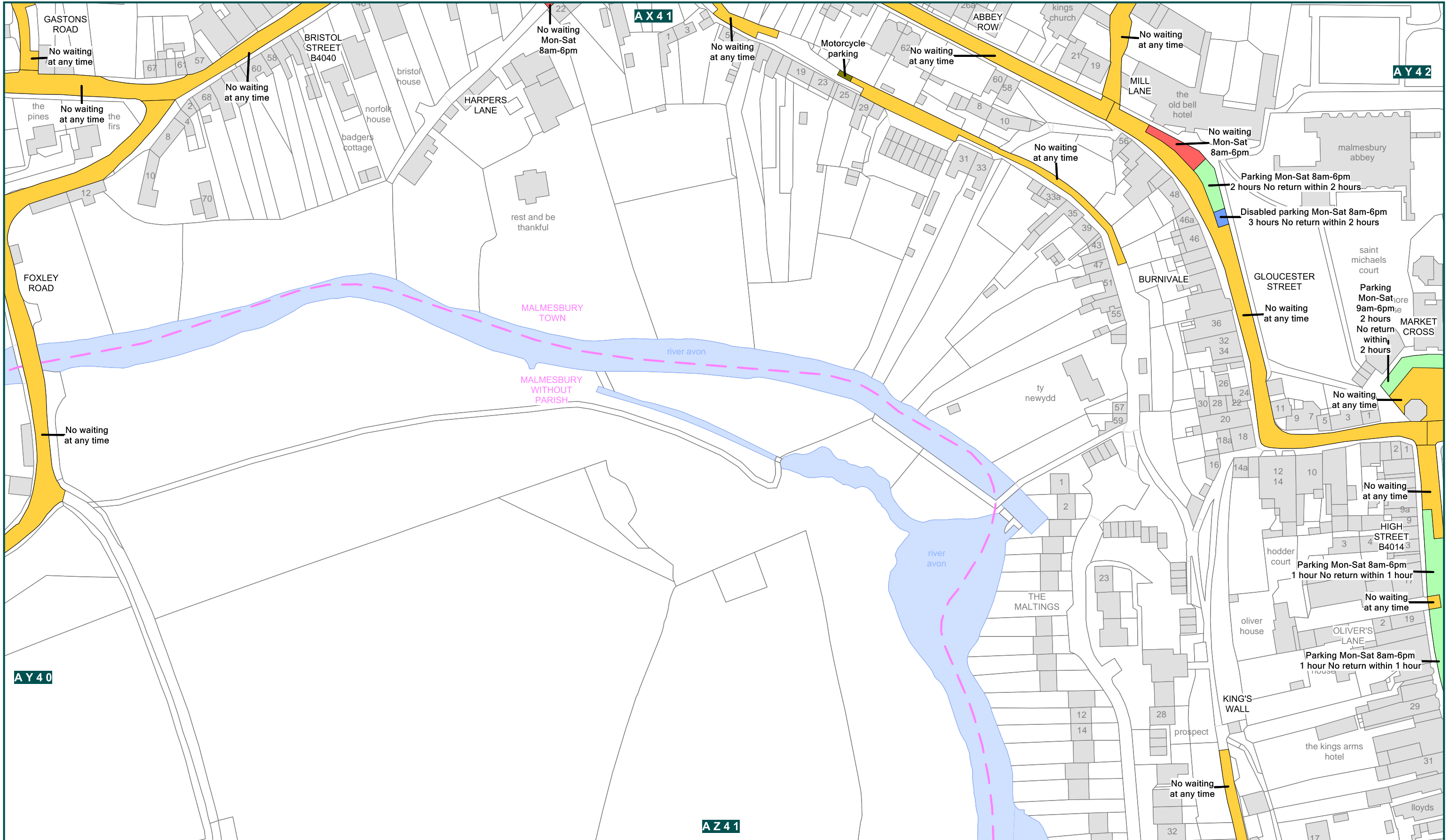
**The County of Wiltshire (Malmesbury and Malmesbury Without)
(Prohibition and Restriction of Waiting, Taxi Rank Clearways and On Street Parking) Consolidation Order
Malmesbury and Malmesbury Without**

Crown copyright and database rights 2017 Ordnance Survey 100049050

SCALE	1: 1250 @ A3	
DATE	21/08/2017	
FILE	MALM2017CONS	
	MAP SCHEDULE	AY40

Wiltshire Council
County Hall, Bythesea Road,
Trowbridge, Wiltshire.
BA14 8JN

KEY	
PARKING	DISABLED PARKING
RESIDENT PARKING	DOCTOR PARKING
PAY AND DISPLAY	MOTORCYCLE PARKING
LOADING	NO WAITING
MULTIPLE RESTRICTIONS	NO WAITING AND NO LOADING
MULTIPLE RESTRICTIONS	NO WAITING AND NO LOADING AT ANY TIME
NO WAITING AT ANY TIME	NO WAITING AT ANY TIME AND NO LOADING
NO WAITING AT ANY TIME AND NO LOADING	NO WAITING AT ANY TIME AND NO LOADING AT ANY TIME
NO WAITING AT ANY TIME AND NO LOADING	PEDESTRIAN ZONE
NO WAITING AT ANY TIME AND NO LOADING AT ANY TIME	TAXI CLEARWAY
PEDESTRIAN ZONE	CLEARWAY
ZONE	EXPERIMENTAL RESTRICTIONS
ZONE	ZONE ROAD



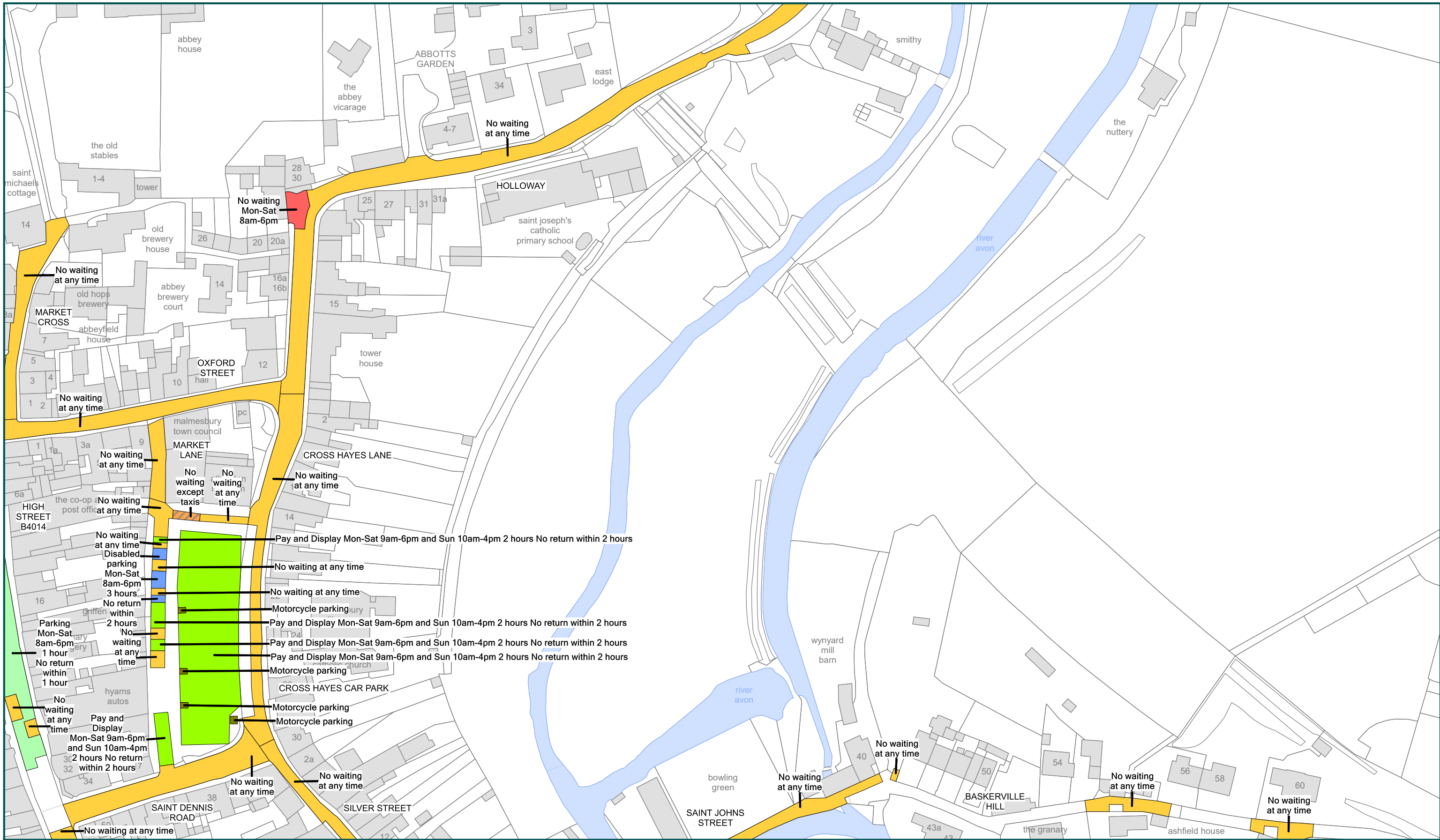
The County of Wiltshire (Malmesbury and Malmesbury Without)
(Prohibition and Restriction of Waiting, Taxi Rank Clearways and On Street Parking) Consolidation Order
Malmesbury and Malmesbury Without

Crown copyright and database rights 2017 Ordnance Survey 100049050

SCALE	1: 1250 @ A3	
DATE	21/08/2017	
FILE	MALM2017CONS	
	MAP SCHEDULE	AY41

Wiltshire Council
 County Hall, Bythesea Road,
 Trowbridge, Wiltshire.
 BA14 8JN

KEY	
PARKING	DISABLED PARKING
RESIDENT PARKING	DOCTOR PARKING
PAY AND DISPLAY	MOTORCYCLE PARKING
LOADING	LOADING
NO WAITING	NO WAITING
NO WAITING AND NO LOADING	NO WAITING AND NO LOADING
NO WAITING AND NO LOADING AT ANY TIME	NO WAITING AND NO LOADING AT ANY TIME
MULTIPLE RESTRICTIONS	MULTIPLE RESTRICTIONS
NO WAITING AT ANY TIME	NO WAITING AT ANY TIME
NO WAITING AT ANY TIME AND NO LOADING	NO WAITING AT ANY TIME AND NO LOADING
NO WAITING AT ANY TIME AND NO LOADING AT ANY TIME	NO WAITING AT ANY TIME AND NO LOADING AT ANY TIME
PEDESTRIAN ZONE	PEDESTRIAN ZONE
TAXI CLEARWAY	TAXI CLEARWAY
CLEARWAY	CLEARWAY
ZONE	ZONE
ZONE ROAD	ZONE ROAD
EXPERIMENTAL RESTRICTIONS	EXPERIMENTAL RESTRICTIONS



**The County of Wiltshire (Malmesbury and Malmesbury Without)
(Prohibition and Restriction of Waiting, Taxi Rank Clearways and On Street Parking) Consolidation Order
Malmesbury and Malmesbury Without**

Crown copyright and database rights 2019 Ordnance Survey 100049050

SCALE 1: 1250 @ A3

DATE 16/03/2020

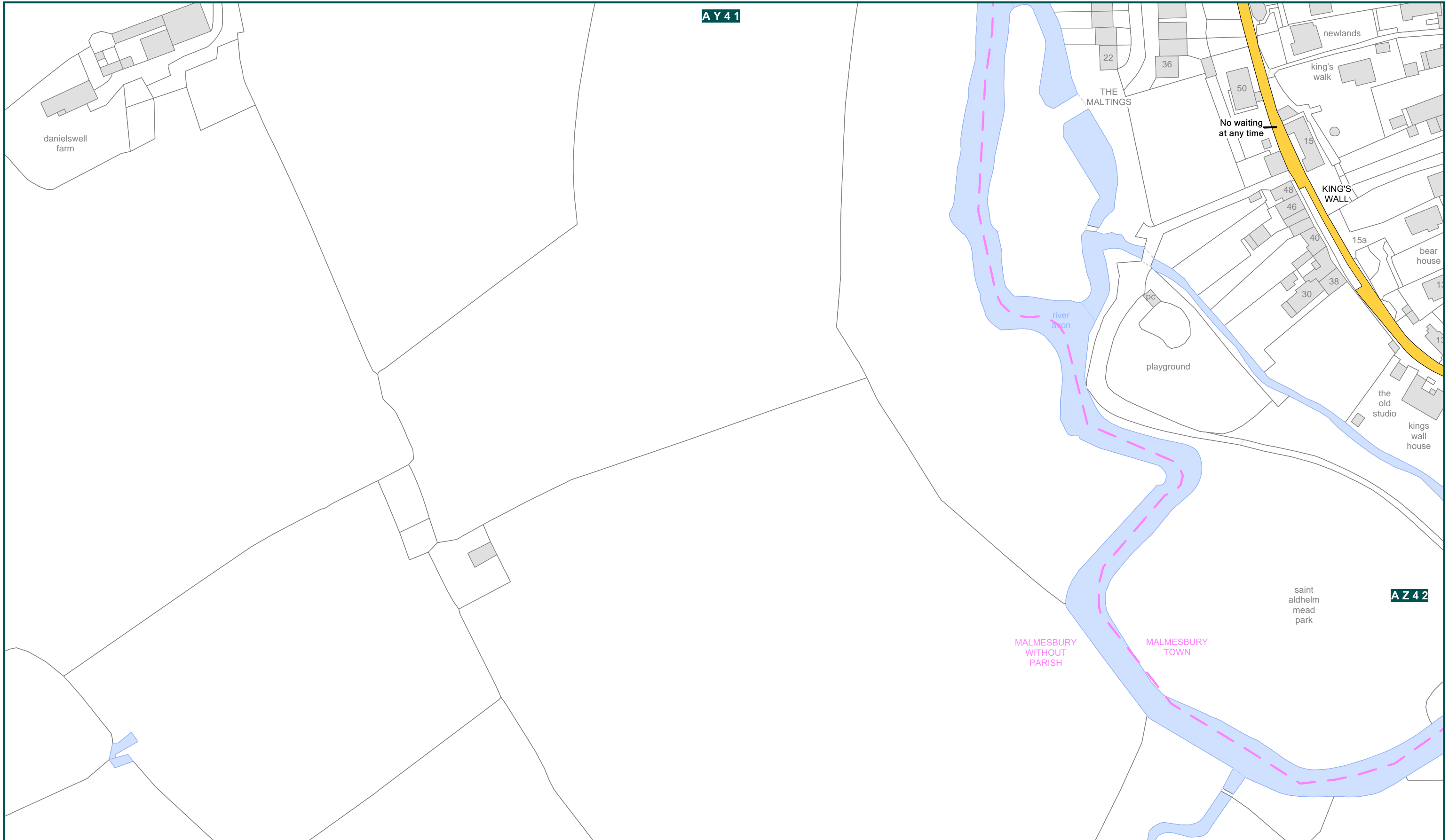
FILE MALM2017CONS

Wiltshire Council
County Hall, Bythesea Road,
Trowbridge, Wiltshire.
BA14 8JN

KEY		NO WAITING		NO WAITING AT ANY TIME		TAXI CLEARWAY		EXPERIMENTAL RESTRICTIONS	
PARKING	DISABLED PARKING	NO WAITING	NO WAITING AT ANY TIME	TAXI CLEARWAY	EXPERIMENTAL RESTRICTIONS	NO WAITING AND NO LOADING	NO WAITING AT ANY TIME AND NO LOADING	CLEARWAY	ZONE
RESIDENT PARKING	DOCTOR PARKING	NO WAITING AND NO LOADING AT ANY TIME	NO WAITING AT ANY TIME AND NO LOADING AT ANY TIME	CLEARWAY	ZONE	MULTIPLE RESTRICTIONS	PEDESTRIAN ZONE	CLEARWAY	ZONE ROAD
PAY AND DISPLAY	MOTORCYCLE PARKING	MULTIPLE RESTRICTIONS	PEDESTRIAN ZONE	CLEARWAY	ZONE			CLEARWAY	ZONE ROAD
	LOADING				ZONE			CLEARWAY	ZONE ROAD

W N E S

MAP SCHEDULE AY42



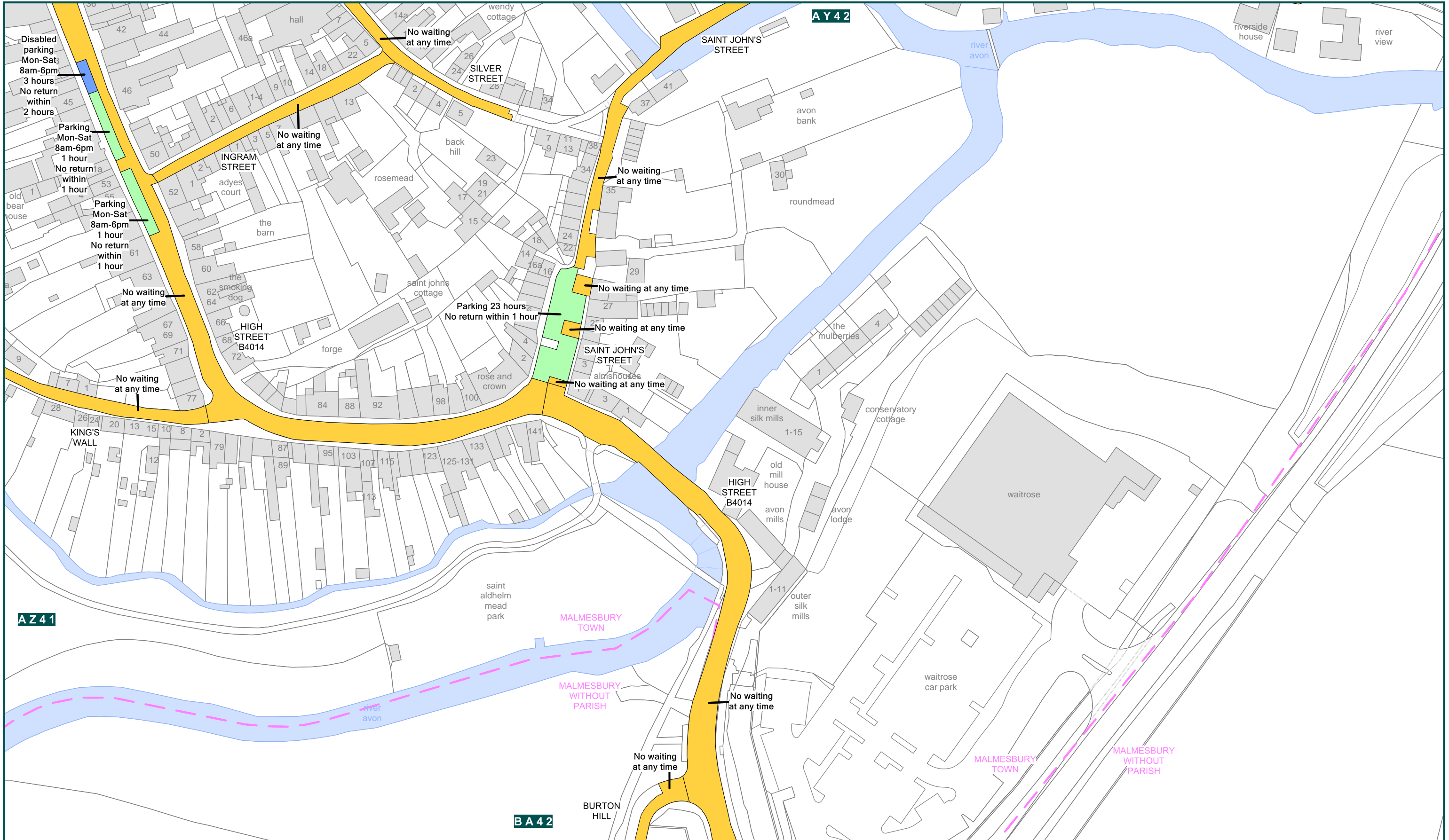
**The County of Wiltshire (Malmesbury and Malmesbury Without)
(Prohibition and Restriction of Waiting, Taxi Rank Clearways and On Street Parking) Consolidation Order
Malmesbury and Malmesbury Without**

Crown copyright and database rights 2017 Ordnance Survey 100049050

SCALE	1: 1250 @ A3	
DATE	21/08/2017	
FILE	MALM2017CONS	
	MAP SCHEDULE	AZ41

Wiltshire Council
County Hall, Bythesea Road,
Trowbridge, Wiltshire.
BA14 8JN

KEY						
PARKING	DISABLED PARKING	NO WAITING	NO WAITING AT ANY TIME	TAXI CLEARWAY	EXPERIMENTAL RESTRICTIONS	
RESIDENT PARKING	DOCTOR PARKING	NO WAITING AND NO LOADING	NO WAITING AT ANY TIME AND NO LOADING	CLEARWAY	ZONE	
PAY AND DISPLAY	LOADING	NO WAITING AND NO LOADING AT ANY TIME	NO WAITING AT ANY TIME AND NO LOADING AT ANY TIME	ZONE ROAD		
		MULTIPLE RESTRICTIONS	PEDESTRIAN ZONE			



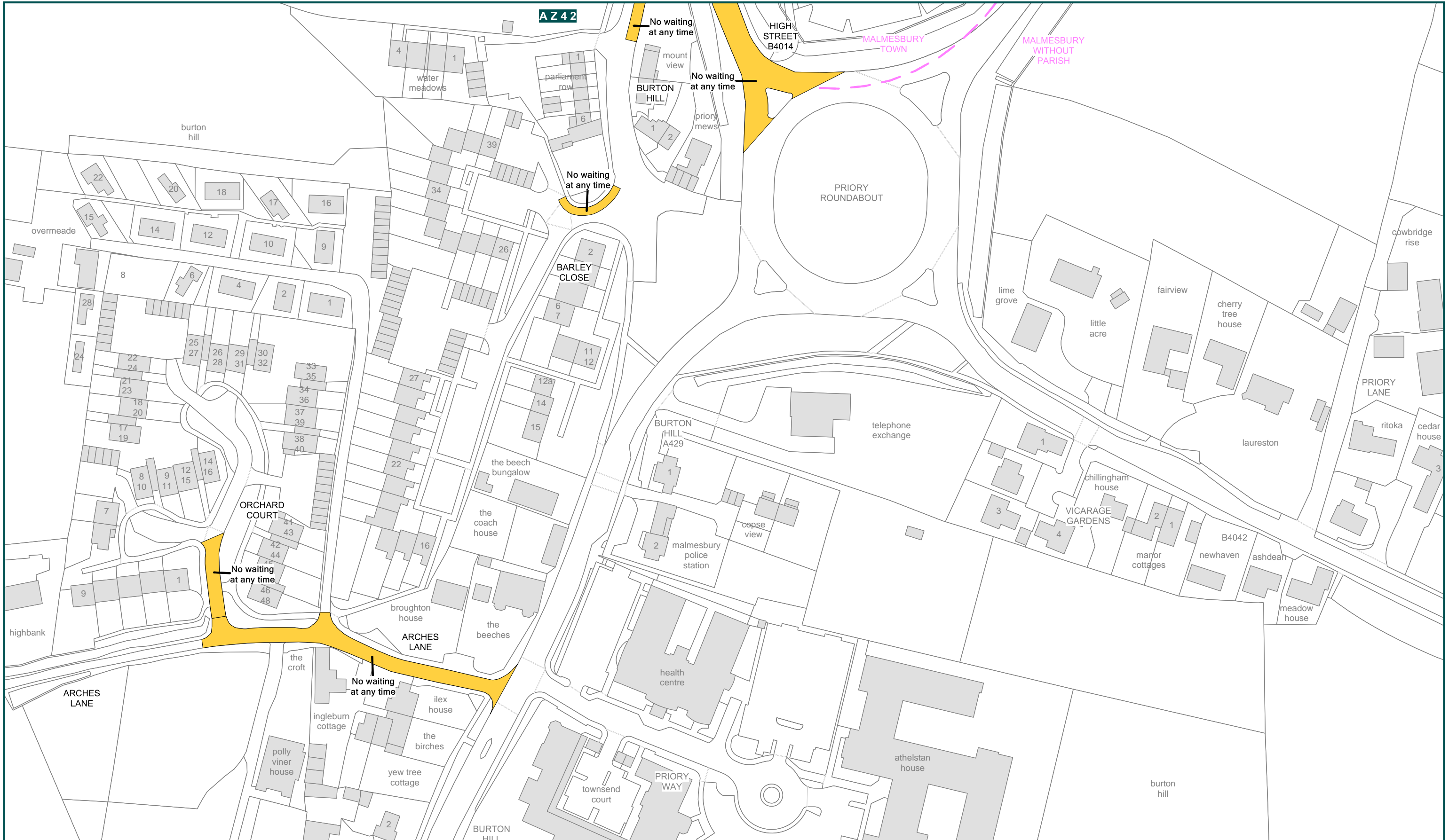
**The County of Wiltshire (Malmesbury and Malmesbury Without)
(Prohibition and Restriction of Waiting, Taxi Rank Clearways and On Street Parking) Consolidation Order
Malmesbury and Malmesbury Without**

Crown copyright and database rights 2017 Ordnance Survey 100049050

SCALE	1: 1250 @ A3	
DATE	21/08/2017	
FILE	MALM2017CONS	
	MAP SCHEDULE	AZ42

Wiltshire Council
County Hall, Bythesea Road,
Trowbridge, Wiltshire.
BA14 8JN

KEY	
	PARKING
	DOCTOR PARKING
	RESIDENT PARKING
	MOTORCYCLE PARKING
	PAY AND DISPLAY
	LOADING
	NO WAITING
	NO WAITING AND NO LOADING
	NO WAITING AND NO LOADING AT ANY TIME
	MULTIPLE RESTRICTIONS
	NO WAITING AT ANY TIME
	NO WAITING AT ANY TIME AND NO LOADING
	NO WAITING AT ANY TIME AND NO LOADING AT ANY TIME
	PEDESTRIAN ZONE
	TAXI CLEARWAY
	CLEARWAY
	ZONE
	ZONE ROAD
	EXPERIMENTAL RESTRICTIONS



**The County of Wiltshire (Malmesbury and Malmesbury Without)
(Prohibition and Restriction of Waiting, Taxi Rank Clearways and On Street Parking) Consolidation Order
Malmesbury and Malmesbury Without**

Crown copyright and database rights 2017 Ordnance Survey 100049050

SCALE	1: 1250 @ A3	
DATE	21/08/2017	
FILE	MALM2017CONS	
	MAP SCHEDULE	BA42

Wiltshire Council
County Hall, Bythesea Road,
Trowbridge, Wiltshire.
BA14 8JN

KEY	
	PARKING
	DOCTOR PARKING
	RESIDENT PARKING
	PAY AND DISPLAY
	DISABLED PARKING
	DOCTOR PARKING
	MOTORCYCLE PARKING
	LOADING
	NO WAITING
	NO WAITING AND NO LOADING
	NO WAITING AND NO LOADING AT ANY TIME
	MULTIPLE RESTRICTIONS
	NO WAITING AT ANY TIME
	NO WAITING AT ANY TIME AND NO LOADING
	NO WAITING AT ANY TIME AND NO LOADING AT ANY TIME
	PEDESTRIAN ZONE
	TAXI CLEARWAY
	CLEARWAY
	ZONE
	ZONE ROAD
	EXPERIMENTAL RESTRICTIONS



**The County of Wiltshire (Malmesbury and Malmesbury Without)
 (Prohibition and Restriction of Waiting, Taxi Rank Clearways and On Street Parking) Consolidation Order
 Malmesbury and Malmesbury Without**

Crown copyright and database rights 2019 Ordnance Survey 100049050

SCALE 1: 1250 @ A3

DATE 16/03/2020

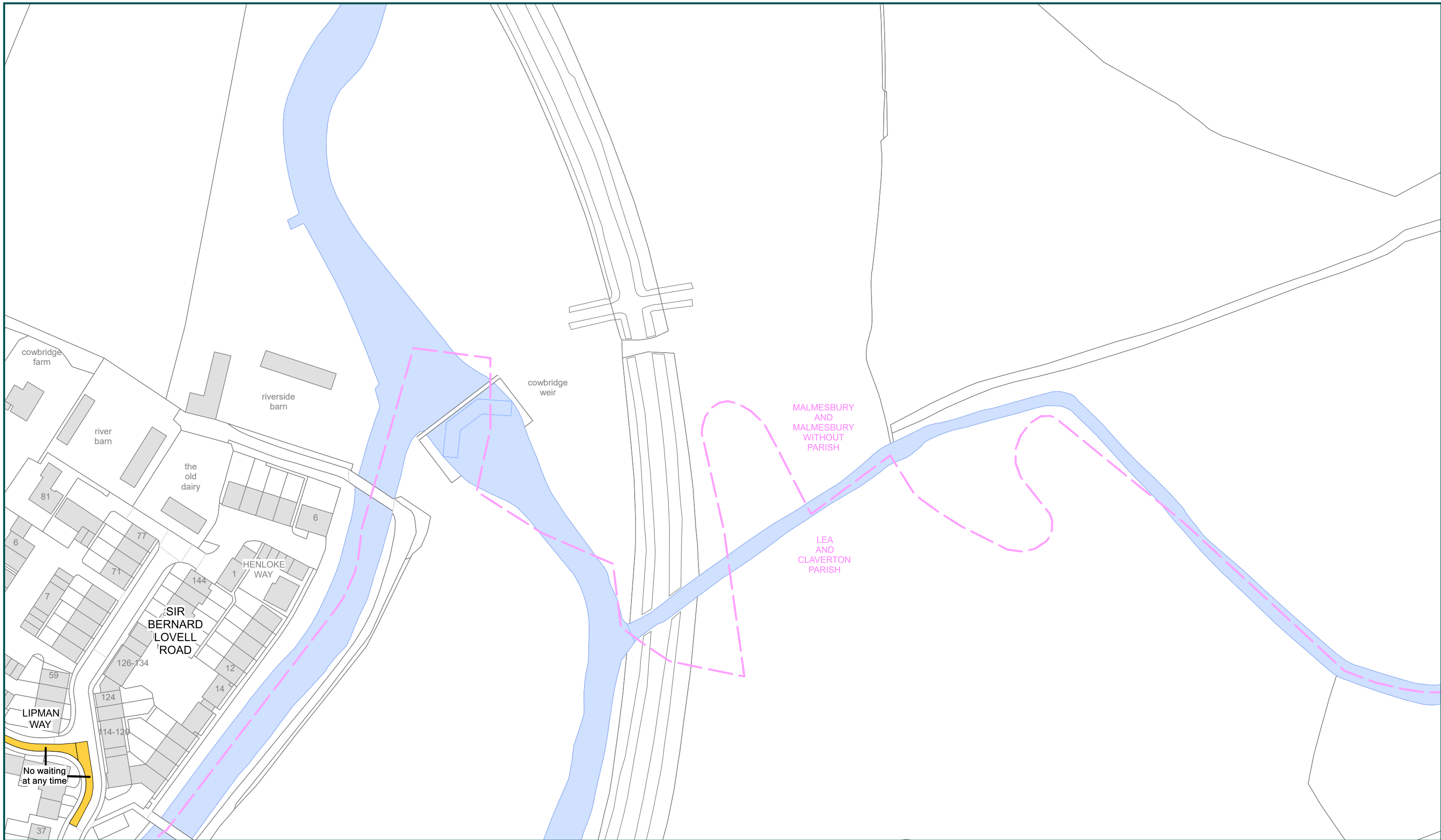
FILE MALM2017CONS

Wiltshire Council
 County Hall, Bythesea Road,
 Trowbridge, Wiltshire.
 BA14 8JN

KEY	
PARKING	DISABLED PARKING
RESIDENT PARKING	DOCTOR PARKING
PAY AND DISPLAY	MOTORCYCLE PARKING
LOADING	LOADING
NO WAITING	NO WAITING AND NO LOADING
NO WAITING AND NO LOADING AT ANY TIME	NO WAITING AND NO LOADING AT ANY TIME
MULTIPLE RESTRICTIONS	NO WAITING AT ANY TIME
NO WAITING AT ANY TIME	NO WAITING AT ANY TIME AND NO LOADING
NO WAITING AT ANY TIME AND NO LOADING	NO WAITING AT ANY TIME AND NO LOADING AT ANY TIME
NO WAITING AT ANY TIME AND NO LOADING AT ANY TIME	PEDESTRIAN ZONE
TAXI CLEARWAY	CLEARWAY
ZONE	ZONE
ZONE ROAD	ZONE ROAD
EXPERIMENTAL RESTRICTIONS	EXPERIMENTAL RESTRICTIONS



MAP SCHEDULE BA43



**The County of Wiltshire (Malmesbury and Malmesbury Without)
 (Prohibition and Restriction of Waiting, Taxi Rank Clearways and On Street Parking) Consolidation Order
 Malmesbury and Malmesbury Without**

Crown copyright and database rights 2019 Ordnance Survey 100049050

SCALE 1: 1250 @ A3

DATE 16/03/2020

FILE MALM2017CONS

Wiltshire Council
 County Hall, Bythesea Road,
 Trowbridge, Wiltshire.
 BA14 8JN

KEY

- PARKING
- RESIDENT PARKING
- PAY AND DISPLAY

- DISABLED PARKING
- DOCTOR PARKING
- MOTORCYCLE PARKING
- LOADING

- NO WAITING
- NO WAITING AND NO LOADING
- NO WAITING AND NO LOADING AT ANY TIME
- MULTIPLE RESTRICTIONS

- NO WAITING AT ANY TIME
- NO WAITING AT ANY TIME AND NO LOADING
- NO WAITING AT ANY TIME AND NO LOADING AT ANY TIME
- PEDESTRIAN ZONE

- TAXI CLEARWAY
- CLEARWAY
- ZONE
- ZONE ROAD

EXPERIMENTAL RESTRICTIONS



MAP SCHEDULE **BA44**



**The County of Wiltshire (Malmesbury and Malmesbury Without)
(Prohibition and Restriction of Waiting, Taxi Rank Clearways and On Street Parking) Consolidation Order
Malmesbury and Malmesbury Without**

Crown copyright and database rights 2019 Ordnance Survey 100049050

SCALE 1: 1250 @ A3

DATE 16/03/2020

FILE MALM2017CONS

Wiltshire Council
County Hall, Bythesea Road,
Trowbridge, Wiltshire.
BA14 8JN

KEY		DISABLED PARKING		NO WAITING		NO WAITING AT ANY TIME		TAXI CLEARWAY		EXPERIMENTAL RESTRICTIONS	
	PARKING		DISABLED PARKING		NO WAITING		NO WAITING AT ANY TIME		TAXI CLEARWAY		EXPERIMENTAL RESTRICTIONS
	DOCTOR PARKING		NO WAITING AND NO LOADING		NO WAITING AT ANY TIME AND NO LOADING		NO WAITING AT ANY TIME AND NO LOADING		CLEARWAY		ZONE
	RESIDENT PARKING		NO WAITING AND NO LOADING AT ANY TIME		NO WAITING AT ANY TIME AND NO LOADING AT ANY TIME		ZONE		ZONE ROAD		MALMESBURY AND MALMESBURY WITHOUT PARISH
	PAY AND DISPLAY		LOADING		MULTIPLE RESTRICTIONS		PEDESTRIAN ZONE				LEA AND CLAVERTON PARISH

MAP SCHEDULE BB43

MALMESBURY AND MALMESBURY WITHOUT	REVISION NOTES
malmesbury-000-cover-2021-09-13	front cover
malmesbury-000-north-area-map-2021-09-13	north wiltshire map
malmesbury-00-articles-3092-order-2017-08-21	Malmesbury and Malmesbury Without articles: seal 84594
malmesbury-0-amendment-01-3183-order-2018-11-19	Malmesbury and Malmesbury Without amendment order 01: seal 88171
malmesbury-0-amendment-02-3184-order-2018-11-12	Malmesbury and Malmesbury Without amendment order 02: seal 88112
malmesbury-0-amendment-03-3223-order-2019-05-27	Malmesbury and Malmesbury Without amendment order 03: seal 89458
malmesbury-0-amendment-04-3277-order-2020-03-16	Malmesbury and Malmesbury Without amendment order 04: seal 91491
malmesbury-0-amendment-05-3352-order-2021-09-13	Malmesbury and Malmesbury Without amendment order 05: seal 10370
malmesbury-map-gazetteer-2021-09-13	Malmesbury and Malmesbury Without street names: A-Z
malmesbury-map-overview-2021-09-13	Malmesbury and Malmesbury Without overview: 22 maps
malmesbury-map-schedule-AT41-2021-09-13	amendment 05
malmesbury-map-schedule-AT42-2021-09-13	amendment 05
malmesbury-map-schedule-AU41-2021-09-13	amendment 05
malmesbury-map-schedule-AV41-2017-08-21	
malmesbury-map-schedule-AV43-2018-11-12	amendment 02
malmesbury-map-schedule-AW40-2020-03-16	amendment 04
malmesbury-map-schedule-AW41-2017-08-21	
malmesbury-map-schedule-AW42-2018-11-12	amendment 02
malmesbury-map-schedule-AW43-2018-11-12	amendment 02
malmesbury-map-schedule-AX39-2017-08-21	
malmesbury-map-schedule-AX40-2020-03-16	amendment 04
malmesbury-map-schedule-AX41-2017-08-21	
malmesbury-map-schedule-AX42-2018-11-12	amendment 02
malmesbury-map-schedule-AY40-2017-08-21	
malmesbury-map-schedule-AY41-2017-08-21	
malmesbury-map-schedule-AY42-2020-03-16	amendment 04
malmesbury-map-schedule-AZ41-2017-08-21	
malmesbury-map-schedule-AZ42-2017-08-21	
malmesbury-map-schedule-BA42-2017-08-21	

MALMESBURY AND MALMESBURY WITHOUT	REVISION NOTES
malmesbury-map-schedule-BA43-2020-03-16	amendment 04
malmesbury-map-schedule-BA44-2020-03-16	amendment 04
malmesbury-map-schedule-BB43-2020-03-16	amendment 04