

**Map Based Traffic Regulation Order
(MBTRO)**

**The County of Wiltshire
(Parishes of East Wiltshire)
(Prohibition and Restriction of Waiting, Taxi Rank Clearways and On Street Parking)
Consolidation Order
2016**

Parishes: -

Avebury, Ludgershall, Market Lavington, Pewsey, Potterne, Rowde, Roundway and Bishops Cannings

Clearways: -

A361 clearway – (Avebury and Bishops Cannings)

A4361 clearway – (Broad Hinton and Winterbourne Bassett)

MBTRO filename: EWPA2016CONS

WILTSHIRE COUNCIL

ROAD TRAFFIC REGULATION ACT 1984
TRAFFIC MANAGEMENT ACT 2004

**THE COUNTY OF WILTSHIRE (PARISHES OF EAST WILTSHIRE) (PROHIBITION
AND RESTRICTION OF WAITING, TAXI RANK CLEARWAYS AND ON STREET
PARKING) CONSOLIDATION ORDER 2016**

The Council of the County of Wiltshire in exercise of its powers under Sections 1, 2, 4, 32, 35, 53 63A and Part IV of Schedule 9 of the Road Traffic Regulation Act 1984 (hereinafter referred to as "the Act of 1984") as amended and the Traffic Management Act 2004 (hereinafter referred to as "the Act of 2004") as amended and of all other enabling powers and after consultation with the Chief Officer of Police in accordance with Part III of Schedule 9 to the Act of 1984 hereby makes the following Order.

PART I – GENERAL

Commencement and Citation

1. This Order shall come into operation on 27th June 2016 and may be cited as The County of Wiltshire (Parishes of East Wiltshire) (Prohibition and Restriction of Waiting, Taxi Rank Clearways and On Street Parking) Consolidation Order 2016.

Revocations

2. The following Orders are hereby revoked:

The County of Wiltshire (Parishes in the District of Kennet) (Prohibition and Restriction of Waiting, Clearways and On Street Parking) Consolidation Order 2006;

The County of Wiltshire (Parishes in the District of Kennet) (Prohibition and Restriction of Waiting, Clearways and On Street Parking) Consolidation Order 2006 (Amendment No.1) Order 2007;

The County of Wiltshire (Parishes in the District of Kennet) (Prohibition and Restriction of Waiting, Clearways and On Street Parking) Consolidation Order 2006 (Amendment No.3) Order 2008;

The County of Wiltshire (Parishes in the District of Kennet) (Prohibition and Restriction of Waiting, Clearways and On Street Parking) Consolidation Order 2006 (Amendment No.4) Order 2008;

The County of Wiltshire (Parishes in the District of Kennet) (Prohibition and Restriction of Waiting, Clearways and On Street Parking) Consolidation Order 2006 (Amendment No.5) Order 2009;

The County of Wiltshire (Parishes in the District of Kennet) (Prohibition and Restriction of Waiting, Clearways and On Street Parking) Consolidation Order 2006 (Amendment No.6) Order 2009;

The County of Wiltshire (Parishes in the District of Kennet) (Prohibition and Restriction of Waiting, Clearways and On Street Parking) Consolidation Order 2006 (Amendment No.7) Order 2010;

The County of Wiltshire (Parishes in the District of Kennet) (Prohibition and Restriction of Waiting, Clearways and On Street Parking) Consolidation Order 2006 (Amendment No.8) Order 2011;

The County of Wiltshire (Parishes in the District of Kennet) (Prohibition and Restriction of Waiting, Clearways and On Street Parking) Consolidation Order 2006 (Amendment No.9) Order 2011;

The County of Wiltshire (Parishes in the District of Kennet) (Prohibition and Restriction of Waiting, Clearways and On Street Parking) Consolidation Order 2006 (Amendment No.10) Order 2012;

The County of Wiltshire (Parishes in the District of Kennet) (Prohibition and Restriction of Waiting, Clearways and On Street Parking) Consolidation Order 2006 (Amendment No.11) Order 2012;

The County of Wiltshire (Parishes in the District of Kennet) (Prohibition and Restriction of Waiting, Clearways and On Street Parking) Consolidation Order 2006 (Amendment No.12) Order 2012;

The County of Wiltshire (Parishes in the District of Kennet) (Prohibition and Restriction of Waiting) Consolidation Order 2006 (Amendment No.13) Order 2014

The County of Wiltshire (District of Kennet) (Civil Parking Enforcement) Amendment Order 2008

Interpretation

- 3(1) In this Order, except where the context otherwise requires, the following expressions have the meanings hereby respectively assigned to them:-

“Civil Enforcement Officer” has the meaning defined in Article 76(1) of the Act of 2004

“delivering” and “collecting” in relation to any goods includes checking the goods for the purpose of their delivery or collection

"disabled persons vehicle" means a vehicle lawfully displaying a disabled persons badge

“disabled persons badge” means a badge issued by a local authority in the form prescribed by Regulations 7 and 11 of the Disabled Persons (Badges for Motor Vehicles) (England) Regulations 2000

“disabled persons bay” means a road or length of road designated for the leaving of vehicles as indicated by appropriate road markings designating that bay as reserved for disabled blue badge holders

"driver" in relation to a vehicle waiting in a parking place or on a road or length of road, means the person driving the vehicle at the time it was left in that parking place or road or length of road

"goods" includes postal packets of any description

"goods vehicle" has the meaning defined in the Traffic Signs Regulations and General Directions 2002

"hackney carriage" means a vehicle licensed under Section 37 of the Town Police Clauses Act 1847, or Section 6 of the Metropolitan Public Carriage Act 1869(b) or under any similar enactment

"lay-by" in relation to a main carriageway, means any area intended for the use of waiting of vehicles at the side of the main carriageway

"loading bay area" means the part of a road authorised by this Order to be used as a loading and unloading only area and indicated by sign diagram number 660.4 as defined in Schedule 2 of the Traffic Signs Regulations and General Directions 2002

"main carriageway" means any carriageway of a road used primarily by through traffic and excludes any lay-by

"medical practitioner" means a fully registered medical practitioner within the meaning of the Medical Act 1983

"Medical Practitioner's Parking Permit" means a permit bearing the words "Medical Practitioner" (and includes the name and address of the surgery) issued by Wiltshire Council or its agent to a Medical Practitioner for use in a designated Doctor parking bay identified on the plans attached to this Order

"motor cycle" and "invalid carriage" and "passenger vehicle" have the same meaning as defined in Section 136 of the Act of 1984

"parking place" means a road or length of road designated for the leaving of vehicles as indicated by appropriate road markings

"parking bay" means an area contained within a parking place as indicated by the appropriate road markings

"parking disc" has the same meaning as provided in the Local Authorities' Traffic Orders (Exemptions for Disabled Persons) (England) Regulations 2000

"Parking Ticket" means a parking ticket, season ticket, residents parking permit or waiver of any kind (including medical practitioner waiver, Tradesman's Waiver and Daily Visitor's Parking Cards)

"permitted hours" means the hours identified for permitted parking (including parking in a disabled parking bay or in a loading bay area) on the plans attached to this Order but excluding any such day that is Christmas Day, Good Friday or a Bank Holiday not being a Public Holiday

"public service vehicle" has the meaning defined in Section 1 of the Public Passenger Vehicles Act 1981

"relevant position" means:-

- (a) A vehicle displays a disabled persons badge, parking permit, or ticket issued in accordance with this Order in the relevant position if:
 - (i) it is exhibited in or on the front windscreen, on the dashboard or fascia of the vehicle; or
 - (ii) where the vehicle is not fitted with a dashboard or fascia, the badge, permit or ticket is exhibited in a conspicuous position at the front of the vehicle

so that the front of the badge, permit or ticket (showing any Serial numbers, time, date and expiry or purchase details) is clearly legible from the front of the outside of the vehicle

- (b) A vehicle displays a parking disc in the relevant position if:
 - (i) the disc is exhibited on the dashboard or fascia of the vehicle; or
 - (ii) where the vehicle does not have a dashboard or fascia, the disc is exhibited in a conspicuous position on the vehicle

so that, when marked to show the quarter-hour period during which a period of waiting began, that period is clearly legible from the outside of the vehicle.

"taxi" has the same meaning given by Regulation 4 of the Traffic Signs Regulations and General Directions 2002 and "taxi rank" means an area of carriageway reserved for use by taxis waiting to pick up passengers

"telecommunications apparatus" has the same meaning as in Schedule 2 of the Telecommunications Act 1984

"the Council" means the authority known as Wiltshire Council

"traffic sign" means a sign of any size, colour and type prescribed or authorised under, or having effect as though prescribed or authorised under Section 64 of the Act of 1984

"Virtual Parking Permit" means an electronic record of parking ticket, permit or waiver issued and confirmed by Wiltshire Council to exempt a vehicles from a restriction under the terms and charges applicable at the time of issue

"waiver" means a formal document issued by Wiltshire Council to exempt a vehicle from a restriction under the terms and charges applicable at the time of issue

- (3) For the purpose of this Order the prohibitions and restrictions contained in the Articles to this Order and shown on the attached plans shall apply to the full extent of the public highway, with the exception of Clearways which apply to the extent of the carriageway.
- (4) For the purpose of this Order a vehicle shall be taken as waiting on a length of road if any point on that length of road is below the vehicle or its load (if any).

- (5) The prohibitions imposed by this Order shall be in addition to and not in derogation of any restriction, prohibition or requirement imposed by any Regulations or Orders made or having effect as if made under the Act of 1984, or by or under any other enactment.
- (6) Insofar as any provision of this Order conflicts with the effect of markings placed on the carriageway, as specified under Regulation 29(1) of The Traffic Signs Regulations and General Directions 2002 ("TSRGD") conveying the existence of a 'bus stop/clearway' as defined by Part 1 of Schedule 19 of TSRGD then the effect of those markings and the existence of that bus stop/clearway shall prevail.
- (7) For the purposes of this Order, Wiltshire Council accepts no responsibility for any inaccuracies contained in the Ordnance Survey data relied upon in the preparation of the plans attached to this Order. Where a restriction applies to the edge of a length of carriageway or highway (adjacent to the kerb) that restriction will continue to apply to the actual edge of carriageway or highway irrespective of changes to either the carriageway width or to the underlying Ordnance Survey data.

PART II

GENERAL PROVISIONS RELATING TO WAITING, LOADING AND TAXI RANK CLEARWAY RESTRICTIONS

4. Save as provided in Articles 7, 8, 9, 10 and 11 of this Order no person shall, except upon the direction or with the permission of a Police Constable in uniform or of a Civil Enforcement Officer cause or permit any vehicle (and/or drawn trailer) to wait on the roads or sides of the roads subject to restrictions identified as No Waiting during a specified time limit, for the periods identified on the plans attached to this Order.
5. Save as provided in Articles 7 and 8 of this Order no person shall, except upon the direction or with the permission of a Police Constable in uniform or of a Civil Enforcement Officer cause or permit any vehicle to load or unload in the roads or sides of the roads identified as No Loading, and for the periods identified on the plans attached to this Order.
6. Save as provided in Articles 7(c), 7(d), 7(f) and 7(g) of this Order, no person shall, except upon the direction or with the permission of a Police Constable in uniform or of a Civil Enforcement Officer cause or permit a vehicle, other than a taxi to stop or wait in a taxi rank area in the roads or sides of the roads identified as No Stopping Except Taxis for the periods identified on the plans attached to this Order.
7. Nothing in Articles 4, 5 and 6 of this Order shall render it unlawful to cause or permit any vehicle to wait in any of the roads, lengths of road or on the sides of road identified in the plans attached to this Order for so long as may be necessary to enable:
 - (a) a person to board or alight from the vehicle;
 - (b) goods to be loaded onto or unloaded from the vehicle provided that loading is carried out in one continuous operation and that no vehicle shall so wait on any of the lengths of road identified on the plans

attached to this Order where loading and unloading is prohibited on such days and times so identified on the aforementioned plans;

- (c) the vehicle, if it cannot conveniently be used for such purpose in any other road, to be used for the purpose of any building operation, demolition or excavation, or the maintenance or improvement or reconstruction of the said lengths or sides of road or any works connected with any sewer, main, pipe or apparatus for the supply of gas, water or electricity or of any telecommunications apparatus;
- (d) the vehicle, if it cannot conveniently be used for such purpose in any other road, to be used in the service of the local authority in pursuance of statutory powers or duties;
- (e) the vehicle of a universal service provider (as defined in Section 4(3) and (4) of the Postal Services Act 2000) to be used for the purpose of delivering and/or collecting mail;
- (f) the vehicle to be used in the service of the Police, Fire & Rescue Service or Ambulance Service;
- (g) the vehicle to be used in any case where the person in control of the vehicle:
 - (i) is required by law to stop or wait or is permitted to stop or wait by a Police Officer in uniform;
 - (ii) is obliged to stop so as to prevent an accident; or
 - (iii) is prevented from proceeding by circumstances outside his control
- (h) the vehicle to be loaded or unloaded whilst it is in actual use in connection with the removal of furniture and effects from one office or dwelling house to another or to such premises from a depository or from such premises to a depository notwithstanding anything contained in paragraph (b) above as to waiting in the roads or sides of the roads identified and for the periods identified on the plans attached to this Order;
- (i) a security vehicle to be used in the course of delivering or collecting cash to/from properties in any of the lengths of road identified on the plans attached to this Order and being a vehicle specifically designed for that purpose.

8. Nothing in Articles 4 and 5 of this Order shall apply to any vehicle:

- (a) being used as part of a wedding or funeral cortege or otherwise in connection with a wedding or funeral; or
- (b) being licensed as a hackney carriage whilst waiting at a duly authorised taxi rank as marked on the carriageway.

9. Nothing in Article 4 of this Order shall render it unlawful to cause or permit a disabled persons vehicle which displays in the relevant position a disabled persons badge and a parking disc (on which the driver, or other person in charge of the vehicle, has marked the time at which the period of waiting began) to wait in any of the lengths of road referred to in those Articles for a

period not exceeding three hours (not being a period separated by an interval of less than one hour from a previous period of waiting by the same vehicle in the same length of road).

10. Nothing in Article 4 of this Order shall prevent any person from causing or permitting any vehicle to wait in any of the lengths of road referred to in that Article provided permission has been obtained from Wiltshire Council by means of a waiver to be displayed in the front or nearside of the vehicle and which includes information to enable the driver to be contacted in an emergency and providing that an obstruction is not caused by so doing and that the vehicle is moved if the driver is requested to do so by a Police Officer in uniform or Civil Enforcement Officer.
11. Nothing in Article 4 of this Order shall render it unlawful for a taxi to stop or wait in any of the lengths of road identified as No Waiting Except Taxis on the plans attached to this Order.

PART III

GENERAL PROVISIONS RELATING TO THE USE OF ON-STREET PARKING PLACES, LOADING BAY AREAS AND DOCTORS BAYS

12. The parts of the roads identified as Parking places on the plans attached to this Order are authorised to be used, subject to the following provisions of this Order by the class of vehicle specified, if none specified then all classes of vehicle, on such days and during such permitted hours as identified on the plans attached to this Order and in such positions as indicated by the appropriate road markings. Parking places shall operate at all times unless otherwise specified in the Articles to this Order
13.
 - (1) Nothing in Article 12 of this Order shall restrict the power of the Council, for preventing obstruction of the streets, by order on the occasion of any public markets or fairs or of any public procession, rejoicing or illumination, or where the streets are thronged or liable to be obstructed, to close any parking places or part thereof;
 - (2) Nothing in Article 12 of this Order shall prevent the Council, by notice displayed at any parking place:
 - (a) from closing that parking place or any part thereof for any period while any works are being executed therein or adjacent thereto or whilst that parking place or any part thereof is required for use for some special purpose;
 - (b) from setting aside for use only by specially authorised vehicles of any part(s) of that parking place on all days or on certain days or during certain parts of certain days.
14. Nothing in Article 12 of this Order shall apply so as to prevent any person from causing any vehicle to wait in the parking place specified in that Article if the vehicle is being used in connection with the provisions contained within Article 7(c), (d) and (f) of this Order.
15. Where in the roads or sides of the roads identified on the plans attached to this Order a parking place is described as available for vehicles of a specified

class, a specified position, or a specified day, the driver of a vehicle shall not permit it to wait in that parking place:

- (a) unless it is of the specified class appropriate to that parking place and that specified day and;
 - (b) otherwise than wholly within the limits of a parking bay marked out in that parking place as indicated by white line carriageway markings.
- 16.
 - (1) The driver of a vehicle shall not permit it to wait in a parking place for longer than the maximum period permitted for waiting specified in relation to that parking place and as identified on the plans attached to this Order; and
 - (2) When a vehicle has left a parking place after waiting thereon, the driver thereof shall not within the period specified in relation to that parking place and as identified on the plans attached to this Order after its leaving permit it to wait again upon that parking place.
- 17. The driver of a vehicle drawing a trailer shall not permit the vehicle or the trailer to wait in a parking place unless they have been disconnected and for the purpose of this Order the vehicle and the trailer shall be deemed to be separate vehicles and the driver shall be deemed to be the driver of each of the said vehicles.
- 18. The driver of a vehicle being an invalid carriage, or a disabled persons vehicle which displays in the relevant position a disabled persons badge, shall be exempt from any limitation on time when left in a parking place (not being a designated disabled parking bay, Doctors bay or loading bay area) identified on the plans attached to this Order.
- 19. The driver of a vehicle displaying at its front or nearside a valid waiver issued by Wiltshire Council shall be exempt from any limitation of time in the lengths of road or on any of the sides of road identified as Parking places identified on the plans attached to this Order when left in a parking place.
- 20. Notwithstanding the foregoing provisions of this part of the Order, any vehicle may wait during the permitted hours in a parking place (other than a parking place or part thereof the use of which has been suspended under Article 21 of this Order) for so long as may be necessary if:-
 - (a) the vehicle is a vehicle used for Police, Fire & Rescue Service or Ambulance purposes, or a vehicle (other than a passenger vehicle) in the service of a local authority or its agent which is being used in pursuance of statutory powers or duties to maintain the highway;
 - (b) the vehicle (not being a passenger vehicle) is waiting to enable it to be used for the purpose of any building operation, demolition or excavation in or adjacent to the parking place or the maintenance or improvement of the parking place or any works connected with any sewer, main, pipe or apparatus for the supply of gas, water or electricity or of any telecommunications apparatus;

- (c) the vehicle (not being a passenger vehicle) is in actual use in connection with the removal of furniture from one business or dwelling house to another or the removal of furniture from such premises to a depository or to such premises from a depository.

Power to Suspend Use of Parking Places

- 21. (1) Any person authorised by the Council may suspend the use of a parking place or any part thereof whenever the Council considers such suspension reasonably necessary:-
 - (a) for the purpose of facilitating the movement of traffic or promoting its safety; or
 - (b) for any purpose specified in Articles 13 and 20(b) of this Order;
 - (2) A Police Officer in uniform may suspend for not longer than twenty-four hours the use of a parking place or any part thereof whenever he considers such suspension reasonably necessary for the purpose of facilitating the movement of traffic or promoting its safety.
 - (3) Any person suspending the use of a parking place or any part thereof in accordance with the provisions of paragraph (1) or paragraph (2) of this Article shall thereupon place or cause to be placed in or adjacent to that parking place or the part thereof the use of which is suspended, a traffic sign indicating that waiting by vehicles is prohibited.
 - (4) No person shall cause or permit a vehicle to be left in any part of a parking place during such period as either there is in or adjacent to that part of a parking place a traffic sign placed in pursuance of paragraph (3) of this Article.
- 22. Provided that nothing in Article 21(1) of this Order shall render it unlawful to cause or permit a vehicle to be left in a parking place if it is being used:
 - (a) for the Fire & Rescue Service, ambulance or Police purposes or in the service of a local authority or its agents in pursuance of its statutory powers and duties to maintain the highway;
 - (b) or if the vehicle is left with the permission of the person suspending the use of the parking place or part thereof in pursuance of Article 21(1) of this Order, a Police Constable in uniform or of a person authorised in that behalf by the Council.
- 23. Subject to the proviso hereto, when a vehicle is left in a parking place in contravention of any of the provisions contained in Articles 15, 16, 21(4) and 26 of this Order, a person authorised in that behalf by the Council may remove the vehicle or arrange for it to be removed from that parking place provided that when a vehicle is waiting in the parking place in contravention of the provisions of Article 15(b) of this Order, a person authorised in that behalf by the Council may alter or cause to be altered the position of the vehicle in order that its position shall comply with that provision.

24. Any person removing a vehicle or altering its position by virtue of the last preceding Article of this Order may do so by towing or driving the vehicle or in such other manner as he may think necessary to enable him to remove it as aforesaid and may take such measures in relation to the vehicle as necessary to enable the vehicle to be removed or to alter the position of the vehicle as the case may be and shall make such arrangements as may be reasonably necessary for the safe custody of the vehicle.

PART IV

LOADING BAY AREAS

PROVISIONS RELATING TO LOADING BAY AREAS

25. (1) The parts of the roads identified on the plans attached to this Order as Loading are authorised to be used, subject to the following provisions of this Order, as loading bay areas for vehicles, in such positions and on such days and during such permitted hours as identified on the plans attached to this Order for the purpose of loading and unloading only.
- (2) Nothing in paragraph (1) of this Article shall apply so as to prevent any person from causing any vehicle to wait in the loading bay area specified in that paragraph if the vehicle is being used in connection with the provisions contained within Article 7(c), (d) and (f) of this Order.
26. The driver of a vehicle shall not permit it to wait in a loading bay area for longer than is necessary to enable goods to be loaded or unloaded from a vehicle.
27. Subject to the proviso hereto, when a vehicle is left in the loading bay area in contravention of the provision contained in Article 26 of this Order, a person authorised in that behalf by the Council may remove the vehicle or arrange for it to be removed from that loading bay area.

PART V

DESIGNATED PARKING PLACES FOR DISABLED PERSONS

28. (1) The parts of the roads identified as Disabled parking on the plans attached to this Order and therein designated 'Disabled badge holders only' may be used, subject to the provisions of this part of the Order, as parking places for disabled persons vehicles, in such positions and on such days and during such permitted hours as so identified.
- (2) Where within a parking place, there is a sign or surface marking which indicates that a parking bay is available only for a disabled persons vehicle, the driver of a vehicle shall not permit it to wait in the parking bay unless the vehicle is a disabled persons vehicle.
29. The driver of a vehicle shall exhibit a parking disc on the vehicle in the relevant position and set the disc to indicate a quarter-hour period during which the vehicle arrived at the disabled persons bay.

30. (a) The driver of a vehicle shall not permit it to wait continuously in a disabled persons bay for longer than the maximum period permitted for waiting specified in relation to that parking place and as identified on the plans attached to this Order, such period being calculated as commencing from the later time indicated on the parking disc set in accordance with the provisions of Article 29 of this Order and when the vehicle has left that parking place after waiting therein shall not within the period specified in relation to that parking place and identified on the plans attached to this Order after its waiting return to that parking place.
- (b) Where a parking disc exhibited in pursuance of this Order on a vehicle waiting in a disabled persons bay is showing a quarter-hour period, the later time indicated by the disc showing the end of that period shall be treated as evidence that the vehicle has been waiting in that parking place since that later time.

No person shall:-

31. (a) After the parking disc exhibited on a vehicle has been set in accordance with Article 29 of this Order, alter the indications given by that parking disc whilst the said vehicle remains in the disabled persons bay; or
- (b) knowingly exhibit on any vehicle any parking disc which has been altered, defaced, mutilated or added to or upon which the figures or particulars have become illegible.
- (c) It shall be assumed, unless the contrary is shown, that the parking disc mentioned in Article 29 is an approved device.

PART VI

PROVISIONS RELATION TO VIRTUAL PARKING PERMITS

32. Where in this Order there is a requirement or option to obtain a Parking Ticket, this requirement or option may be discharged by the obtaining of a Virtual Parking Permit, as an alternative to any method set out in this Order.
33. A Virtual Parking Permit may be obtained by any of the methods provided from time to time by the Council and to be valid must be registered on an account in an electronic database approved by the Council and an indication that payment has been made and the parking period for which payment has been made shall either;
- (a) appear on a hand-held device; or
- (b) be obtained by a Civil Enforcement Officer contacting the service provider.
34. Without prejudice to the provisions of this Order, if at any time while a vehicle is left in a parking place there is no indication as set out in Article 33 to this Order that payment of the charge for a Parking Ticket has been made using the Virtual Parking Permit system, or there is an indication that the parking period for which payment was made has expired, it shall be presumed, unless the contrary is proved, that either:

- (a) the charge for the Parking Ticket has not been duly paid in respect of that vehicles; or
 - (b) the parking period for which payment was made had already expired.
35. Where a Virtual Parking Permit has been obtained as an alternative to a Parking Ticket and remains valid, any requirement in this Order for the Parking Ticket to be displayed on the vehicles to which it relates shall not apply.
36. Any other provisions in this Order relating to the validity of a Parking Ticket shall except where the context otherwise provides apply to a Virtual Parking Ticket.

PART VII

CONTRAVENTION OF RESTRICTIONS

37. Where a vehicle has been left in contravention of the restrictions imposed by this Order, a Penalty Charge shall be incurred, the amount of which will be set by Wiltshire Council under the provisions of the Act of 2004 relating to the Civil Enforcement Areas and Special Enforcement Areas.
38. Where a Penalty Charge is payable, a Penalty Charge Notice shall be issued by a Civil Enforcement Officer in accordance with the Act of 2004.

Manner of Payment of Penalty Charge Notice

39. The Penalty Charge shall be paid within 28 days payable to Wiltshire Council under the terms referred to in the said Notice.

Restriction on Removal of Penalty Charge Notice

40. Where a notice has been attached to a vehicle in accordance with the provisions of the Act of 2004, no person not being the driver of the vehicle or duly authorised representative of the Council shall remove the notice from the vehicle unless authorised to do so by the driver.

THE COMMON SEAL of
WILTSHIRE COUNCIL was
hereunto affixed this
14th day of June 2016
in the presence of:

}

Wiltshire Council seal: 83774

WILTSHIRE COUNCIL**THE COUNTY OF WILTSHIRE (PARISHES OF EAST WILTSHIRE) (PROHIBITION AND RESTRICTION OF WAITING, TAXI RANK CLEARWAYS AND ON STREET PARKING) CONSOLIDATION ORDER 2016 (AMENDMENT NO.1) ORDER 2016**

The Council of the County of Wiltshire in exercise of its powers under Sections 1, 2, 4, 32, 35, 53 63A and Part IV of Schedule 9 of the Road Traffic Regulation Act 1984 (hereinafter referred to as "the Act of 1984") as amended and the Traffic Management Act 2004 (hereinafter referred to as "the Act of 2004") as amended and of all other enabling powers and after consultation with the Chief Officer of Police in accordance with Part III of Schedule 9 to the Act of 1984 hereby makes the following Order.

1. The County of Wiltshire (Parishes of East Wiltshire) (Prohibition and Restriction of Waiting, Taxi Rank Clearways and On Street Parking) Consolidation Order 2016 shall be amended by the revocation of the Map Schedules specified in the First Schedule to this Order and the insertion of the Map Schedules specified in the Second Schedule to this Order.

2. The effect of the Order will be to introduce **No waiting at any time** on the following lengths of roads:

Keepers Road – both sides – from its eastern junction with Quakers Road for a distance of 10 metres in a north easterly direction

Quakers Road – both sides – from a point 10 metres east of its eastern junction with Keepers Road to a point 10 metres west of that junction

Quakers Road – both sides – from a point 50 metres east of its eastern junction with Keepers Road for a distance 50 metres in an easterly direction

3. This Order shall come into operation on 26th September 2016 and may be cited as The County of Wiltshire (Parishes of East Wiltshire) (Prohibition and Restriction of Waiting, Taxi Rank Clearways and On Street Parking) Consolidation Order 2016 (Amendment No.1) Order 2016.

FIRST SCHEDULE**Map Schedules to be revoked**

Map Schedule	Date
EF57	27/06/2016
EK86	27/06/2016
EL86	27/06/2016
EL87	27/06/2016
EL88	27/06/2016
EM86	27/06/2016
EM87	27/06/2016
EM88	27/06/2016

SECOND SCHEDULE

Map ScheduleS to be inserted

Map Schedule	Date
EF57	26/09/2016
EK86	26/09/2016
EL86	26/09/2016
EL87	26/09/2016
EL88	26/09/2016
EM86	26/09/2016
EM87	26/09/2016
EM88	26/09/2016

THE COMMON SEAL of
WILTSHIRE COUNCIL
was hereunto affixed this
13th day of September 2016
in the presence of: -

Wiltshire Council seal : 84273

WILTSHIRE COUNCIL**THE COUNTY OF WILTSHIRE (PARISHES OF EAST WILTSHIRE) (PROHIBITION AND RESTRICTION OF WAITING, TAXI RANK CLEARWAYS AND ON STREET PARKING) CONSOLIDATION ORDER 2016 (AMENDMENT NO.2) ORDER 2017**

The Council of the County of Wiltshire in exercise of its powers under Sections 1, 2, 4, 32, 35, 53, 63A and Part IV of Schedule 9 of the Road Traffic Regulation Act 1984 (hereinafter referred to as "the Act of 1984") as amended and the Traffic Management Act 2004 (hereinafter referred to as "the Act of 2004") as amended and of all other enabling powers and after consultation with the Chief Officer of Police in accordance with Part III of Schedule 9 to the Act of 1984 hereby makes the following Order.

1. The County of Wiltshire (Parishes in East Wiltshire) (Prohibition and Restriction of Waiting, Taxi Rank Clearways and On Street Parking) Consolidation Order 2016 shall be amended by the insertion of the Map Schedules specified in the Schedule to this Order.
2. The effect of the Order will be to introduce **No Waiting at any time** on the following lengths of roads:

Brickley Lane – both sides – from a point 32 metres south west of its roundabout junction with Windsor Drive to a point 30 metres north east of that roundabout junction

Windsor Drive – north side – from a point 74 metres north west of its roundabout junction with Brickley Lane to a point 54 metres south east of that roundabout junction

Windsor Drive – north side – from a point 73 metres south east of its roundabout junction with Brickley Lane to a point 90 metres south east of that junction

Windsor Drive – south side – from a point 74 metres north west of its roundabout junction with Brickley Lane to a point 90 metres south east of that roundabout junction

These restrictions will replace any existing restrictions currently in force in the parish of **Roundway**.

3. This Order shall come into operation on 5th June 2017 and may be cited as The County of Wiltshire (Parishes in East Wiltshire) (Prohibition and Restriction of Waiting, Taxi Rank Clearways and On Street Parking) Consolidation Order 2016 (Amendment No.2) Order 2017.

SCHEDULE**Map Schedules to be inserted**

Map Schedule	Date
EI58	05/06/2017
EI59	05/06/2017

THE COMMON SEAL of
WILTSHIRE COUNCIL
was hereunto affixed this
23rd day of May 2017
in the presence of: -

Wiltshire Council seal : 85650

WILTSHIRE COUNCIL**THE COUNTY OF WILTSHIRE (PARISHES OF EAST WILTSHIRE) (PROHIBITION AND RESTRICTION OF WAITING, TAXI RANK CLEARWAYS AND ON STREET PARKING) CONSOLIDATION ORDER 2016 (AMENDMENT NO.3) ORDER 2017**

The Council of the County of Wiltshire in exercise of its powers under Sections 1, 2, 4, 32, 35, 53, 63A and Part IV of Schedule 9 of the Road Traffic Regulation Act 1984 (hereinafter referred to as "the Act of 1984") as amended and the Traffic Management Act 2004 (hereinafter referred to as "the Act of 2004") as amended and of all other enabling powers and after consultation with the Chief Officer of Police in accordance with Part III of Schedule 9 to the Act of 1984 hereby makes the following Order.

1. The County of Wiltshire (Parishes of East Wiltshire) (Prohibition and Restriction of Waiting, Taxi Rank Clearways and On Street Parking) Consolidation Order 2016 shall be amended by the revocation of the Map Schedule specified in the First Schedule to this Order and the insertion of the Map Schedule specified in the Second Schedule to this Order.
2. The effect of the Order will be:
 - a) To remove **Parking Monday to Friday 10am – 4pm 2 hours No return within 4 hours** and replace with **No Waiting at any time** on the following length of road:
Wilcot Road – north side – from a point 5 metres west of the western corner of The Crown (property No.60 Wilcot Road) for a distance of 33 metres in a westerly direction.
 - b) To introduce **No Waiting at any time** on the following length of road:
Crown Close – both sides – from its junction with Wilcot Road for a distance of 7 metres in a northerly direction
 - c) To introduce **Parking Monday to Friday 10am - 4pm 2 hours No return within 4 hours** on the following length of road:
Crown Close – west side – from a point 12 metres north of its junction with Wilcot Road in a northerly direction for 15 metres.
 - d) To introduce **Disabled Badge Holders only** on the following length of road:
Crown Close – west side – from a point 8 metres north of its junction with Wilcot Road for a distance of 4 metres in a northerly direction

These restrictions will replace any existing restrictions currently in force in the parish of **Pewsey**.
3. This Order shall come into operation on 16th October 2017 and may be cited as The County of Wiltshire (Parishes of East Wiltshire) (Prohibition and Restriction of Waiting, Taxi Rank Clearways and On Street Parking) Consolidation Order 2016 (Amendment No.3) Order 2017.

FIRST SCHEDULE

Map Schedule to be revoked

Map Schedule	Date
EL86	26/09/2016

SECOND SCHEDULE

Map Schedule to be inserted

Map Schedule	Date
EL86	16/10/2017

THE COMMON SEAL of
WILTSHIRE COUNCIL
was hereunto affixed this
3rd day of October 2017
in the presence of: -

Wiltshire Council seal: 84965

WILTSHIRE COUNCIL

THE COUNTY OF WILTSHIRE (PARISHES OF EAST WILTSHIRE) (PROHIBITION AND RESTRICTION OF WAITING, TAXI RANK CLEARWAYS AND ON STREET PARKING) CONSOLIDATION ORDER 2016 (AMENDMENT NO.4) ORDER 2018

The Council of the County of Wiltshire in exercise of its powers under Sections 1, 2, 4, 32, 35, 53 and Part IV of Schedule 9 of the Road Traffic Regulation Act 1984 (hereinafter referred to as “the Act of 1984”) as amended and the Traffic Management Act 2004 (hereinafter referred to as “the Act of 2004”) as amended and of all other enabling powers and after consultation with the Chief Officer of Police in accordance with Part III of Schedule 9 to the Act of 1984 hereby makes the following Order.

1. The County of Wiltshire (Parishes of East Wiltshire) (Prohibition and Restriction of Waiting, Taxi Rank Clearways and On Street Parking) Consolidation Order 2016 shall be amended by the revocation of the Map Schedules specified in the First Schedule to this Order and the insertion of the Map Schedules specified in the Second Schedule to this Order.
2. The effect of the Order will be as follows:

Ludgershall

- a) To introduce **No Waiting at any time** on the following lengths of roads:
Deweys Lane – both sides – from its junction with High Street for a distance of 10 metres in an easterly direction
Castle Street – east side – from its junction with Deweys Lane to its junction with Butt Street
Sydney Court – north side – from its junction with High Street for a distance of 28 metres in a westerly direction
Sydney Court – south side – from its junction with High Street for a distance of 23 metres in a westerly direction
- b) To extend **No Waiting at any time** on the following length of road:
Castle Street – west side – from a point 52 metres north of its junction with Chapel Lane for a distance of 65 metres in a northerly direction

Market Lavington

To introduce **No Waiting at any time** on the following length of road:
High Street – both sides - from a point 14 metres south west of its junction with Stobbarts Road for a distance of 23 metres in a north easterly direction

Pewsey

- a) To introduce **No Waiting at any time** on the following lengths of roads:
Avonleaze Road – both sides – from its junction with Broomcroft Road for a distance of 10 metres in an easterly direction
Broomcroft Road – east side – from a point 22 metres south of its junction with Avonleaze Road for a distance of 37 metres in a northerly direction
Church Street – north side – from its junction with The Crescent for a distance of 6 metres in a north easterly direction
The Crescent – north side – from its junction with Church Street for a distance of 13 metres in a north westerly direction
- b) To remove **No Waiting Monday to Saturday 8am – 6pm 30 minutes No return within 1 hour** and replace with **No Waiting at any time** on the following length of road:

High Street – north side – from the eastern boundary of property No. 23 High Street for a distance of 5 metres in a westerly direction

Potterne

To introduce **No Waiting at any time** on the following lengths of roads:

Court Hill – both sides – from its junction with High Street for a distance of 12 metres in a westerly direction

High Street – west side – from its junction with Court Hill for a distance of 15 metres in a northerly direction

Whistley Road – both sides – from a point at the northern boundary of property No.22 Whistley Road for a distance of 20 metres in a south easterly direction

Rowde

To introduce **No Waiting at any time** on the following lengths of roads:

B3101 Marsh Lane – west side – from its junction with A342 High Street for a distance of 32 metres in a southerly direction

B3101 Marsh Lane – east side – from its junction with A342 High Street for a distance of 15 metres in a southerly direction

Springfield Road – east side – from its junction with A342 High Street for a distance of 45 metres in a southerly direction

3. This Order shall come into operation on 1st October 2018 and may be cited as The County of Wiltshire (Parishes of East Wiltshire) (Prohibition and Restriction of Waiting, Taxi Rank Clearways and On Street Parking) Consolidation Order 2016 (Amendment No.4) Order 2018.

FIRST SCHEDULE

Map Schedules to be revoked

Map Schedule	Date
EL57	27/06/2016
EL58	27/06/2016
EL87	26/09/2016
EM57	27/06/2016
EM87	26/09/2016
FR107	27/06/2016

SECOND SCHEDULE**Map Schedule to be inserted**

Map Schedule	Date
ED51	01/10/2018
EL57	01/10/2018
EL58	01/10/2018
EL87	01/10/2018
EM57	01/10/2018
EM87	01/10/2018
EN87	01/10/2018
ER53	01/10/2018
ES54	01/10/2018
FF58	01/10/2018
FR107	01/10/2018

THE COMMON SEAL of
WILTSHIRE COUNCIL
was hereunto affixed this
18th day of September 2018
in the presence of: -

Wiltshire Council seal: 87866

WILTSHIRE COUNTY COUNCIL

NOTICE OF PENALTY CHARGES

**CIVIL ENFORCEMENT AREAS AND SPECIAL ENFORCEMENT AREAS
IN THE DISTRICTS OF KENNET, NORTH WILTSHIRE AND SALISBURY**

NOTICE IS HEREBY GIVEN that Wiltshire County Council in accordance with its powers under the Traffic Management Act 2004 and in consultation with the Secretary of State for Transport has amended the level of Penalty Charges in the designated parking areas in the Districts of Kennet, North Wiltshire and Salisbury. These relate to the Civil Enforcement of on-street parking contraventions for waiting/loading and parking restrictions.

Two levels of Penalty Charge have been set for different contraventions (previously one level which was £60). The Penalty Charges are £70 on the issue of a Penalty Charge Notice ("PCN") for Higher Level contraventions and £50 on the issue of a PCN for Lower Level contraventions in accordance with The Civil Enforcement of Parking Contraventions (Guidelines on Levels of Charges) (England) Order 2007 but discounted by 50% if payment is received within 14 days of the issue of the PCN (as before) or if payment is received within 21 days for contraventions detected with a camera (approved device).

On the issue of a Charge Certificate in accordance with The Civil Enforcement of Parking Contraventions (Guidelines on Levels of Charges) (England) Order 2007 the penalty charge will be increased by 50% (as before).

The above charges will come into effect on 31 March 2008.

GEORGE BATTEN
Director of Environmental Services
County Hall, Trowbridge, BA14 8JD

6 March 2008

EAST WILTSHIRE PARISHES - GAZETTEER

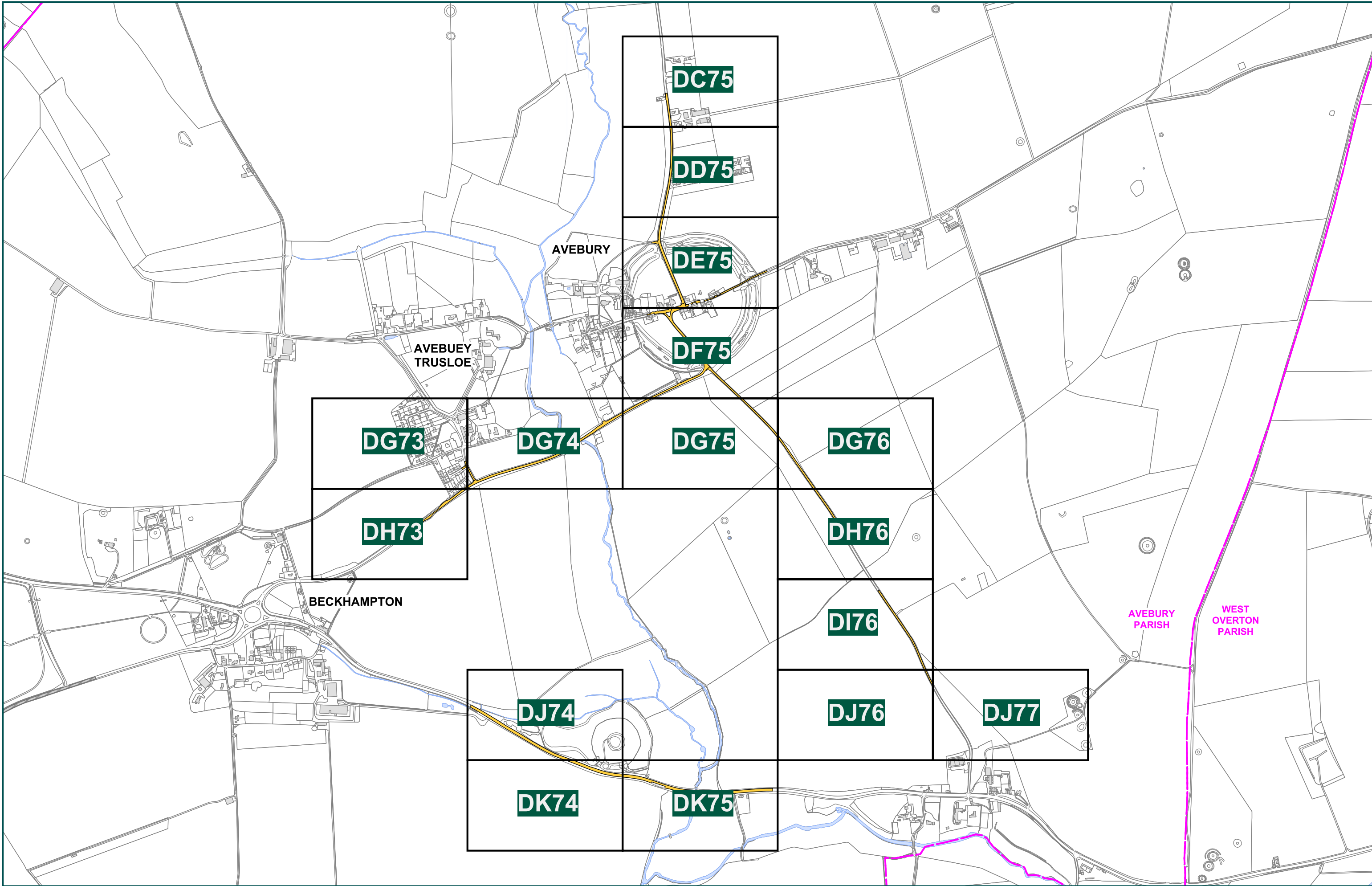
STREET NAME		MAP SCHEDULE												
AVEBURY														
A4	DJ74	DK74	DK75											
A4361	DC75	DD75	DE75							DF75	DG73	DG74	DG75	
A4361 AVEBURY MANOR ACCESS	DE75													
AVEBURY TRUSLOW ROAD	DG73	DG74												
B4003	DF75	DG75								DG76	DH76	DI76	DJ76	DJ77
BECKHAMPTON ROAD A4361	DF75	DG73								DG74	DG75	DH73		
HEREPATH GREEN STREET	DE75													
HIGH STREET	DF75													
LONGFIELDS	DG73													
SILBURY HILL A4	DJ74	DK74	DK75											
SWINDON ROAD A4361	DC75	DD75	DE75											
WEST KENNET AVENUE B4003	DF75	DG75	DG76	DH76	DI76	DJ76	DJ77							
LUDGERSHALL														
ANDOVER ROAD A342	FR107	FR108	FS107	FS109	FT110									
BELL STREET	FS109													
BUTT STREET	FR107													
CASTLE STREET A342	FR107													
CENTRAL STREET	FR108													
CHAPEL LANE	FR107													
CHURCH LANE	FR107													
DEWEYS LANE	FR107													
GRASPAN ROAD	FT110													
HIGH STREET A342	FR107													
RAWLINGS COURT	FR107									FS107				
SAINT JAMES STREET	FR107													
SHORT STREET	FR108									FS108				
STATION APPROACH	FR107									FS107				
SYDNEY COURT	FR107													
TIDWORTH ROAD A3026	FR107													

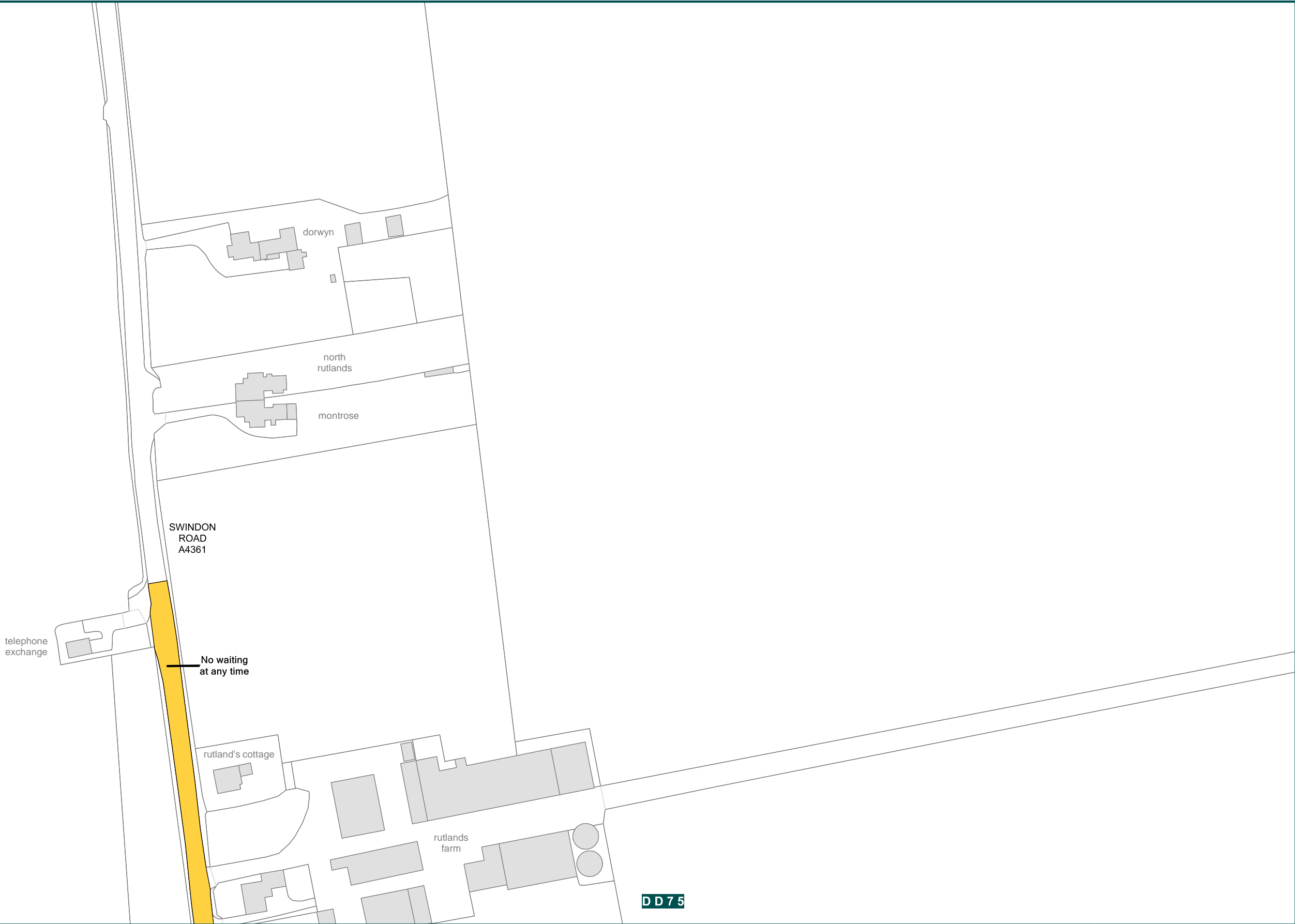
STREET NAME		MAP SCHEDULE		
MARKET LAVINGTON				
CHURCH STREET	FG57	FG58		
HIGH STREET B3098	FF58	FG58		
NORTHBROOK	FG58			
PARSONAGE LANE	FG58			
ROCHELLE COURT	FG58			
WHITE STREET	FG58			
PEWSEY				
A345	EL87	EM87		
AVONLEAZE ROAD	EL87			
B3087	EL88	EM87	EM88	
BALL ROAD	EM88			
BROOMCROFT ROAD	EL87			
CHURCH STREET A345	EM87	EN87		
CORONATION CLOSE	EM87			
CROWN CLOSE	EL86			
EASTERTON LANE	EM88			
GODARD ROAD	EM87			
HIGH STREET B3087	EM87	EM88		
HOLLYBUSH LANE	EL88			
INLANDS CLOSE	EL87			
MARLBOROUGH ROAD A345	EL87			
MILTON ROAD B3087	EL88	EM88		
NORTH STREET A345	EL87	EM87		
OLD HOSPITAL ROAD	EK86			
OLDFORD COURT	EM87			
OLYMPIAN ROAD	EL86			
RAWLINS ROAD	EL86	EM86		
RIVER STREET A345	EM87			
THE CRESCENT	EN87			

EAST WILTSHIRE PARISHES - GAZETTEER							
STREET NAME	MAP SCHEDULE						
VALE ROAD	EK86	EL86					
WHATLEY DRIVE	EL87						
WILCOT ROAD	EL86	EL87	EM86				
POTTERNE AND ROWDE PARISHES							
BUNNIES LANE	ED50						
CAEN HILL A361	EI50				EI51		
COCK ROAD	ED50						
COURT HILL	ES54						
HIGH STREET A342	ES54						
MARSH LANE B3101	ED51				EG50	EH50	EI50
SPRINGFIELD ROAD	ED51						
WHISTLEY ROAD	ER53						
ROUNDWAY AND BISHOPS CANNINGS PARISHES							
BRICKLEY LANE	EI58	EI59					
GREEN LANE	EL57	EM57					
GREEN LANE ACCESS	EM57						
HAMBLETON AVENUE	ED59						
HAMBLETON AVENUE STORE ACCESS	ED59						
HOPTON ROAD	ED59						
KEEPERS ROAD	EE57				EF57		
LONDON ROAD A361	ED59				EF58		
MARSHALL ROAD	EL58						
NAUGHTON AVENUE	ED59						
NEWMAN ROAD	EL57				EM57		
PARKFIELD TERRACE	EF57						
QUAKERS ROAD	EF57						
ROUNDWAY PARK	ED57				EE57	EF57	EF58
ROUNDWAY PARK CRESCENT	EE57						
WINDSOR DRIVE	EI58	EI59					

EAST WILTSHIRE PARISHES - GAZETTEER

STREET NAME		MAP SCHEDULE										
A361 CLEARWAY												
	DJ70	DJ71	DK69	DK70	DL68	DL69	DM67	DM68	DN66	DN67	DO65	DO66
	DP64	DP65	DQ64	DR63	DR64	DS63	DT62	DT63	DU62	DV62	DW62	DW62
	DX61											
A4361 CLEARWAY												
	CC79	CD78	CD79	CE78	CF77	CF78	CG77	CH77	CI77	CJ77	CK76	CK77
	CL76	CM76	CN76	CO76								

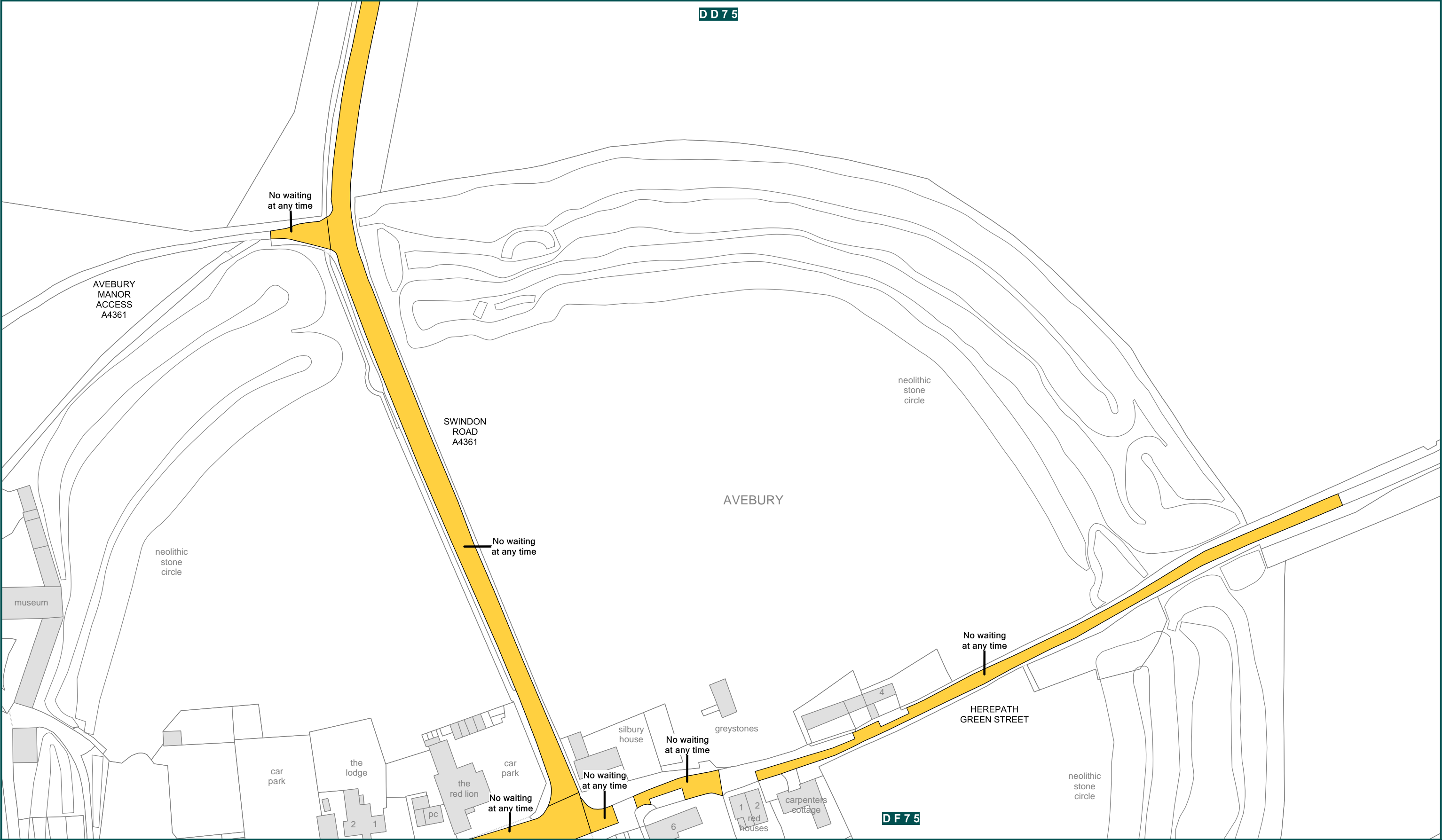




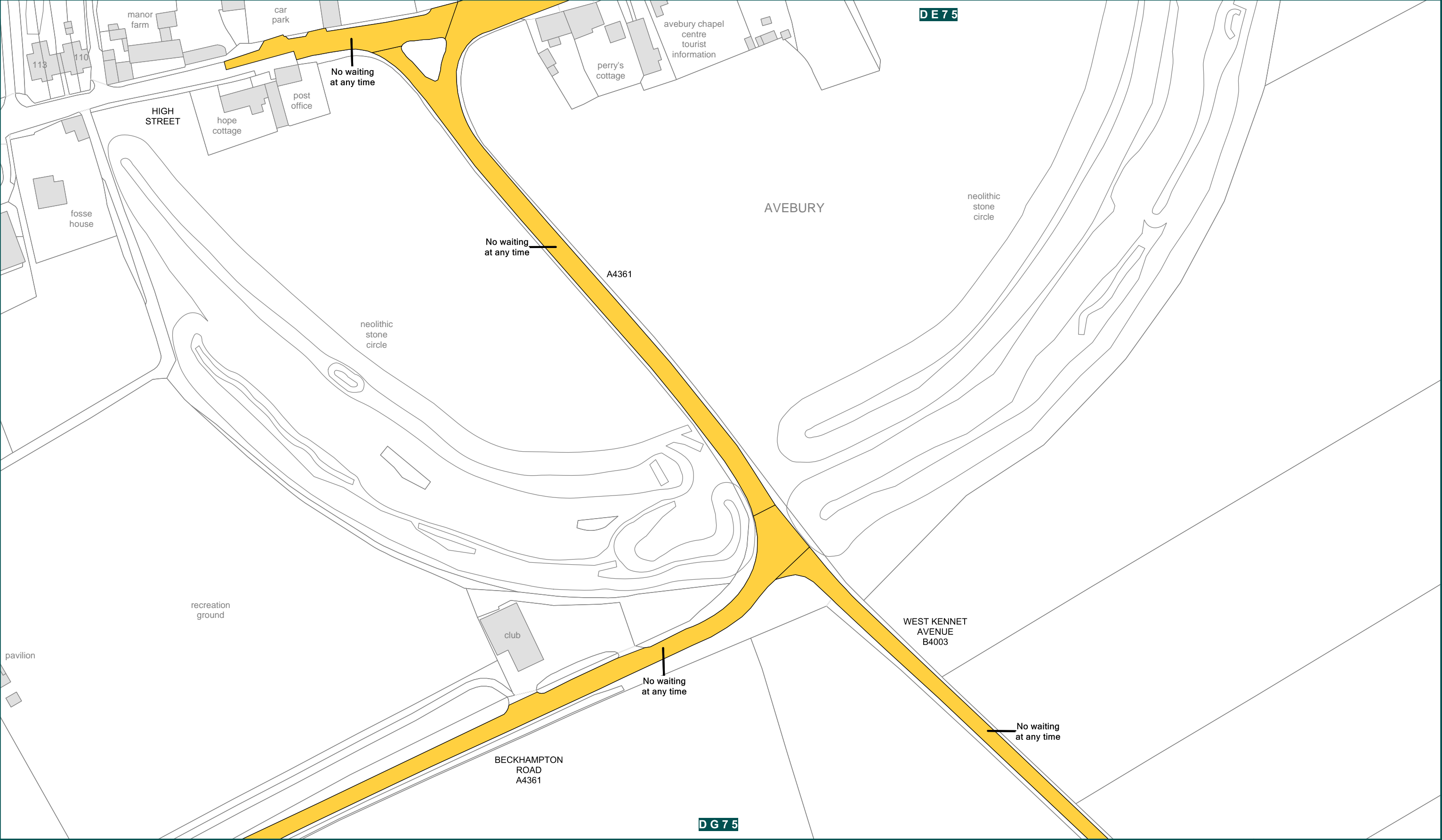
<div><div>Wiltshire Council</div><div>Where everybody matters</div></div>	<div>The County of Wiltshire (Parishes of East Wiltshire) (Prohibition and Restriction of Waiting, Taxi Rank Clearways and On Street Parking)</div> <div>Consolidation Order - Avebury</div> <div>Crown copyright and database rights 2016 Ordnance Survey 100049050</div>						SCALE	1: 1250 @ A3	
							DATE	27/06/2016	
<div>Wiltshire Council</div> <div>County Hall, Bythesea Road,</div> <div>Trowbridge, Wiltshire.</div> <div>BA14 8JN</div>	<div><div>KEY</div><div><div><div><div></div></div><div>PARKING</div></div><div><div><div></div></div><div>DOCTOR PARKING</div></div><div><div><div></div></div><div>RESIDENT PARKING</div></div><div><div><div></div></div><div>MOTORCYCLE PARKING</div></div><div><div><div></div></div><div>PAY AND DISPLAY</div></div><div><div><div></div></div><div>LOADING</div></div><div><div><div></div></div><div>DISABLED PARKING</div></div><div><div><div></div></div><div>NO WAITING</div></div><div><div><div></div></div><div>NO WAITING AND NO LOADING</div></div><div><div><div></div></div><div>NO WAITING AND NO LOADING AT ANY TIME</div></div><div><div><div></div></div><div>MULTIPLE RESTRICTIONS</div></div><div><div><div></div></div><div>NO WAITING AT ANY TIME</div></div><div><div><div></div></div><div>NO WAITING AT ANY TIME AND NO LOADING</div></div><div><div><div></div></div><div>NO WAITING AT ANY TIME AND NO LOADING AT ANY TIME</div></div><div><div><div></div></div><div>PEDESTRIAN ZONE</div></div><div><div><div></div></div><div>TAXI CLEARWAY</div></div><div><div><div></div></div><div>CLEARWAY</div></div><div><div><div></div></div><div>ZONE</div></div><div><div><div></div></div><div>ZONE ROAD</div></div><div><div><div></div></div><div>EXPERIMENTAL RESTRICTIONS</div></div></div></div>						FILE	EWPA2016CONS	
							<div><div>N</div><div>W</div><div>E</div><div>S</div></div>	MAP SCHEDULE	DC75



<div><div>Wiltshire Council</div><div>Where everybody matters</div></div>	<div>The County of Wiltshire (Parishes of East Wiltshire) (Prohibition and Restriction of Waiting, Taxi Rank Clearways and On Street Parking)</div> <div>Consolidation Order - Avebury</div> <div>Crown copyright and database rights 2016 Ordnance Survey 100049050</div>						SCALE	1: 1250 @ A3	
							DATE	27/06/2016	
<div>Wiltshire Council</div> <div>County Hall, Bythesea Road,</div> <div>Trowbridge, Wiltshire.</div> <div>BA14 8JN</div>	<div>KEY</div> <div><div><div><div></div><div>PARKING</div></div><div><div></div><div>RESIDENT PARKING</div></div><div><div></div><div>PAY AND DISPLAY</div></div><div><div></div><div>DISABLED PARKING</div></div><div><div></div><div>DOCTOR PARKING</div></div><div><div></div><div>MOTORCYCLE PARKING</div></div><div><div></div><div>LOADING</div></div><div><div></div><div>NO WAITING</div></div><div><div></div><div>NO WAITING AND NO LOADING</div></div><div><div></div><div>NO WAITING AND NO LOADING AT ANY TIME</div></div><div><div></div><div>MULTIPLE RESTRICTIONS</div></div><div><div></div><div>NO WAITING AT ANY TIME</div></div><div><div></div><div>NO WAITING AT ANY TIME AND NO LOADING</div></div><div><div></div><div>NO WAITING AT ANY TIME AND NO LOADING AT ANY TIME</div></div><div><div></div><div>PEDESTRIAN ZONE</div></div><div><div></div><div>TAXI CLEARWAY</div></div><div><div></div><div>CLEARWAY</div></div><div><div></div><div>ZONE</div></div><div><div></div><div>ZONE ROAD</div></div><div><div></div><div>EXPERIMENTAL RESTRICTIONS</div></div></div></div>						FILE	EWPA2016CONS	
							<div><div>N</div><div>W</div><div>E</div><div>S</div></div>	MAP SCHEDULE	DD75



<div><div>Wiltshire Council</div><div>Where everybody matters</div></div> <div>Wiltshire Council County Hall, Bythesea Road, Trowbridge, Wiltshire. BA14 8JN</div>	<div><div>The County of Wiltshire (Parishes of East Wiltshire) (Prohibition and Restriction of Waiting, Taxi Rank Clearways and On Street Parking)</div><div>Consolidation Order - Avebury</div><div>Crown copyright and database rights 2016 Ordnance Survey 100049050</div></div>	SCALE	1: 1250 @ A3	
		DATE	27/06/2016	
		FILE	EWPA2016CONS	
	<div>KEY</div> <div><div><div>PARKING</div><div>RESIDENT PARKING</div><div>PAY AND DISPLAY</div></div><div><div>DISABLED PARKING</div><div>DOCTOR PARKING</div><div>MOTORCYCLE PARKING</div><div>LOADING</div></div><div><div>NO WAITING</div><div>NO WAITING AND NO LOADING</div><div>NO WAITING AND NO LOADING AT ANY TIME</div><div>MULTIPLE RESTRICTIONS</div></div><div><div>NO WAITING AT ANY TIME</div><div>NO WAITING AT ANY TIME AND NO LOADING</div><div>NO WAITING AT ANY TIME AND NO LOADING AT ANY TIME</div><div>PEDESTRIAN ZONE</div></div><div><div>TAXI CLEARWAY</div><div>CLEARWAY</div><div>ZONE</div><div>ZONE ROAD</div></div><div><div>EXPERIMENTAL RESTRICTIONS</div></div></div>	<div><div>N</div><div>W</div><div>S</div><div>E</div></div> <div>MAP SCHEDULE</div>	DE75	




<div><div>Wiltshire Council</div><div>Where everybody matters</div></div>	<div>The County of Wiltshire (Parishes of East Wiltshire) (Prohibition and Restriction of Waiting, Taxi Rank Clearways and On Street Parking)</div> <div>Consolidation Order - Avebury</div> <div>Crown copyright and database rights 2016 Ordnance Survey 100049050</div>						<div>SCALE</div>	<div>1: 1250 @ A3</div>	
							<div>DATE</div>	<div>27/06/2016</div>	
							<div>FILE</div>	<div>EWPA2016CONS</div>	
<div>Wiltshire Council</div> <div>County Hall, Bythesea Road,</div> <div>Trowbridge, Wiltshire.</div> <div>BA14 8JN</div>	<div>KEY</div> <div><div><div><div></div><div>PARKING</div></div><div><div></div><div>RESIDENT PARKING</div></div><div><div></div><div>PAY AND DISPLAY</div></div></div><div><div><div></div><div>DISABLED PARKING</div></div><div><div></div><div>DOCTOR PARKING</div></div><div><div></div><div>MOTORCYCLE PARKING</div></div><div><div></div><div>LOADING</div></div></div><div><div><div></div><div>NO WAITING</div></div><div><div></div><div>NO WAITING AND NO LOADING</div></div><div><div></div><div>NO WAITING AND NO LOADING AT ANY TIME</div></div><div><div></div><div>MULTIPLE RESTRICTIONS</div></div></div><div><div><div></div><div>NO WAITING AT ANY TIME</div></div><div><div></div><div>NO WAITING AT ANY TIME AND NO LOADING</div></div><div><div></div><div>NO WAITING AT ANY TIME AND NO LOADING AT ANY TIME</div></div><div><div></div><div>PEDESTRIAN ZONE</div></div></div><div><div><div></div><div>TAXI CLEARWAY</div></div><div><div></div><div>CLEARWAY</div></div><div><div></div><div>ZONE</div></div><div><div></div><div>ZONE ROAD</div></div></div><div><div></div><div>EXPERIMENTAL RESTRICTIONS</div></div></div>						<div>N</div> <div>W</div> <div>E</div> <div>S</div>	<div>MAP SCHEDULE</div>	<div>DF75</div>



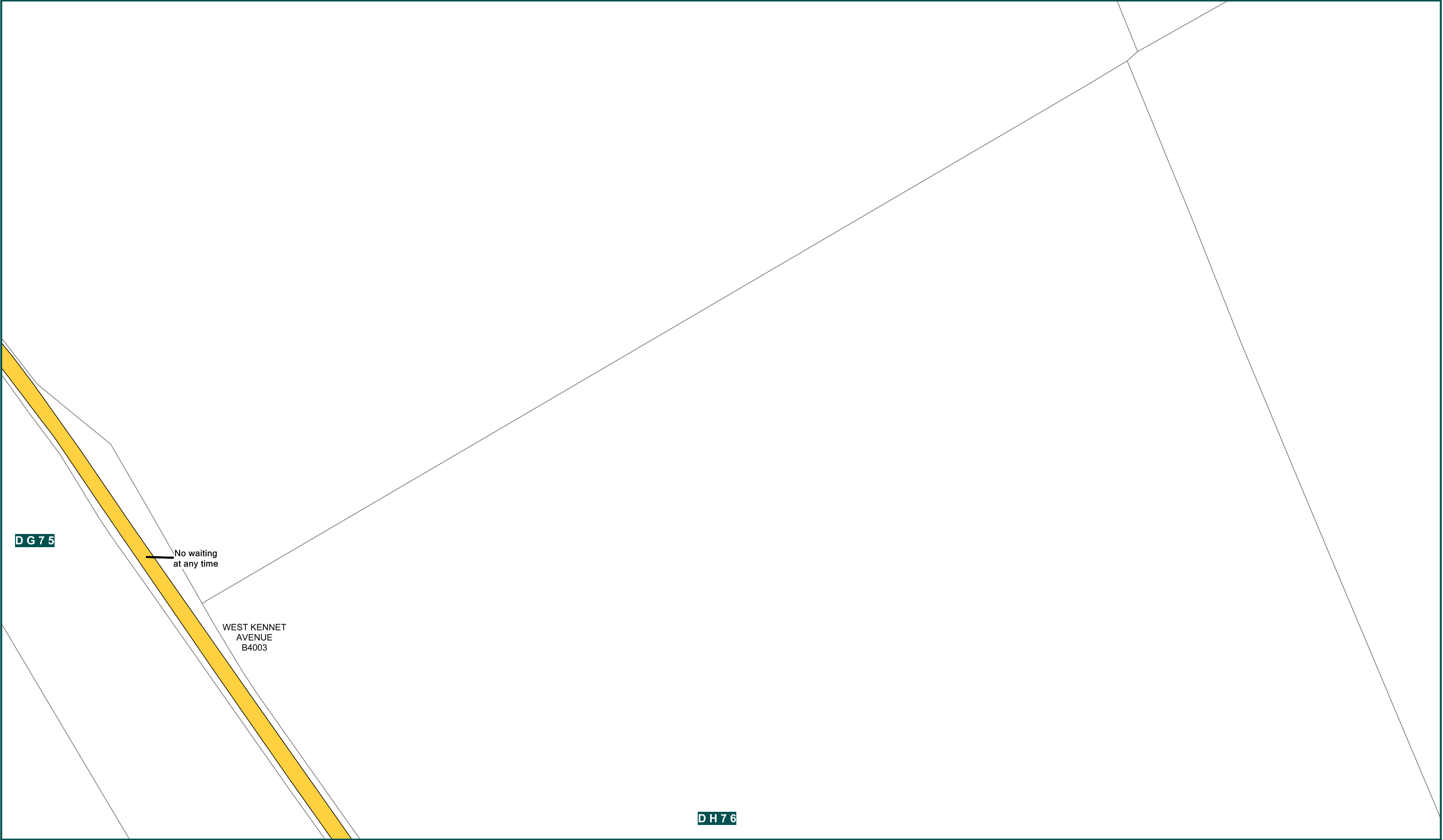
<div><div>Wiltshire Council</div><div>Where everybody matters</div></div> <div>Wiltshire Council County Hall, Bythesea Road, Trowbridge, Wiltshire. BA14 8JN</div>	<div>The County of Wiltshire (Parishes of East Wiltshire) (Prohibition and Restriction of Waiting, Taxi Rank Clearways and On Street Parking) Consolidation Order - Avebury</div> <div>Crown copyright and database rights 2016 Ordnance Survey 100049050</div>						SCALE	1: 1250 @ A3	
							DATE	27/06/2016	
	<div><div>KEY</div><div><div><div>PARKING</div><div>RESIDENT PARKING</div><div>PAY AND DISPLAY</div></div><div><div>DISABLED PARKING</div><div>DOCTOR PARKING</div><div>MOTORCYCLE PARKING</div><div>LOADING</div></div><div><div>NO WAITING</div><div>NO WAITING AND NO LOADING</div><div>NO WAITING AND NO LOADING AT ANY TIME</div><div>MULTIPLE RESTRICTIONS</div></div><div><div>NO WAITING AT ANY TIME</div><div>NO WAITING AT ANY TIME AND NO LOADING</div><div>NO WAITING AT ANY TIME AND NO LOADING AT ANY TIME</div><div>PEDESTRIAN ZONE</div></div><div><div>TAXI CLEARWAY</div><div>CLEARWAY</div><div>ZONE</div><div>ZONE ROAD</div></div><div><div>EXPERIMENTAL RESTRICTIONS</div></div></div></div>						FILE	EWPA2016CONS	
						<div><div>N</div><div>W</div><div>E</div><div>S</div></div>	MAP SCHEDULE	DG73	



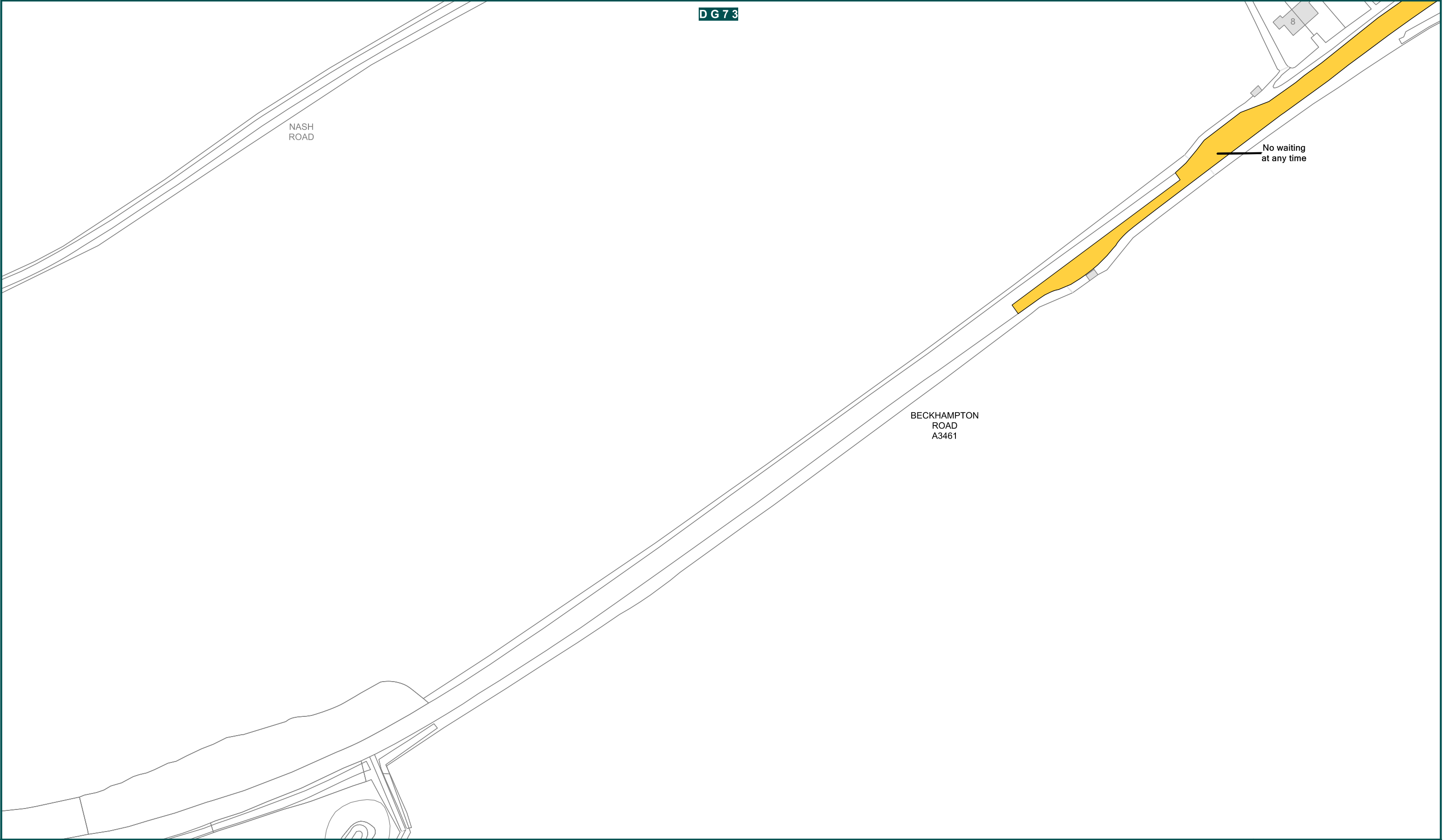
<div><div>Wiltshire Council</div><div>Where everybody matters</div></div>	<div>The County of Wiltshire (Parishes of East Wiltshire) (Prohibition and Restriction of Waiting, Taxi Rank Clearways and On Street Parking)</div> <div>Consolidation Order - Avebury</div> <div>Crown copyright and database rights 2016 Ordnance Survey 100049050</div>						SCALE	1: 1250 @ A3	
							DATE	27/06/2016	
<div>Wiltshire Council</div> <div>County Hall, Bythesea Road,</div> <div>Trowbridge, Wiltshire.</div> <div>BA14 8JN</div>	<div>KEY</div> <div><div><div>PARKING</div><div>RESIDENT PARKING</div><div>PAY AND DISPLAY</div></div><div><div>DISABLED PARKING</div><div>DOCTOR PARKING</div><div>MOTORCYCLE PARKING</div><div>LOADING</div></div><div><div>NO WAITING</div><div>NO WAITING AND NO LOADING</div><div>NO WAITING AND NO LOADING AT ANY TIME</div><div>MULTIPLE RESTRICTIONS</div></div><div><div>NO WAITING AT ANY TIME</div><div>NO WAITING AT ANY TIME AND NO LOADING</div><div>NO WAITING AT ANY TIME AND NO LOADING AT ANY TIME</div><div>PEDESTRIAN ZONE</div></div><div><div>TAXI CLEARWAY</div><div>CLEARWAY</div><div>ZONE</div><div>ZONE ROAD</div></div><div><div>EXPERIMENTAL RESTRICTIONS</div></div></div>	FILE	EWPA2016CONS						
		<div><div>N</div><div>W</div><div>S</div><div>E</div></div>	MAP SCHEDULE	DG74					



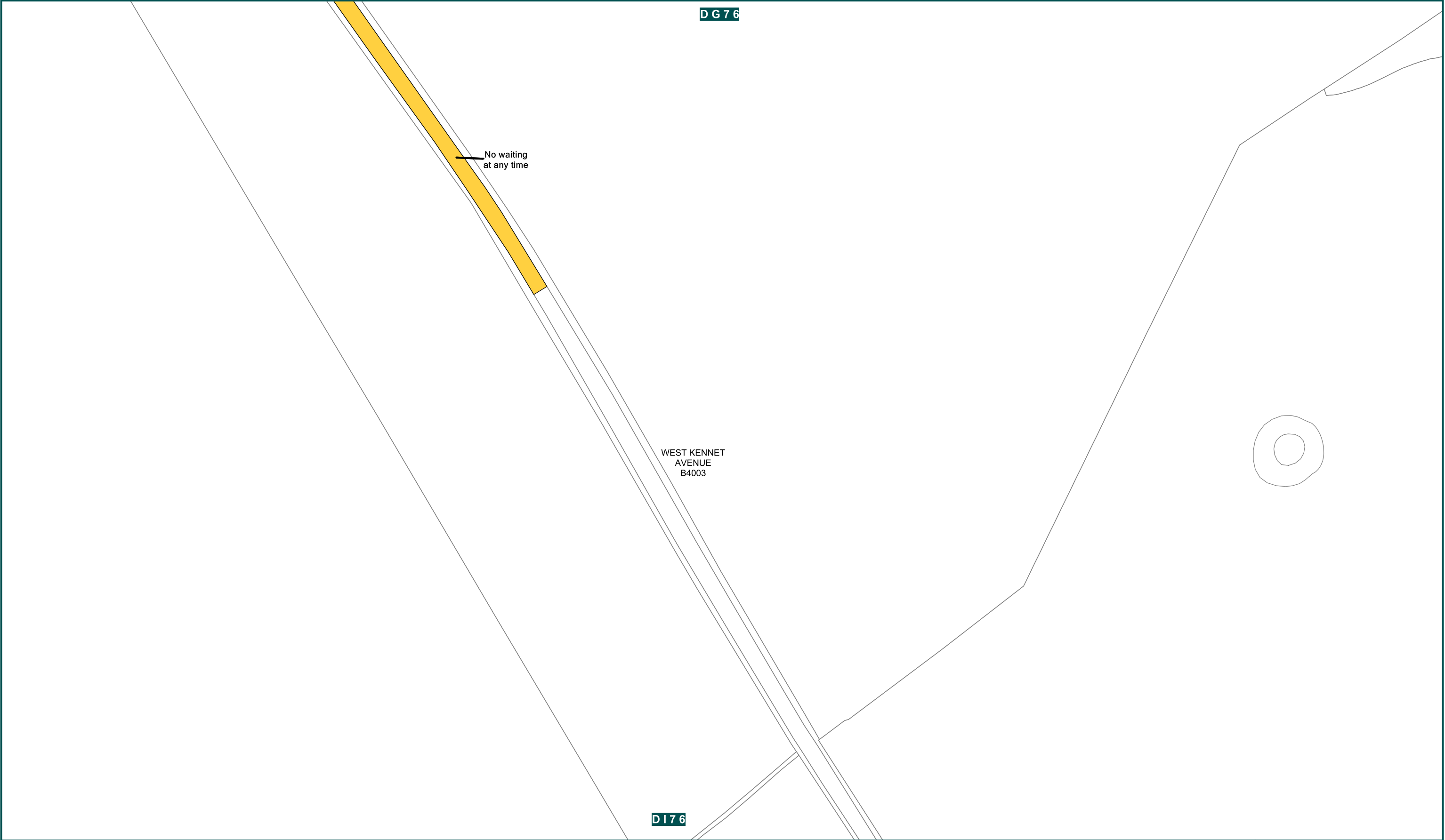
<div><div>Wiltshire Council</div><div>Where everybody matters</div></div>	<div><div>The County of Wiltshire (Parishes of East Wiltshire) (Prohibition and Restriction of Waiting, Taxi Rank Clearways and On Street Parking)</div><div>Consolidation Order - Avebury</div><div>Crown copyright and database rights 2016 Ordnance Survey 100049050</div></div>						SCALE	1: 1250 @ A3	
							DATE	27/06/2016	
<div>Wiltshire Council</div> <div>County Hall, Bythesea Road,</div> <div>Trowbridge, Wiltshire.</div> <div>BA14 8JN</div>	<div>KEY</div> <div><div><div>PARKING</div><div>RESIDENT PARKING</div><div>PAY AND DISPLAY</div></div><div><div>DISABLED PARKING</div><div>DOCTOR PARKING</div><div>MOTORCYCLE PARKING</div><div>LOADING</div></div><div><div>NO WAITING</div><div>NO WAITING AND NO LOADING</div><div>NO WAITING AND NO LOADING AT ANY TIME</div><div>MULTIPLE RESTRICTIONS</div></div><div><div>NO WAITING AT ANY TIME</div><div>NO WAITING AT ANY TIME AND NO LOADING</div><div>NO WAITING AT ANY TIME AND NO LOADING AT ANY TIME</div><div>PEDESTRIAN ZONE</div></div><div><div>TAXI CLEARWAY</div><div>CLEARWAY</div><div>ZONE</div><div>ZONE ROAD</div></div><div><div>EXPERIMENTAL RESTRICTIONS</div></div></div>	FILE	EWPA2016CONS						
		<div><div>N</div><div>W</div><div>E</div><div>S</div></div>	MAP SCHEDULE	DG75					



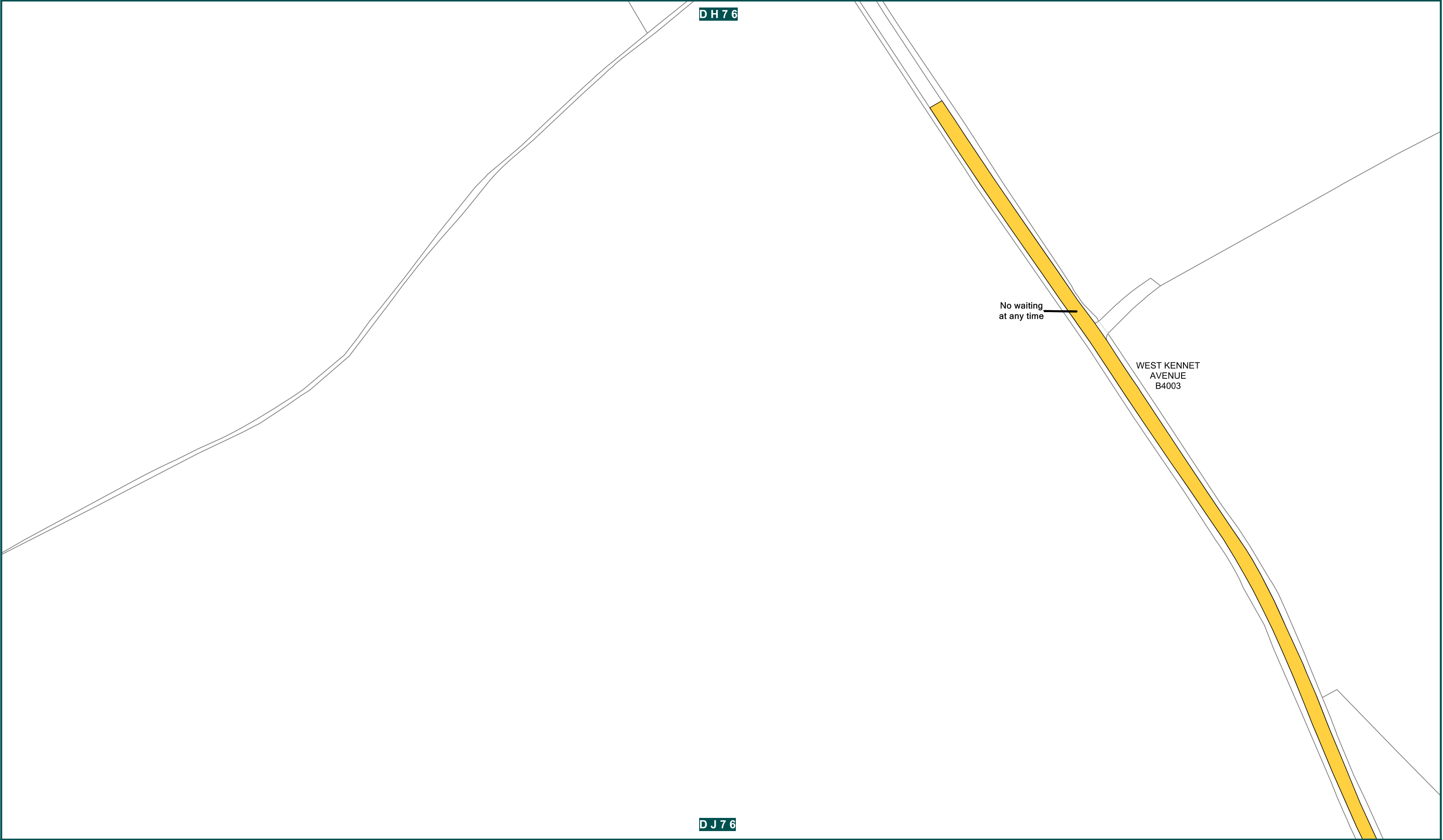
<div><div>Wiltshire Council</div><div>Where everybody matters</div></div>	<div>The County of Wiltshire (Parishes of East Wiltshire) (Prohibition and Restriction of Waiting, Taxi Rank Clearways and On Street Parking)</div> <div>Consolidation Order - Avebury</div> <div>Crown copyright and database rights 2016 Ordnance Survey 100049050</div>						SCALE	1: 1250 @ A3	
							DATE	27/06/2016	
<div>Wiltshire Council</div> <div>County Hall, Bythesea Road,</div> <div>Trowbridge, Wiltshire.</div> <div>BA14 8JN</div>	<div>KEY</div> <div><div><div>PARKING</div><div>RESIDENT PARKING</div><div>PAY AND DISPLAY</div></div><div><div>DISABLED PARKING</div><div>DOCTOR PARKING</div><div>MOTORCYCLE PARKING</div><div>LOADING</div></div><div><div>NO WAITING</div><div>NO WAITING AND NO LOADING</div><div>NO WAITING AND NO LOADING AT ANY TIME</div><div>MULTIPLE RESTRICTIONS</div></div><div><div>NO WAITING AT ANY TIME</div><div>NO WAITING AT ANY TIME AND NO LOADING</div><div>NO WAITING AT ANY TIME AND NO LOADING AT ANY TIME</div><div>PEDESTRIAN ZONE</div></div><div><div>TAXI CLEARWAY</div><div>CLEARWAY</div><div>ZONE</div><div>ZONE ROAD</div></div><div><div>EXPERIMENTAL RESTRICTIONS</div></div></div>						FILE	EWPA2016CONS	
							<div><div>N</div><div>W</div><div>E</div><div>S</div></div> <div>MAP SCHEDULE</div> <div>DG76</div>		



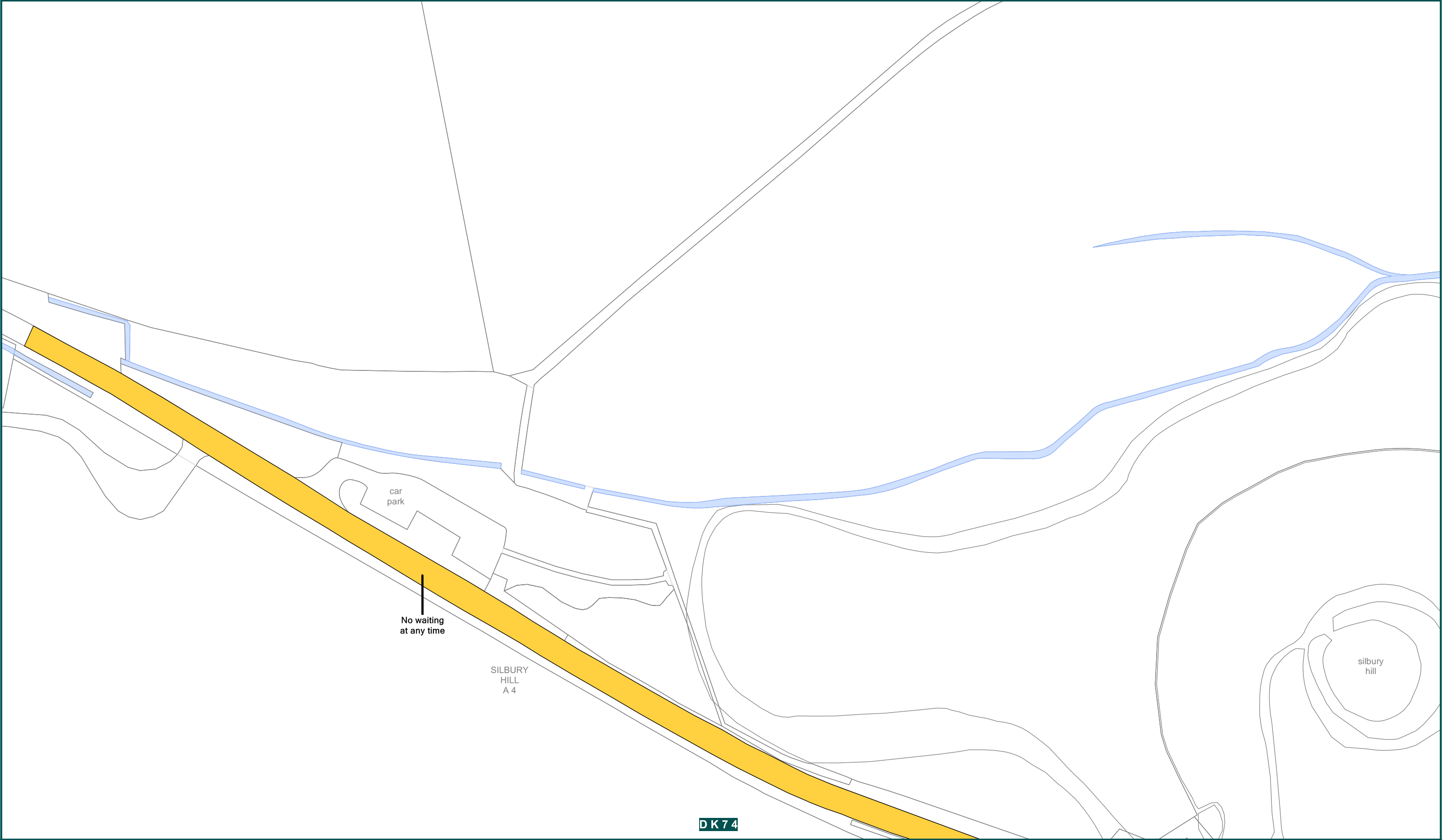
<div><div>Wiltshire Council</div><div>Where everybody matters</div></div>	<div><div>The County of Wiltshire (Parishes of East Wiltshire) (Prohibition and Restriction of Waiting, Taxi Rank Clearways and On Street Parking)</div><div>Consolidation Order - Avebury</div><div>Crown copyright and database rights 2016 Ordnance Survey 100049050</div></div>						SCALE	1: 1250 @ A3	
							DATE	27/06/2016	
<div><div>Wiltshire Council</div><div>County Hall, Bythesea Road,</div><div>Trowbridge, Wiltshire.</div><div>BA14 8JN</div></div>	<div><div>KEY</div><div><div><div><div></div><div>PARKING</div></div><div><div></div><div>RESIDENT PARKING</div></div><div><div></div><div>PAY AND DISPLAY</div></div><div><div></div><div>DISABLED PARKING</div></div><div><div></div><div>DOCTOR PARKING</div></div><div><div></div><div>MOTORCYCLE PARKING</div></div><div><div></div><div>LOADING</div></div><div><div></div><div>NO WAITING</div></div><div><div></div><div>NO WAITING AND NO LOADING</div></div><div><div></div><div>NO WAITING AND NO LOADING AT ANY TIME</div></div><div><div></div><div>MULTIPLE RESTRICTIONS</div></div><div><div></div><div>NO WAITING AT ANY TIME</div></div><div><div></div><div>NO WAITING AT ANY TIME AND NO LOADING</div></div><div><div></div><div>NO WAITING AT ANY TIME AND NO LOADING AT ANY TIME</div></div><div><div></div><div>PEDESTRIAN ZONE</div></div><div><div></div><div>TAXI CLEARWAY</div></div><div><div></div><div>CLEARWAY</div></div><div><div></div><div>ZONE</div></div><div><div></div><div>ZONE ROAD</div></div><div><div></div><div>EXPERIMENTAL RESTRICTIONS</div></div></div></div></div>						FILE	EWPA2016CONS	
							<div><div>N</div><div>W</div><div>S</div><div>E</div></div> <div>MAP SCHEDULE</div>	DH73	



<div><div>Wiltshire Council</div><div>Where everybody matters</div></div>	<div>The County of Wiltshire (Parishes of East Wiltshire) (Prohibition and Restriction of Waiting, Taxi Rank Clearways and On Street Parking)</div> <div>Consolidation Order - Avebury</div> <div>Crown copyright and database rights 2016 Ordnance Survey 100049050</div>						SCALE	1: 1250 @ A3	
							DATE	27/06/2016	
<div>Wiltshire Council</div> <div>County Hall, Bythesea Road,</div> <div>Trowbridge, Wiltshire.</div> <div>BA14 8JN</div>	<div>KEY</div> <div><div><div>DISABLED PARKING</div><div>NO WAITING</div><div>NO WAITING AT ANY TIME</div><div>TAXI CLEARWAY</div><div>EXPERIMENTAL RESTRICTIONS</div></div><div><div>PARKING</div><div>DOCTOR PARKING</div><div>NO WAITING AND NO LOADING</div><div>CLEARWAY</div></div><div><div>RESIDENT PARKING</div><div>MOTORCYCLE PARKING</div><div>NO WAITING AND NO LOADING AT ANY TIME</div><div>ZONE</div></div><div><div>PAY AND DISPLAY</div><div>LOADING</div><div>MULTIPLE RESTRICTIONS</div><div>PEDESTRIAN ZONE</div><div>ZONE ROAD</div></div></div>						FILE	EWPA2016CONS	
							<div><div>N</div><div>W</div><div>E</div><div>S</div></div>	MAP SCHEDULE	DH76



<div><div>Wiltshire Council</div><div>Where everybody matters</div></div>	<div>The County of Wiltshire (Parishes of East Wiltshire) (Prohibition and Restriction of Waiting, Taxi Rank Clearways and On Street Parking)</div> <div>Consolidation Order - Avebury</div> <div>Crown copyright and database rights 2016 Ordnance Survey 100049050</div>						<div>SCALE</div> <div>1: 1250 @ A3</div>	
							<div>DATE</div> <div>27/06/2016</div>	
<div>Wiltshire Council</div> <div>County Hall, Bythesea Road,</div> <div>Trowbridge, Wiltshire.</div> <div>BA14 8JN</div>	<div>KEY</div> <div><div><div><div></div><div>PARKING</div></div><div><div></div><div>RESIDENT PARKING</div></div><div><div></div><div>PAY AND DISPLAY</div></div><div><div></div><div>DISABLED PARKING</div></div><div><div></div><div>DOCTOR PARKING</div></div><div><div></div><div>MOTORCYCLE PARKING</div></div><div><div></div><div>LOADING</div></div><div><div></div><div>NO WAITING</div></div><div><div></div><div>NO WAITING AND NO LOADING</div></div><div><div></div><div>NO WAITING AND NO LOADING AT ANY TIME</div></div><div><div></div><div>MULTIPLE RESTRICTIONS</div></div><div><div></div><div>NO WAITING AT ANY TIME</div></div><div><div></div><div>NO WAITING AT ANY TIME AND NO LOADING</div></div><div><div></div><div>NO WAITING AT ANY TIME AND NO LOADING AT ANY TIME</div></div><div><div></div><div>PEDESTRIAN ZONE</div></div><div><div></div><div>TAXI CLEARWAY</div></div><div><div></div><div>CLEARWAY</div></div><div><div></div><div>ZONE</div></div><div><div></div><div>ZONE ROAD</div></div><div><div></div><div>EXPERIMENTAL RESTRICTIONS</div></div></div></div>						<div>FILE</div> <div>EWPA2016CONS</div>	
							<div><div><div>N</div><div>W</div><div>E</div><div>S</div></div><div>MAP SCHEDULE</div><div>DI76</div></div>	







<div><div>Wiltshire Council</div><div>Where everybody matters</div></div>	<div>The County of Wiltshire (Parishes of East Wiltshire) (Prohibition and Restriction of Waiting, Taxi Rank Clearways and On Street Parking)</div> <div>Consolidation Order - Avebury</div> <div>Crown copyright and database rights 2016 Ordnance Survey 100049050</div>						SCALE	1: 1250 @ A3	
							DATE	27/06/2016	
<div>Wiltshire Council</div> <div>County Hall, Bythesea Road,</div> <div>Trowbridge, Wiltshire.</div> <div>BA14 8JN</div>	<div><div>KEY</div><div><div><div><div></div><div>PARKING</div></div><div><div></div><div>RESIDENT PARKING</div></div><div><div></div><div>PAY AND DISPLAY</div></div><div><div></div><div>DISABLED PARKING</div></div><div><div></div><div>DOCTOR PARKING</div></div><div><div></div><div>MOTORCYCLE PARKING</div></div><div><div></div><div>LOADING</div></div><div><div></div><div>NO WAITING</div></div><div><div></div><div>NO WAITING AND NO LOADING</div></div><div><div></div><div>NO WAITING AND NO LOADING AT ANY TIME</div></div><div><div></div><div>MULTIPLE RESTRICTIONS</div></div><div><div></div><div>NO WAITING AT ANY TIME</div></div><div><div></div><div>NO WAITING AT ANY TIME AND NO LOADING</div></div><div><div></div><div>NO WAITING AT ANY TIME AND NO LOADING AT ANY TIME</div></div><div><div></div><div>PEDESTRIAN ZONE</div></div><div><div></div><div>TAXI CLEARWAY</div></div><div><div></div><div>CLEARWAY</div></div><div><div></div><div>ZONE</div></div><div><div></div><div>ZONE ROAD</div></div><div><div></div><div>EXPERIMENTAL RESTRICTIONS</div></div></div></div></div>						FILE	EWPA2016CONS	
							<div><div>N</div><div>W</div><div>E</div><div>S</div></div> <div>MAP SCHEDULE</div> <div>DJ74</div>		

D176

WEST KENNET
AVENUE
B4003


No waiting
at any time

DJ77

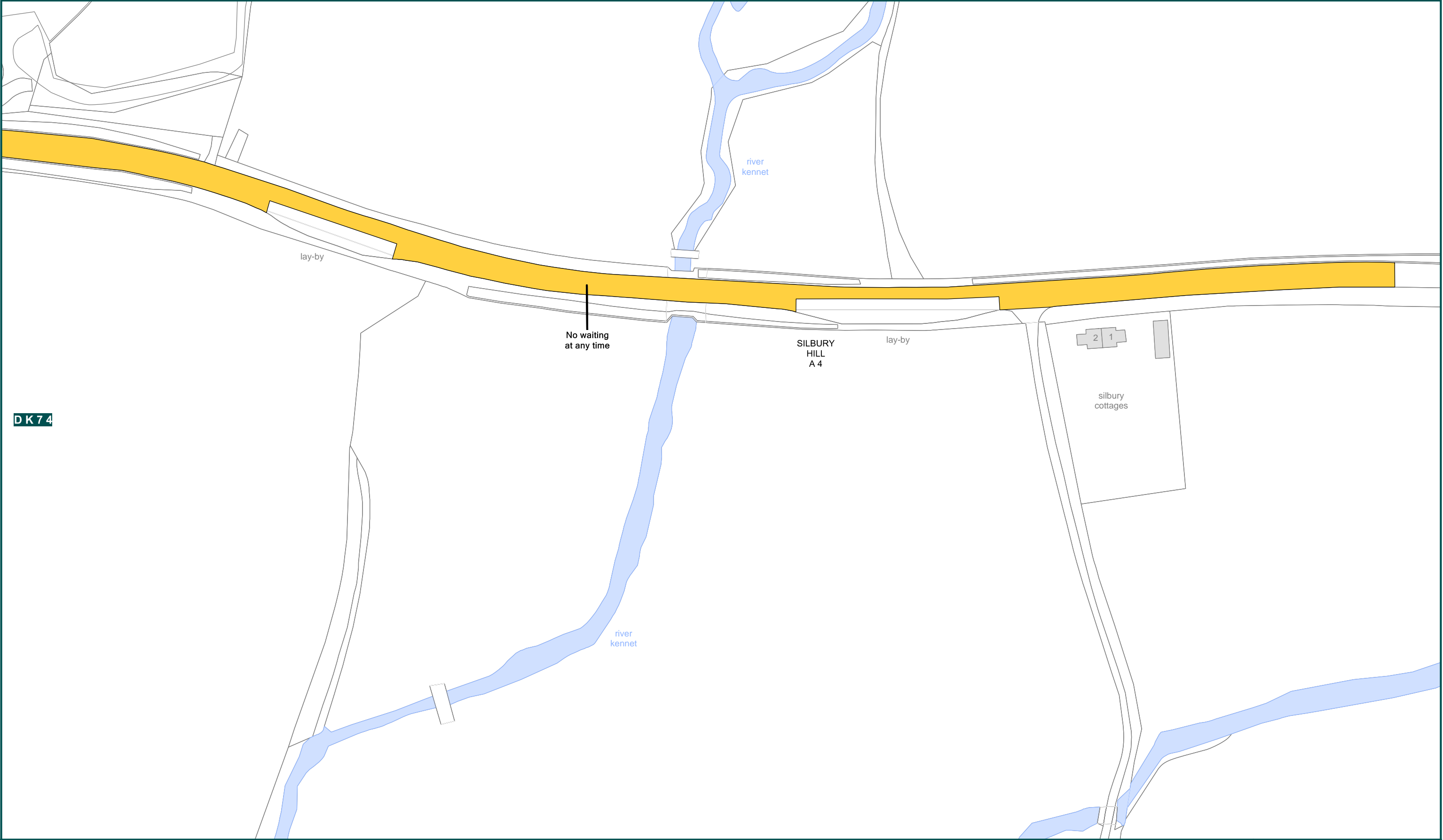
K E Y		 DISABLED PARKING	 NO WAITING	 NO WAITING AT ANY TIME	 TAXI CLEARWAY	 EXPERIMENTAL RESTRICTIONS
 PARKING	 DOCTOR PARKING	 NO WAITING AND NO LOADING	 NO WAITING AT ANY TIME AND NO LOADING	 CLEARWAY		
 RESIDENT PARKING	 MOTORCYCLE PARKING	 NO WAITING AND NO LOADING AT ANY TIME	 NO WAITING AT ANY TIME AND NO LOADING AT ANY TIME	 ZONE		
 PAY AND DISPLAY	 LOADING	 MULTIPLE RESTRICTIONS	 PEDESTRIAN ZONE	 ZONE ROAD		



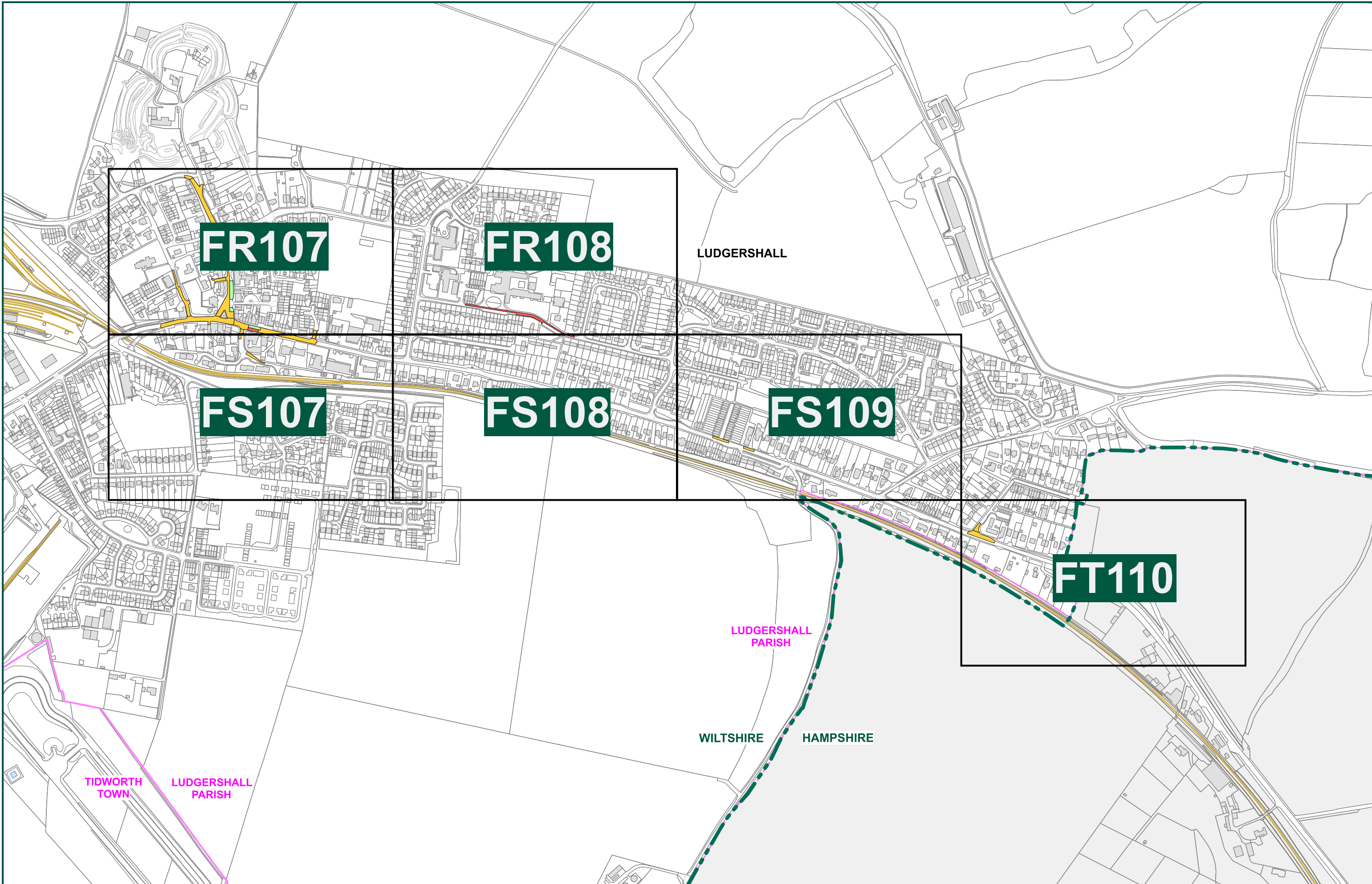
<div><div>Wiltshire Council</div><div>Where everybody matters</div></div>	<div>The County of Wiltshire (Parishes of East Wiltshire) (Prohibition and Restriction of Waiting, Taxi Rank Clearways and On Street Parking)</div> <div>Consolidation Order - Avebury</div> <div>Crown copyright and database rights 2016 Ordnance Survey 100049050</div>										<div>SCALE</div>	<div>1: 1250 @ A3</div>	
											<div>DATE</div>	<div>27/06/2016</div>	
<div>Wiltshire Council</div> <div>County Hall, Bythesea Road,</div> <div>Trowbridge, Wiltshire.</div> <div>BA14 8JN</div>	<div>KEY</div> <div><div><div><div></div><div>PARKING</div></div><div><div></div><div>RESIDENT PARKING</div></div><div><div></div><div>PAY AND DISPLAY</div></div></div><div><div><div></div><div>DISABLED PARKING</div></div><div><div></div><div>DOCTOR PARKING</div></div><div><div></div><div>MOTORCYCLE PARKING</div></div><div><div></div><div>LOADING</div></div></div><div><div><div></div><div>NO WAITING</div></div><div><div></div><div>NO WAITING AND NO LOADING</div></div><div><div></div><div>NO WAITING AND NO LOADING AT ANY TIME</div></div><div><div></div><div>MULTIPLE RESTRICTIONS</div></div></div><div><div><div></div><div>NO WAITING AT ANY TIME</div></div><div><div></div><div>NO WAITING AT ANY TIME AND NO LOADING</div></div><div><div></div><div>NO WAITING AT ANY TIME AND NO LOADING AT ANY TIME</div></div><div><div></div><div>PEDESTRIAN ZONE</div></div></div><div><div><div></div><div>TAXI CLEARWAY</div></div><div><div></div><div>CLEARWAY</div></div><div><div></div><div>ZONE</div></div><div><div></div><div>ZONE ROAD</div></div></div><div><div></div><div>EXPERIMENTAL RESTRICTIONS</div></div></div>										<div>FILE</div>	<div>EWPA2016CONS</div>	
											<div><div>N</div><div>W</div><div>E</div><div>S</div></div>	<div>MAP SCHEDULE</div>	<div>DJ77</div>

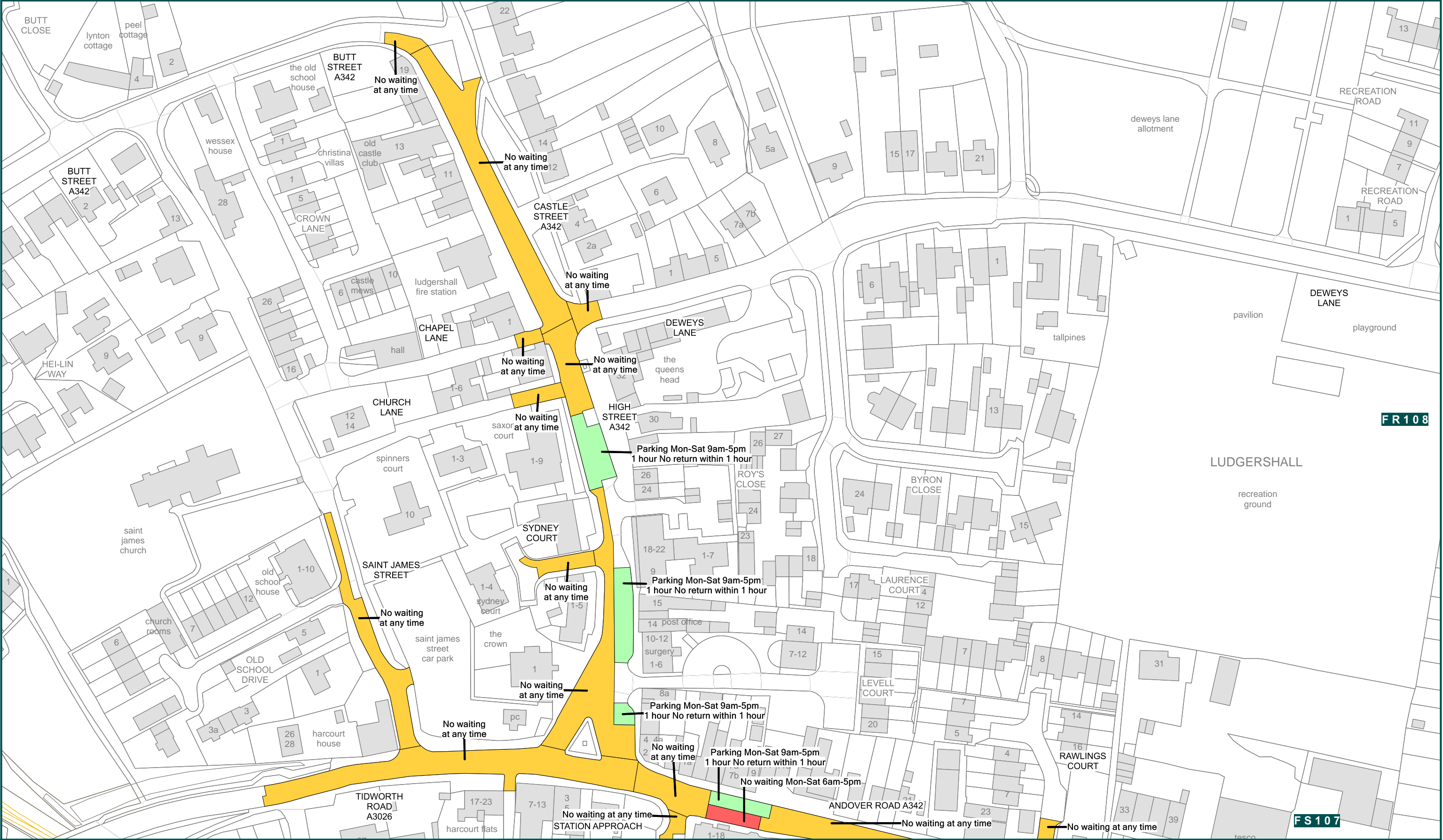


<div><div>Wiltshire Council</div><div>Where everybody matters</div></div>	<div><div>The County of Wiltshire (Parishes of East Wiltshire) (Prohibition and Restriction of Waiting, Taxi Rank Clearways and On Street Parking)</div><div>Consolidation Order - Avebury</div><div>Crown copyright and database rights 2016 Ordnance Survey 100049050</div></div>						SCALE	1: 1250 @ A3	
							DATE	27/06/2016	
<div>Wiltshire Council</div> <div>County Hall, Bythesea Road,</div> <div>Trowbridge, Wiltshire.</div> <div>BA14 8JN</div>	<div><div>KEY</div><div><div><div>DISABLED PARKING</div><div>DOCTOR PARKING</div><div>MOTORCYCLE PARKING</div><div>LOADING</div></div><div><div>NO WAITING</div><div>NO WAITING AND NO LOADING</div><div>NO WAITING AND NO LOADING AT ANY TIME</div><div>MULTIPLE RESTRICTIONS</div></div><div><div>NO WAITING AT ANY TIME</div><div>NO WAITING AT ANY TIME AND NO LOADING</div><div>NO WAITING AT ANY TIME AND NO LOADING AT ANY TIME</div><div>PEDESTRIAN ZONE</div></div><div><div>TAXI CLEARWAY</div><div>CLEARWAY</div><div>ZONE</div><div>ZONE ROAD</div></div><div><div>EXPERIMENTAL RESTRICTIONS</div></div></div></div>						FILE	EWPA2016CONS	
							<div><div>N</div><div>W</div><div>E</div><div>S</div></div>	MAP SCHEDULE	DK74

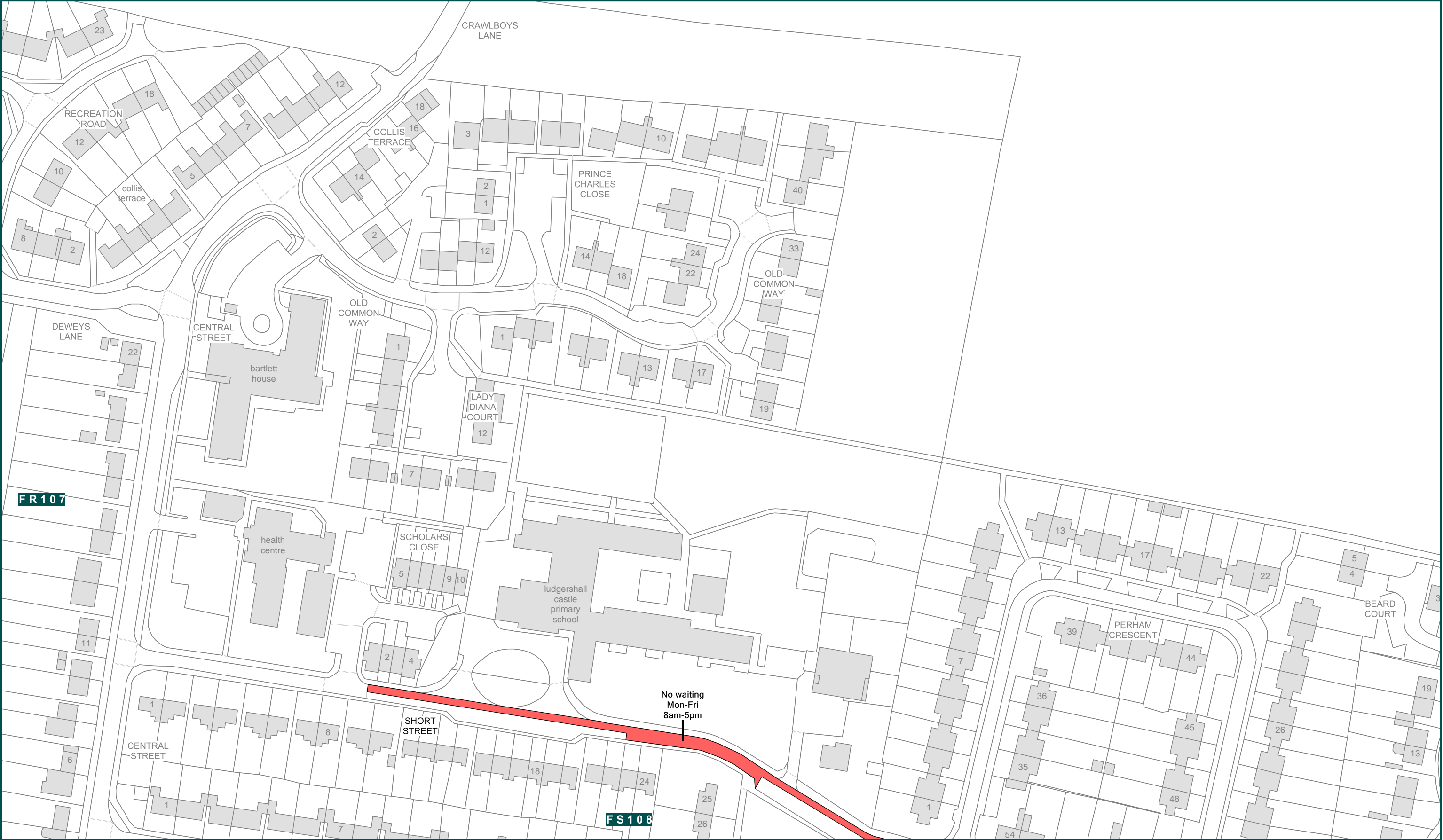



<div><div>Wiltshire Council</div><div>Where everybody matters</div></div> <div>Wiltshire Council County Hall, Bythesea Road, Trowbridge, Wiltshire. BA14 8JN</div>	<div><div>The County of Wiltshire (Parishes of East Wiltshire) (Prohibition and Restriction of Waiting, Taxi Rank Clearways and On Street Parking) Consolidation Order - Avebury</div><div>Crown copyright and database rights 2016 Ordnance Survey 100049050</div></div>	SCALE1: 1250 @ A3	
		DATE27/06/2016	
	KEY <div><div><div>PARKING</div><div>RESIDENT PARKING</div><div>PAY AND DISPLAY</div></div><div><div>DISABLED PARKING</div><div>DOCTOR PARKING</div><div>MOTORCYCLE PARKING</div><div>LOADING</div></div><div><div>NO WAITING</div><div>NO WAITING AND NO LOADING</div><div>NO WAITING AND NO LOADING AT ANY TIME</div><div>MULTIPLE RESTRICTIONS</div></div><div><div>NO WAITING AT ANY TIME</div><div>NO WAITING AT ANY TIME AND NO LOADING</div><div>NO WAITING AT ANY TIME AND NO LOADING AT ANY TIME</div><div>PEDESTRIAN ZONE</div></div><div><div>TAXI CLEARWAY</div><div>CLEARWAY</div><div>ZONE</div><div>ZONE ROAD</div></div><div><div>EXPERIMENTAL RESTRICTIONS</div></div></div>	FILEEWPA2016CONS	
<div><div><div>N</div><div>W</div><div>E</div><div>S</div></div></div>	MAP SCHEDULE		DK75

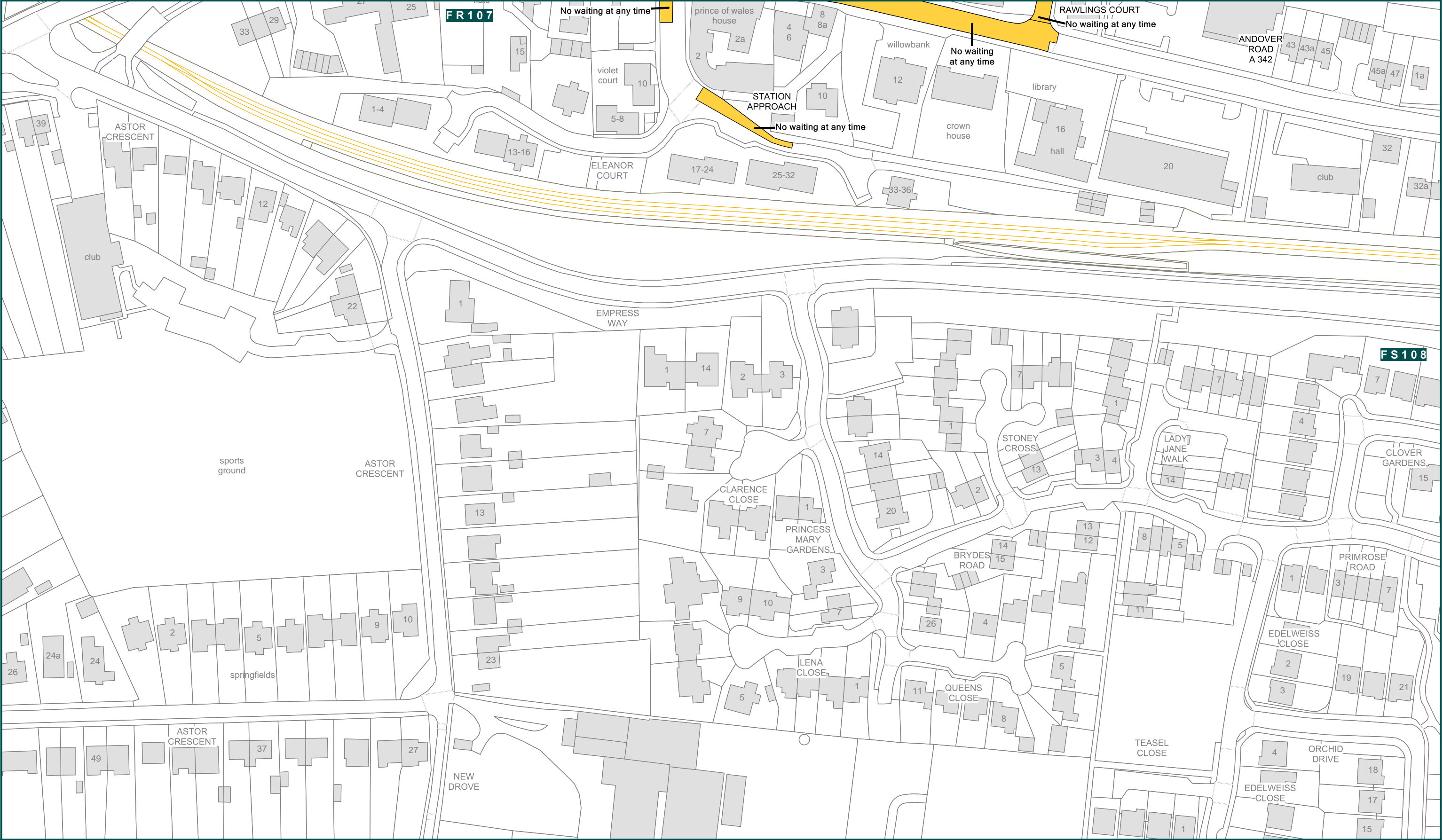




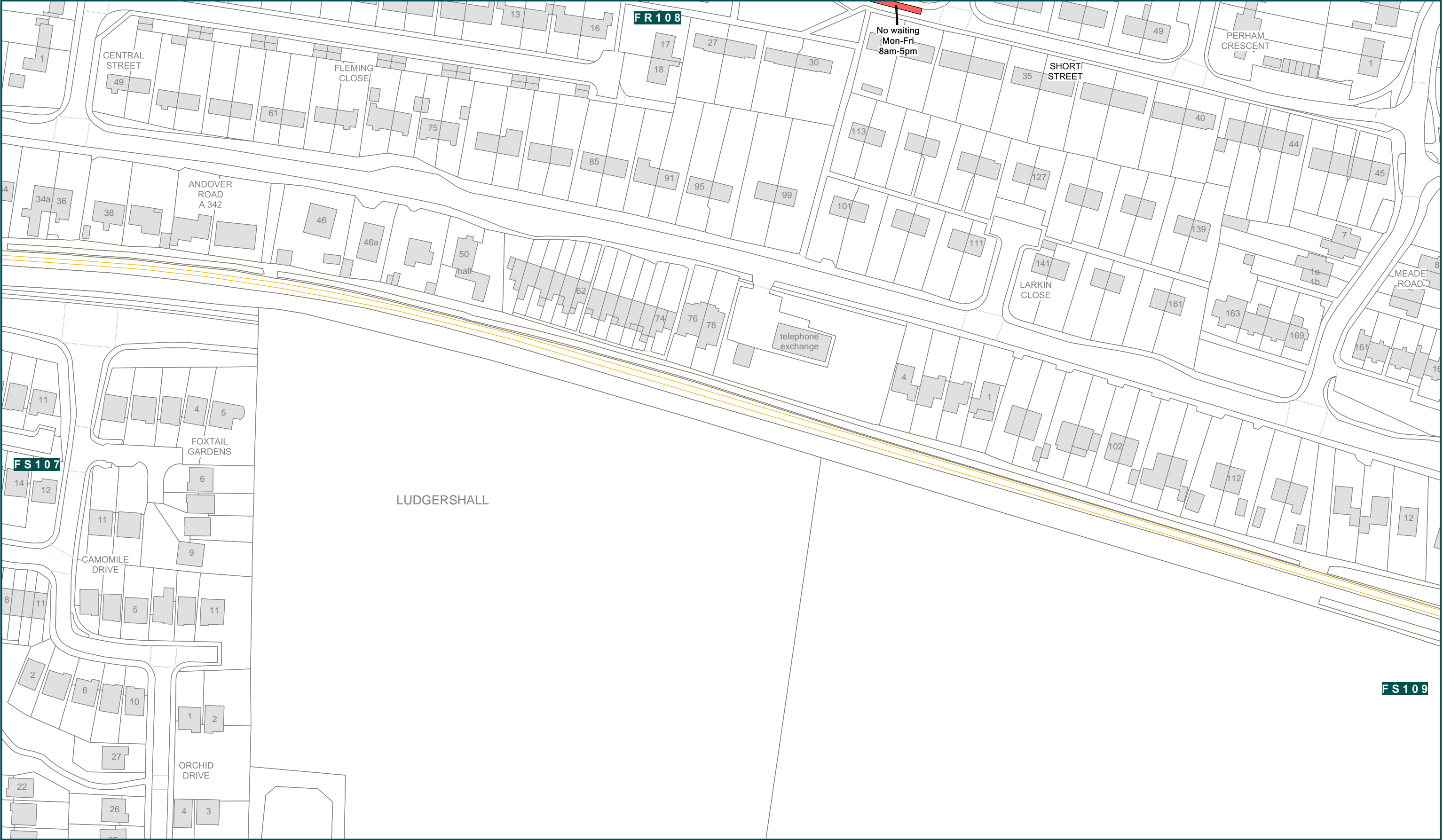
<div><div>Wiltshire Council</div><div>Where everybody matters</div></div>	<div>The County of Wiltshire (Parishes of East Wiltshire) (Prohibition and Restriction of Waiting, Taxi Rank Clearways and On Street Parking)</div> <div>Consolidation Order</div> <div>Ludgershall</div>						SCALE		1: 1250 @ A3	
							DATE		01/10/2018	
	Crown copyright and database rights 2018 Ordnance Survey 100049050						FILE		EWPA2016CONS	
<div>Wiltshire Council</div> <div>County Hall, Bythesea Road,</div> <div>Trowbridge, Wiltshire.</div> <div>BA14 8JN</div>	<div>KEY</div> <div><div><div></div><div>PARKING</div></div><div><div></div><div>RESIDENT PARKING</div></div><div><div></div><div>PAY AND DISPLAY</div></div><div><div></div><div>DISABLED PARKING</div></div><div><div></div><div>DOCTOR PARKING</div></div><div><div></div><div>MOTORCYCLE PARKING</div></div><div><div></div><div>LOADING</div></div><div><div></div><div>NO WAITING</div></div><div><div></div><div>NO WAITING AND NO LOADING</div></div><div><div></div><div>NO WAITING AND NO LOADING AT ANY TIME</div></div><div><div></div><div>MULTIPLE RESTRICTIONS</div></div><div><div></div><div>NO WAITING AT ANY TIME</div></div><div><div></div><div>NO WAITING AT ANY TIME AND NO LOADING</div></div><div><div></div><div>NO WAITING AT ANY TIME AND NO LOADING AT ANY TIME</div></div><div><div></div><div>PEDESTRIAN ZONE</div></div><div><div></div><div>TAXI CLEARWAY</div></div><div><div></div><div>CLEARWAY</div></div><div><div></div><div>ZONE</div></div><div><div></div><div>ZONE ROAD</div></div><div><div></div><div>EXPERIMENTAL RESTRICTIONS</div></div></div>						N		<div>MAP SCHEDULE</div> <div>FR107</div>	
							W			
		S								




 Where everybody matters	The County of Wiltshire (Parishes of East Wiltshire) (Prohibition and Restriction of Waiting, Taxi Rank Clearways and On Street Parking) Consolidation Order - Ludgershall Crown copyright and database rights 2016 Ordnance Survey 100049050					SCALE	1: 1250 @ A3	
						DATE	27/06/2016	
Wiltshire Council County Hall, Bythesea Road, Trowbridge, Wiltshire. BA14 8JN	KEY <div><div>PARKING</div><div>RESIDENT PARKING</div><div>PAY AND DISPLAY</div></div> <div><div>DISABLED PARKING</div><div>DOCTOR PARKING</div><div>MOTORCYCLE PARKING</div><div>LOADING</div></div> <div><div>NO WAITING</div><div>NO WAITING AND NO LOADING</div><div>NO WAITING AND NO LOADING AT ANY TIME</div><div>MULTIPLE RESTRICTIONS</div></div> <div><div>NO WAITING AT ANY TIME</div><div>NO WAITING AT ANY TIME AND NO LOADING</div><div>NO WAITING AT ANY TIME AND NO LOADING AT ANY TIME</div><div>PEDESTRIAN ZONE</div></div> <div><div>TAXI CLEARWAY</div><div>CLEARWAY</div><div>ZONE</div><div>ZONE ROAD</div></div> <div><div>EXPERIMENTAL RESTRICTIONS</div></div>					FILE	EWPA2016CONS	
						<div><div>N</div><div>W</div><div>E</div><div>S</div></div> <div>MAP SCHEDULE</div>	FR108	



<div><div>Wiltshire Council</div><div>Where everybody matters</div></div>	<div>The County of Wiltshire (Parishes of East Wiltshire) (Prohibition and Restriction of Waiting, Taxi Rank Clearways and On Street Parking)</div> <div>Consolidation Order - Ludgershall</div> <div>Crown copyright and database rights 2016 Ordnance Survey 100049050</div>						SCALE	1: 1250 @ A3	
							DATE	27/06/2016	
<div>Wiltshire Council</div> <div>County Hall, Bythesea Road,</div> <div>Trowbridge, Wiltshire.</div> <div>BA14 8JN</div>	<div>KEY</div> <div><div><div><div></div><div>PARKING</div></div><div><div></div><div>RESIDENT PARKING</div></div><div><div></div><div>PAY AND DISPLAY</div></div><div><div></div><div>DISABLED PARKING</div></div><div><div></div><div>DOCTOR PARKING</div></div><div><div></div><div>MOTORCYCLE PARKING</div></div><div><div></div><div>LOADING</div></div><div><div></div><div>NO WAITING</div></div><div><div></div><div>NO WAITING AND NO LOADING</div></div><div><div></div><div>NO WAITING AND NO LOADING AT ANY TIME</div></div><div><div></div><div>MULTIPLE RESTRICTIONS</div></div><div><div></div><div>NO WAITING AT ANY TIME</div></div><div><div></div><div>NO WAITING AT ANY TIME AND NO LOADING</div></div><div><div></div><div>NO WAITING AT ANY TIME AND NO LOADING AT ANY TIME</div></div><div><div></div><div>PEDESTRIAN ZONE</div></div><div><div></div><div>TAXI CLEARWAY</div></div><div><div></div><div>CLEARWAY</div></div><div><div></div><div>ZONE</div></div><div><div></div><div>ZONE ROAD</div></div><div><div></div><div>EXPERIMENTAL RESTRICTIONS</div></div></div></div>						FILE	EWPA2016CONS	
							<div><div>N</div><div>W</div><div>E</div><div>S</div></div> <div>MAP SCHEDULE</div>	FS107	





Where everybody matters

The County of Wiltshire (Parishes of East Wiltshire) (Prohibition and Restriction of Waiting, Taxi Rank Clearways and On Street Parking)

Consolidation Order - Ludgershall

Crown copyright and database rights 2016 Ordnance Survey 100049050

Wiltshire Council

County Hall, Bythesea Road,

Trowbridge, Wiltshire.

BA14 8JN

KEY

PARKING	DISABLED PARKING	NO WAITING	NO WAITING AT ANY TIME	TAXI CLEARWAY	EXPERIMENTAL RESTRICTIONS
DOCTOR PARKING	DOCTOR PARKING	NO WAITING AND NO LOADING	NO WAITING AT ANY TIME AND NO LOADING	CLEARWAY	
RESIDENT PARKING	MOTORCYCLE PARKING	NO WAITING AND NO LOADING AT ANY TIME	NO WAITING AT ANY TIME AND NO LOADING AT ANY TIME	ZONE	
PAY AND DISPLAY	LOADING	MULTIPLE RESTRICTIONS	PEDESTRIAN ZONE	ZONE ROAD	

SCALE

1: 1250 @ A3

DATE

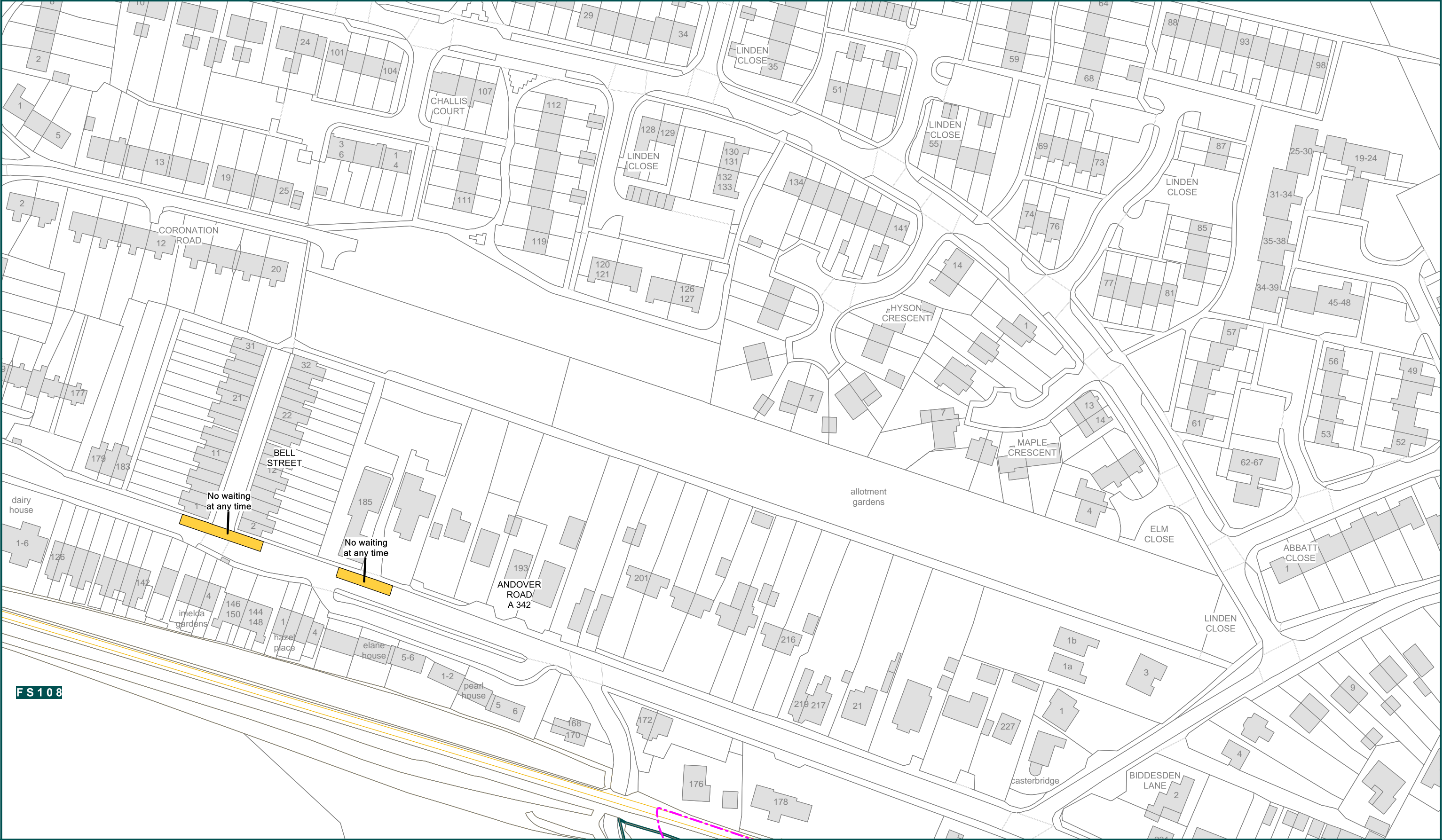
27/06/2016


FILE

EWPA2016CONS

MAP SCHEDULE

FS108





Where everybody matters

Wiltshire Council
County Hall, Bythesea Road,
Trowbridge, Wiltshire.
BA14 8JN

The County of Wiltshire (Parishes of East Wiltshire) (Prohibition and Restriction of Waiting, Taxi Rank Clearways and On Street Parking)
Consolidation Order - Ludgershall

Crown copyright and database rights 2016 Ordnance Survey 100049050

KEY

PARKING	DOCTOR PARKING	DISABLED PARKING	NO WAITING	NO WAITING AT ANY TIME	TAXI CLEARWAY	EXPERIMENTAL RESTRICTIONS
RESIDENT PARKING	MOTORCYCLE PARKING	NO WAITING AND NO LOADING	NO WAITING AND NO LOADING AT ANY TIME	NO WAITING AT ANY TIME AND NO LOADING	CLEARWAY	
PAY AND DISPLAY	LOADING	MULTIPLE RESTRICTIONS	NO WAITING AT ANY TIME AND NO LOADING AT ANY TIME	PEDESTRIAN ZONE	ZONE	
					ZONE ROAD	

SCALE


1: 1250 @ A3

DATE

27/06/2016

FILE

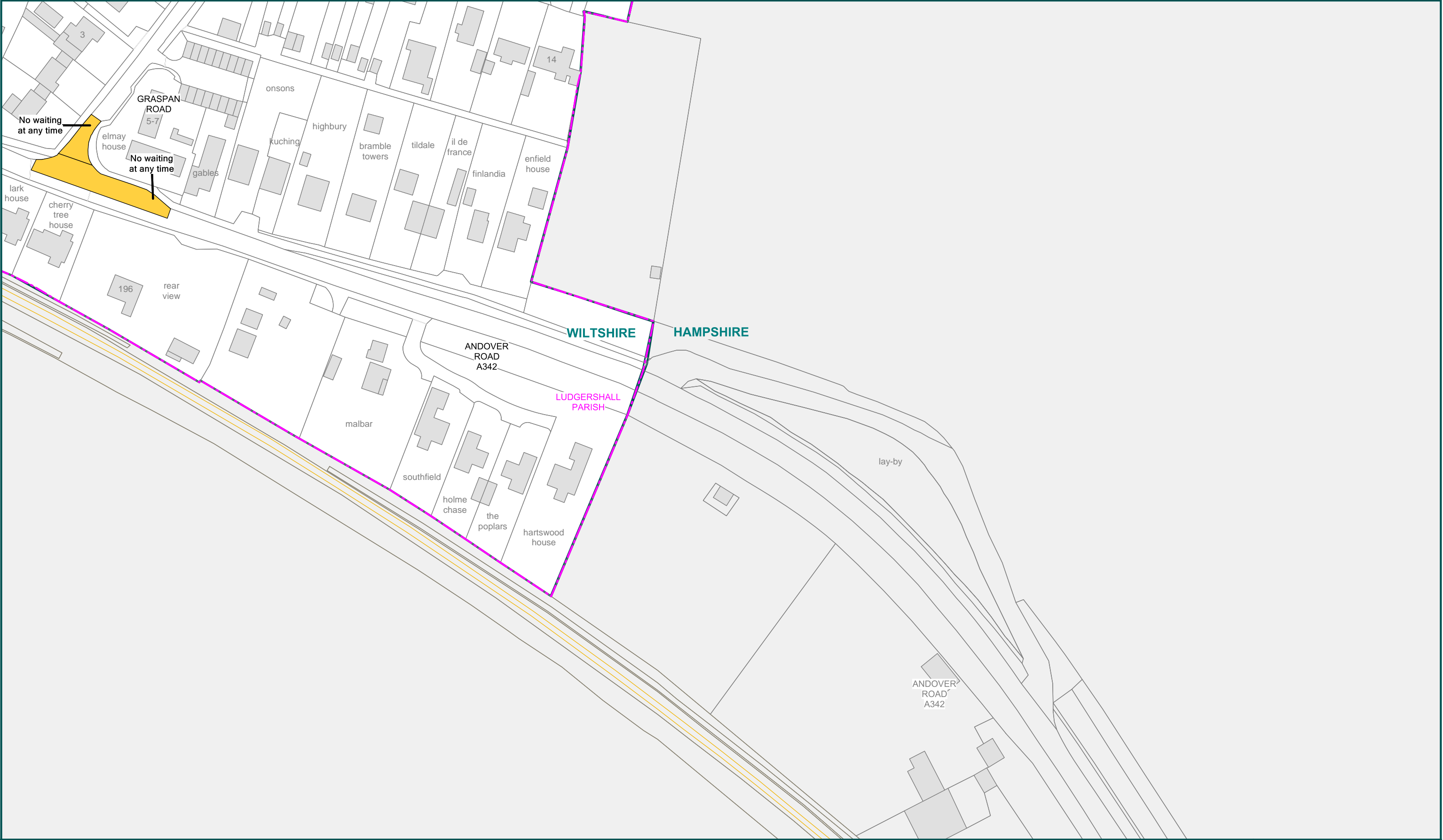
EWPA2016CONS





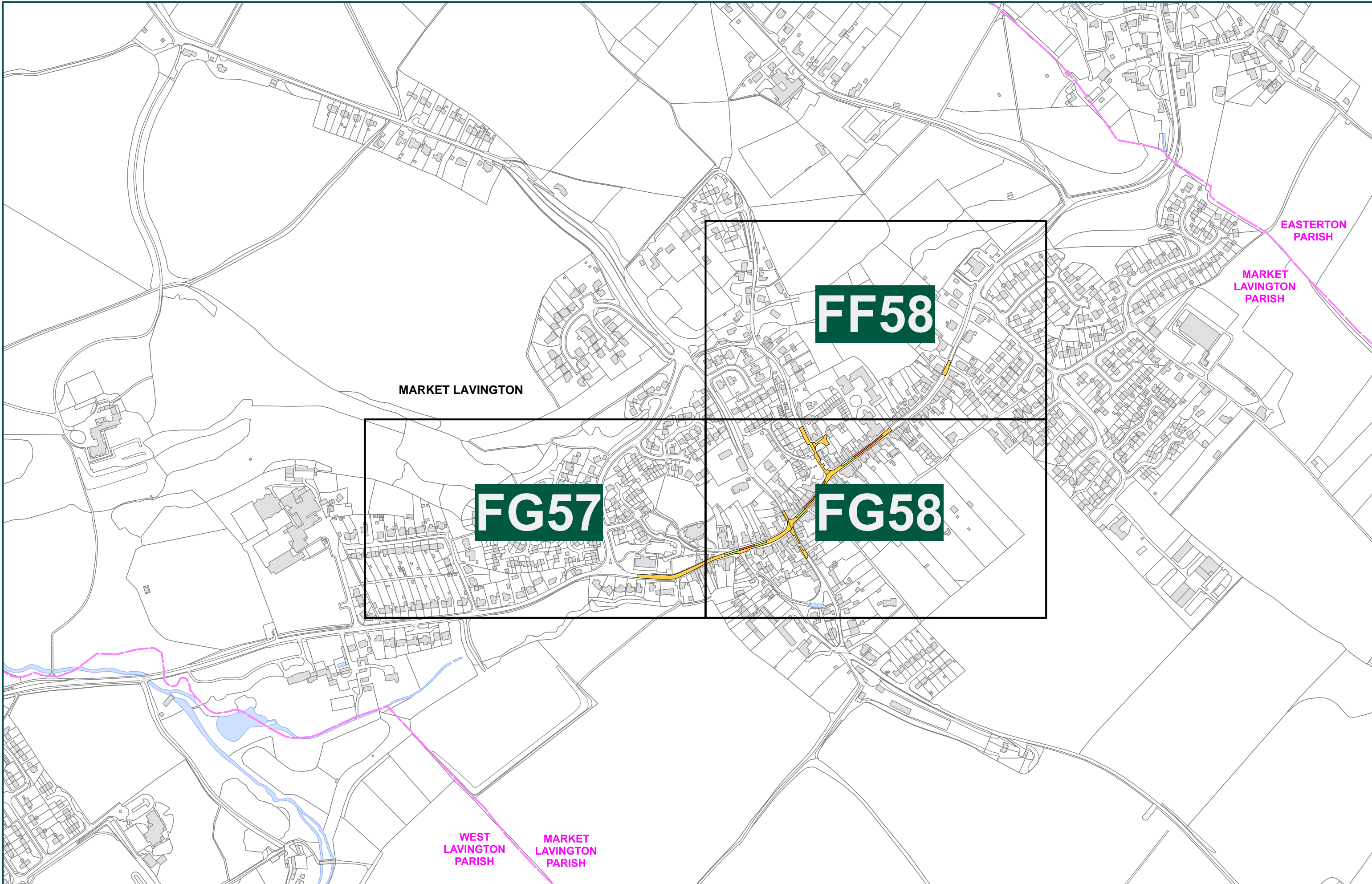
N
W
E
S

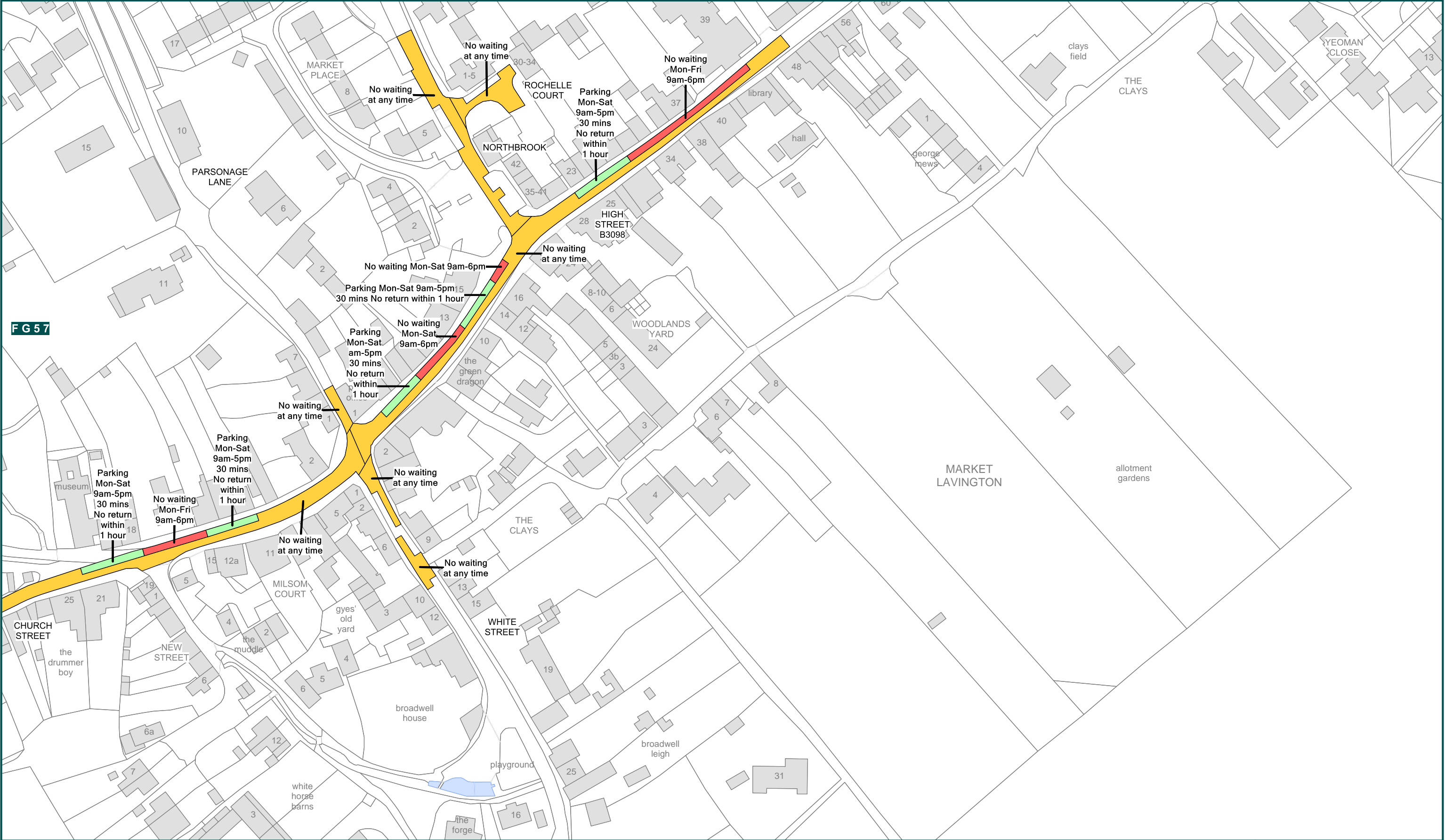
MAP SCHEDULE

FS109

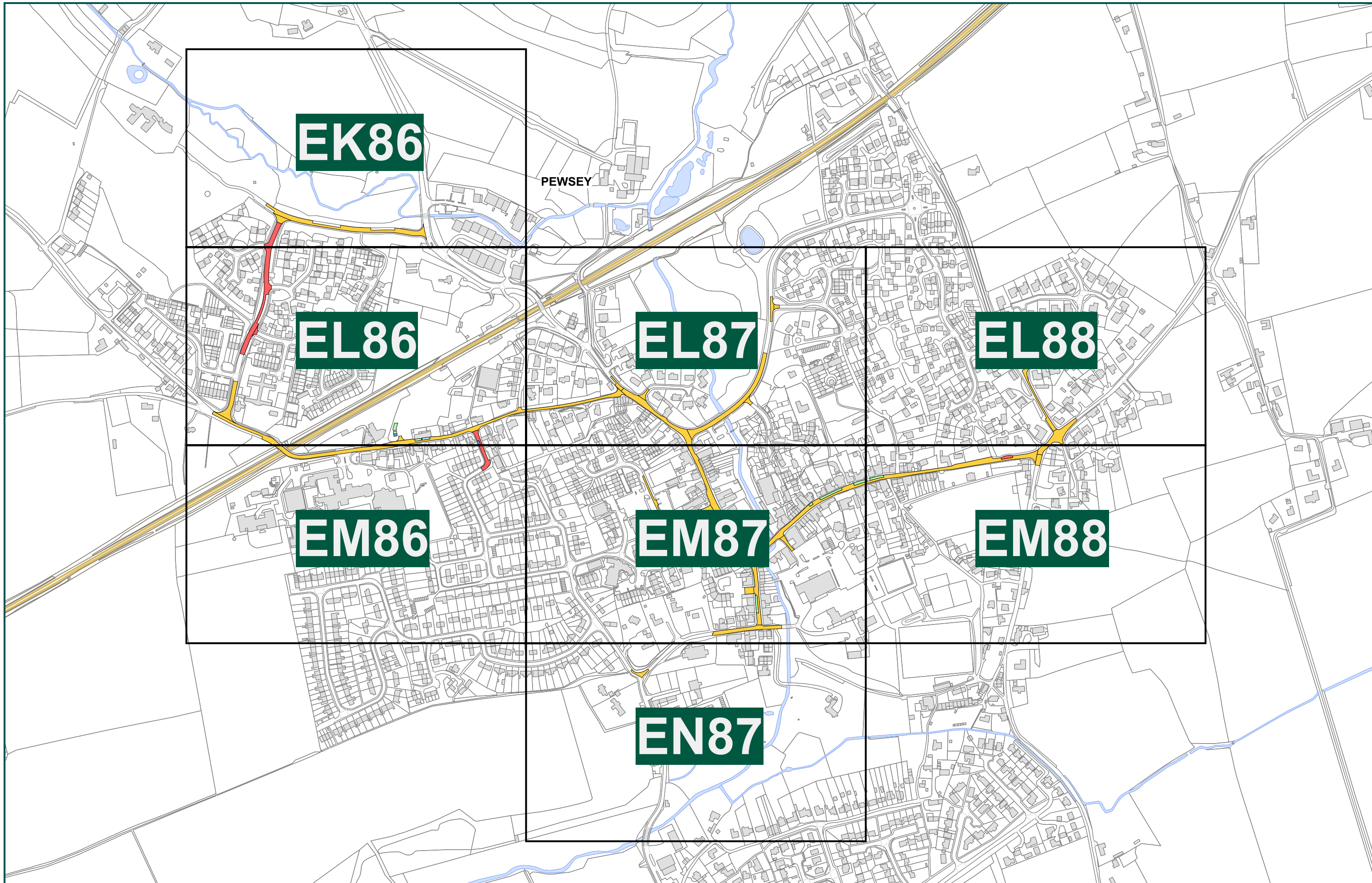


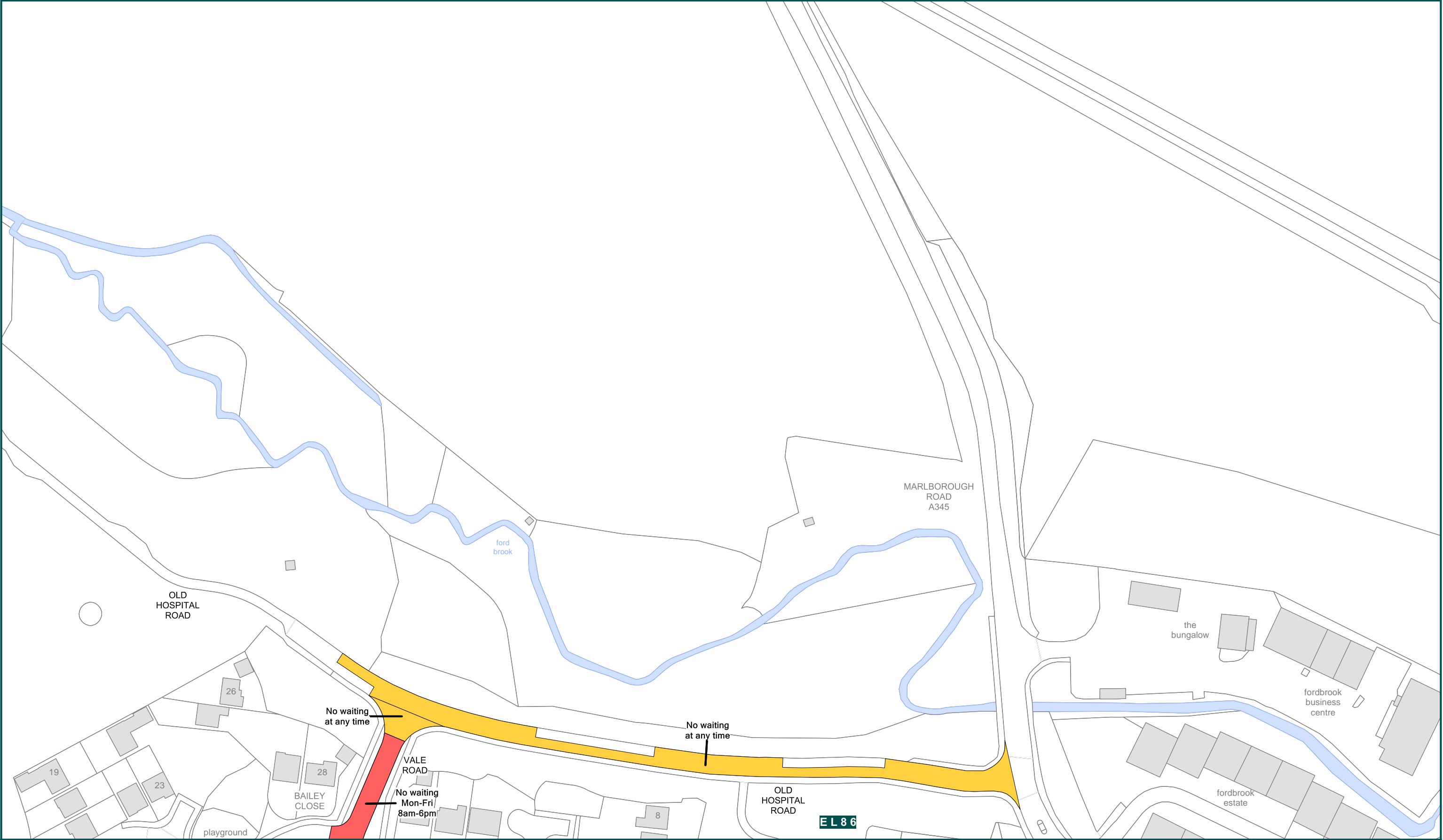
 Where everybody matters	The County of Wiltshire (Parishes of East Wiltshire) (Prohibition and Restriction of Waiting, Taxi Rank Clearways and On Street Parking) Consolidation Order - Ludgershall Crown copyright and database rights 2016 Ordnance Survey 100049050						SCALE	1: 1250 @ A3	
							DATE	27/06/2016	
Wiltshire Council County Hall, Bythesea Road, Trowbridge, Wiltshire. BA14 8JN	K E Y <div><div>PARKING</div><div>RESIDENT PARKING</div><div>PAY AND DISPLAY</div></div> <div><div>DISABLED PARKING</div><div>DOCTOR PARKING</div><div>MOTORCYCLE PARKING</div><div>LOADING</div></div> <div><div>NO WAITING</div><div>NO WAITING AND NO LOADING</div><div>NO WAITING AND NO LOADING AT ANY TIME</div><div>MULTIPLE RESTRICTIONS</div></div> <div><div>NO WAITING AT ANY TIME</div><div>NO WAITING AT ANY TIME AND NO LOADING</div><div>NO WAITING AT ANY TIME AND NO LOADING AT ANY TIME</div><div>PEDESTRIAN ZONE</div></div> <div><div>TAXI CLEARWAY</div><div>CLEARWAY</div><div>ZONE</div><div>ZONE ROAD</div></div> <div><div>EXPERIMENTAL RESTRICTIONS</div></div>						FILE	EWPA2016CONS	
								MAP SCHEDULE	FT110






<div><div>Wiltshire Council</div><div>Where everybody matters</div></div>	<div>The County of Wiltshire (Parishes of East Wiltshire) (Prohibition and Restriction of Waiting, Taxi Rank Clearways and On Street Parking)</div> <div>Consolidation Order - Market Lavington</div> <div>Crown copyright and database rights 2016 Ordnance Survey 100049050</div>						SCALE	1: 1250 @ A3	
							DATE	27/06/2016	
<div>Wiltshire Council</div> <div>County Hall, Bythesea Road,</div> <div>Trowbridge, Wiltshire.</div> <div>BA14 8JN</div>	<div>KEY</div> <div><div><div><div></div><div>PARKING</div></div><div><div></div><div>RESIDENT PARKING</div></div><div><div></div><div>PAY AND DISPLAY</div></div><div><div></div><div>DISABLED PARKING</div></div><div><div></div><div>DOCTOR PARKING</div></div><div><div></div><div>MOTORCYCLE PARKING</div></div><div><div></div><div>LOADING</div></div><div><div></div><div>NO WAITING</div></div><div><div></div><div>NO WAITING AND NO LOADING</div></div><div><div></div><div>NO WAITING AND NO LOADING AT ANY TIME</div></div><div><div></div><div>MULTIPLE RESTRICTIONS</div></div><div><div></div><div>NO WAITING AT ANY TIME</div></div><div><div></div><div>NO WAITING AT ANY TIME AND NO LOADING</div></div><div><div></div><div>NO WAITING AT ANY TIME AND NO LOADING AT ANY TIME</div></div><div><div></div><div>PEDESTRIAN ZONE</div></div><div><div></div><div>TAXI CLEARWAY</div></div><div><div></div><div>CLEARWAY</div></div><div><div></div><div>ZONE</div></div><div><div></div><div>ZONE ROAD</div></div><div><div></div><div>EXPERIMENTAL RESTRICTIONS</div></div></div></div>						FILE	EWPA2016CONS	
							<div><div>N</div><div>W</div><div>E</div><div>S</div></div> <div>MAP SCHEDULE</div>	FG58	

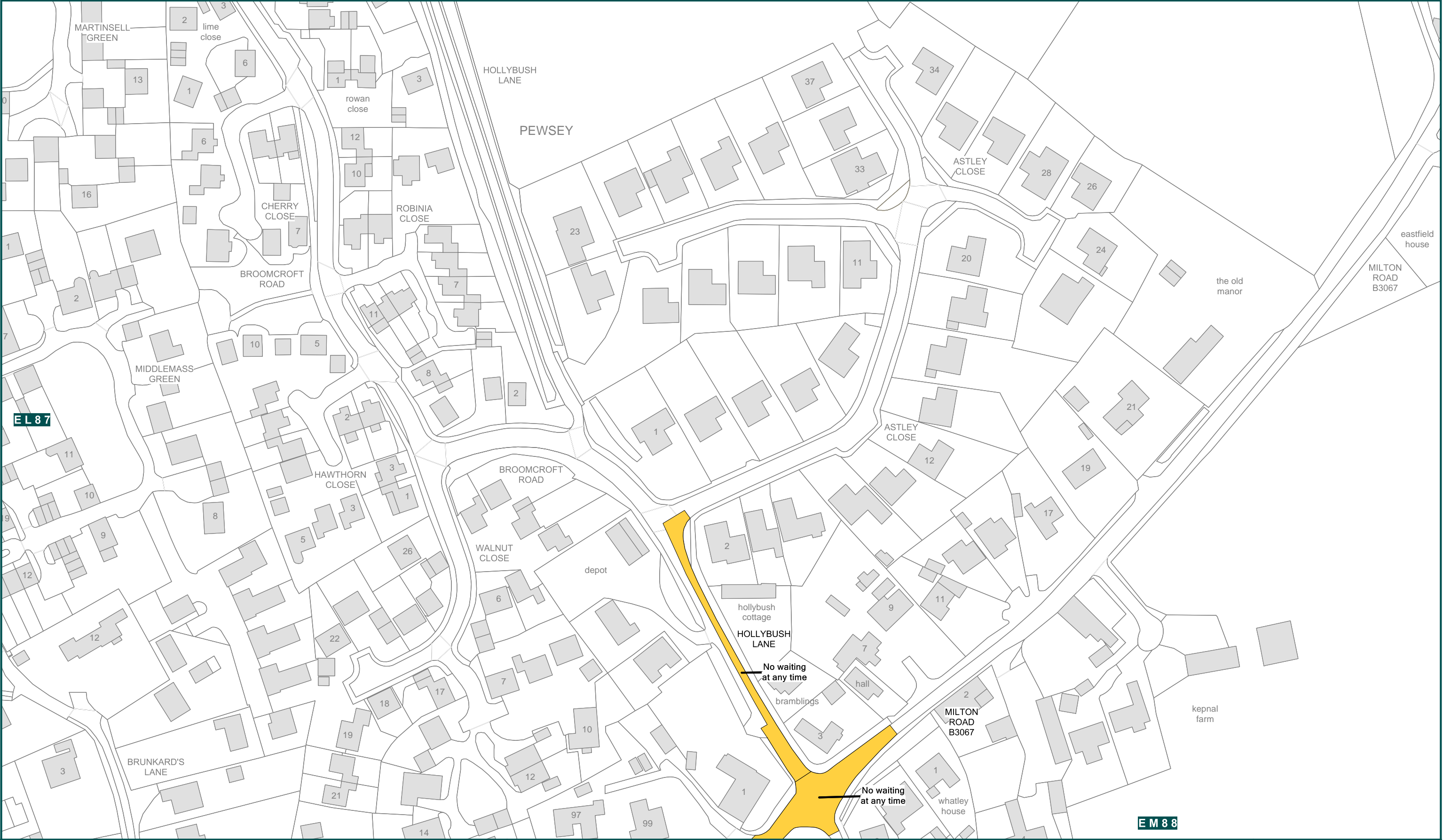





 Where everybody matters	The County of Wiltshire (Parishes of East Wiltshire) (Prohibition and Restriction of Waiting, Taxi Rank Clearways and On Street Parking) Consolidation Order - Pewsey Crown copyright and database rights 2016 Ordnance Survey 100049050					SCALE	1: 1250 @ A3	
						DATE	26/09/2016	
Wiltshire Council County Hall, Bythesea Road, Trowbridge, Wiltshire. BA14 8JN	KEY <div><div>PARKING</div><div>RESIDENT PARKING</div><div>PAY AND DISPLAY</div></div> <div><div>DISABLED PARKING</div><div>DOCTOR PARKING</div><div>MOTORCYCLE PARKING</div><div>LOADING</div></div> <div><div>NO WAITING</div><div>NO WAITING AND NO LOADING</div><div>NO WAITING AND NO LOADING AT ANY TIME</div><div>MULTIPLE RESTRICTIONS</div></div> <div><div>NO WAITING AT ANY TIME</div><div>NO WAITING AT ANY TIME AND NO LOADING</div><div>NO WAITING AT ANY TIME AND NO LOADING AT ANY TIME</div><div>PEDESTRIAN ZONE</div></div> <div><div>TAXI CLEARWAY</div><div>CLEARWAY</div><div>ZONE</div><div>ZONE ROAD</div></div> <div><div>EXPERIMENTAL RESTRICTIONS</div></div>					FILE	EWPA2016CONS	
						<div><div>N</div><div>W</div><div>E</div><div>S</div></div>	MAP SCHEDULE	EK86



<div><div>Wiltshire Council</div><div>Where everybody matters</div></div>	<div>The County of Wiltshire (Parishes of East Wiltshire) (Prohibition and Restriction of Waiting, Taxi Rank Clearways and On Street Parking)</div> <div>Consolidation Order</div> <div>Pewsey</div> <div>Crown copyright and database rights 2018 Ordnance Survey 100049050</div>						SCALE	1: 1250 @ A3	
							DATE	01/10/2018	
<div>Wiltshire Council</div> <div>County Hall, Bythesea Road,</div> <div>Trowbridge, Wiltshire.</div> <div>BA14 8JN</div>	<div>KEY</div> <div><div><div>PARKING</div><div>RESIDENT PARKING</div><div>PAY AND DISPLAY</div></div><div><div>DISABLED PARKING</div><div>DOCTOR PARKING</div><div>MOTORCYCLE PARKING</div><div>LOADING</div></div><div><div>NO WAITING</div><div>NO WAITING AND NO LOADING</div><div>NO WAITING AND NO LOADING AT ANY TIME</div><div>MULTIPLE RESTRICTIONS</div></div><div><div>NO WAITING AT ANY TIME</div><div>NO WAITING AT ANY TIME AND NO LOADING</div><div>NO WAITING AT ANY TIME AND NO LOADING AT ANY TIME</div><div>PEDESTRIAN ZONE</div></div><div><div>TAXI CLEARWAY</div><div>CLEARWAY</div><div>ZONE</div><div>ZONE ROAD</div></div><div><div>EXPERIMENTAL RESTRICTIONS</div></div></div>						FILE	EWPA2016CONS	
							<div><div>N</div><div>W</div><div>E</div><div>S</div></div>	MAP SCHEDULE	EL87





Where everybody matters

The County of Wiltshire (Parishes of East Wiltshire) (Prohibition and Restriction of Waiting, Taxi Rank Clearways and On Street Parking)

Consolidation Order - Pewsey

Crown copyright and database rights 2016 Ordnance Survey 100049050

Wiltshire Council

County Hall, Bythesea Road,

Trowbridge, Wiltshire.

BA14 8JN

KEY

PARKING	DISABLED PARKING	NO WAITING	NO WAITING AT ANY TIME	TAXI CLEARWAY	EXPERIMENTAL RESTRICTIONS
DOCTOR PARKING	DOCTOR PARKING	NO WAITING AND NO LOADING	NO WAITING AT ANY TIME AND NO LOADING	CLEARWAY	
RESIDENT PARKING	MOTORCYCLE PARKING	NO WAITING AND NO LOADING AT ANY TIME	NO WAITING AT ANY TIME AND NO LOADING AT ANY TIME	ZONE	
PAY AND DISPLAY	LOADING	MULTIPLE RESTRICTIONS	PEDESTRIAN ZONE	ZONE ROAD	

SCALE

1: 1250 @ A3

DATE

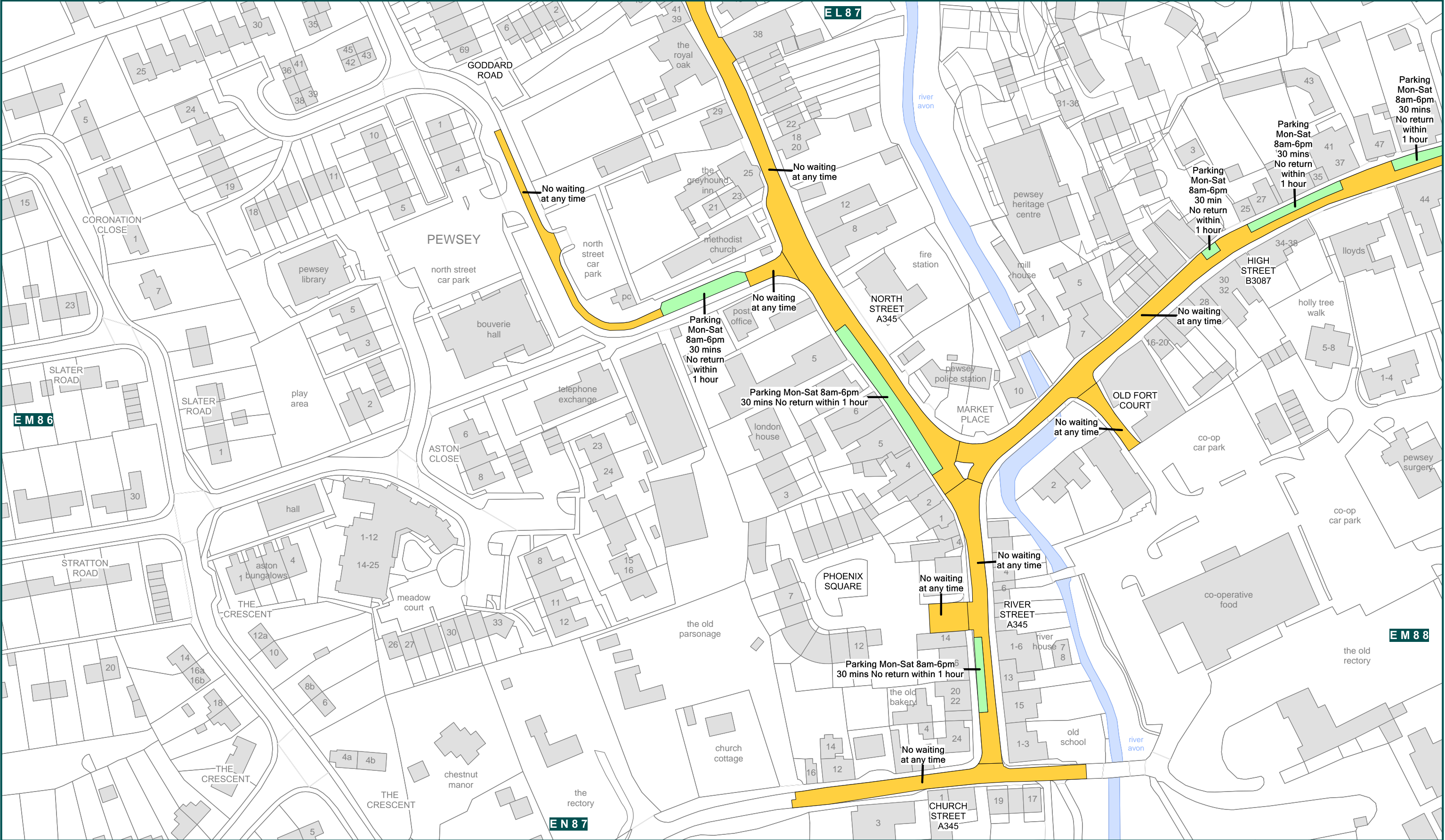
26/09/2016

FILE

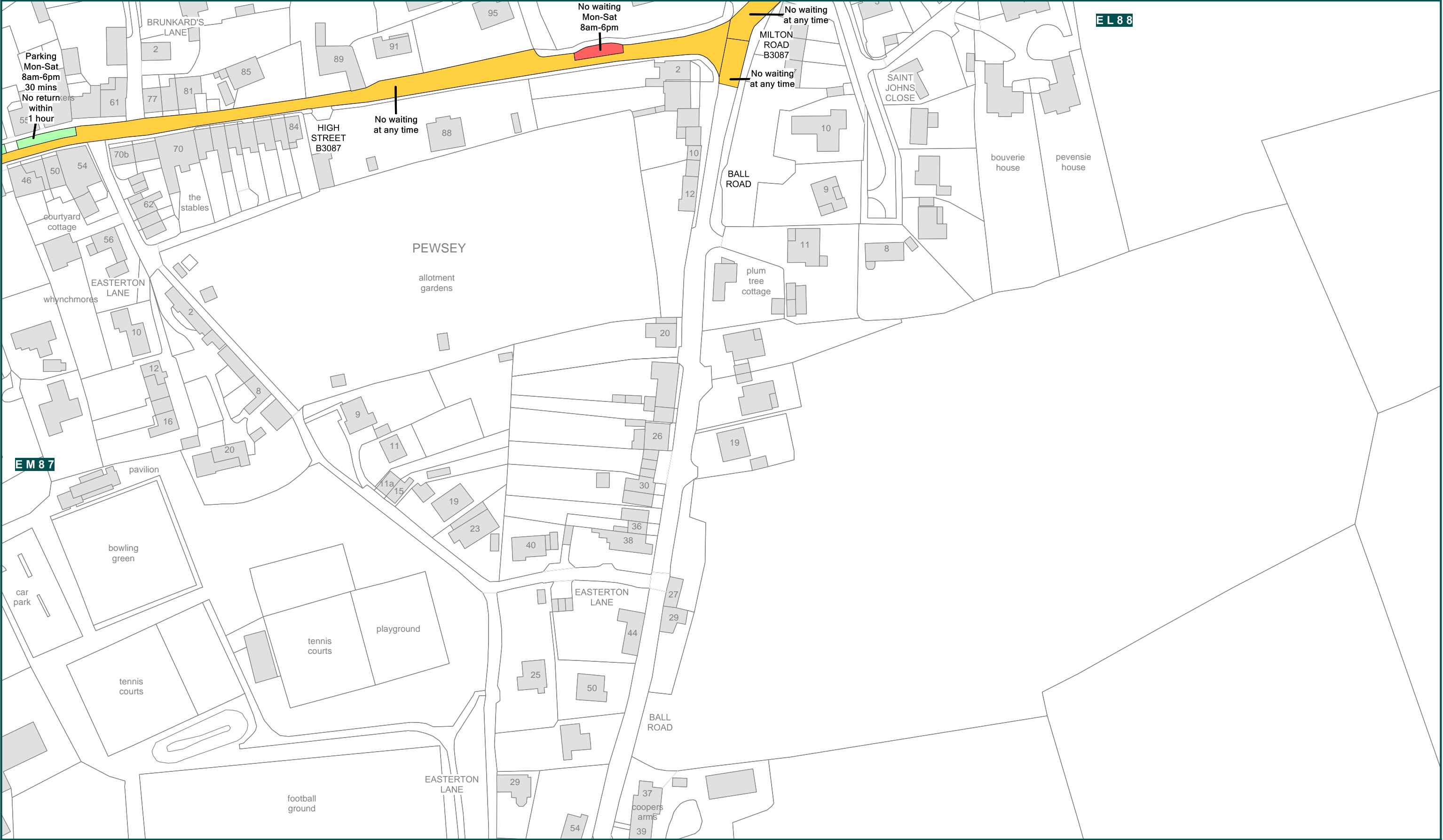
EWPA2016CONS

MAP SCHEDULE

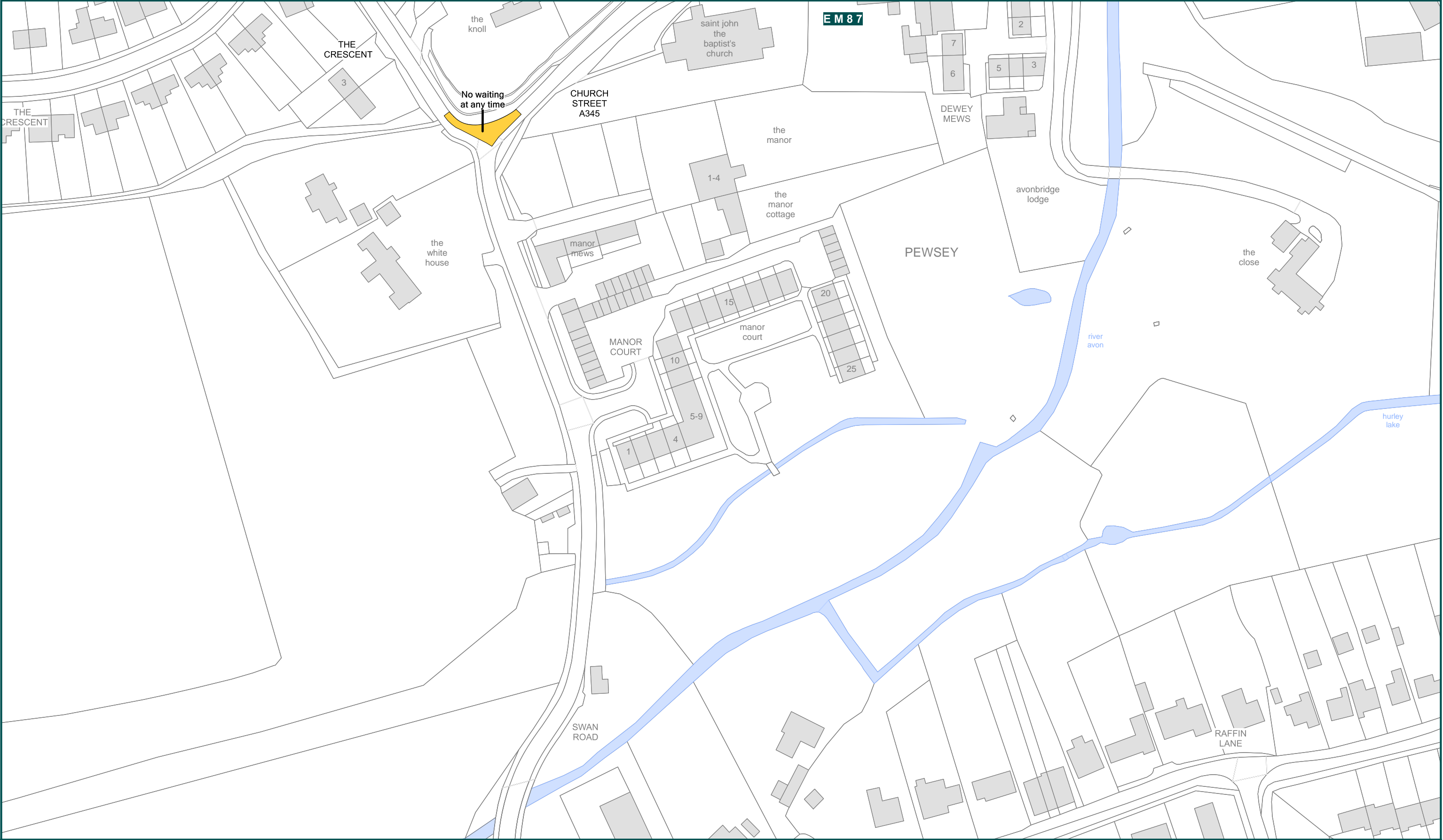
EL88



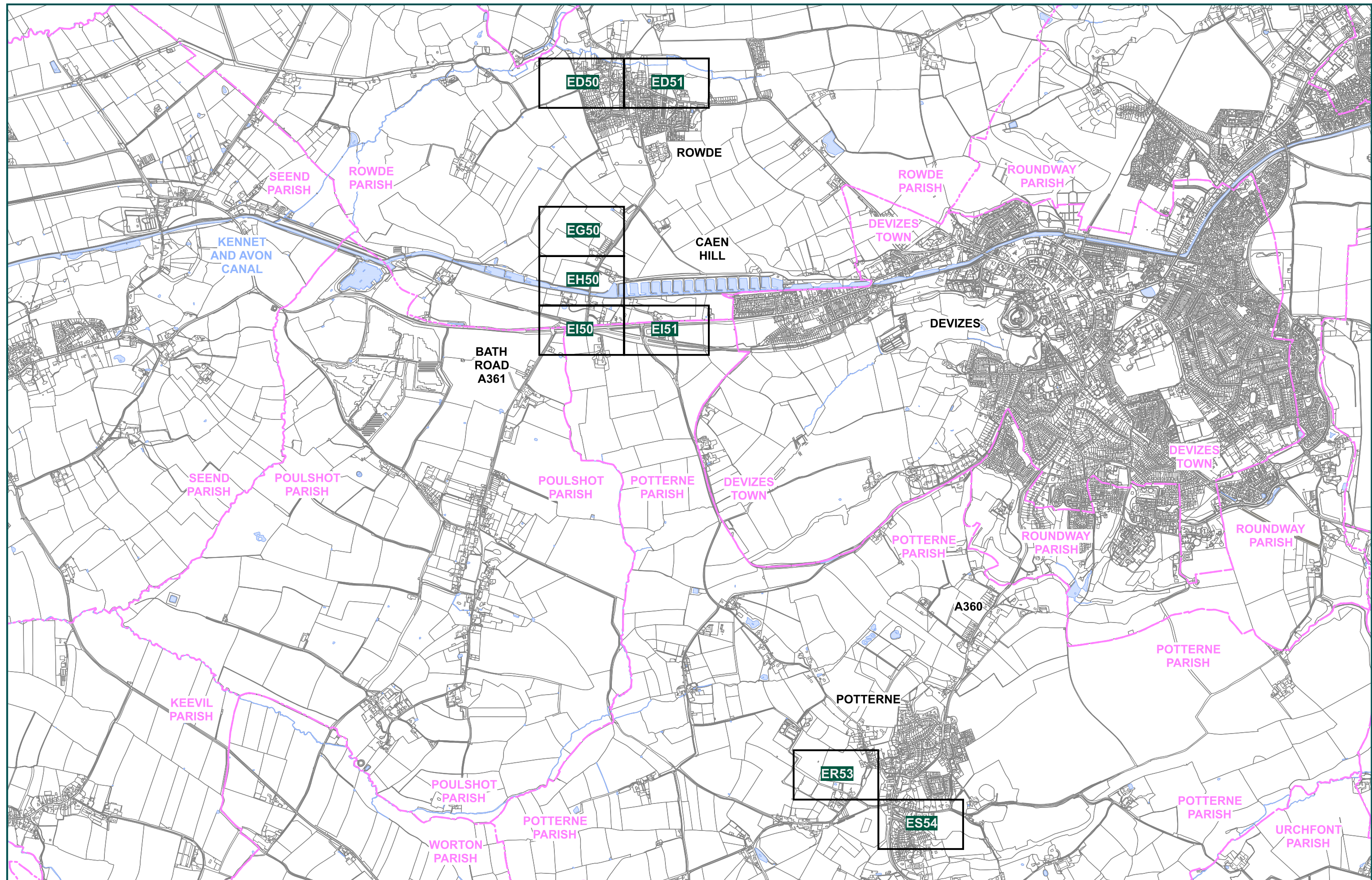
<div><div>Wiltshire Council</div><div>Where everybody matters</div></div>	<div>The County of Wiltshire (Parishes of East Wiltshire) (Prohibition and Restriction of Waiting, Taxi Rank Clearways and On Street Parking)</div> <div>Consolidation Order</div> <div>Pewsey</div>						SCALE	1: 1250 @ A3	
							DATE	01/10/2018	
	Crown copyright and database rights 2018 Ordnance Survey 100049050						FILE	EWPA2016CONS	
<div>Wiltshire Council</div> <div>County Hall, Bythesea Road,</div> <div>Trowbridge, Wiltshire.</div> <div>BA14 8JN</div>	<div>KEY</div> <div><div><div> </div><div>PARKING</div></div><div><div> </div><div>RESIDENT PARKING</div></div><div><div> </div><div>PAY AND DISPLAY</div></div><div><div> </div><div>DISABLED PARKING</div></div><div><div> </div><div>DOCTOR PARKING</div></div><div><div> </div><div>MOTORCYCLE PARKING</div></div><div><div> </div><div>LOADING</div></div><div><div> </div><div>NO WAITING</div></div><div><div> </div><div>NO WAITING AND NO LOADING</div></div><div><div> </div><div>NO WAITING AND NO LOADING AT ANY TIME</div></div><div><div> </div><div>MULTIPLE RESTRICTIONS</div></div><div><div> </div><div>NO WAITING AT ANY TIME</div></div><div><div> </div><div>NO WAITING AT ANY TIME AND NO LOADING</div></div><div><div> </div><div>NO WAITING AT ANY TIME AND NO LOADING AT ANY TIME</div></div><div><div> </div><div>PEDESTRIAN ZONE</div></div><div><div> </div><div>TAXI CLEARWAY</div></div><div><div> </div><div>CLEARWAY</div></div><div><div> </div><div>ZONE</div></div><div><div> </div><div>ZONE ROAD</div></div><div><div> </div><div>EXPERIMENTAL RESTRICTIONS</div></div></div>						<div>N</div> <div>W</div> <div>E</div> <div>S</div>	MAP SCHEDULE	EM87



<div><div>Wiltshire Council</div><div>Where everybody matters</div></div>	<div>The County of Wiltshire (Parishes of East Wiltshire) (Prohibition and Restriction of Waiting, Taxi Rank Clearways and On Street Parking)</div> <div>Consolidation Order - Pewsey</div> <div>Crown copyright and database rights 2016 Ordnance Survey 100049050</div>					SCALE	1: 1250 @ A3	
						DATE	26/09/2016	
<div>Wiltshire Council</div> <div>County Hall, Bythesea Road,</div> <div>Trowbridge, Wiltshire.</div> <div>BA14 8JN</div>	<div>KEY</div> <div><div><div>PARKING</div><div>RESIDENT PARKING</div><div>PAY AND DISPLAY</div></div><div><div>DISABLED PARKING</div><div>DOCTOR PARKING</div><div>MOTORCYCLE PARKING</div><div>LOADING</div></div><div><div>NO WAITING</div><div>NO WAITING AND NO LOADING</div><div>NO WAITING AND NO LOADING AT ANY TIME</div><div>MULTIPLE RESTRICTIONS</div></div><div><div>NO WAITING AT ANY TIME</div><div>NO WAITING AT ANY TIME AND NO LOADING</div><div>NO WAITING AT ANY TIME AND NO LOADING AT ANY TIME</div><div>PEDESTRIAN ZONE</div></div><div><div>TAXI CLEARWAY</div><div>CLEARWAY</div><div>ZONE</div><div>ZONE ROAD</div></div><div><div>EXPERIMENTAL RESTRICTIONS</div></div></div>					FILE	EWPA2016CONS	
						<div><div>N</div><div>W</div><div>S</div><div>E</div></div>	MAP SCHEDULE	EM88



<div><div>Wiltshire Council</div><div>Where everybody matters</div></div> <div>Wiltshire Council County Hall, Bythesea Road, Trowbridge, Wiltshire. BA14 8JN</div>	<div>The County of Wiltshire (Parishes of East Wiltshire) (Prohibition and Restriction of Waiting, Taxi Rank Clearways and On Street Parking) Consolidation Order Pewsey</div> <div>Crown copyright and database rights 2018 Ordnance Survey 100049050</div>						SCALE	1: 1250 @ A3	
							DATE	01/10/2018	
	<div>KEY</div> <div><div><div>PARKING</div><div>RESIDENT PARKING</div><div>PAY AND DISPLAY</div></div><div><div>DISABLED PARKING</div><div>DOCTOR PARKING</div><div>MOTORCYCLE PARKING</div><div>LOADING</div></div><div><div>NO WAITING</div><div>NO WAITING AND NO LOADING</div><div>NO WAITING AND NO LOADING AT ANY TIME</div><div>MULTIPLE RESTRICTIONS</div></div><div><div>NO WAITING AT ANY TIME</div><div>NO WAITING AT ANY TIME AND NO LOADING</div><div>NO WAITING AT ANY TIME AND NO LOADING AT ANY TIME</div><div>PEDESTRIAN ZONE</div></div><div><div>TAXI CLEARWAY</div><div>CLEARWAY</div><div>ZONE</div><div>ZONE ROAD</div></div><div><div>EXPERIMENTAL RESTRICTIONS</div></div></div>						FILE	EWPA2016CONS	
						<div><div>N</div><div>W</div><div>E</div><div>S</div></div>	MAP SCHEDULE	EN87	

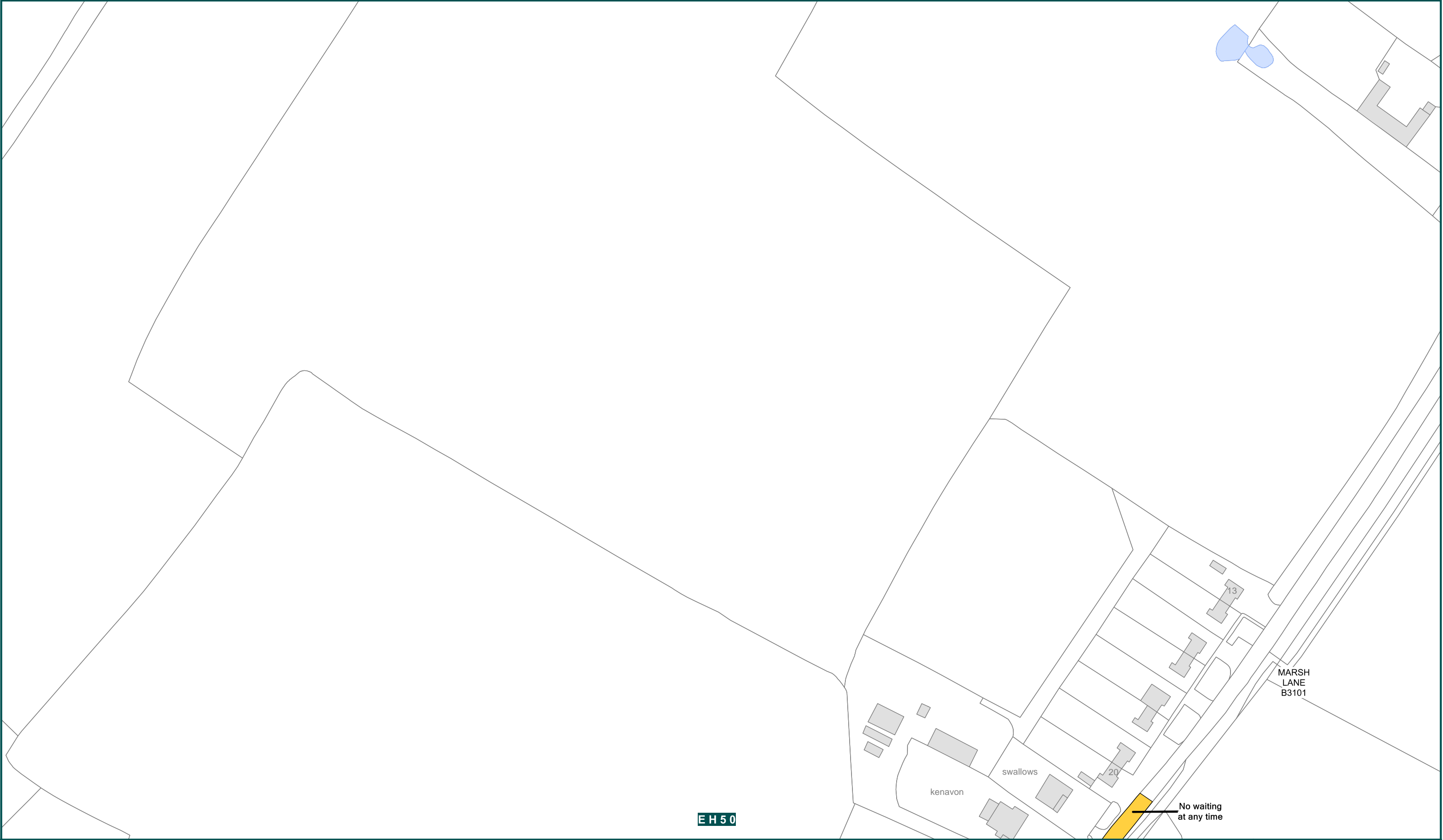




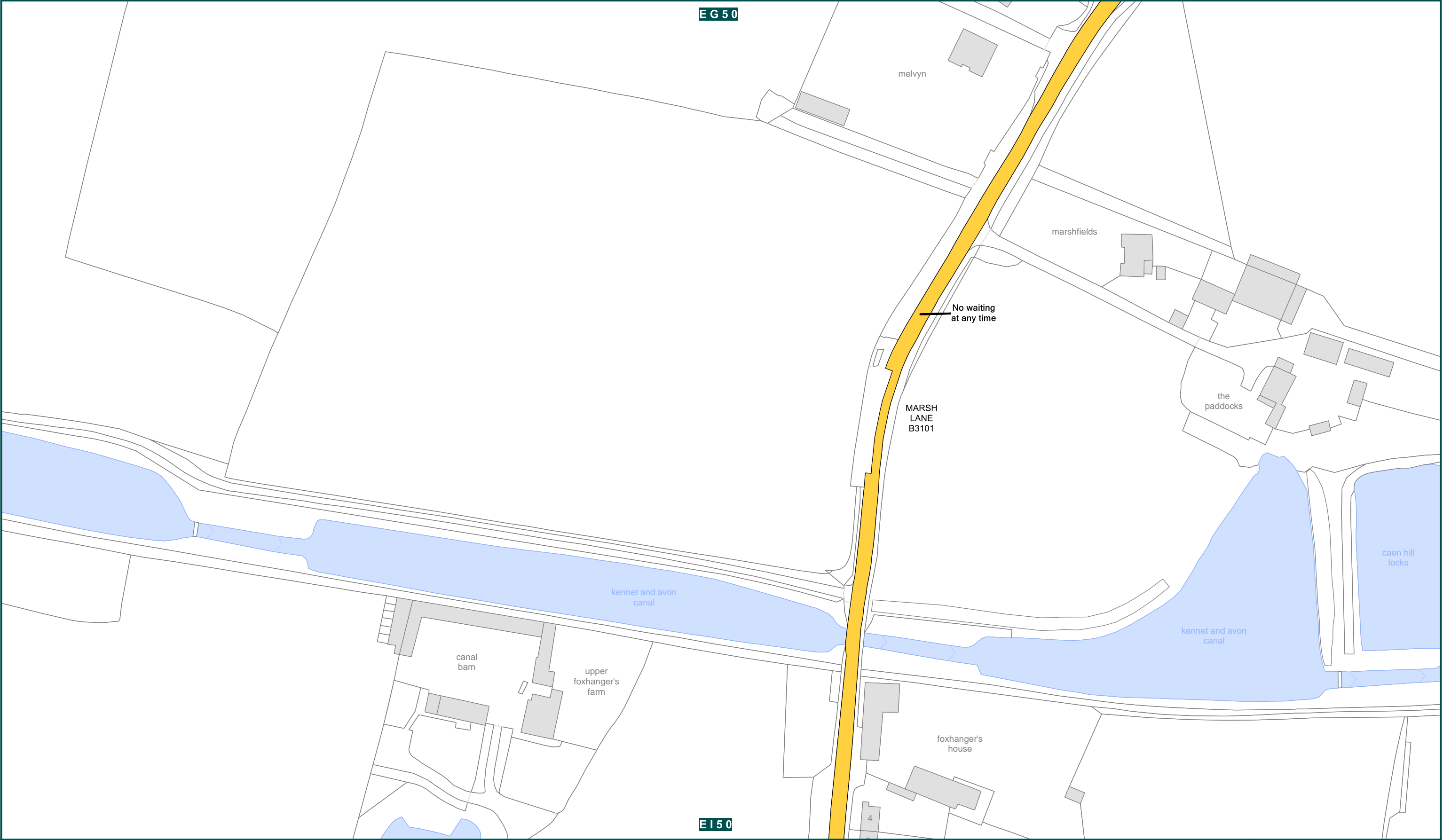
<div><div>Wiltshire Council</div><div>Where everybody matters</div></div>	<div>The County of Wiltshire (Parishes of East Wiltshire) (Prohibition and Restriction of Waiting, Taxi Rank Clearways and On Street Parking)</div> <div>Consolidation Order - Potterne and Rowde</div> <div>Crown copyright and database rights 2016 Ordnance Survey 100049050</div>						SCALE	1: 1250 @ A3	
							DATE	27/06/2016	
<div>Wiltshire Council</div> <div>County Hall, Bythesea Road,</div> <div>Trowbridge, Wiltshire.</div> <div>BA14 8JN</div>	<div>KEY</div> <div><div><div><div></div><div>PARKING</div></div><div><div></div><div>RESIDENT PARKING</div></div><div><div></div><div>PAY AND DISPLAY</div></div><div><div></div><div>DISABLED PARKING</div></div><div><div></div><div>DOCTOR PARKING</div></div><div><div></div><div>MOTORCYCLE PARKING</div></div><div><div></div><div>LOADING</div></div><div><div></div><div>NO WAITING</div></div><div><div></div><div>NO WAITING AND NO LOADING</div></div><div><div></div><div>NO WAITING AND NO LOADING AT ANY TIME</div></div><div><div></div><div>MULTIPLE RESTRICTIONS</div></div><div><div></div><div>NO WAITING AT ANY TIME</div></div><div><div></div><div>NO WAITING AT ANY TIME AND NO LOADING</div></div><div><div></div><div>NO WAITING AT ANY TIME AND NO LOADING AT ANY TIME</div></div><div><div></div><div>PEDESTRIAN ZONE</div></div><div><div></div><div>TAXI CLEARWAY</div></div><div><div></div><div>CLEARWAY</div></div><div><div></div><div>ZONE</div></div><div><div></div><div>ZONE ROAD</div></div><div><div></div><div>EXPERIMENTAL RESTRICTIONS</div></div></div></div>						FILE	EWPA2016CONS	
							<div><div>N</div><div>W</div><div>E</div><div>S</div></div>	MAP SCHEDULE	ED50



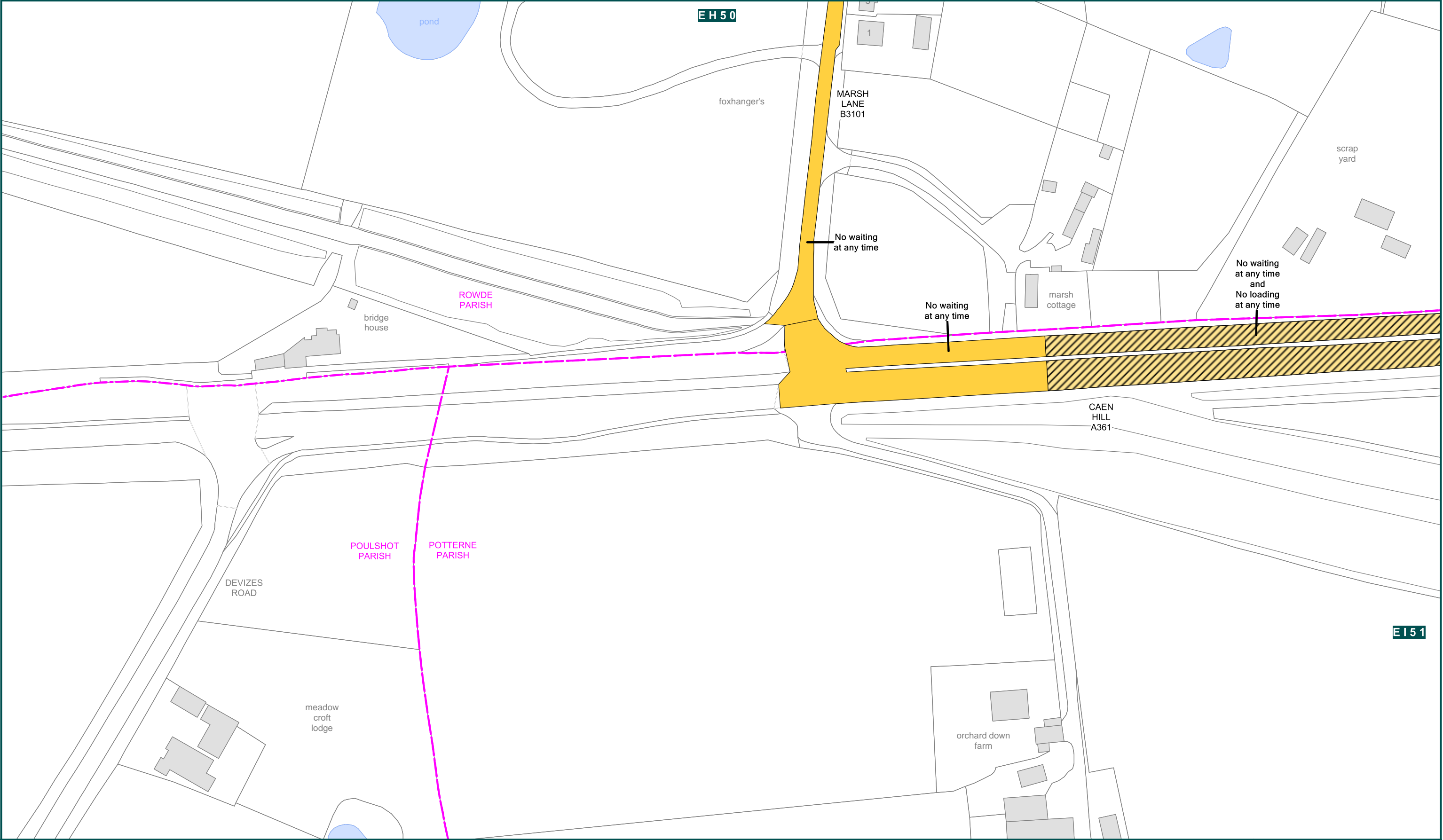
<div><div>Wiltshire Council</div><div>Where everybody matters</div></div>	<div>The County of Wiltshire (Parishes of East Wiltshire) (Prohibition and Restriction of Waiting, Taxi Rank Clearways and On Street Parking)</div> <div>Consolidation Order</div> <div>Potterne and Rowde</div>						SCALE	1: 1250 @ A3	
							DATE	01/10/2018	
<div>Wiltshire Council</div> <div>County Hall, Bythesea Road,</div> <div>Trowbridge, Wiltshire.</div> <div>BA14 8JN</div>	<div>KEY</div> <div><div><div>PARKING</div><div>RESIDENT PARKING</div><div>PAY AND DISPLAY</div></div><div><div>DISABLED PARKING</div><div>DOCTOR PARKING</div><div>MOTORCYCLE PARKING</div><div>LOADING</div></div><div><div>NO WAITING</div><div>NO WAITING AND NO LOADING</div><div>NO WAITING AND NO LOADING AT ANY TIME</div><div>MULTIPLE RESTRICTIONS</div></div><div><div>NO WAITING AT ANY TIME</div><div>NO WAITING AT ANY TIME AND NO LOADING</div><div>NO WAITING AT ANY TIME AND NO LOADING AT ANY TIME</div><div>PEDESTRIAN ZONE</div></div><div><div>TAXI CLEARWAY</div><div>CLEARWAY</div><div>ZONE</div><div>ZONE ROAD</div></div><div><div>EXPERIMENTAL RESTRICTIONS</div></div></div>						FILE	EWPA2016CONS	
							<div><div>N</div><div>W</div><div>E</div><div>S</div></div>	MAP SCHEDULE	ED51




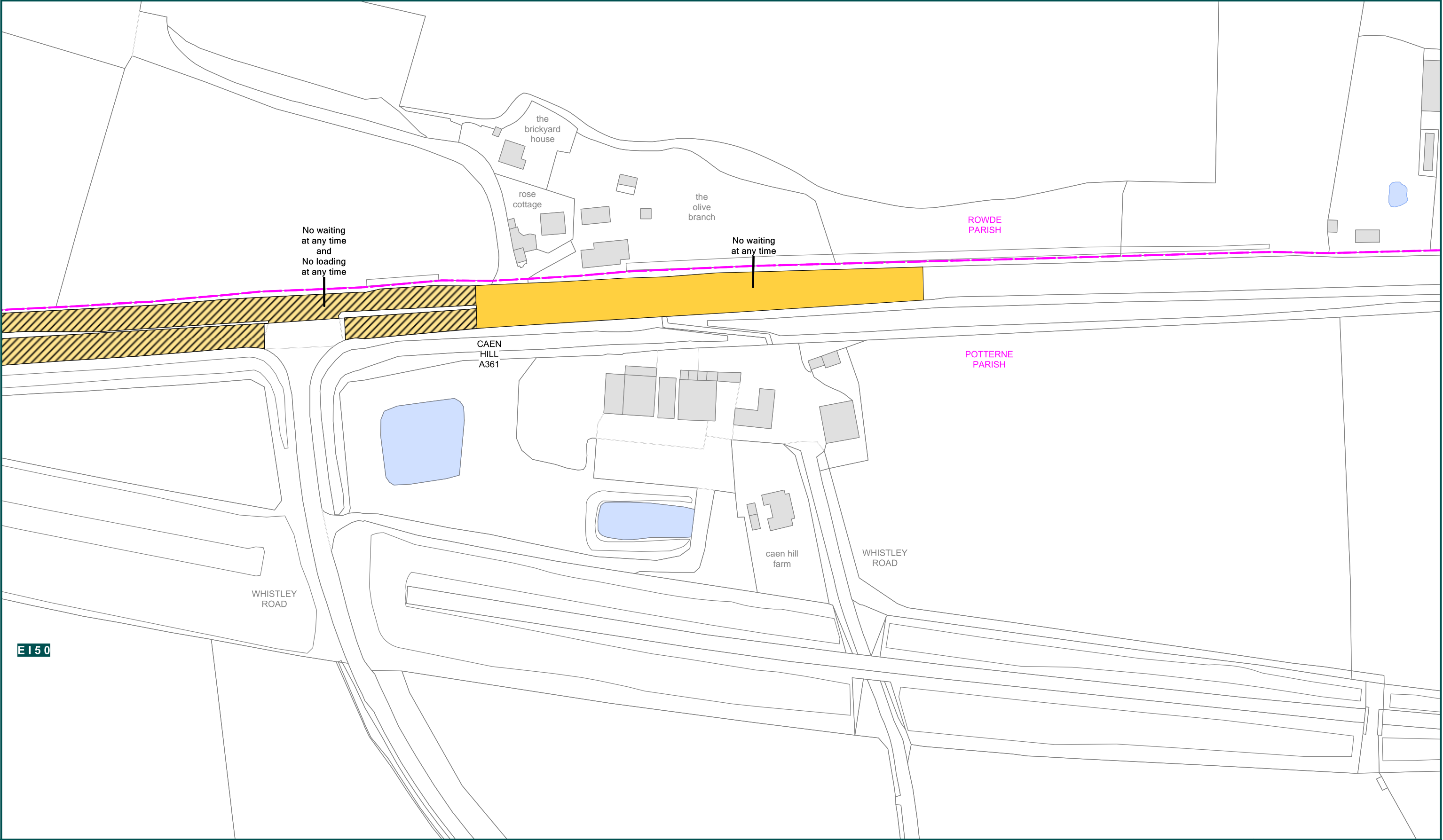
<div><div>Wiltshire Council</div><div>Where everybody matters</div></div>	<div>The County of Wiltshire (Parishes of East Wiltshire) (Prohibition and Restriction of Waiting, Taxi Rank Clearways and On Street Parking)</div> <div>Consolidation Order - Potterne and Rowde</div> <div>Crown copyright and database rights 2016 Ordnance Survey 100049050</div>	SCALE	1: 1250 @ A3	
		DATE	27/06/2016	
<div>Wiltshire Council</div> <div>County Hall, Bythesea Road,</div> <div>Trowbridge, Wiltshire.</div> <div>BA14 8JN</div>	<div><div>KEY</div><div><div><div>PARKING</div><div>RESIDENT PARKING</div><div>PAY AND DISPLAY</div></div><div><div>DISABLED PARKING</div><div>DOCTOR PARKING</div><div>MOTORCYCLE PARKING</div><div>LOADING</div></div><div><div>NO WAITING</div><div>NO WAITING AND NO LOADING</div><div>NO WAITING AND NO LOADING AT ANY TIME</div><div>MULTIPLE RESTRICTIONS</div></div><div><div>NO WAITING AT ANY TIME</div><div>NO WAITING AT ANY TIME AND NO LOADING</div><div>NO WAITING AT ANY TIME AND NO LOADING AT ANY TIME</div><div>PEDESTRIAN ZONE</div></div><div><div>TAXI CLEARWAY</div><div>CLEARWAY</div><div>ZONE</div><div>ZONE ROAD</div></div><div><div>EXPERIMENTAL RESTRICTIONS</div></div></div></div>	FILE	EWPA2016CONS	
		<div><div>N</div><div>W</div><div>S</div><div>E</div></div>	MAP SCHEDULE	EG50





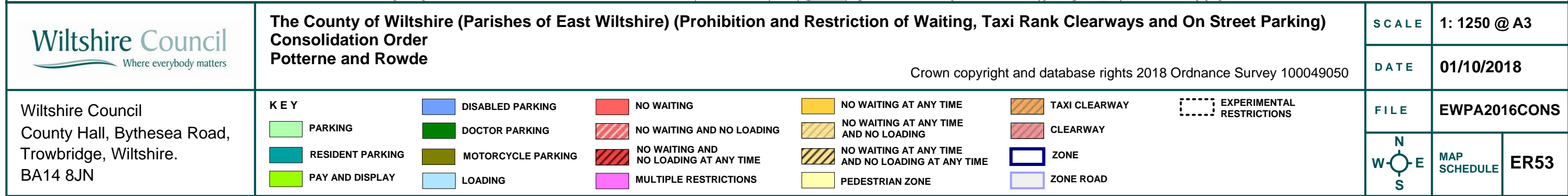
<div><div>Wiltshire Council</div><div>Where everybody matters</div></div>	<div>The County of Wiltshire (Parishes of East Wiltshire) (Prohibition and Restriction of Waiting, Taxi Rank Clearways and On Street Parking) Consolidation Order - Potterne and Rowde</div> <div>Crown copyright and database rights 2016 Ordnance Survey 100049050</div>						SCALE	1: 1250 @ A3	
							DATE	27/06/2016	
<div>Wiltshire Council</div> <div>County Hall, Bythesea Road, Trowbridge, Wiltshire. BA14 8JN</div>	<div>KEY</div> <div><div><div></div><div>PARKING</div></div><div><div></div><div>RESIDENT PARKING</div></div><div><div></div><div>PAY AND DISPLAY</div></div><div><div></div><div>DISABLED PARKING</div></div><div><div></div><div>DOCTOR PARKING</div></div><div><div></div><div>MOTORCYCLE PARKING</div></div><div><div></div><div>LOADING</div></div><div><div></div><div>NO WAITING</div></div><div><div></div><div>NO WAITING AND NO LOADING</div></div><div><div></div><div>NO WAITING AND NO LOADING AT ANY TIME</div></div><div><div></div><div>MULTIPLE RESTRICTIONS</div></div><div><div></div><div>NO WAITING AT ANY TIME</div></div><div><div></div><div>NO WAITING AT ANY TIME AND NO LOADING</div></div><div><div></div><div>NO WAITING AT ANY TIME AND NO LOADING AT ANY TIME</div></div><div><div></div><div>PEDESTRIAN ZONE</div></div><div><div></div><div>TAXI CLEARWAY</div></div><div><div></div><div>CLEARWAY</div></div><div><div></div><div>ZONE</div></div><div><div></div><div>ZONE ROAD</div></div><div><div></div><div>EXPERIMENTAL RESTRICTIONS</div></div></div>						FILE	EWPA2016CONS	
							<div><div>N</div><div>W</div><div>S</div><div>E</div></div>	MAP SCHEDULE	EH50




 Where everybody matters	The County of Wiltshire (Parishes of East Wiltshire) (Prohibition and Restriction of Waiting, Taxi Rank Clearways and On Street Parking) Consolidation Order - Potterne and Rowde Crown copyright and database rights 2016 Ordnance Survey 100049050					SCALE	1: 1250 @ A3	
						DATE	27/06/2016	
Wiltshire Council County Hall, Bythesea Road, Trowbridge, Wiltshire. BA14 8JN	K E Y <div><div>PARKING</div><div>RESIDENT PARKING</div><div>PAY AND DISPLAY</div></div> <div><div>DISABLED PARKING</div><div>DOCTOR PARKING</div><div>MOTORCYCLE PARKING</div><div>LOADING</div></div> <div><div>NO WAITING</div><div>NO WAITING AND NO LOADING</div><div>NO WAITING AND NO LOADING AT ANY TIME</div><div>MULTIPLE RESTRICTIONS</div></div> <div><div>NO WAITING AT ANY TIME</div><div>NO WAITING AT ANY TIME AND NO LOADING</div><div>NO WAITING AT ANY TIME AND NO LOADING AT ANY TIME</div><div>PEDESTRIAN ZONE</div></div> <div><div>TAXI CLEARWAY</div><div>CLEARWAY</div><div>ZONE</div><div>ZONE ROAD</div></div> <div><div>EXPERIMENTAL RESTRICTIONS</div></div>					FILE	EWPA2016CONS	
						<div><div>N</div><div>W</div><div>E</div><div>S</div></div> <div>MAP SCHEDULE</div>	EI50	



 Where everybody matters	The County of Wiltshire (Parishes of East Wiltshire) (Prohibition and Restriction of Waiting, Taxi Rank Clearways and On Street Parking) Consolidation Order - Potterne and Rowde Crown copyright and database rights 2016 Ordnance Survey 100049050						SCALE	1: 1250 @ A3	
							DATE	27/06/2016	
Wiltshire Council County Hall, Bythesea Road, Trowbridge, Wiltshire. BA14 8JN	K E Y <div><div>PARKING</div><div>RESIDENT PARKING</div><div>PAY AND DISPLAY</div></div> <div><div>DISABLED PARKING</div><div>DOCTOR PARKING</div><div>MOTORCYCLE PARKING</div><div>LOADING</div></div> <div><div>NO WAITING</div><div>NO WAITING AND NO LOADING</div><div>NO WAITING AND NO LOADING AT ANY TIME</div><div>MULTIPLE RESTRICTIONS</div></div> <div><div>NO WAITING AT ANY TIME</div><div>NO WAITING AT ANY TIME AND NO LOADING</div><div>NO WAITING AT ANY TIME AND NO LOADING AT ANY TIME</div><div>PEDESTRIAN ZONE</div></div> <div><div>TAXI CLEARWAY</div><div>CLEARWAY</div><div>ZONE</div><div>ZONE ROAD</div></div> <div><div>EXPERIMENTAL RESTRICTIONS</div></div>						FILE	EWPA2016CONS	
								MAP SCHEDULE	EI51







Where everybody matters

The County of Wiltshire (Parishes of East Wiltshire) (Prohibition and Restriction of Waiting, Taxi Rank Clearways and On Street Parking)

Consolidation Order

Potterne and Rowde

Wiltshire Council

County Hall, Bythesea Road,

Trowbridge, Wiltshire.

BA14 8JN

KEY

PARKING

RESIDENT PARKING

PAY AND DISPLAY

DISABLED PARKING

DOCTOR PARKING

MOTORCYCLE PARKING

LOADING

NO WAITING

NO WAITING AND NO LOADING

NO WAITING AND NO LOADING AT ANY TIME

MULTIPLE RESTRICTIONS

NO WAITING AT ANY TIME

NO WAITING AT ANY TIME AND NO LOADING

NO WAITING AT ANY TIME AND NO LOADING AT ANY TIME

PEDESTRIAN ZONE

TAXI CLEARWAY

CLEARWAY

ZONE

ZONE ROAD

EXPERIMENTAL RESTRICTIONS

SCALE

1: 1250 @ A3

DATE

01/10/2018

FILE

EWPA2016CONS

N

W

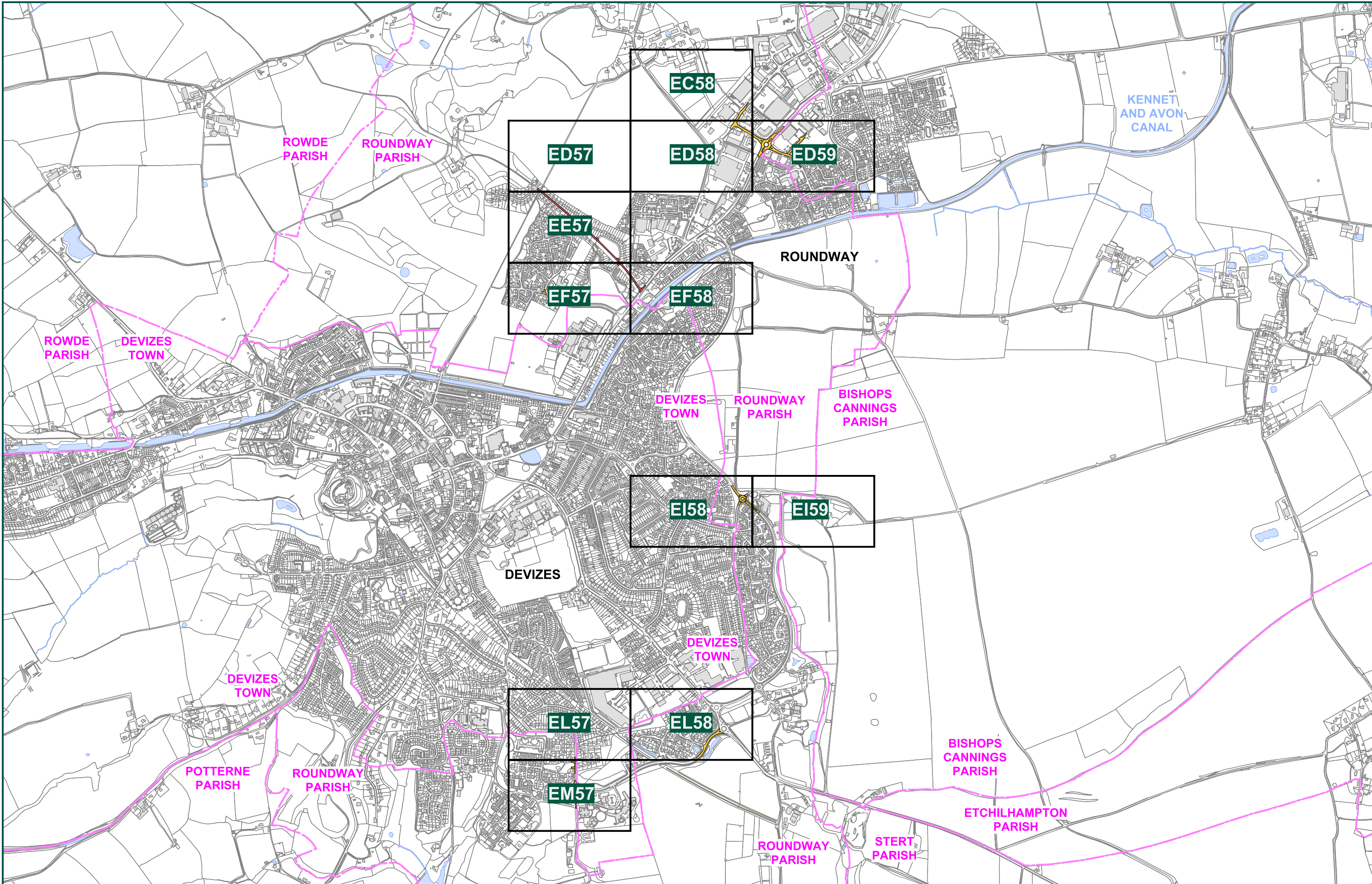
E

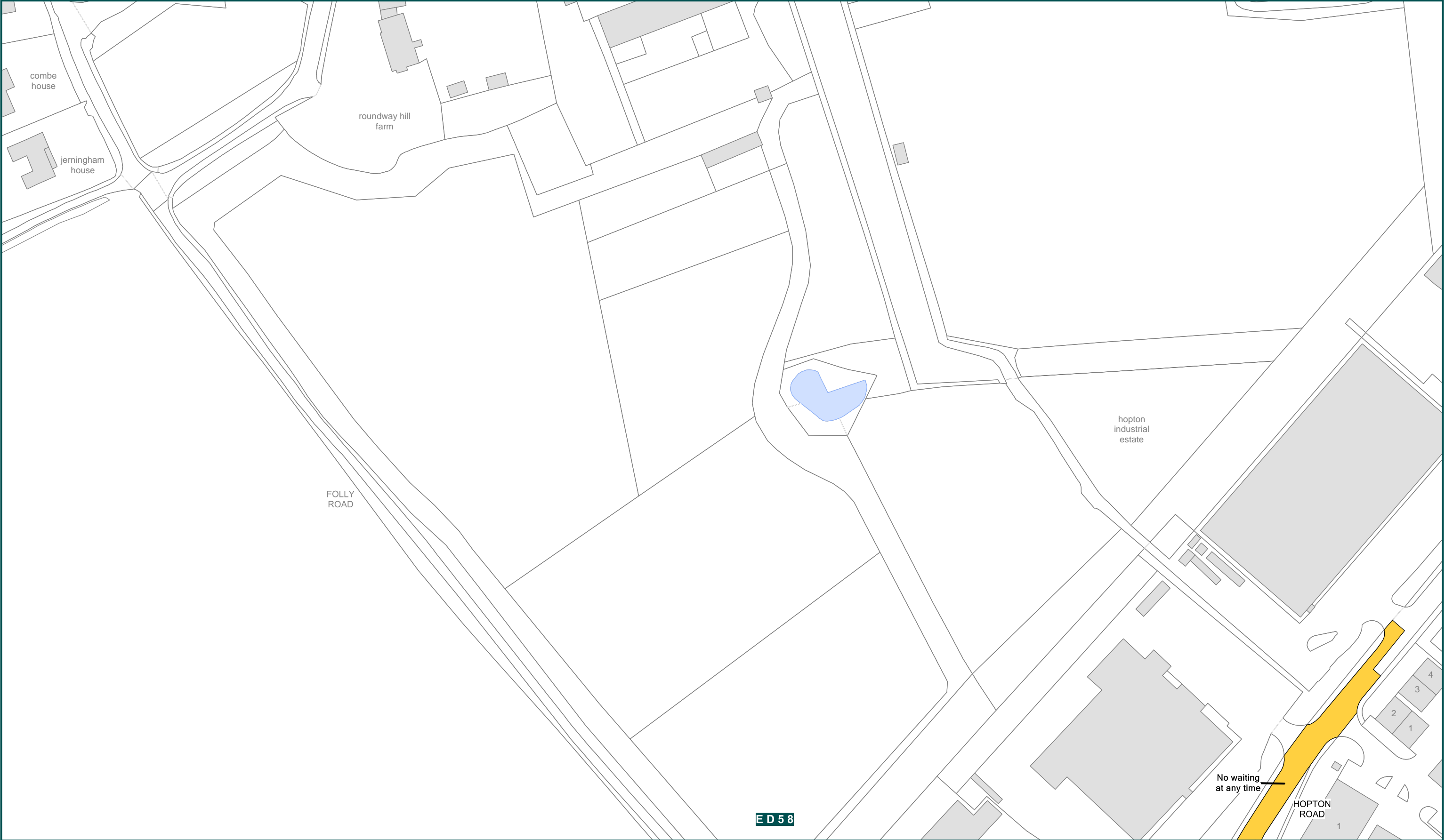
S

MAP SCHEDULE

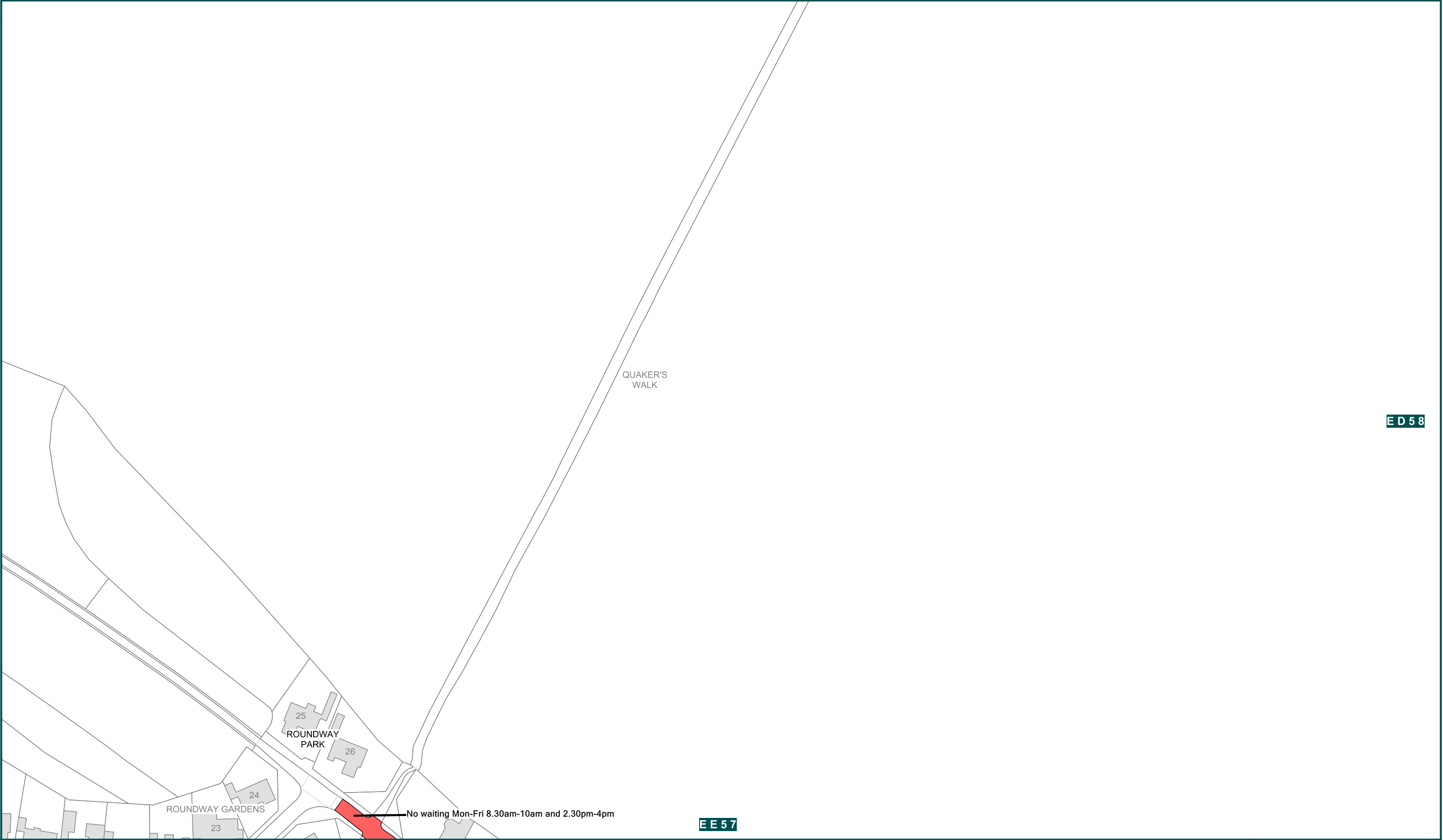
ES54



Crown copyright and database rights 2018 Ordnance Survey 100049050

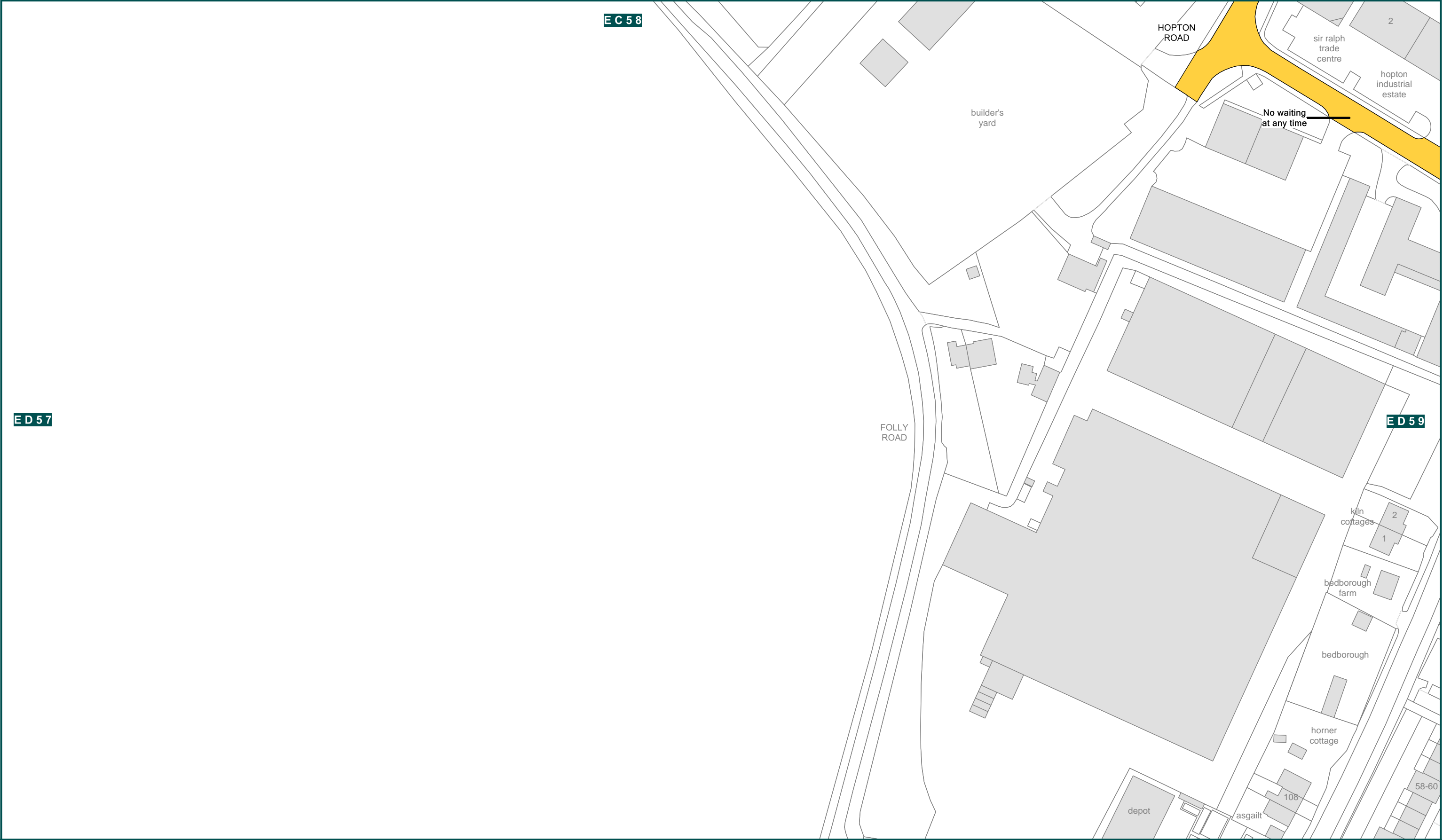




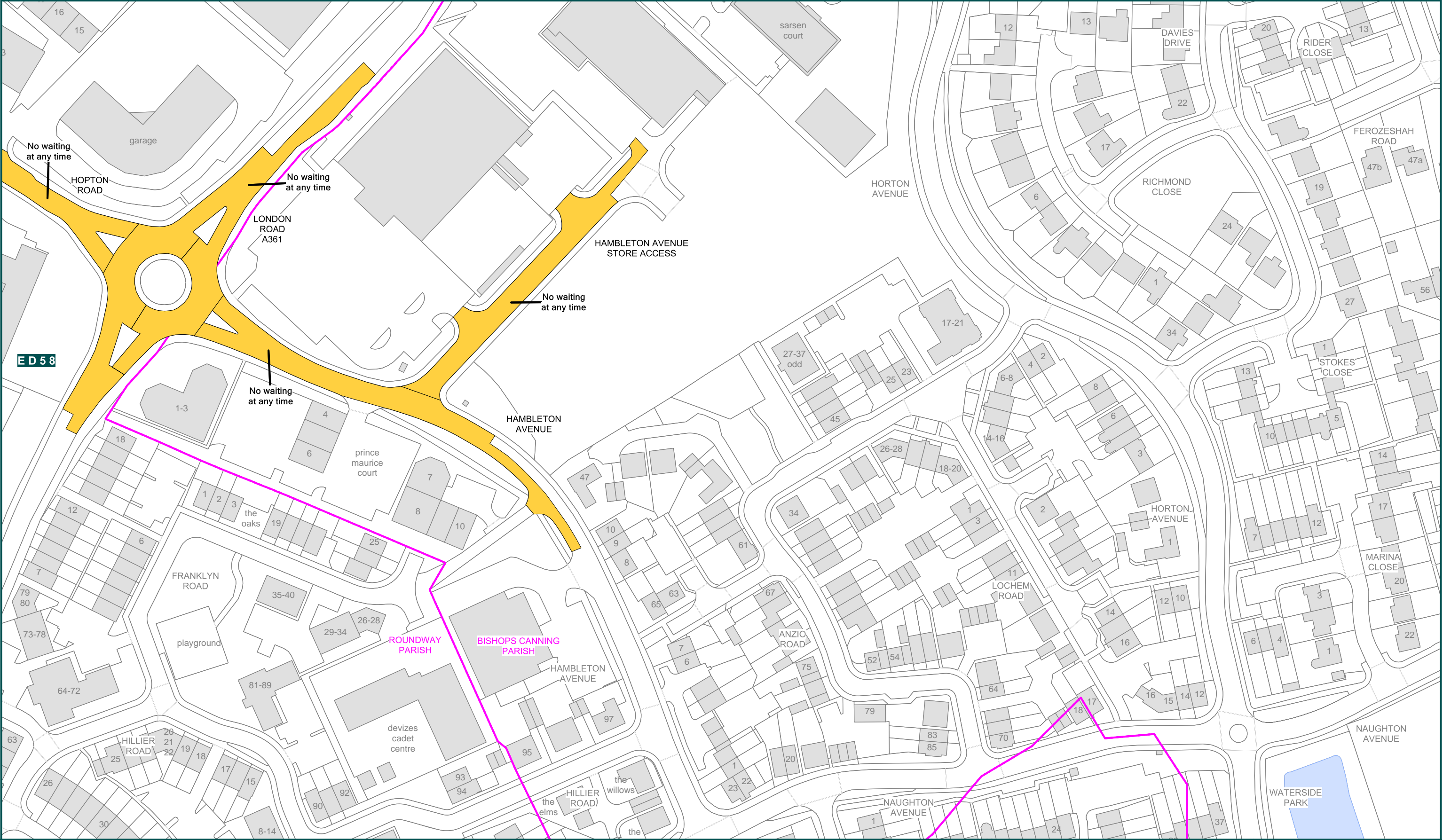
<div><div>Wiltshire Council</div><div>Where everybody matters</div></div>	<div>The County of Wiltshire (Parishes of East Wiltshire) (Prohibition and Restriction of Waiting, Taxi Rank Clearways and On Street Parking)</div> <div>Consolidation Order - Roundway and Bishops Cannings</div> <div>Crown copyright and database rights 2016 Ordnance Survey 100049050</div>						SCALE	1: 1250 @ A3	
							DATE	27/06/2016	
<div>Wiltshire Council</div> <div>County Hall, Bythesea Road,</div> <div>Trowbridge, Wiltshire.</div> <div>BA14 8JN</div>	<div>KEY</div> <div><div><div><div></div><div>PARKING</div></div><div><div></div><div>RESIDENT PARKING</div></div><div><div></div><div>PAY AND DISPLAY</div></div><div><div></div><div>DISABLED PARKING</div></div><div><div></div><div>DOCTOR PARKING</div></div><div><div></div><div>MOTORCYCLE PARKING</div></div><div><div></div><div>LOADING</div></div><div><div></div><div>NO WAITING</div></div><div><div></div><div>NO WAITING AND NO LOADING</div></div><div><div></div><div>NO WAITING AND NO LOADING AT ANY TIME</div></div><div><div></div><div>MULTIPLE RESTRICTIONS</div></div><div><div></div><div>NO WAITING AT ANY TIME</div></div><div><div></div><div>NO WAITING AT ANY TIME AND NO LOADING</div></div><div><div></div><div>NO WAITING AT ANY TIME AND NO LOADING AT ANY TIME</div></div><div><div></div><div>PEDESTRIAN ZONE</div></div><div><div></div><div>TAXI CLEARWAY</div></div><div><div></div><div>CLEARWAY</div></div><div><div></div><div>ZONE</div></div><div><div></div><div>ZONE ROAD</div></div><div><div></div><div>EXPERIMENTAL RESTRICTIONS</div></div></div></div>						FILE	EWPA2016CONS	
							<div><div>N</div><div>W</div><div>E</div><div>S</div></div> <div>MAP SCHEDULE</div>	EC58	



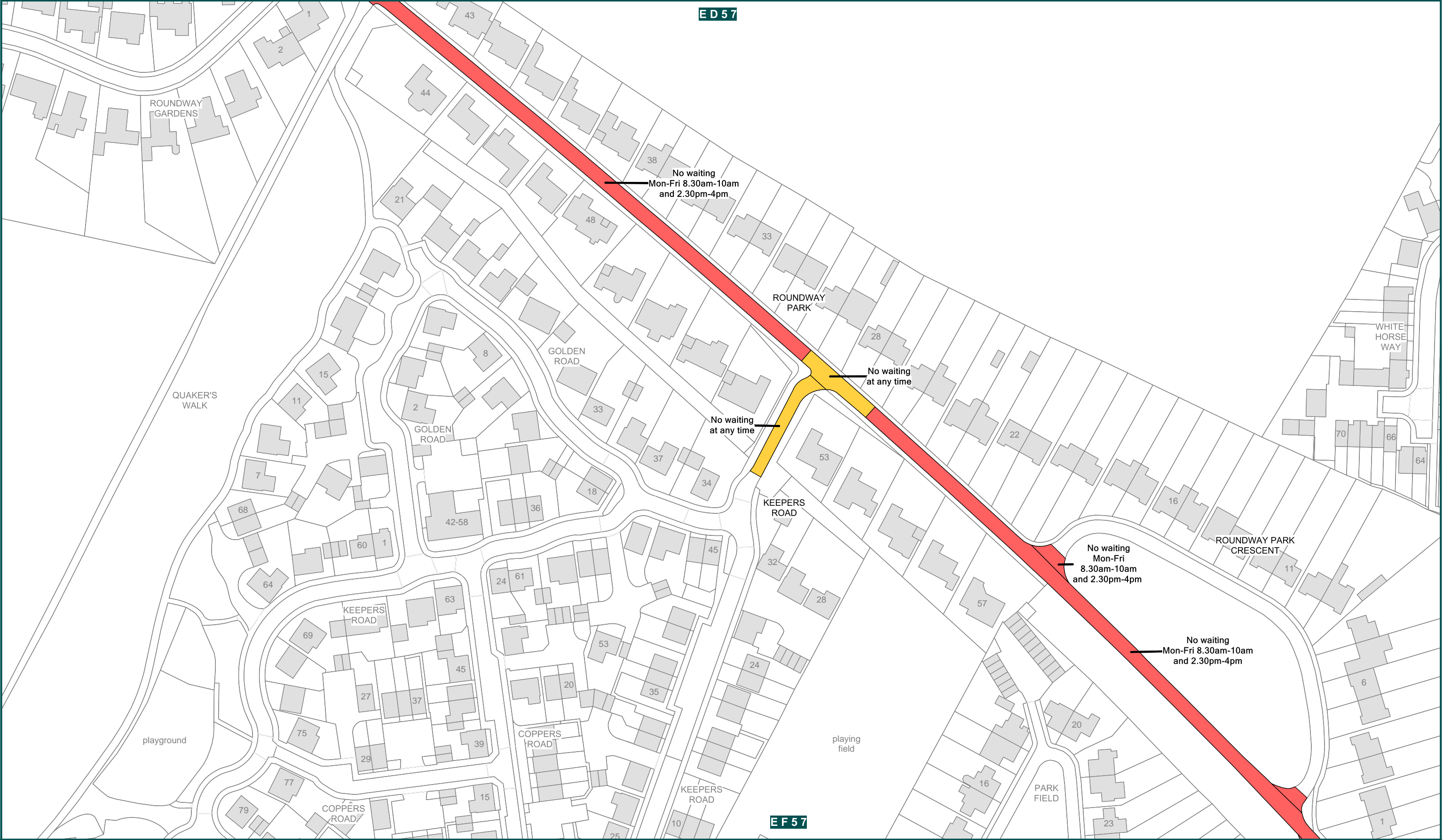
 Where everybody matters	The County of Wiltshire (Parishes of East Wiltshire) (Prohibition and Restriction of Waiting, Taxi Rank Clearways and On Street Parking) Consolidation Order - Roundway and Bishops Cannings Crown copyright and database rights 2016 Ordnance Survey 100049050						SCALE	1: 1250 @ A3	
							DATE	27/06/2016	
Wiltshire Council County Hall, Bythesea Road, Trowbridge, Wiltshire. BA14 8JN	K E Y <div><div>PARKING</div><div>RESIDENT PARKING</div><div>PAY AND DISPLAY</div></div> <div><div>DISABLED PARKING</div><div>DOCTOR PARKING</div><div>MOTORCYCLE PARKING</div><div>LOADING</div></div> <div><div>NO WAITING</div><div>NO WAITING AND NO LOADING</div><div>NO WAITING AND NO LOADING AT ANY TIME</div><div>MULTIPLE RESTRICTIONS</div></div> <div><div>NO WAITING AT ANY TIME</div><div>NO WAITING AT ANY TIME AND NO LOADING</div><div>NO WAITING AT ANY TIME AND NO LOADING AT ANY TIME</div><div>PEDESTRIAN ZONE</div></div> <div><div>TAXI CLEARWAY</div><div>CLEARWAY</div><div>ZONE</div><div>ZONE ROAD</div></div> <div><div>EXPERIMENTAL RESTRICTIONS</div></div>						FILE	EWPA2016CONS	
								MAP SCHEDULE	ED57



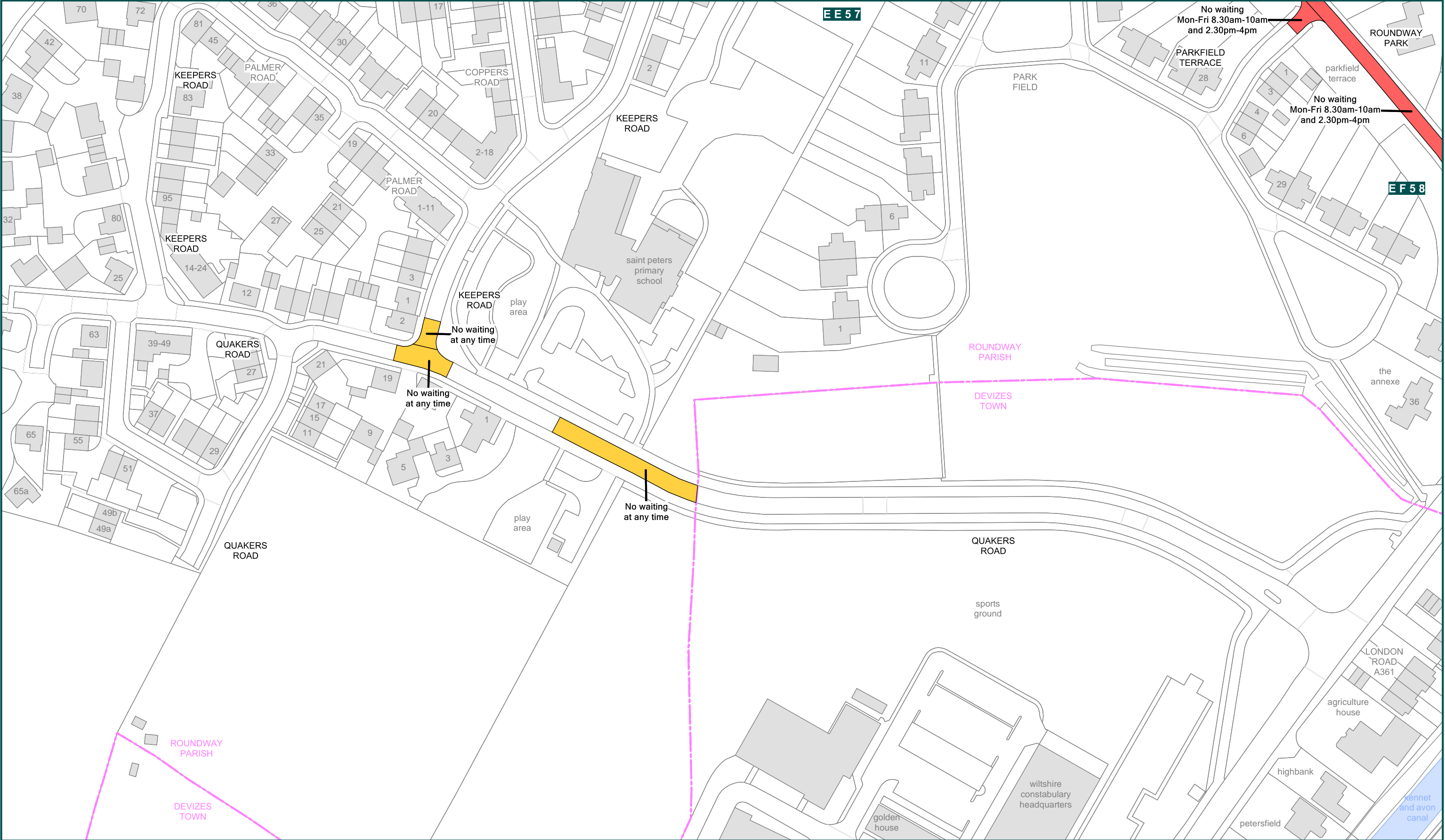
<div><div>Wiltshire Council</div><div>Where everybody matters</div></div>	<div>The County of Wiltshire (Parishes of East Wiltshire) (Prohibition and Restriction of Waiting, Taxi Rank Clearways and On Street Parking)</div> <div>Consolidation Order - Roundway and Bishops Cannings</div> <div>Crown copyright and database rights 2016 Ordnance Survey 100049050</div>						SCALE	1: 1250 @ A3	
							DATE	27/06/2016	
<div>Wiltshire Council</div> <div>County Hall, Bythesea Road,</div> <div>Trowbridge, Wiltshire.</div> <div>BA14 8JN</div>	<div>KEY</div> <div><div><div>PARKING</div><div>RESIDENT PARKING</div><div>PAY AND DISPLAY</div></div><div><div>DISABLED PARKING</div><div>DOCTOR PARKING</div><div>MOTORCYCLE PARKING</div><div>LOADING</div></div><div><div>NO WAITING</div><div>NO WAITING AND NO LOADING</div><div>NO WAITING AND NO LOADING AT ANY TIME</div><div>MULTIPLE RESTRICTIONS</div></div><div><div>NO WAITING AT ANY TIME</div><div>NO WAITING AT ANY TIME AND NO LOADING</div><div>NO WAITING AT ANY TIME AND NO LOADING AT ANY TIME</div><div>PEDESTRIAN ZONE</div></div><div><div>TAXI CLEARWAY</div><div>CLEARWAY</div><div>ZONE</div><div>ZONE ROAD</div></div><div><div>EXPERIMENTAL RESTRICTIONS</div></div></div>						FILE	EWPA2016CONS	
							<div><div>N</div><div>W</div><div>E</div><div>S</div></div> <div>MAP SCHEDULE</div> <div>ED58</div>		




<div><div>Wiltshire Council</div><div>Where everybody matters</div></div>	<div>The County of Wiltshire (Parishes of East Wiltshire) (Prohibition and Restriction of Waiting, Taxi Rank Clearways and On Street Parking)</div> <div>Consolidation Order - Roundway and Bishops Cannings</div> <div>Crown copyright and database rights 2016 Ordnance Survey 100049050</div>						SCALE	1: 1250 @ A3	
							DATE	27/06/2016	
<div>Wiltshire Council</div> <div>County Hall, Bythesea Road,</div> <div>Trowbridge, Wiltshire.</div> <div>BA14 8JN</div>	<div>KEY</div> <div><div><div></div><div>PARKING</div></div><div><div></div><div>RESIDENT PARKING</div></div><div><div></div><div>PAY AND DISPLAY</div></div><div><div></div><div>DISABLED PARKING</div></div><div><div></div><div>DOCTOR PARKING</div></div><div><div></div><div>MOTORCYCLE PARKING</div></div><div><div></div><div>LOADING</div></div><div><div></div><div>NO WAITING</div></div><div><div></div><div>NO WAITING AND NO LOADING</div></div><div><div></div><div>NO WAITING AND NO LOADING AT ANY TIME</div></div><div><div></div><div>MULTIPLE RESTRICTIONS</div></div><div><div></div><div>NO WAITING AT ANY TIME</div></div><div><div></div><div>NO WAITING AT ANY TIME AND NO LOADING</div></div><div><div></div><div>NO WAITING AT ANY TIME AND NO LOADING AT ANY TIME</div></div><div><div></div><div>PEDESTRIAN ZONE</div></div><div><div></div><div>TAXI CLEARWAY</div></div><div><div></div><div>CLEARWAY</div></div><div><div></div><div>ZONE</div></div><div><div></div><div>ZONE ROAD</div></div><div><div></div><div>EXPERIMENTAL RESTRICTIONS</div></div></div>						FILE	EWPA2016CONS	
							<div><div>N</div><div>W</div><div>E</div><div>S</div></div> <div>MAP SCHEDULE</div>	ED59	



<div><div>Wiltshire Council</div><div>Where everybody matters</div></div>	<div>The County of Wiltshire (Parishes of East Wiltshire) (Prohibition and Restriction of Waiting, Taxi Rank Clearways and On Street Parking)</div> <div>Consolidation Order - Roundway and Bishops Cannings</div> <div>Crown copyright and database rights 2016 Ordnance Survey 100049050</div>						SCALE	1: 1250 @ A3	
							DATE	27/06/2016	
<div>Wiltshire Council</div> <div>County Hall, Bythesea Road,</div> <div>Trowbridge, Wiltshire.</div> <div>BA14 8JN</div>	<div>KEY</div> <div><div><div>PARKING</div><div>RESIDENT PARKING</div><div>PAY AND DISPLAY</div></div><div><div>DISABLED PARKING</div><div>DOCTOR PARKING</div><div>MOTORCYCLE PARKING</div><div>LOADING</div></div><div><div>NO WAITING</div><div>NO WAITING AND NO LOADING</div><div>NO WAITING AND NO LOADING AT ANY TIME</div><div>MULTIPLE RESTRICTIONS</div></div><div><div>NO WAITING AT ANY TIME</div><div>NO WAITING AT ANY TIME AND NO LOADING</div><div>NO WAITING AT ANY TIME AND NO LOADING AT ANY TIME</div><div>PEDESTRIAN ZONE</div></div><div><div>TAXI CLEARWAY</div><div>CLEARWAY</div><div>ZONE</div><div>ZONE ROAD</div></div><div><div>EXPERIMENTAL RESTRICTIONS</div></div></div>						FILE	EWPA2016CONS	
							<div><div>N</div><div>W</div><div>S</div><div>E</div></div> <div>MAP SCHEDULE</div> <div>EE57</div>		





Where everybody matters

The County of Wiltshire (Parishes of East Wiltshire) (Prohibition and Restriction of Waiting, Taxi Rank Clearways and On Street Parking)

Consolidation Order - Roundway and Bishops Cannings

Crown copyright and database rights 2016 Ordnance Survey 100049050

Wiltshire Council

County Hall, Bythesea Road,

Trowbridge, Wiltshire.

BA14 8JN

KEY

PARKING	DISABLED PARKING	NO WAITING	NO WAITING AT ANY TIME	TAXI CLEARWAY	EXPERIMENTAL RESTRICTIONS
DOCTOR PARKING	DOCTOR PARKING	NO WAITING AND NO LOADING	NO WAITING AT ANY TIME AND NO LOADING	CLEARWAY	
RESIDENT PARKING	MOTORCYCLE PARKING	NO WAITING AND NO LOADING AT ANY TIME	NO WAITING AT ANY TIME AND NO LOADING AT ANY TIME	ZONE	
PAY AND DISPLAY	LOADING	MULTIPLE RESTRICTIONS	PEDESTRIAN ZONE	ZONE ROAD	

SCALE

1: 1250 @ A3

DATE

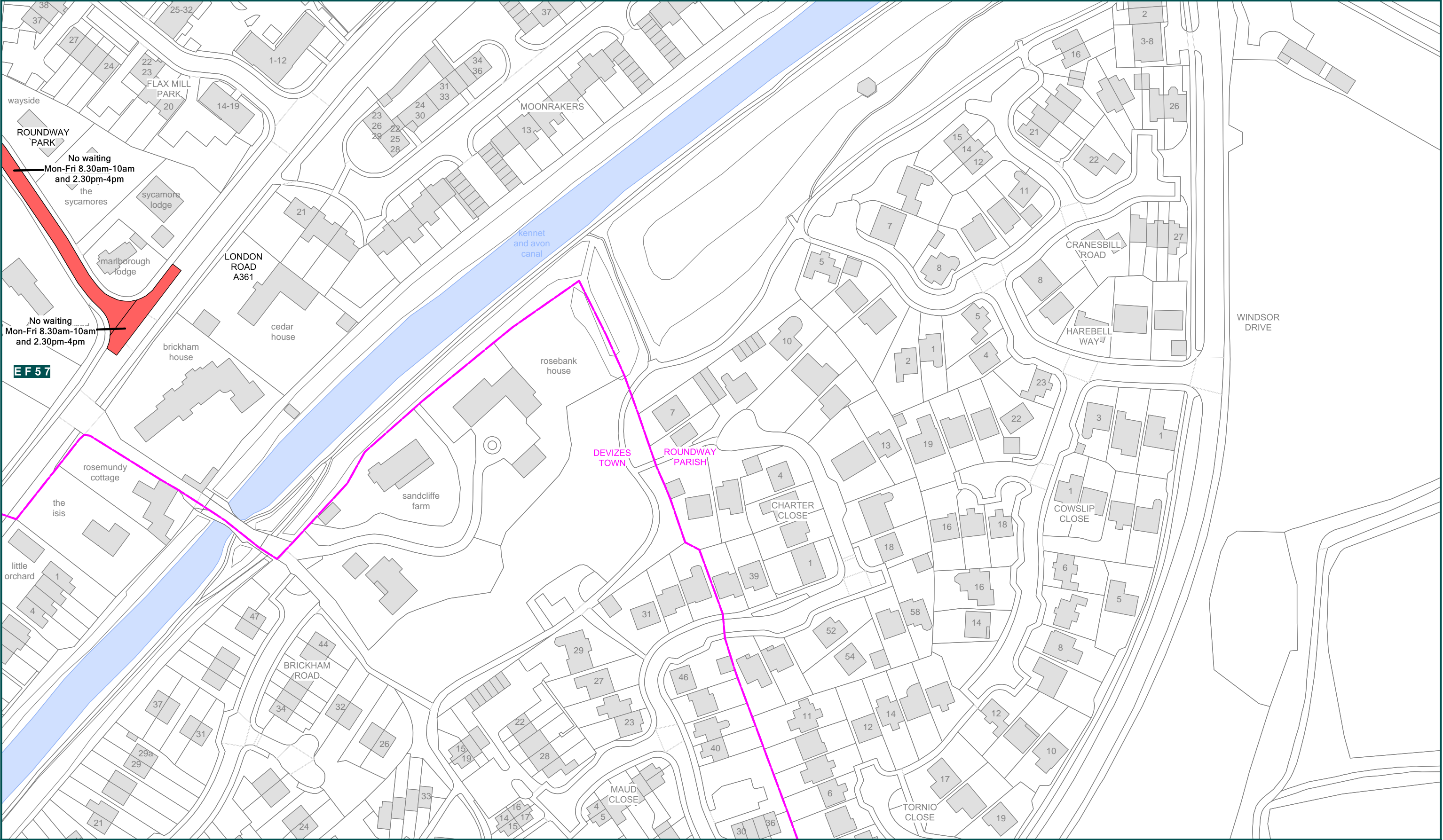
26/09/2016

FILE

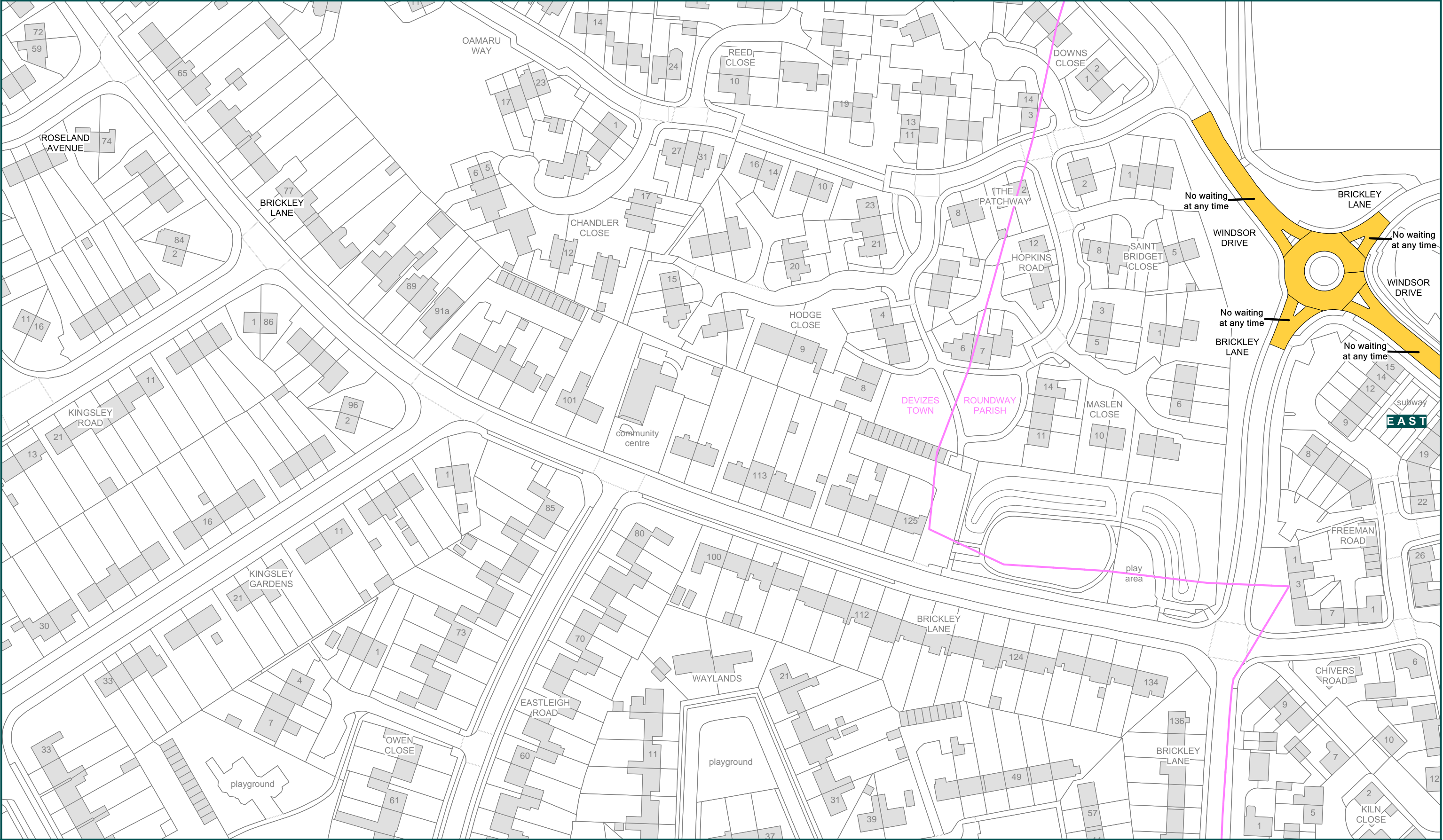
EWPA2016CONS

MAP SCHEDULE

EF57



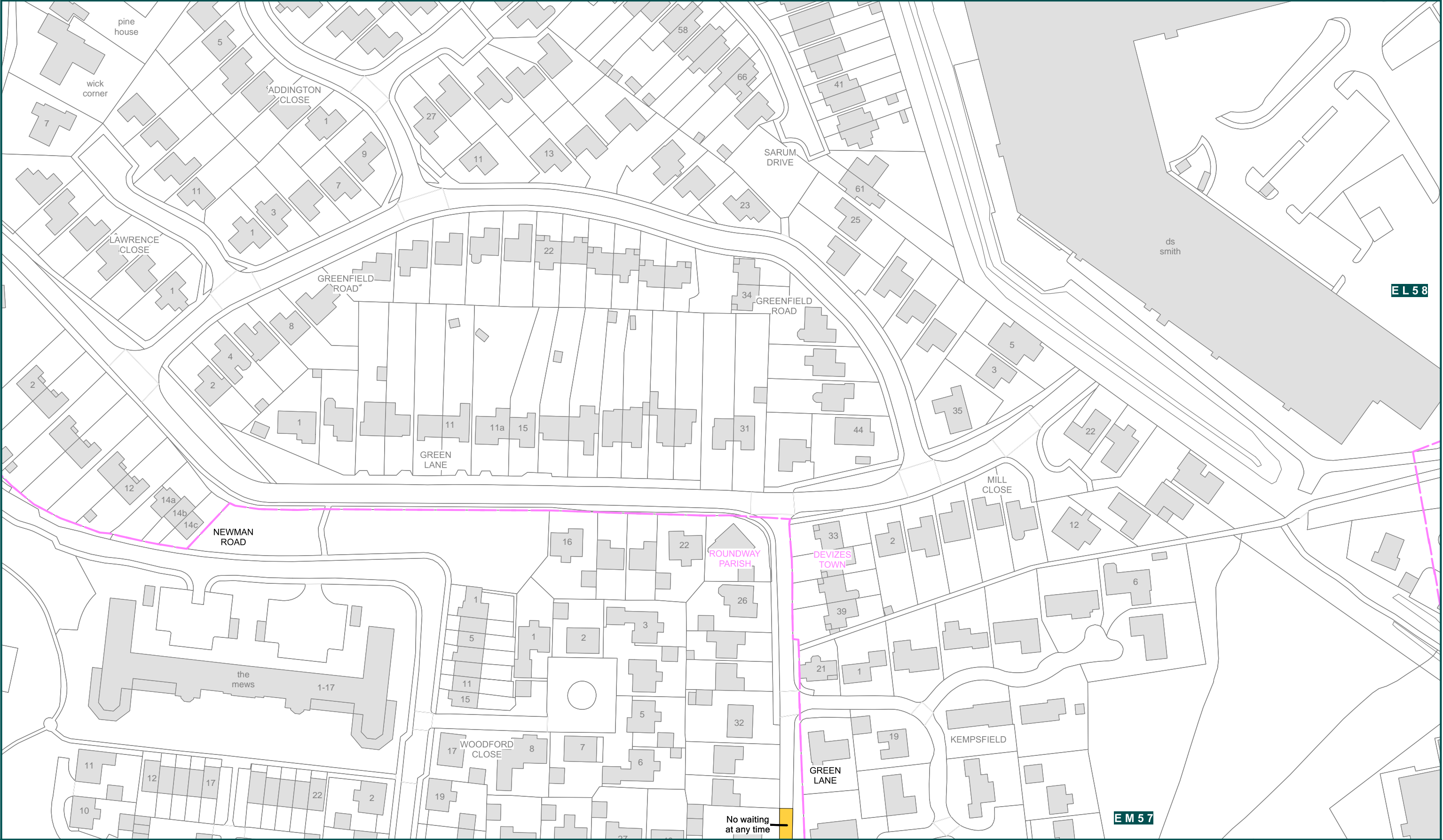
<div><div>Wiltshire Council</div><div>Where everybody matters</div></div>	<div>The County of Wiltshire (Parishes of East Wiltshire) (Prohibition and Restriction of Waiting, Taxi Rank Clearways and On Street Parking)</div> <div>Consolidation Order - Roundway and Bishops Cannings</div> <div>Crown copyright and database rights 2016 Ordnance Survey 100049050</div>						SCALE		1: 1250 @ A3	
							DATE		27/06/2016	
	<div><div>KEY</div><div><div><div>PARKING</div><div>RESIDENT PARKING</div><div>PAY AND DISPLAY</div></div><div><div>DISABLED PARKING</div><div>DOCTOR PARKING</div><div>MOTORCYCLE PARKING</div></div><div><div>LOADING</div></div></div><div><div><div>NO WAITING</div><div>NO WAITING AND NO LOADING</div><div>NO WAITING AND NO LOADING AT ANY TIME</div><div>MULTIPLE RESTRICTIONS</div></div><div><div>NO WAITING AT ANY TIME</div><div>NO WAITING AT ANY TIME AND NO LOADING</div><div>NO WAITING AT ANY TIME AND NO LOADING AT ANY TIME</div><div>PEDESTRIAN ZONE</div></div><div><div>TAXI CLEARWAY</div><div>CLEARWAY</div><div>ZONE</div><div>ZONE ROAD</div></div><div><div>EXPERIMENTAL RESTRICTIONS</div></div></div></div>						FILE		EWPA2016CONS	
<div><div><div>N</div><div>W</div><div>E</div><div>S</div></div><div>MAP SCHEDULE</div></div>							EF58			



<div><div>Wiltshire Council</div><div>Where everybody matters</div></div> <div>Wiltshire Council County Hall, Bythesea Road, Trowbridge, Wiltshire. BA14 8JN</div>	<div>The County of Wiltshire (Parishes of East Wiltshire) (Prohibition and Restriction of Waiting, Taxi Rank Clearways and On Street Parking) Consolidation Order Roundway and Bishops Cannings</div> <div>Crown copyright and database rights 2017 Ordnance Survey 100049050</div>					SCALE	1: 1250 @ A3	
						DATE	05/06/2017	
	<div><div>KEY</div><div><div><div>DISABLED PARKING</div><div>DOCTOR PARKING</div><div>MOTORCYCLE PARKING</div><div>LOADING</div></div><div><div>NO WAITING</div><div>NO WAITING AND NO LOADING</div><div>NO WAITING AND NO LOADING AT ANY TIME</div><div>MULTIPLE RESTRICTIONS</div></div><div><div>NO WAITING AT ANY TIME</div><div>NO WAITING AT ANY TIME AND NO LOADING</div><div>NO WAITING AT ANY TIME AND NO LOADING AT ANY TIME</div><div>PEDESTRIAN ZONE</div></div><div><div>TAXI CLEARWAY</div><div>CLEARWAY</div><div>ZONE</div><div>ZONE ROAD</div></div><div><div>EXPERIMENTAL RESTRICTIONS</div></div></div></div>					FILE	EWPA2016CONS	
						<div><div>N</div><div>W</div><div>E</div><div>S</div></div> <div>MAP SCHEDULE</div> <div>EI58</div>		



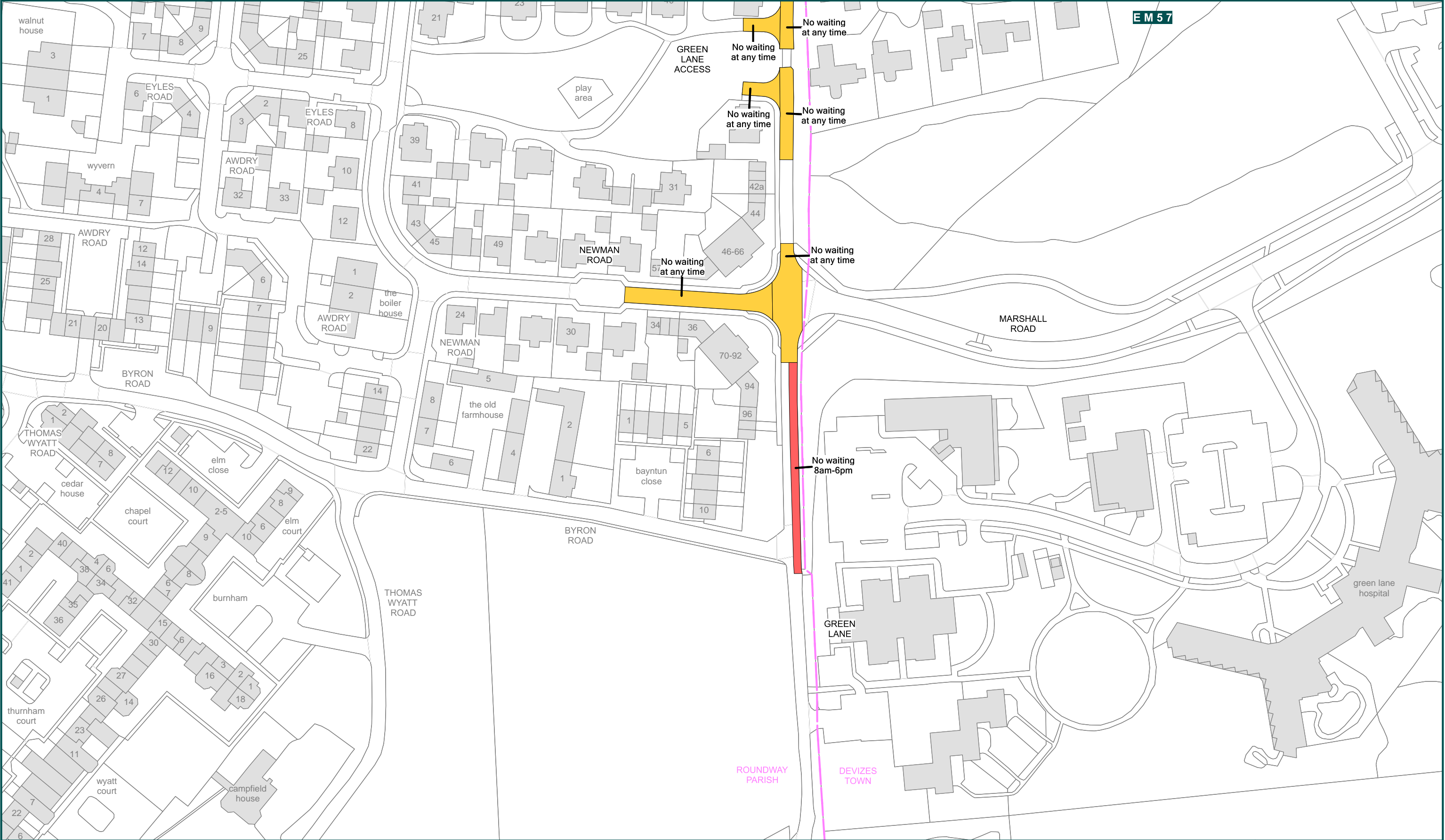
<div><div>Wiltshire Council</div><div>Where everybody matters</div></div>	<div>The County of Wiltshire (Parishes of East Wiltshire) (Prohibition and Restriction of Waiting, Taxi Rank Clearways and On Street Parking)</div> <div>Consolidation Order</div> <div>Roundway and Bishops Cannings</div> <div>Crown copyright and database rights 2017 Ordnance Survey 100049050</div>						SCALE	1: 1250 @ A3	
							DATE	05/06/2017	
<div>Wiltshire Council</div> <div>County Hall, Bythesea Road,</div> <div>Trowbridge, Wiltshire.</div> <div>BA14 8JN</div>	<div>KEY</div> <div><div><div><div></div><div>PARKING</div></div><div><div></div><div>RESIDENT PARKING</div></div><div><div></div><div>PAY AND DISPLAY</div></div><div><div></div><div>DISABLED PARKING</div></div><div><div></div><div>DOCTOR PARKING</div></div><div><div></div><div>MOTORCYCLE PARKING</div></div><div><div></div><div>LOADING</div></div><div><div></div><div>NO WAITING</div></div><div><div></div><div>NO WAITING AND NO LOADING</div></div><div><div></div><div>NO WAITING AND NO LOADING AT ANY TIME</div></div><div><div></div><div>MULTIPLE RESTRICTIONS</div></div><div><div></div><div>NO WAITING AT ANY TIME</div></div><div><div></div><div>NO WAITING AT ANY TIME AND NO LOADING</div></div><div><div></div><div>NO WAITING AT ANY TIME AND NO LOADING AT ANY TIME</div></div><div><div></div><div>PEDESTRIAN ZONE</div></div><div><div></div><div>TAXI CLEARWAY</div></div><div><div></div><div>CLEARWAY</div></div><div><div></div><div>ZONE</div></div><div><div></div><div>ZONE ROAD</div></div><div><div></div><div>EXPERIMENTAL RESTRICTIONS</div></div></div></div>						FILE	EWPA2016CONS	
							<div><div>N</div><div>W</div><div>E</div><div>S</div></div>	MAP SCHEDULE	EI59



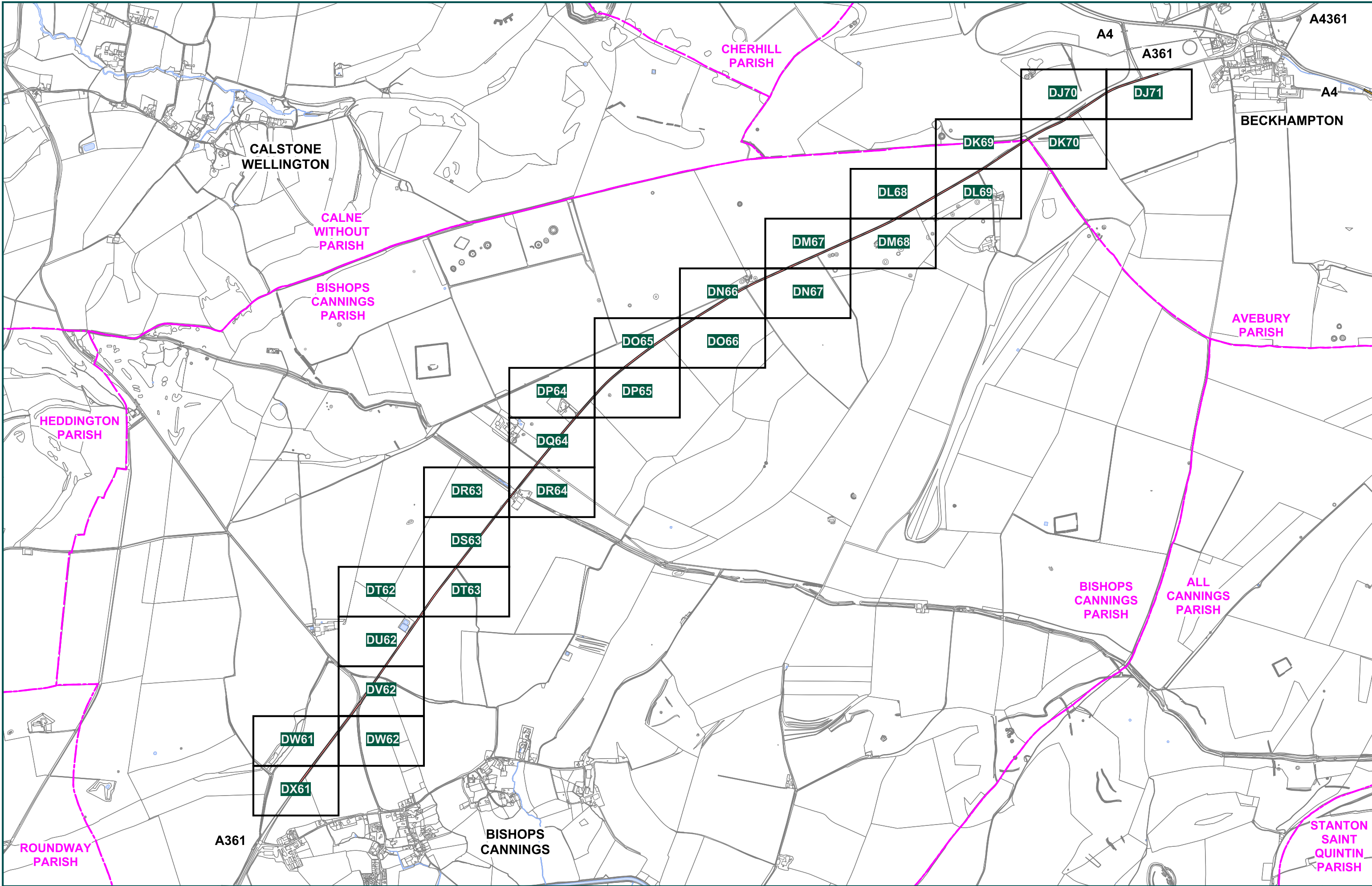
<div><div>Wiltshire Council</div><div>Where everybody matters</div></div>	<div>The County of Wiltshire (Parishes of East Wiltshire) (Prohibition and Restriction of Waiting, Taxi Rank Clearways and On Street Parking)</div> <div>Consolidation Order</div> <div>Roundway and Bishops Cannings</div>						SCALE		1: 1250 @ A3					
							DATE		01/10/2017					
	Crown copyright and database rights 2018 Ordnance Survey 100049050						FILE		EWPA2016CONS					
<div>Wiltshire Council</div> <div>County Hall, Bythesea Road,</div> <div>Trowbridge, Wiltshire.</div> <div>BA14 8JN</div>	<div>KEY</div> <div><div><div>PARKING</div><div>RESIDENT PARKING</div><div>PAY AND DISPLAY</div></div><div><div>DISABLED PARKING</div><div>DOCTOR PARKING</div><div>MOTORCYCLE PARKING</div><div>LOADING</div></div><div><div>NO WAITING</div><div>NO WAITING AND NO LOADING</div><div>NO WAITING AND NO LOADING AT ANY TIME</div><div>MULTIPLE RESTRICTIONS</div></div><div><div>NO WAITING AT ANY TIME</div><div>NO WAITING AT ANY TIME AND NO LOADING</div><div>NO WAITING AT ANY TIME AND NO LOADING AT ANY TIME</div><div>PEDESTRIAN ZONE</div></div><div><div>TAXI CLEARWAY</div><div>CLEARWAY</div><div>ZONE</div><div>ZONE ROAD</div></div><div><div>EXPERIMENTAL RESTRICTIONS</div></div></div>										<div><div>N</div><div>W</div><div>E</div><div>S</div></div> <div>MAP SCHEDULE</div>		EL57	

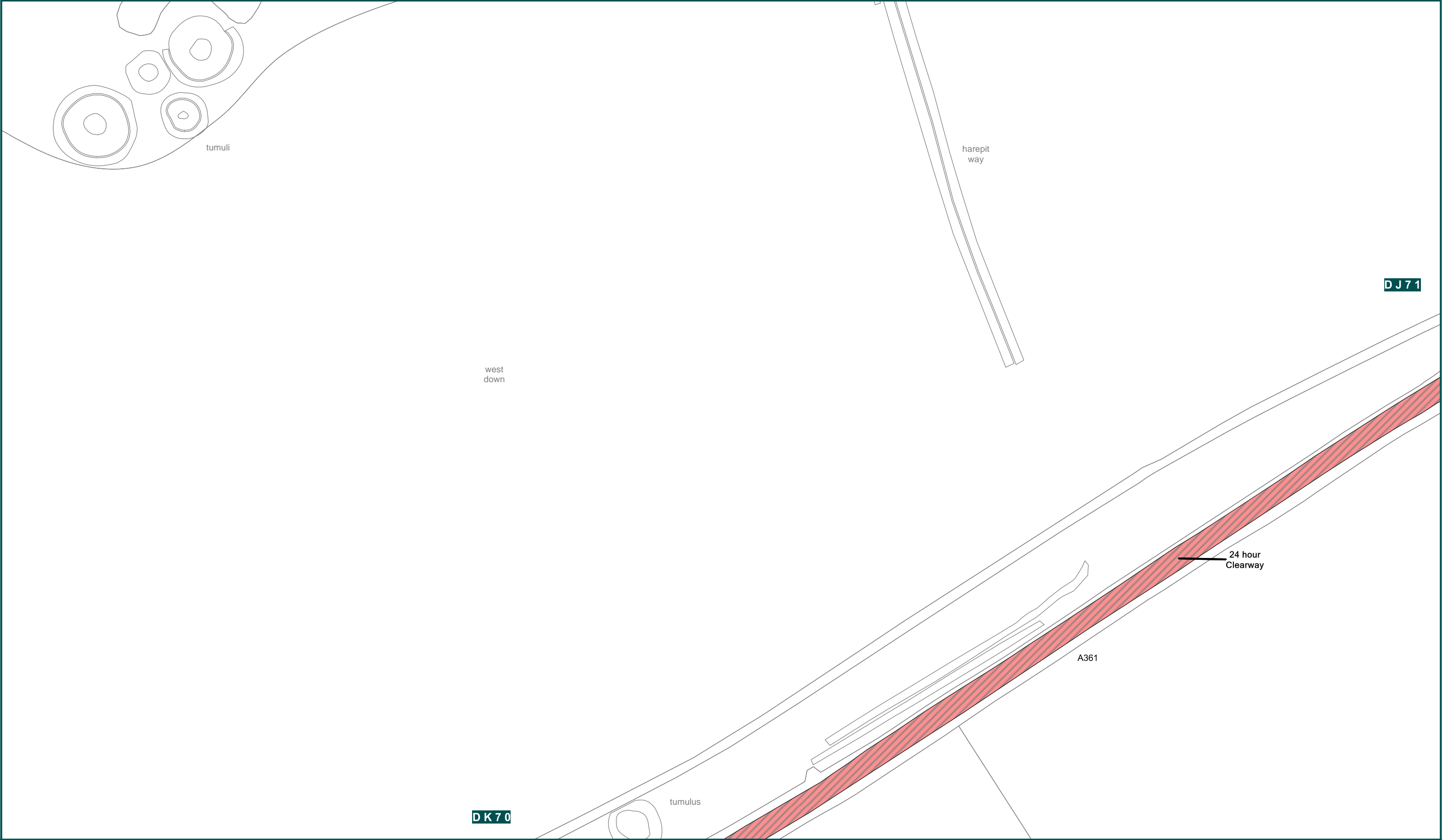



<div><div>Wiltshire Council</div><div>Where everybody matters</div></div>	<div>The County of Wiltshire (Parishes of East Wiltshire) (Prohibition and Restriction of Waiting, Taxi Rank Clearways and On Street Parking)</div> <div>Consolidation Order</div> <div>Roundway and Bishops Cannings</div> <div>Crown copyright and database rights 2018 Ordnance Survey 100049050</div>						SCALE	1: 1250 @ A3	
							DATE	01/10/2017	
<div>Wiltshire Council</div> <div>County Hall, Bythesea Road,</div> <div>Trowbridge, Wiltshire.</div> <div>BA14 8JN</div>	<div>KEY</div> <div><div><div><div></div><div>PARKING</div></div><div><div></div><div>RESIDENT PARKING</div></div><div><div></div><div>PAY AND DISPLAY</div></div><div><div></div><div>DISABLED PARKING</div></div><div><div></div><div>DOCTOR PARKING</div></div><div><div></div><div>MOTORCYCLE PARKING</div></div><div><div></div><div>LOADING</div></div><div><div></div><div>NO WAITING</div></div><div><div></div><div>NO WAITING AND NO LOADING</div></div><div><div></div><div>NO WAITING AND NO LOADING AT ANY TIME</div></div><div><div></div><div>MULTIPLE RESTRICTIONS</div></div><div><div></div><div>NO WAITING AT ANY TIME</div></div><div><div></div><div>NO WAITING AT ANY TIME AND NO LOADING</div></div><div><div></div><div>NO WAITING AT ANY TIME AND NO LOADING AT ANY TIME</div></div><div><div></div><div>PEDESTRIAN ZONE</div></div><div><div></div><div>TAXI CLEARWAY</div></div><div><div></div><div>CLEARWAY</div></div><div><div></div><div>ZONE</div></div><div><div></div><div>ZONE ROAD</div></div><div><div></div><div>EXPERIMENTAL RESTRICTIONS</div></div></div></div>						FILE	EWPA2016CONS	
							<div><div>N</div><div>W</div><div>E</div><div>S</div></div> <div>MAP SCHEDULE</div>	EL58	

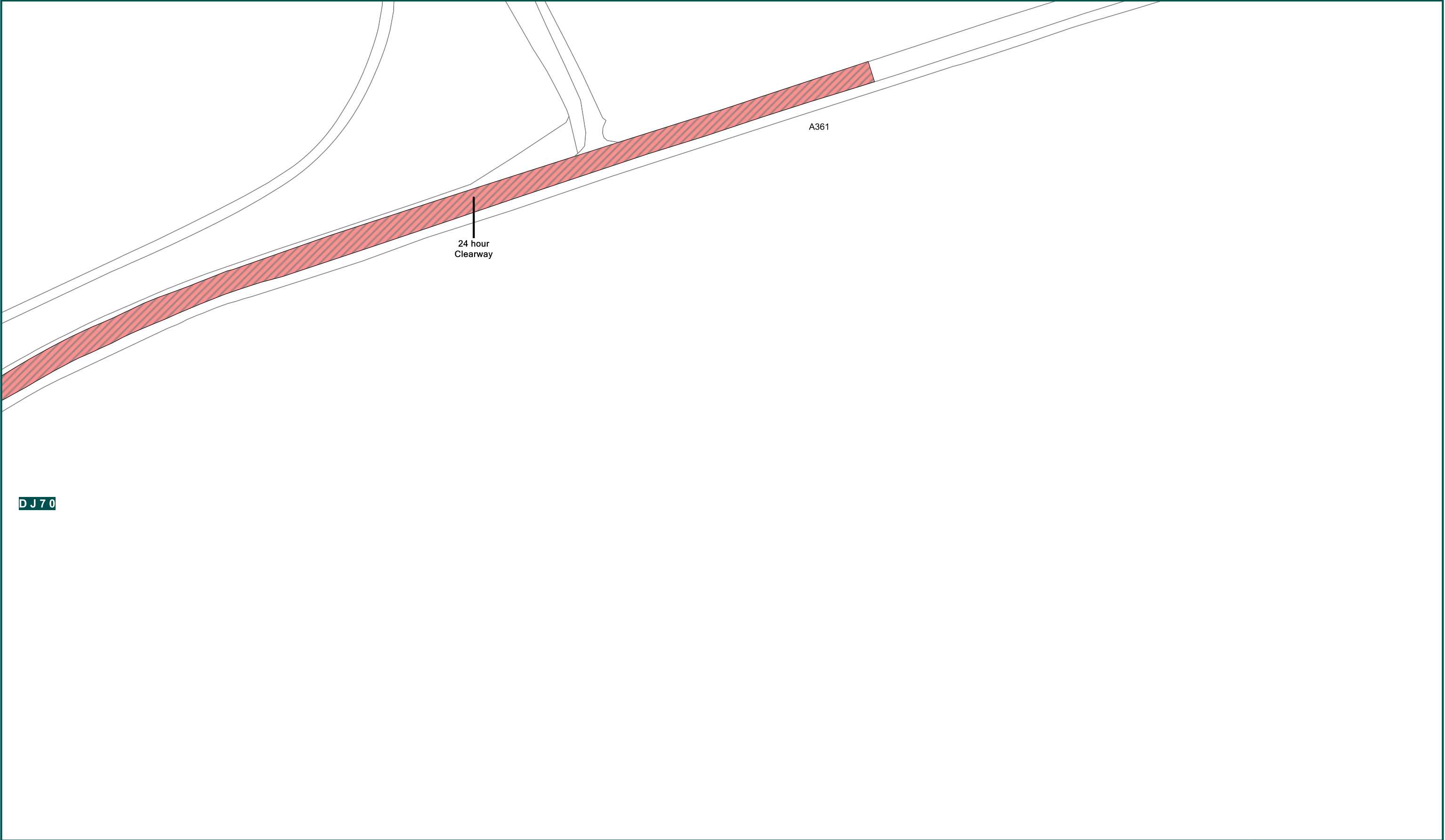


<div><div>Wiltshire Council</div><div>Where everybody matters</div></div> <div>Wiltshire Council County Hall, Bythesea Road, Trowbridge, Wiltshire. BA14 8JN</div>	<div>The County of Wiltshire (Parishes of East Wiltshire) (Prohibition and Restriction of Waiting, Taxi Rank Clearways and On Street Parking) Consolidation Order Roundway and Bishops Cannings</div> <div>Crown copyright and database rights 2018 Ordnance Survey 100049050</div>					SCALE	1: 1250 @ A3	
						DATE	01/10/2017	
						FILE	EWPA2016CONS	
<div>Wiltshire Council County Hall, Bythesea Road, Trowbridge, Wiltshire. BA14 8JN</div>		<div>KEY</div> <div><div>PARKING</div><div>RESIDENT PARKING</div><div>PAY AND DISPLAY</div></div>	<div>DISABLED PARKING</div> <div>DOCTOR PARKING</div> <div>MOTORCYCLE PARKING</div> <div>LOADING</div>	<div>NO WAITING</div> <div>NO WAITING AND NO LOADING</div> <div>NO WAITING AND NO LOADING AT ANY TIME</div> <div>MULTIPLE RESTRICTIONS</div>	<div>NO WAITING AT ANY TIME</div> <div>NO WAITING AT ANY TIME AND NO LOADING</div> <div>NO WAITING AT ANY TIME AND NO LOADING AT ANY TIME</div> <div>PEDESTRIAN ZONE</div>	<div>TAXI CLEARWAY</div> <div>CLEARWAY</div> <div>ZONE</div> <div>ZONE ROAD</div>	<div>EXPERIMENTAL RESTRICTIONS</div> <div><div>N</div><div>W</div><div>E</div><div>S</div></div> <div>MAP SCHEDULE</div>	<div>EM57</div>

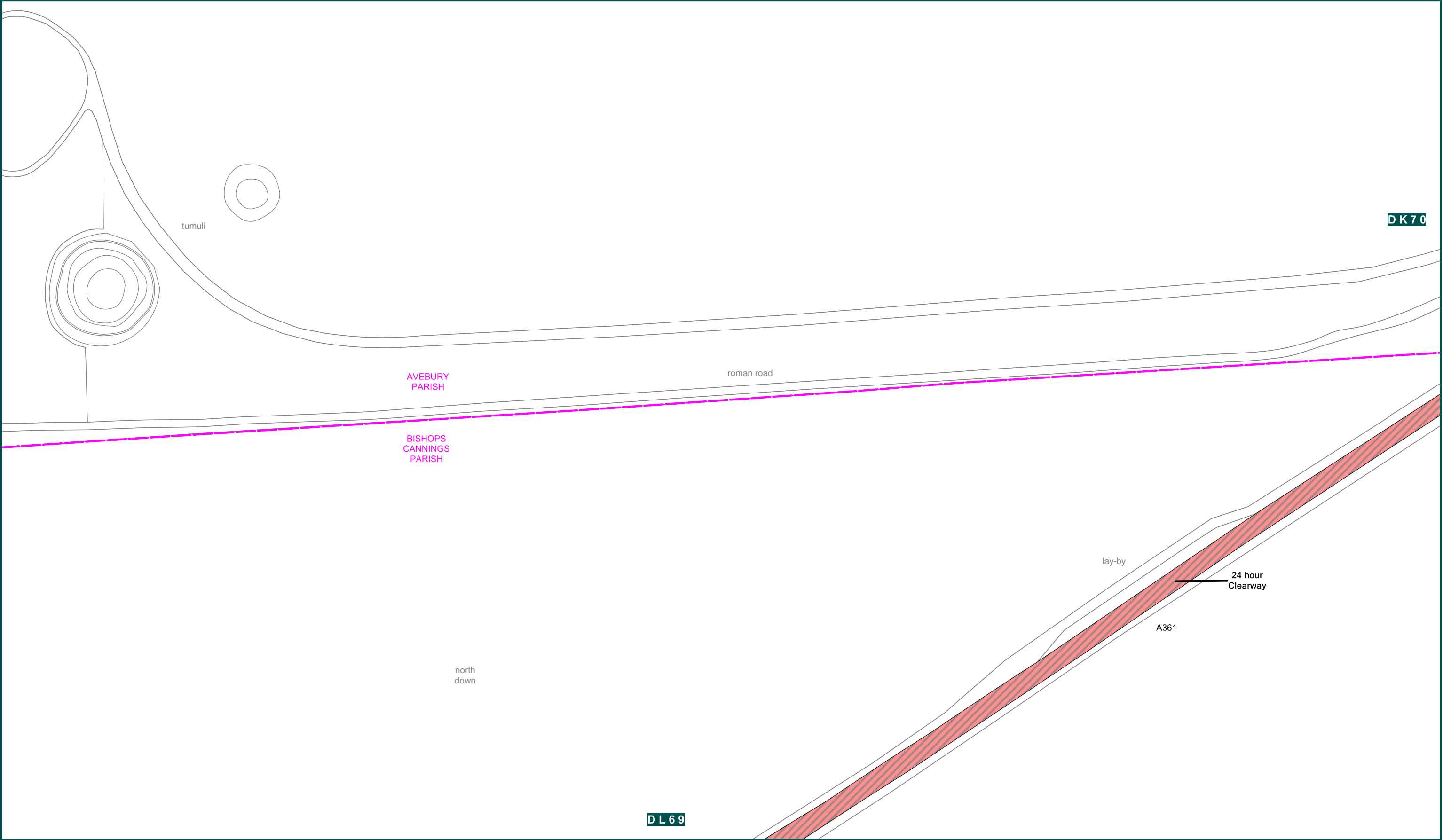




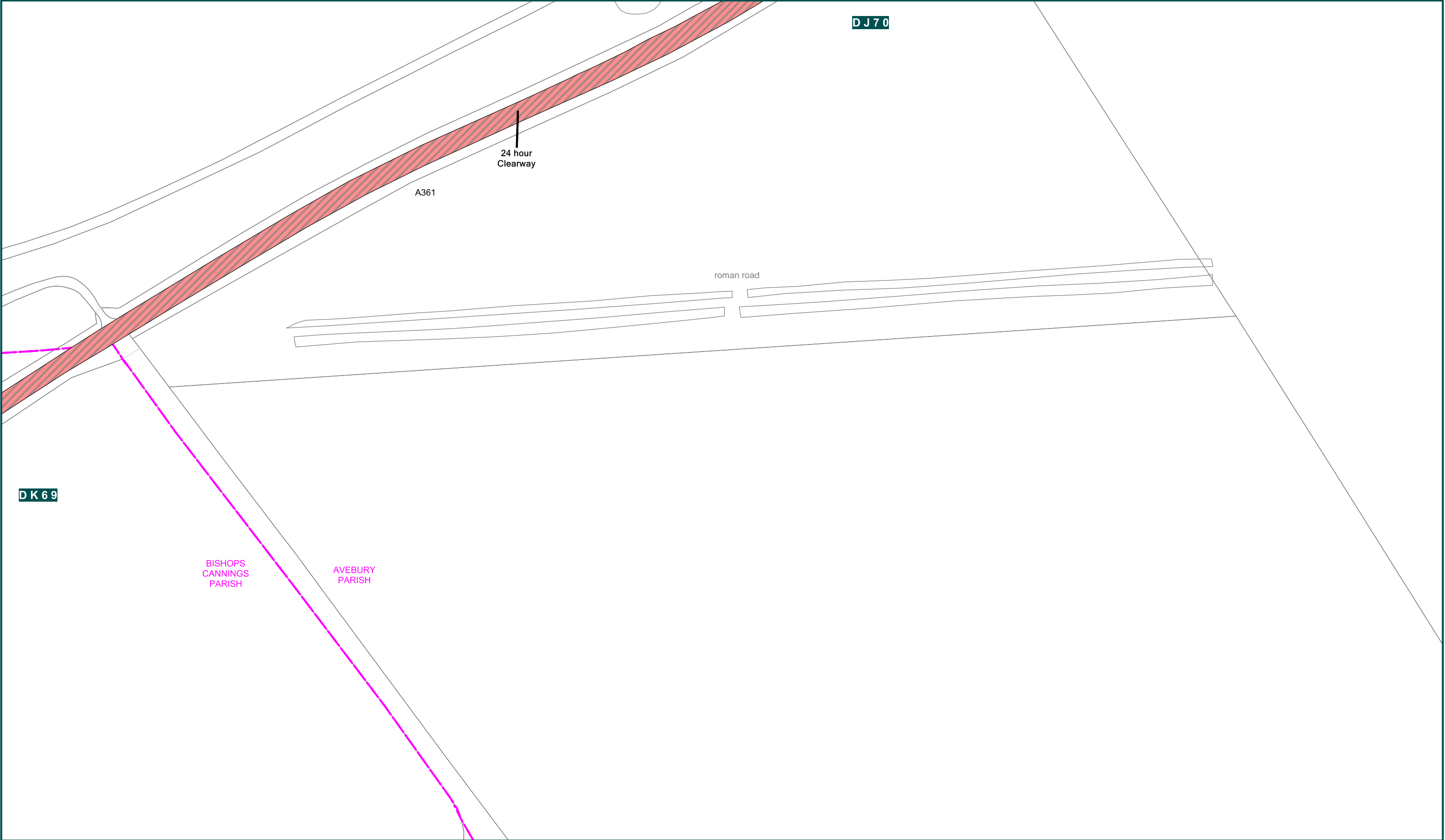
 Where everybody matters	The County of Wiltshire (Parishes of East Wiltshire) (Prohibition and Restriction of Waiting, Taxi Rank Clearways and On Street Parking) Consolidation Order- A361 clearway Crown copyright and database rights 2016 Ordnance Survey 100049050						SCALE	1: 1250 @ A3	
							DATE	27/06/2016	
Wiltshire Council County Hall, Bythesea Road, Trowbridge, Wiltshire. BA14 8JN	K E Y <div><div>PARKING</div><div>RESIDENT PARKING</div><div>PAY AND DISPLAY</div></div> <div><div>DISABLED PARKING</div><div>DOCTOR PARKING</div><div>MOTORCYCLE PARKING</div><div>LOADING</div></div> <div><div>NO WAITING</div><div>NO WAITING AND NO LOADING</div><div>NO WAITING AND NO LOADING AT ANY TIME</div><div>MULTIPLE RESTRICTIONS</div></div> <div><div>NO WAITING AT ANY TIME</div><div>NO WAITING AT ANY TIME AND NO LOADING</div><div>NO WAITING AT ANY TIME AND NO LOADING AT ANY TIME</div><div>PEDESTRIAN ZONE</div></div> <div><div>TAXI CLEARWAY</div><div>CLEARWAY</div><div>ZONE</div><div>ZONE ROAD</div></div> <div><div>EXPERIMENTAL RESTRICTIONS</div></div>						FILE	EWPA2016CONS	
							<div><div>N</div><div>W</div><div>E</div><div>S</div></div>	MAP SCHEDULE	DJ70



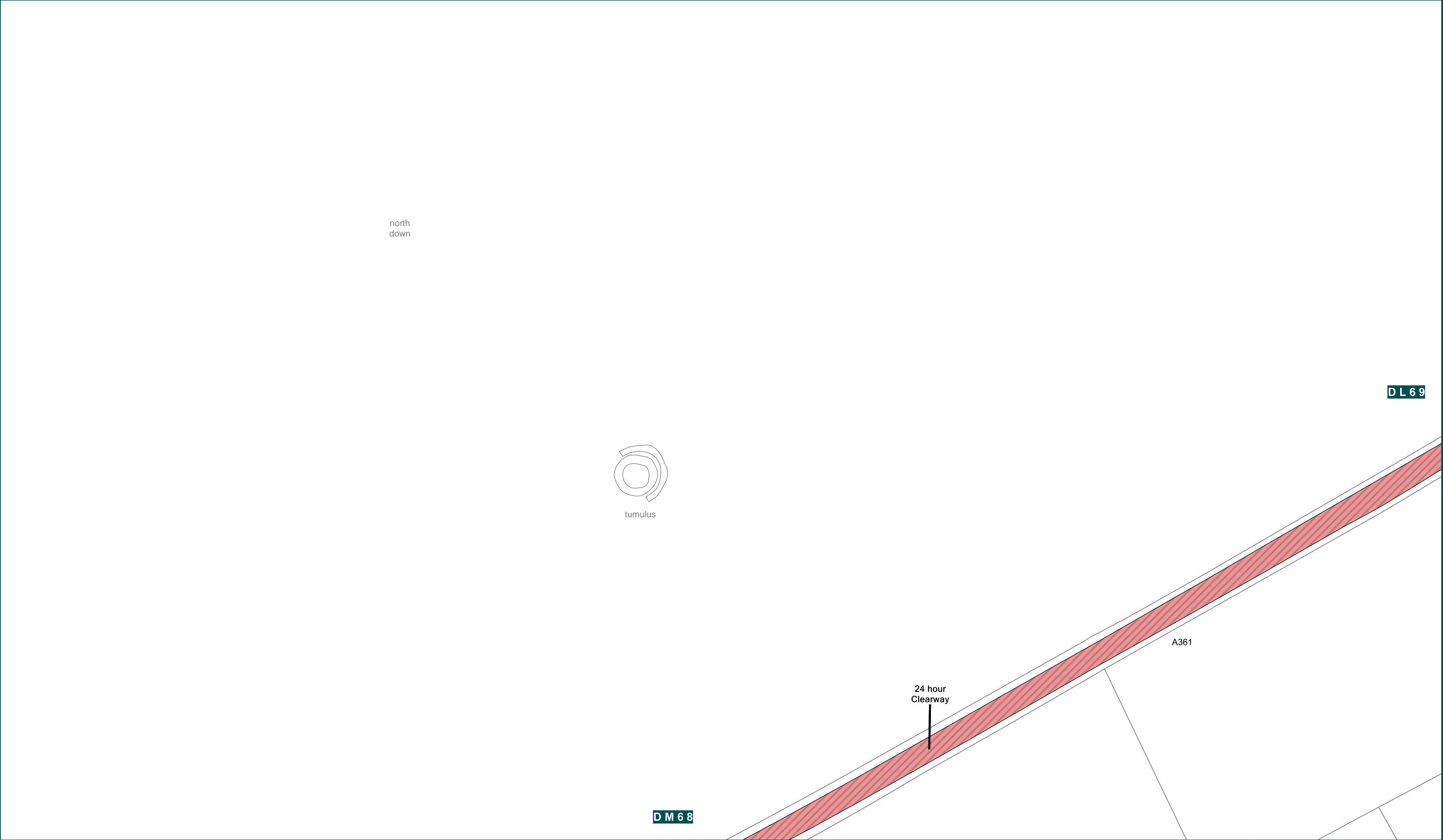
<div><div>Wiltshire Council</div><div>Where everybody matters</div></div>	<div>The County of Wiltshire (Parishes of East Wiltshire) (Prohibition and Restriction of Waiting, Taxi Rank Clearways and On Street Parking)</div> <div>Consolidation Order- A361 clearway</div> <div>Crown copyright and database rights 2016 Ordnance Survey 100049050</div>						SCALE	1: 1250 @ A3	
							DATE	27/06/2016	
<div>Wiltshire Council</div> <div>County Hall, Bythesea Road,</div> <div>Trowbridge, Wiltshire.</div> <div>BA14 8JN</div>	<div><div>KEY</div><div><div><div><div></div><div>PARKING</div></div><div><div></div><div>RESIDENT PARKING</div></div><div><div></div><div>PAY AND DISPLAY</div></div><div><div></div><div>DISABLED PARKING</div></div><div><div></div><div>DOCTOR PARKING</div></div><div><div></div><div>MOTORCYCLE PARKING</div></div><div><div></div><div>LOADING</div></div><div><div></div><div>NO WAITING</div></div><div><div></div><div>NO WAITING AND NO LOADING</div></div><div><div></div><div>NO WAITING AND NO LOADING AT ANY TIME</div></div><div><div></div><div>MULTIPLE RESTRICTIONS</div></div><div><div></div><div>NO WAITING AT ANY TIME</div></div><div><div></div><div>NO WAITING AT ANY TIME AND NO LOADING</div></div><div><div></div><div>NO WAITING AT ANY TIME AND NO LOADING AT ANY TIME</div></div><div><div></div><div>PEDESTRIAN ZONE</div></div><div><div></div><div>TAXI CLEARWAY</div></div><div><div></div><div>CLEARWAY</div></div><div><div></div><div>ZONE</div></div><div><div></div><div>ZONE ROAD</div></div><div><div></div><div>EXPERIMENTAL RESTRICTIONS</div></div></div></div></div>						FILE	EWPA2016CONS	
							<div><div>N</div><div>W</div><div>E</div><div>S</div></div>	MAP SCHEDULE	DJ71



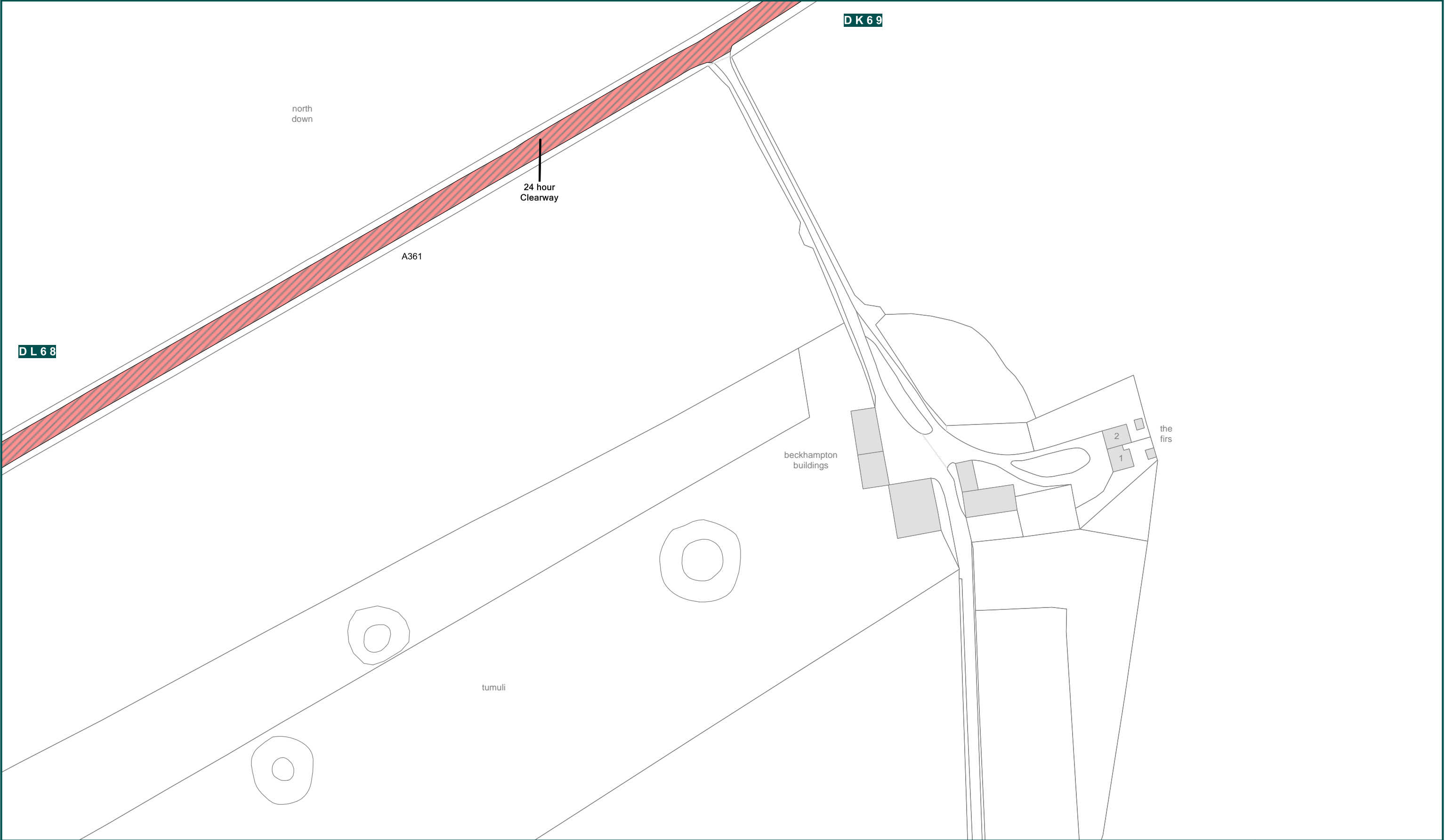
<div><div>Wiltshire Council</div><div>Where everybody matters</div></div>	<div>The County of Wiltshire (Parishes of East Wiltshire) (Prohibition and Restriction of Waiting, Taxi Rank Clearways and On Street Parking)</div> <div>Consolidation Order- A361 clearway</div> <div>Crown copyright and database rights 2016 Ordnance Survey 100049050</div>						SCALE	1: 1250 @ A3	
							DATE	27/06/2016	
<div>Wiltshire Council</div> <div>County Hall, Bythesea Road,</div> <div>Trowbridge, Wiltshire.</div> <div>BA14 8JN</div>	<div><div>KEY</div><div><div><div><div></div><div>PARKING</div></div><div><div></div><div>RESIDENT PARKING</div></div><div><div></div><div>PAY AND DISPLAY</div></div><div><div></div><div>DISABLED PARKING</div></div><div><div></div><div>DOCTOR PARKING</div></div><div><div></div><div>MOTORCYCLE PARKING</div></div><div><div></div><div>LOADING</div></div><div><div></div><div>NO WAITING</div></div><div><div></div><div>NO WAITING AND NO LOADING</div></div><div><div></div><div>NO WAITING AND NO LOADING AT ANY TIME</div></div><div><div></div><div>MULTIPLE RESTRICTIONS</div></div><div><div></div><div>NO WAITING AT ANY TIME</div></div><div><div></div><div>NO WAITING AT ANY TIME AND NO LOADING</div></div><div><div></div><div>NO WAITING AT ANY TIME AND NO LOADING AT ANY TIME</div></div><div><div></div><div>PEDESTRIAN ZONE</div></div><div><div></div><div>TAXI CLEARWAY</div></div><div><div></div><div>CLEARWAY</div></div><div><div></div><div>ZONE</div></div><div><div></div><div>ZONE ROAD</div></div><div><div></div><div>EXPERIMENTAL RESTRICTIONS</div></div></div></div></div>						FILE	EWPA2016CONS	
							<div><div>N</div><div>W</div><div>S</div><div>E</div></div>	MAP SCHEDULE	DK69



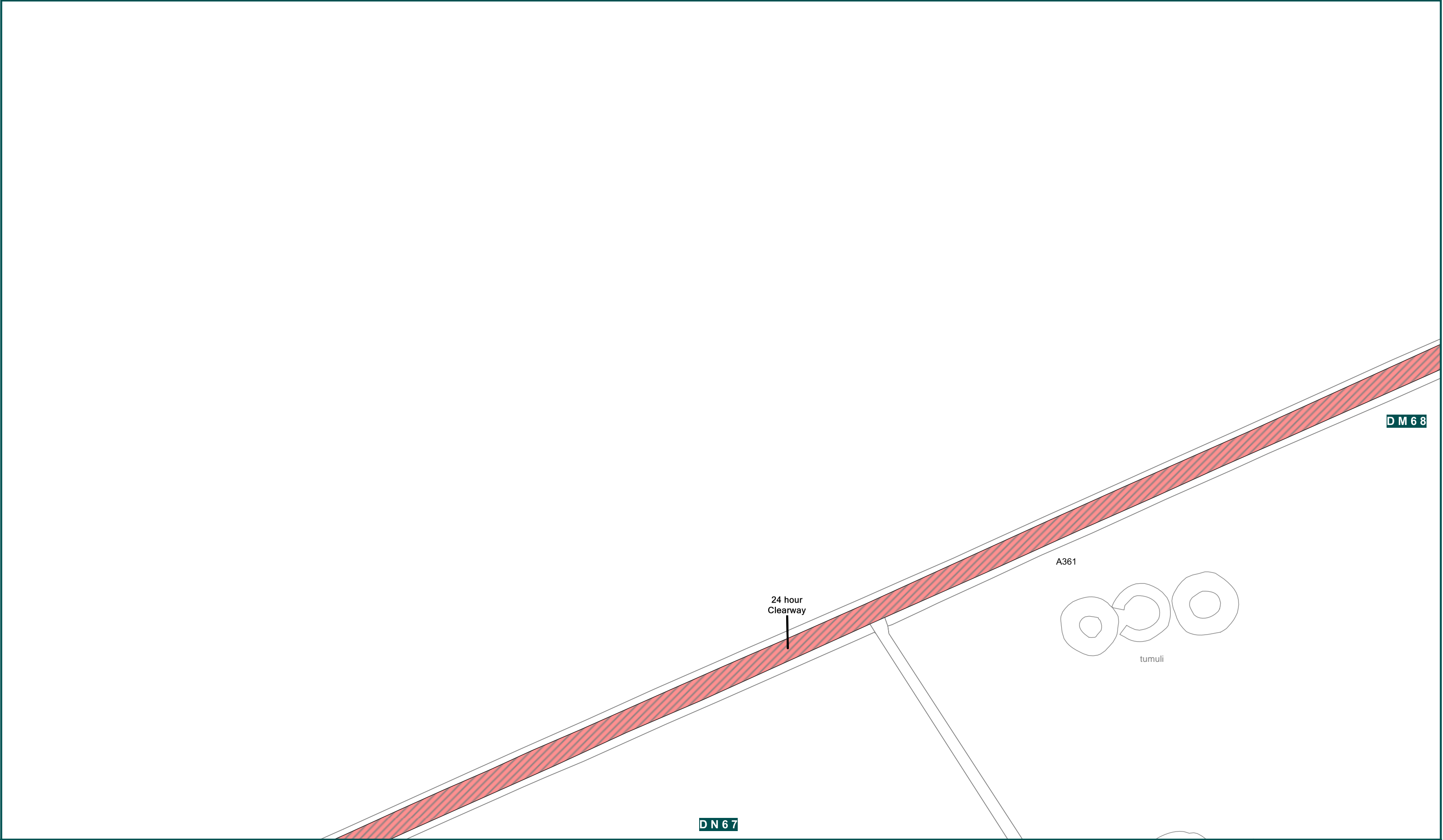
<div><div>Wiltshire Council</div><div>Where everybody matters</div></div>	<div>The County of Wiltshire (Parishes of East Wiltshire) (Prohibition and Restriction of Waiting, Taxi Rank Clearways and On Street Parking)</div> <div>Consolidation Order- A361 clearway</div> <div>Crown copyright and database rights 2016 Ordnance Survey 100049050</div>										SCALE	1: 1250 @ A3	
											DATE	27/06/2016	
<div>Wiltshire Council</div> <div>County Hall, Bythesea Road,</div> <div>Trowbridge, Wiltshire.</div> <div>BA14 8JN</div>	<div>KEY</div> <div><div><div><div></div><div>PARKING</div></div><div><div></div><div>RESIDENT PARKING</div></div><div><div></div><div>PAY AND DISPLAY</div></div></div><div><div><div></div><div>DISABLED PARKING</div></div><div><div></div><div>DOCTOR PARKING</div></div><div><div></div><div>MOTORCYCLE PARKING</div></div><div><div></div><div>LOADING</div></div></div><div><div><div></div><div>NO WAITING</div></div><div><div></div><div>NO WAITING AND NO LOADING</div></div><div><div></div><div>NO WAITING AND NO LOADING AT ANY TIME</div></div><div><div></div><div>MULTIPLE RESTRICTIONS</div></div></div><div><div><div></div><div>NO WAITING AT ANY TIME</div></div><div><div></div><div>NO WAITING AT ANY TIME AND NO LOADING</div></div><div><div></div><div>NO WAITING AT ANY TIME AND NO LOADING AT ANY TIME</div></div><div><div></div><div>PEDESTRIAN ZONE</div></div></div><div><div><div></div><div>TAXI CLEARWAY</div></div><div><div></div><div>CLEARWAY</div></div><div><div></div><div>ZONE</div></div><div><div></div><div>ZONE ROAD</div></div></div><div><div></div><div>EXPERIMENTAL RESTRICTIONS</div></div></div>										FILE	EWPA2016CONS	
											<div><div>N</div><div>W</div><div>E</div><div>S</div></div>	MAP SCHEDULE	DK70



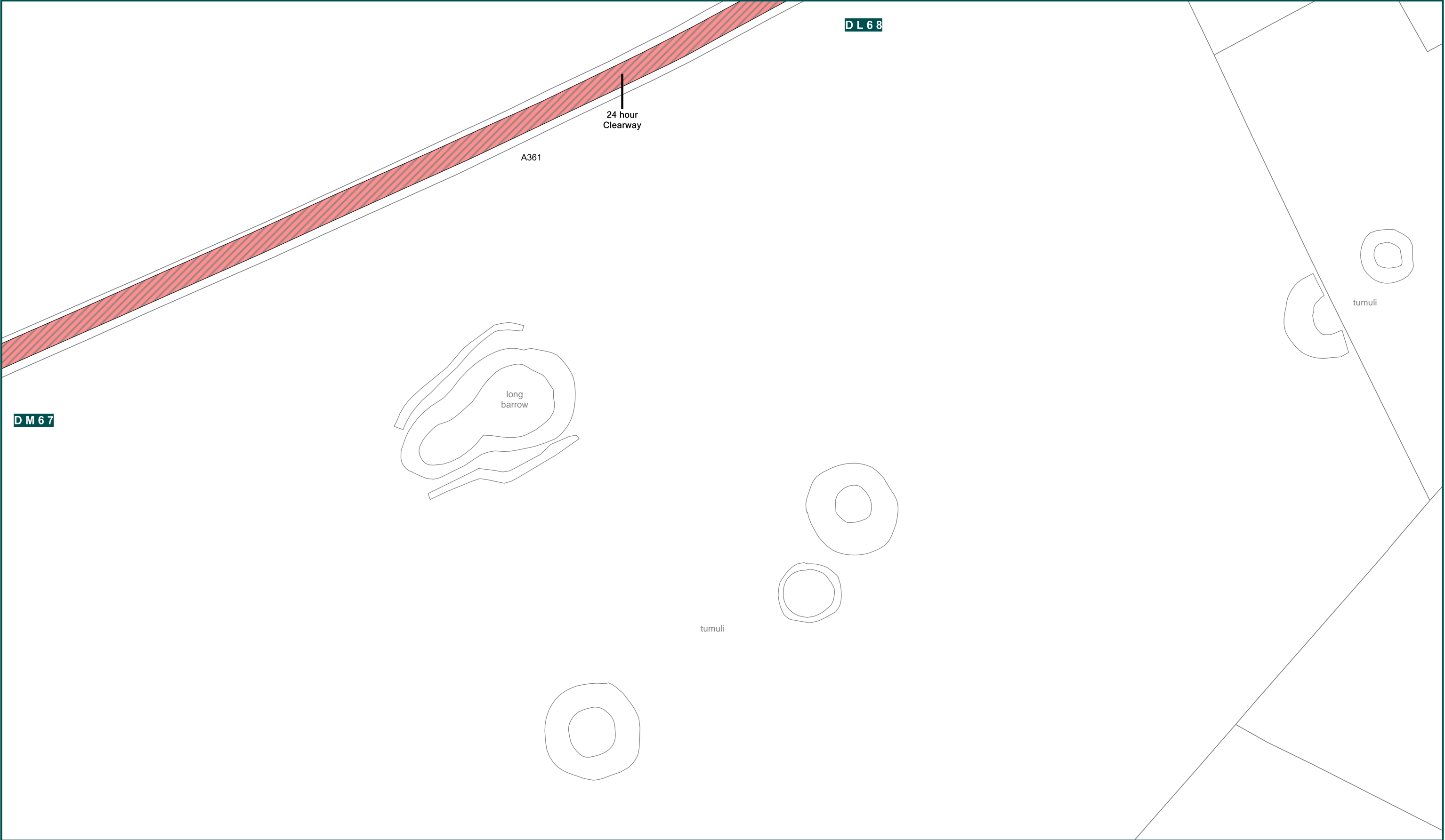
<div><div>Wiltshire Council</div><div>Where everybody matters</div></div>	<div>The County of Wiltshire (Parishes of East Wiltshire) (Prohibition and Restriction of Waiting, Taxi Rank Clearways and On Street Parking)</div> <div>Consolidation Order- A361 clearway</div> <div>Crown copyright and database rights 2016 Ordnance Survey 100049050</div>						SCALE	1: 1250 @ A3	
							DATE	27/06/2016	
<div>Wiltshire Council</div> <div>County Hall, Bythesea Road,</div> <div>Trowbridge, Wiltshire.</div> <div>BA14 8JN</div>	<div>KEY</div> <div><div><div><div></div><div>PARKING</div></div><div><div></div><div>RESIDENT PARKING</div></div><div><div></div><div>PAY AND DISPLAY</div></div><div><div></div><div>DISABLED PARKING</div></div><div><div></div><div>DOCTOR PARKING</div></div><div><div></div><div>MOTORCYCLE PARKING</div></div><div><div></div><div>LOADING</div></div><div><div></div><div>NO WAITING</div></div><div><div></div><div>NO WAITING AND NO LOADING</div></div><div><div></div><div>NO WAITING AND NO LOADING AT ANY TIME</div></div><div><div></div><div>MULTIPLE RESTRICTIONS</div></div><div><div></div><div>NO WAITING AT ANY TIME</div></div><div><div></div><div>NO WAITING AT ANY TIME AND NO LOADING</div></div><div><div></div><div>NO WAITING AT ANY TIME AND NO LOADING AT ANY TIME</div></div><div><div></div><div>PEDESTRIAN ZONE</div></div><div><div></div><div>TAXI CLEARWAY</div></div><div><div></div><div>CLEARWAY</div></div><div><div></div><div>ZONE</div></div><div><div></div><div>ZONE ROAD</div></div><div><div></div><div>EXPERIMENTAL RESTRICTIONS</div></div></div></div>						FILE	EWPA2016CONS	
							<div><div>N</div><div>W</div><div>E</div><div>S</div></div>	MAP SCHEDULE	DL68



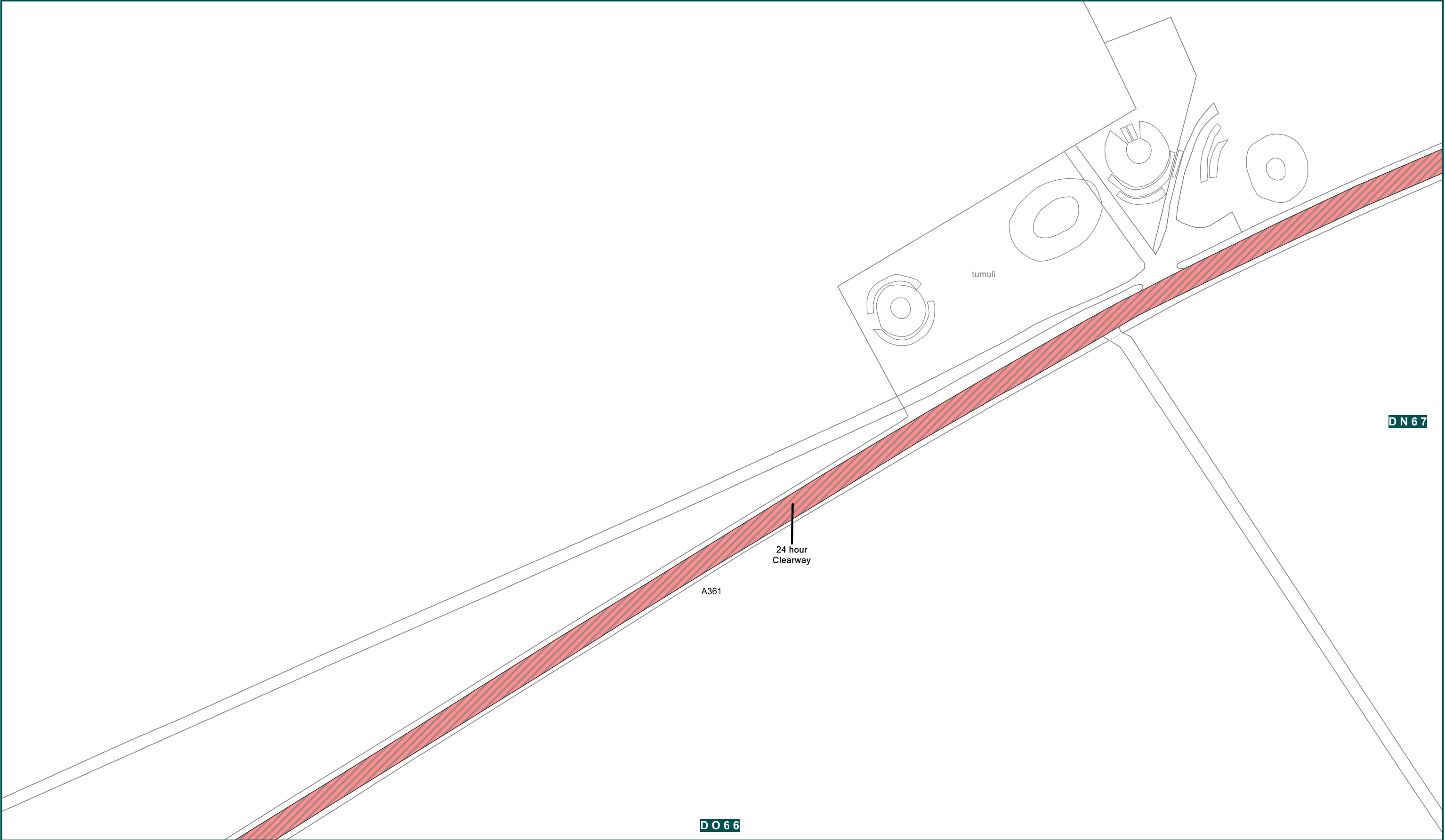
<div><div>Wiltshire Council</div><div>Where everybody matters</div></div>	<div><div>The County of Wiltshire (Parishes of East Wiltshire) (Prohibition and Restriction of Waiting, Taxi Rank Clearways and On Street Parking)</div><div>Consolidation Order- A361 clearway</div><div>Crown copyright and database rights 2016 Ordnance Survey 100049050</div></div>						SCALE	1: 1250 @ A3	
							DATE	27/06/2016	
<div>Wiltshire Council</div> <div>County Hall, Bythesea Road,</div> <div>Trowbridge, Wiltshire.</div> <div>BA14 8JN</div>	<div><div>KEY</div><div><div><div><div></div><div>PARKING</div></div><div><div></div><div>RESIDENT PARKING</div></div><div><div></div><div>PAY AND DISPLAY</div></div></div><div><div><div></div><div>DISABLED PARKING</div></div><div><div></div><div>DOCTOR PARKING</div></div><div><div></div><div>MOTORCYCLE PARKING</div></div><div><div></div><div>LOADING</div></div></div><div><div><div></div><div>NO WAITING</div></div><div><div></div><div>NO WAITING AND NO LOADING</div></div><div><div></div><div>NO WAITING AND NO LOADING AT ANY TIME</div></div><div><div></div><div>MULTIPLE RESTRICTIONS</div></div></div><div><div><div></div><div>NO WAITING AT ANY TIME</div></div><div><div></div><div>NO WAITING AT ANY TIME AND NO LOADING</div></div><div><div></div><div>NO WAITING AT ANY TIME AND NO LOADING AT ANY TIME</div></div><div><div></div><div>PEDESTRIAN ZONE</div></div></div><div><div><div></div><div>TAXI CLEARWAY</div></div><div><div></div><div>CLEARWAY</div></div><div><div></div><div>ZONE</div></div><div><div></div><div>ZONE ROAD</div></div></div><div><div></div><div>EXPERIMENTAL RESTRICTIONS</div></div></div></div>	FILE	EWPA2016CONS						
		<div><div>N</div><div>W</div><div>E</div><div>S</div></div>	MAP SCHEDULE	DL69					




<div><div>Wiltshire Council</div><div>Where everybody matters</div></div>	<div>The County of Wiltshire (Parishes of East Wiltshire) (Prohibition and Restriction of Waiting, Taxi Rank Clearways and On Street Parking)</div> <div>Consolidation Order- A361 clearway</div> <div>Crown copyright and database rights 2016 Ordnance Survey 100049050</div>						SCALE	1: 1250 @ A3	
							DATE	27/06/2016	
<div>Wiltshire Council</div> <div>County Hall, Bythesea Road,</div> <div>Trowbridge, Wiltshire.</div> <div>BA14 8JN</div>	<div>KEY</div> <div><div><div>DISABLED PARKING</div><div>NO WAITING</div><div>NO WAITING AT ANY TIME</div><div>TAXI CLEARWAY</div><div>EXPERIMENTAL RESTRICTIONS</div></div><div><div>PARKING</div><div>DOCTOR PARKING</div><div>NO WAITING AND NO LOADING</div><div>NO WAITING AT ANY TIME AND NO LOADING</div><div>CLEARWAY</div></div><div><div>RESIDENT PARKING</div><div>MOTORCYCLE PARKING</div><div>NO WAITING AND NO LOADING AT ANY TIME</div><div>NO WAITING AT ANY TIME AND NO LOADING AT ANY TIME</div><div>ZONE</div></div><div><div>PAY AND DISPLAY</div><div>LOADING</div><div>MULTIPLE RESTRICTIONS</div><div>PEDESTRIAN ZONE</div><div>ZONE ROAD</div></div></div>						FILE	EWPA2016CONS	
							<div><div>N</div><div>W</div><div>S</div><div>E</div></div> <div>MAP SCHEDULE</div> <div>DM67</div>		



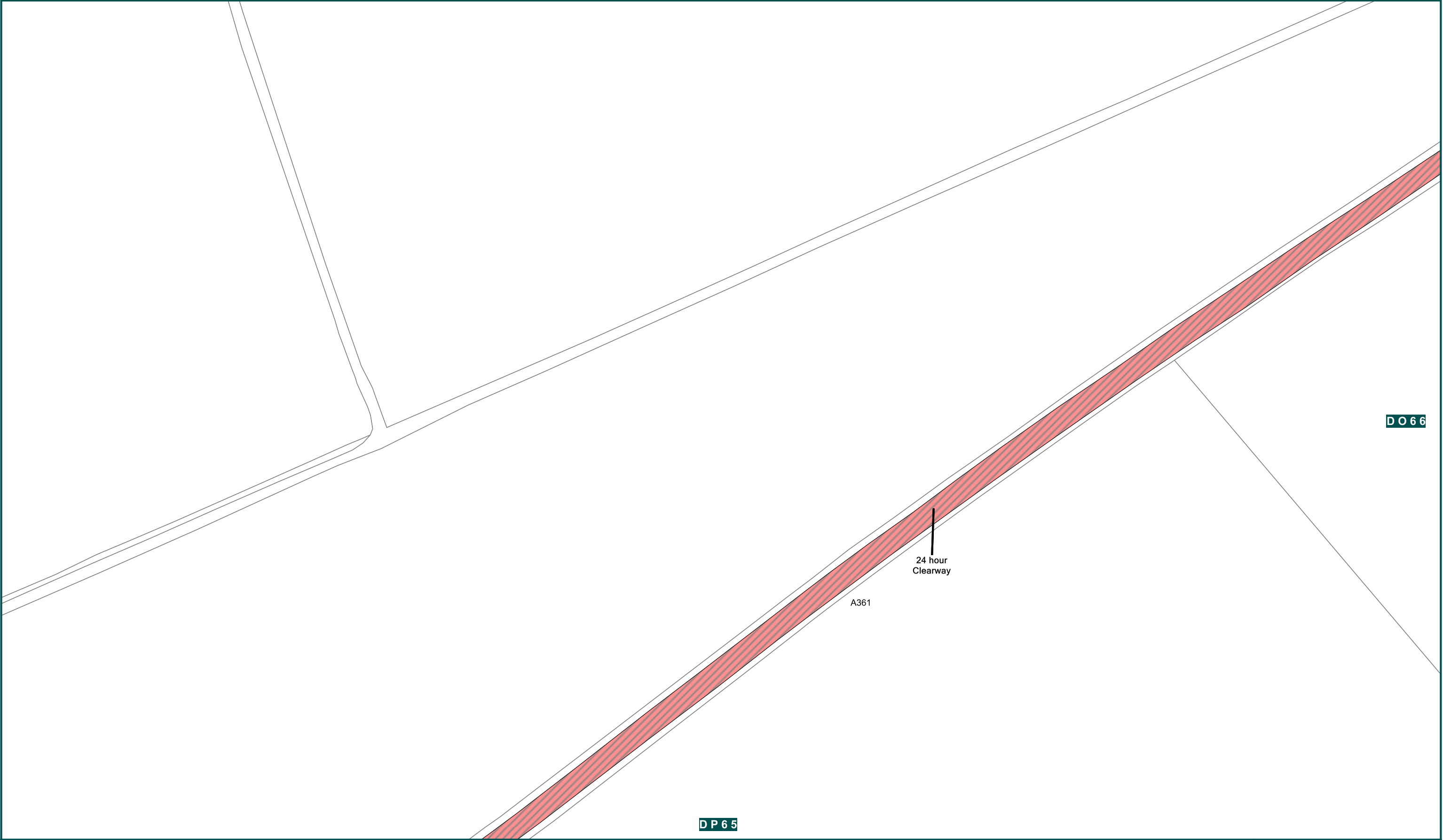
<div><div>Wiltshire Council</div><div>Where everybody matters</div></div>	<div>The County of Wiltshire (Parishes of East Wiltshire) (Prohibition and Restriction of Waiting, Taxi Rank Clearways and On Street Parking)</div> <div>Consolidation Order- A361 clearway</div> <div>Crown copyright and database rights 2016 Ordnance Survey 100049050</div>						SCALE	1: 1250 @ A3	
							DATE	27/06/2016	
<div>Wiltshire Council</div> <div>County Hall, Bythesea Road,</div> <div>Trowbridge, Wiltshire.</div> <div>BA14 8JN</div>	<div>KEY</div> <div><div><div><div></div><div>PARKING</div></div><div><div></div><div>RESIDENT PARKING</div></div><div><div></div><div>PAY AND DISPLAY</div></div></div><div><div><div></div><div>DISABLED PARKING</div></div><div><div></div><div>DOCTOR PARKING</div></div><div><div></div><div>MOTORCYCLE PARKING</div></div><div><div></div><div>LOADING</div></div></div><div><div><div></div><div>NO WAITING</div></div><div><div></div><div>NO WAITING AND NO LOADING</div></div><div><div></div><div>NO WAITING AND NO LOADING AT ANY TIME</div></div><div><div></div><div>MULTIPLE RESTRICTIONS</div></div></div><div><div><div></div><div>NO WAITING AT ANY TIME</div></div><div><div></div><div>NO WAITING AT ANY TIME AND NO LOADING</div></div><div><div></div><div>NO WAITING AT ANY TIME AND NO LOADING AT ANY TIME</div></div><div><div></div><div>PEDESTRIAN ZONE</div></div></div><div><div><div></div><div>TAXI CLEARWAY</div></div><div><div></div><div>CLEARWAY</div></div><div><div></div><div>ZONE</div></div><div><div></div><div>ZONE ROAD</div></div></div><div><div></div><div>EXPERIMENTAL RESTRICTIONS</div></div></div>						FILE	EWPA2016CONS	
							<div><div>N</div><div>W</div><div>E</div><div>S</div></div>	MAP SCHEDULE	DM68



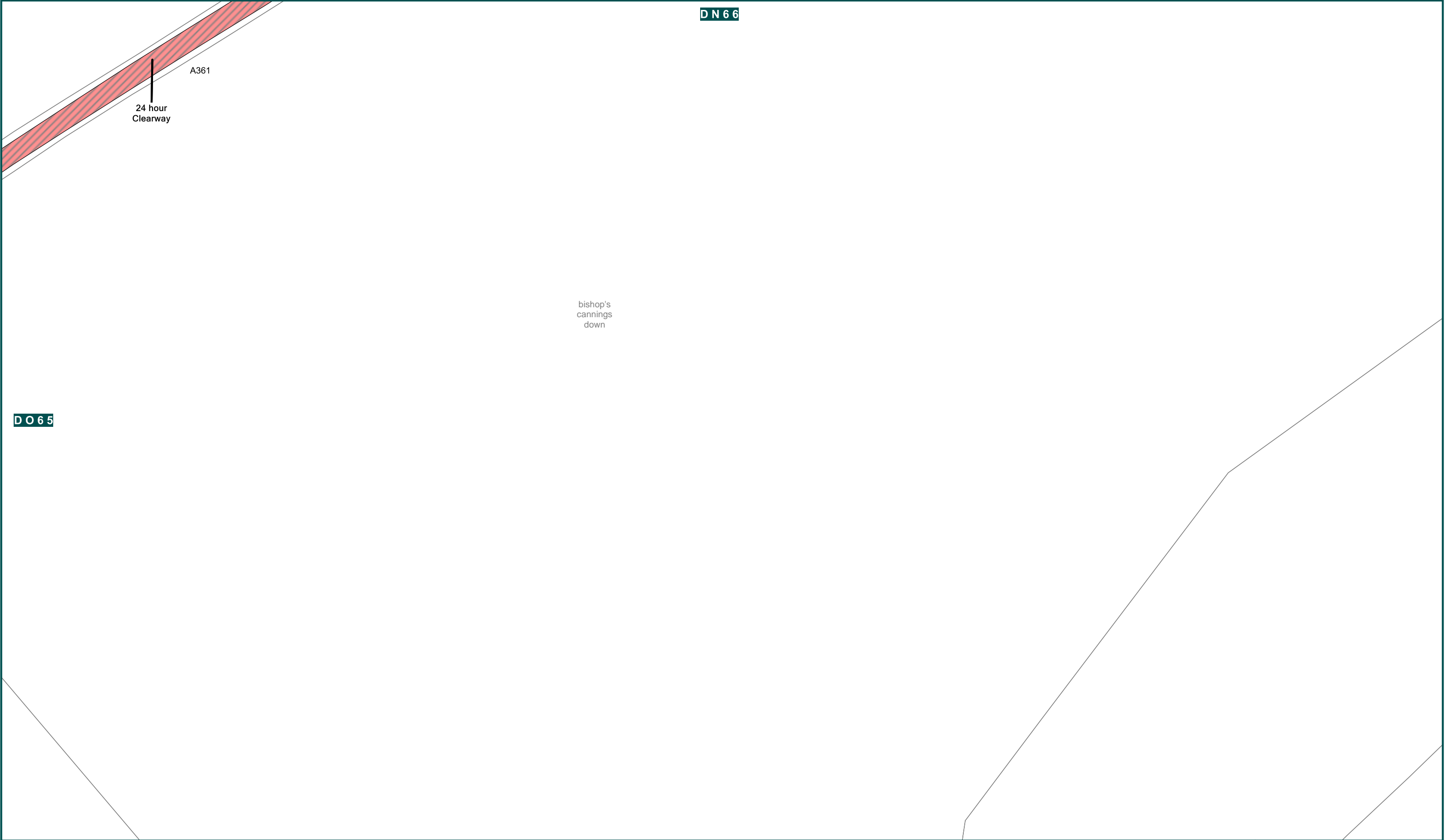
<div><div>Wiltshire Council</div><div>Where everybody matters</div></div>	<div><div>The County of Wiltshire (Parishes of East Wiltshire) (Prohibition and Restriction of Waiting, Taxi Rank Clearways and On Street Parking)</div><div>Consolidation Order- A361 clearway</div><div>Crown copyright and database rights 2016 Ordnance Survey 100049050</div></div>						SCALE	1: 1250 @ A3	
							DATE	27/06/2016	
<div>Wiltshire Council</div> <div>County Hall, Bythesea Road,</div> <div>Trowbridge, Wiltshire.</div> <div>BA14 8JN</div>	<div>KEY</div> <div><div><div><div></div><div>PARKING</div></div><div><div></div><div>RESIDENT PARKING</div></div><div><div></div><div>PAY AND DISPLAY</div></div></div><div><div><div></div><div>DISABLED PARKING</div></div><div><div></div><div>DOCTOR PARKING</div></div><div><div></div><div>MOTORCYCLE PARKING</div></div><div><div></div><div>LOADING</div></div></div><div><div><div></div><div>NO WAITING</div></div><div><div></div><div>NO WAITING AND NO LOADING</div></div><div><div></div><div>NO WAITING AND NO LOADING AT ANY TIME</div></div><div><div></div><div>MULTIPLE RESTRICTIONS</div></div></div><div><div><div></div><div>NO WAITING AT ANY TIME</div></div><div><div></div><div>NO WAITING AT ANY TIME AND NO LOADING</div></div><div><div></div><div>NO WAITING AT ANY TIME AND NO LOADING AT ANY TIME</div></div><div><div></div><div>PEDESTRIAN ZONE</div></div></div><div><div><div></div><div>TAXI CLEARWAY</div></div><div><div></div><div>CLEARWAY</div></div><div><div></div><div>ZONE</div></div><div><div></div><div>ZONE ROAD</div></div></div><div><div></div><div>EXPERIMENTAL RESTRICTIONS</div></div></div>	FILE	EWPA2016CONS						
		<div><div>N</div><div>W</div><div>E</div><div>S</div></div> <div>MAP SCHEDULE</div>	DN66						





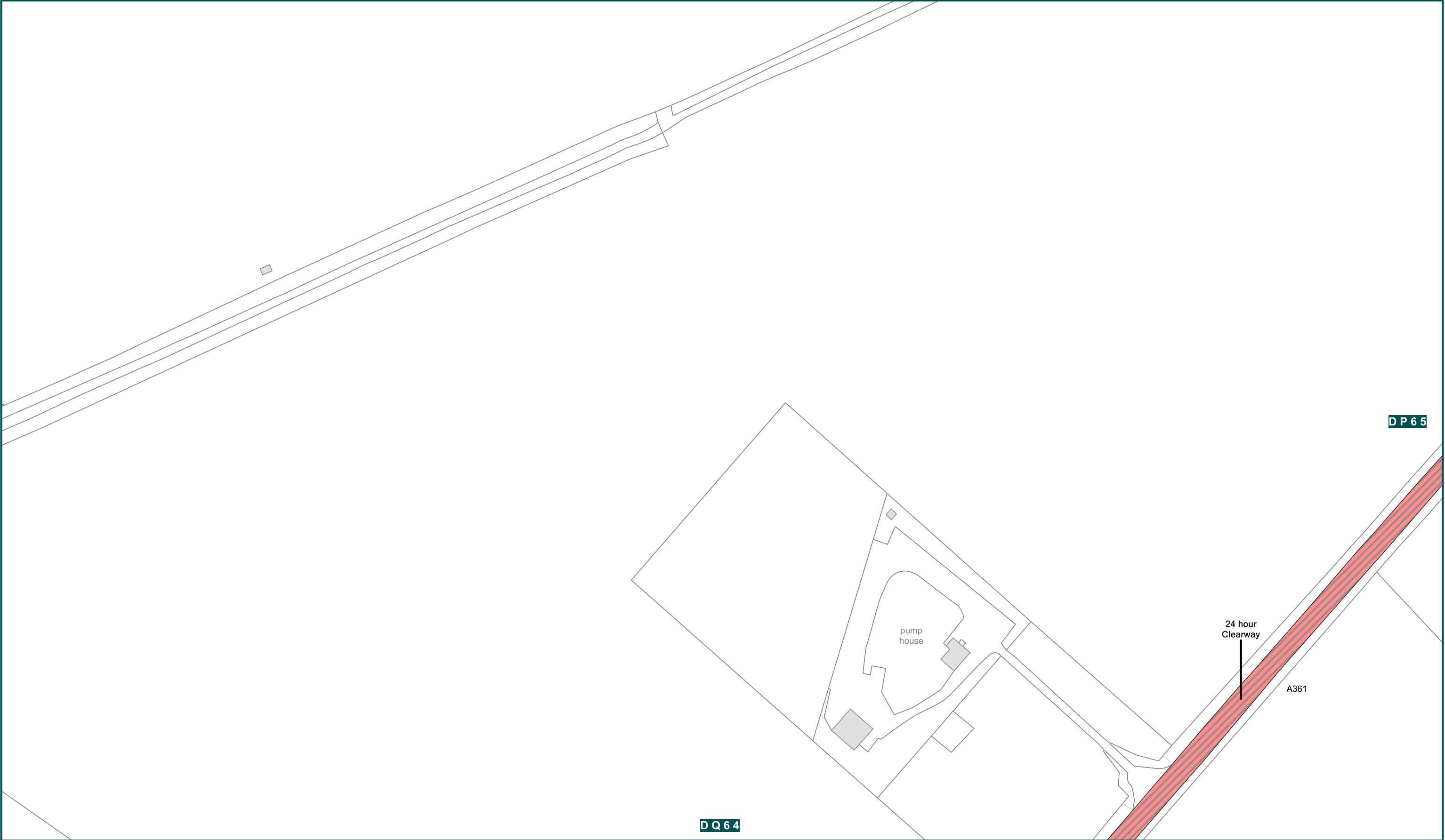
<div><div>Wiltshire Council</div><div>Where everybody matters</div></div>	<div>The County of Wiltshire (Parishes of East Wiltshire) (Prohibition and Restriction of Waiting, Taxi Rank Clearways and On Street Parking)</div> <div>Consolidation Order- A361 clearway</div> <div>Crown copyright and database rights 2016 Ordnance Survey 100049050</div>						SCALE	1: 1250 @ A3	
							DATE	27/06/2016	
<div>Wiltshire Council</div> <div>County Hall, Bythesea Road,</div> <div>Trowbridge, Wiltshire.</div> <div>BA14 8JN</div>	<div>KEY</div> <div><div><div><div></div><div>PARKING</div></div><div><div></div><div>RESIDENT PARKING</div></div><div><div></div><div>PAY AND DISPLAY</div></div><div><div></div><div>DISABLED PARKING</div></div><div><div></div><div>DOCTOR PARKING</div></div><div><div></div><div>MOTORCYCLE PARKING</div></div><div><div></div><div>LOADING</div></div><div><div></div><div>NO WAITING</div></div><div><div></div><div>NO WAITING AND NO LOADING</div></div><div><div></div><div>NO WAITING AND NO LOADING AT ANY TIME</div></div><div><div></div><div>MULTIPLE RESTRICTIONS</div></div><div><div></div><div>NO WAITING AT ANY TIME</div></div><div><div></div><div>NO WAITING AT ANY TIME AND NO LOADING</div></div><div><div></div><div>NO WAITING AT ANY TIME AND NO LOADING AT ANY TIME</div></div><div><div></div><div>PEDESTRIAN ZONE</div></div><div><div></div><div>TAXI CLEARWAY</div></div><div><div></div><div>CLEARWAY</div></div><div><div></div><div>ZONE</div></div><div><div></div><div>ZONE ROAD</div></div><div><div></div><div>EXPERIMENTAL RESTRICTIONS</div></div></div></div>						FILE	EWPA2016CONS	
							<div><div>N</div><div>W</div><div>E</div><div>S</div></div>	MAP SCHEDULE	DN67



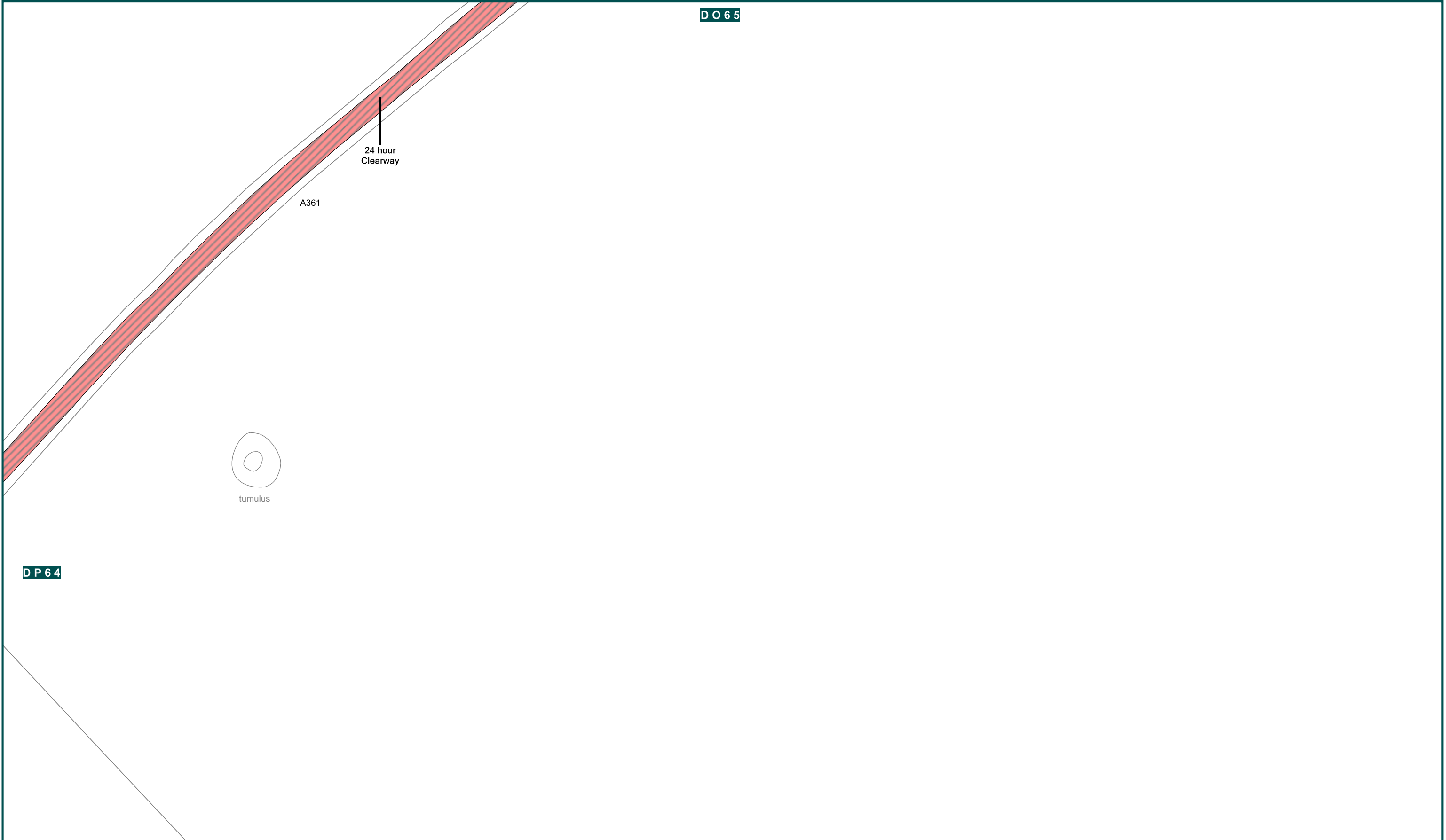
<div><div>Wiltshire Council</div><div>Where everybody matters</div></div>	<div>The County of Wiltshire (Parishes of East Wiltshire) (Prohibition and Restriction of Waiting, Taxi Rank Clearways and On Street Parking)</div> <div>Consolidation Order- A361 clearway</div> <div>Crown copyright and database rights 2016 Ordnance Survey 100049050</div>						SCALE	1: 1250 @ A3	
							DATE	27/06/2016	
<div>Wiltshire Council</div> <div>County Hall, Bythesea Road,</div> <div>Trowbridge, Wiltshire.</div> <div>BA14 8JN</div>	<div>KEY</div> <div><div><div>PARKING</div><div>RESIDENT PARKING</div><div>PAY AND DISPLAY</div></div><div><div>DISABLED PARKING</div><div>DOCTOR PARKING</div><div>MOTORCYCLE PARKING</div><div>LOADING</div></div><div><div>NO WAITING</div><div>NO WAITING AND NO LOADING</div><div>NO WAITING AND NO LOADING AT ANY TIME</div><div>MULTIPLE RESTRICTIONS</div></div><div><div>NO WAITING AT ANY TIME</div><div>NO WAITING AT ANY TIME AND NO LOADING</div><div>NO WAITING AT ANY TIME AND NO LOADING AT ANY TIME</div><div>PEDESTRIAN ZONE</div></div><div><div>TAXI CLEARWAY</div><div>CLEARWAY</div><div>ZONE</div><div>ZONE ROAD</div></div><div><div>EXPERIMENTAL RESTRICTIONS</div></div></div>						FILE	EWPA2016CONS	
							<div><div>N</div><div>W</div><div>E</div><div>S</div></div> <div>MAP SCHEDULE</div> <div>DO65</div>		



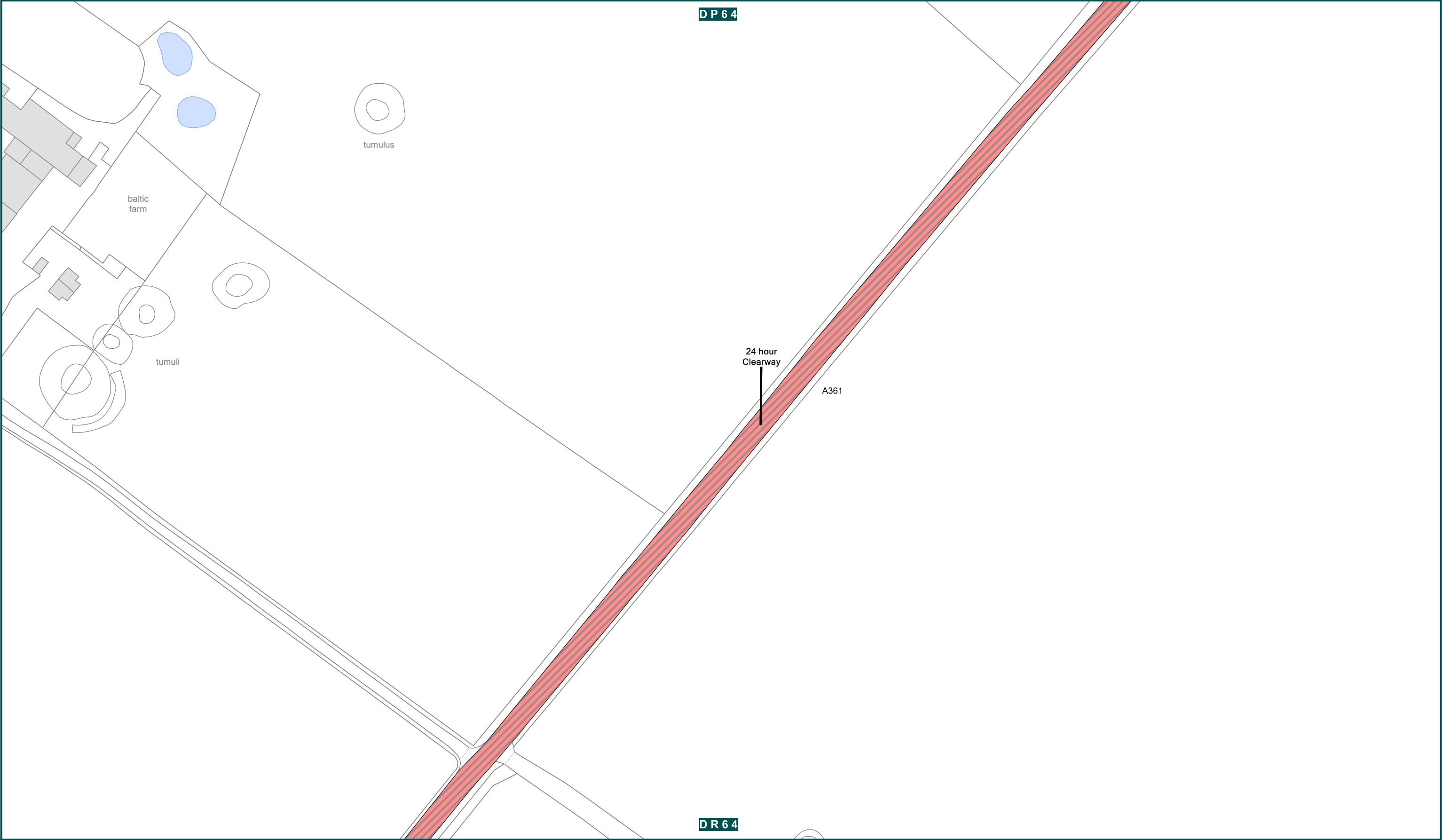
 Where everybody matters	The County of Wiltshire (Parishes of East Wiltshire) (Prohibition and Restriction of Waiting, Taxi Rank Clearways and On Street Parking) Consolidation Order- A361 clearway Crown copyright and database rights 2016 Ordnance Survey 100049050						SCALE	1: 1250 @ A3	
							DATE	27/06/2016	
Wiltshire Council County Hall, Bythesea Road, Trowbridge, Wiltshire. BA14 8JN	K E Y <div><div>PARKING</div><div>RESIDENT PARKING</div><div>PAY AND DISPLAY</div></div> <div><div>DISABLED PARKING</div><div>DOCTOR PARKING</div><div>MOTORCYCLE PARKING</div><div>LOADING</div></div> <div><div>NO WAITING</div><div>NO WAITING AND NO LOADING</div><div>NO WAITING AND NO LOADING AT ANY TIME</div><div>MULTIPLE RESTRICTIONS</div></div> <div><div>NO WAITING AT ANY TIME</div><div>NO WAITING AT ANY TIME AND NO LOADING</div><div>NO WAITING AT ANY TIME AND NO LOADING AT ANY TIME</div><div>PEDESTRIAN ZONE</div></div> <div><div>TAXI CLEARWAY</div><div>CLEARWAY</div><div>ZONE</div><div>ZONE ROAD</div></div> <div><div>EXPERIMENTAL RESTRICTIONS</div></div>						FILE	EWPA2016CONS	
								MAP SCHEDULE	DO66




<div><div>Wiltshire Council</div><div>Where everybody matters</div></div>	<div>The County of Wiltshire (Parishes of East Wiltshire) (Prohibition and Restriction of Waiting, Taxi Rank Clearways and On Street Parking)</div> <div>Consolidation Order- A361 clearway</div> <div>Crown copyright and database rights 2016 Ordnance Survey 100049050</div>						SCALE	1: 1250 @ A3	
							DATE	27/06/2016	
<div>Wiltshire Council</div> <div>County Hall, Bythesea Road,</div> <div>Trowbridge, Wiltshire.</div> <div>BA14 8JN</div>	<div>KEY</div> <div><div><div><div></div><div>PARKING</div></div><div><div></div><div>RESIDENT PARKING</div></div><div><div></div><div>PAY AND DISPLAY</div></div></div><div><div><div></div><div>DISABLED PARKING</div></div><div><div></div><div>DOCTOR PARKING</div></div><div><div></div><div>MOTORCYCLE PARKING</div></div><div><div></div><div>LOADING</div></div></div><div><div><div></div><div>NO WAITING</div></div><div><div></div><div>NO WAITING AND NO LOADING</div></div><div><div></div><div>NO WAITING AND NO LOADING AT ANY TIME</div></div><div><div></div><div>MULTIPLE RESTRICTIONS</div></div></div><div><div><div></div><div>NO WAITING AT ANY TIME</div></div><div><div></div><div>NO WAITING AT ANY TIME AND NO LOADING</div></div><div><div></div><div>NO WAITING AT ANY TIME AND NO LOADING AT ANY TIME</div></div><div><div></div><div>PEDESTRIAN ZONE</div></div></div><div><div><div></div><div>TAXI CLEARWAY</div></div><div><div></div><div>CLEARWAY</div></div><div><div></div><div>ZONE</div></div><div><div></div><div>ZONE ROAD</div></div></div><div><div></div><div>EXPERIMENTAL RESTRICTIONS</div></div></div>	FILE	EWPA2016CONS						
		<div><div>N</div><div>W</div><div>S</div><div>E</div></div> <div>MAP SCHEDULE</div>	DP64						



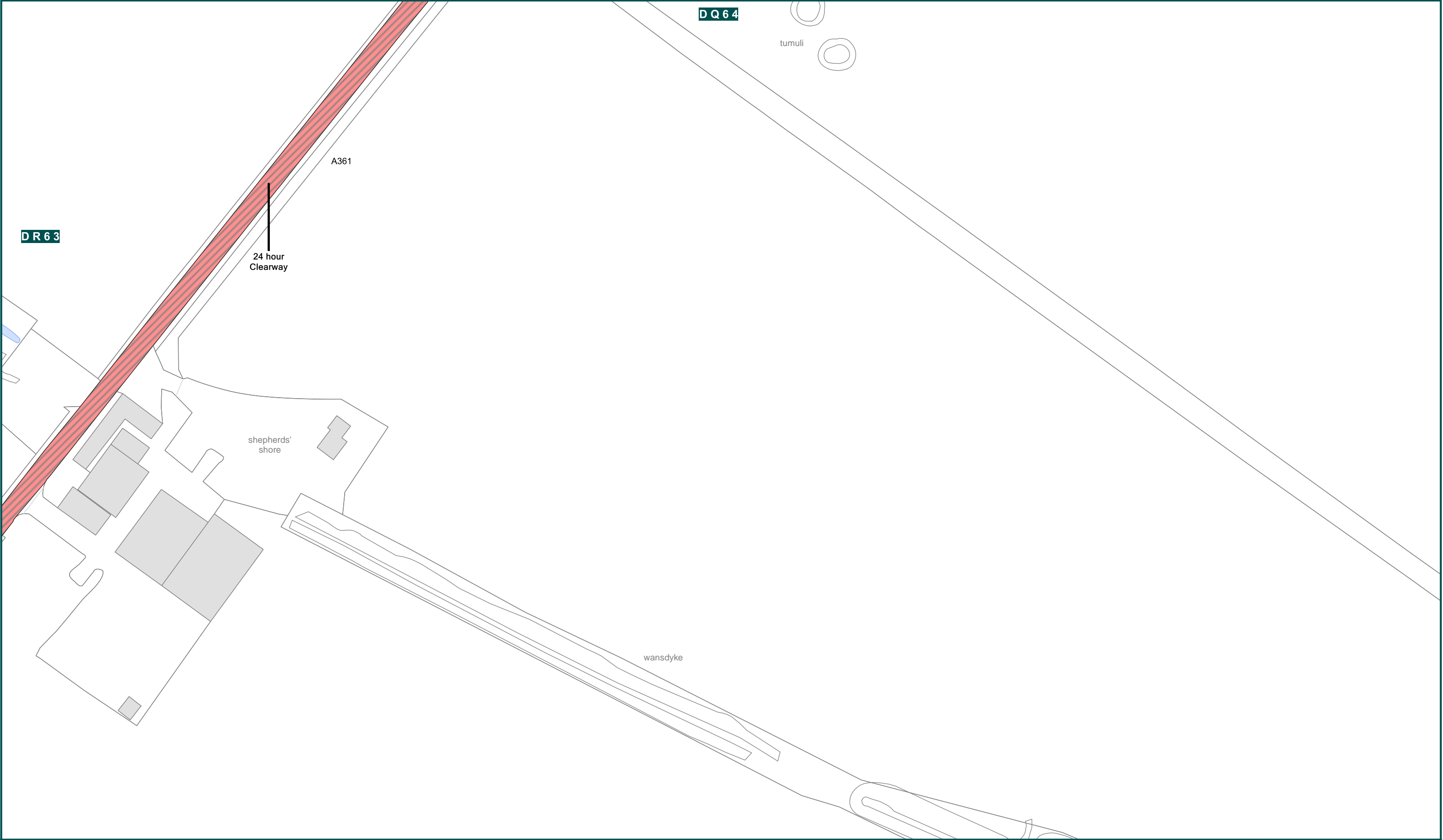
<div><div>Wiltshire Council</div><div>Where everybody matters</div></div>	The County of Wiltshire (Parishes of East Wiltshire) (Prohibition and Restriction of Waiting, Taxi Rank Clearways and On Street Parking) Consolidation Order- A361 clearway Crown copyright and database rights 2016 Ordnance Survey 100049050						SCALE	1: 1250 @ A3	
							DATE	27/06/2016	
Wiltshire Council County Hall, Bythesea Road, Trowbridge, Wiltshire. BA14 8JN	<div>KEY</div> <div><div><div>PARKING</div><div>RESIDENT PARKING</div><div>PAY AND DISPLAY</div></div><div><div>DISABLED PARKING</div><div>DOCTOR PARKING</div><div>MOTORCYCLE PARKING</div><div>LOADING</div></div><div><div>NO WAITING</div><div>NO WAITING AND NO LOADING</div><div>NO WAITING AND NO LOADING AT ANY TIME</div><div>MULTIPLE RESTRICTIONS</div></div><div><div>NO WAITING AT ANY TIME</div><div>NO WAITING AT ANY TIME AND NO LOADING</div><div>NO WAITING AT ANY TIME AND NO LOADING AT ANY TIME</div><div>PEDESTRIAN ZONE</div></div><div><div>TAXI CLEARWAY</div><div>CLEARWAY</div><div>ZONE</div><div>ZONE ROAD</div></div><div><div>EXPERIMENTAL RESTRICTIONS</div></div></div>						FILE	EWPA2016CONS	
							<div><div>N</div><div>W</div><div>E</div><div>S</div></div>	MAP SCHEDULE	DP65



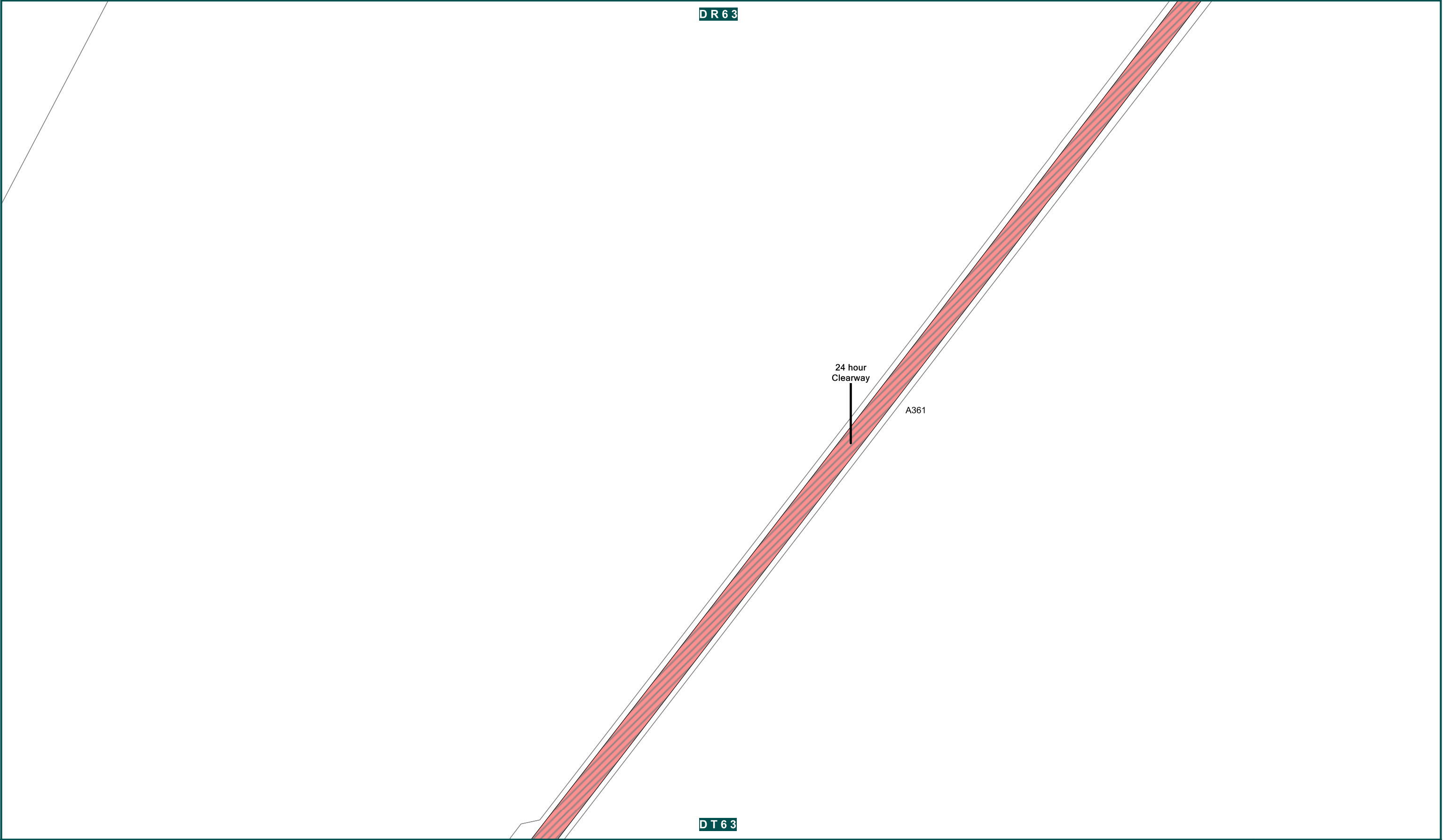
 Where everybody matters	The County of Wiltshire (Parishes of East Wiltshire) (Prohibition and Restriction of Waiting, Taxi Rank Clearways and On Street Parking) Consolidation Order- A361 clearway Crown copyright and database rights 2016 Ordnance Survey 100049050					SCALE	1: 1250 @ A3	
						DATE	27/06/2016	
Wiltshire Council County Hall, Bythesea Road, Trowbridge, Wiltshire. BA14 8JN	K E Y <div><div>PARKING</div><div>RESIDENT PARKING</div><div>PAY AND DISPLAY</div></div> <div><div>DISABLED PARKING</div><div>DOCTOR PARKING</div><div>MOTORCYCLE PARKING</div><div>LOADING</div></div> <div><div>NO WAITING</div><div>NO WAITING AND NO LOADING</div><div>NO WAITING AND NO LOADING AT ANY TIME</div><div>MULTIPLE RESTRICTIONS</div></div> <div><div>NO WAITING AT ANY TIME</div><div>NO WAITING AT ANY TIME AND NO LOADING</div><div>NO WAITING AT ANY TIME AND NO LOADING AT ANY TIME</div><div>PEDESTRIAN ZONE</div></div> <div><div>TAXI CLEARWAY</div><div>CLEARWAY</div><div>ZONE</div><div>ZONE ROAD</div></div> <div><div>EXPERIMENTAL RESTRICTIONS</div></div>					FILE	EWPA2016CONS	
						<div><div>N</div><div>W</div><div>S</div><div>E</div></div> <div>MAP SCHEDULE</div>	DQ64	




<div><div>Wiltshire Council</div><div>Where everybody matters</div></div> <div>Wiltshire Council County Hall, Bythesea Road, Trowbridge, Wiltshire. BA14 8JN</div>	<div>The County of Wiltshire (Parishes of East Wiltshire) (Prohibition and Restriction of Waiting, Taxi Rank Clearways and On Street Parking) Consolidation Order- A361 clearway</div> <div>Crown copyright and database rights 2016 Ordnance Survey 100049050</div>						SCALE	1: 1250 @ A3	
							DATE	27/06/2016	
	<div><div>KEY</div><div><div><div>PARKING</div><div>RESIDENT PARKING</div><div>PAY AND DISPLAY</div></div><div><div>DISABLED PARKING</div><div>DOCTOR PARKING</div><div>MOTORCYCLE PARKING</div></div><div><div>LOADING</div><div>NO WAITING</div><div>NO WAITING AND NO LOADING</div><div>NO WAITING AND NO LOADING AT ANY TIME</div><div>MULTIPLE RESTRICTIONS</div></div><div><div>NO WAITING AT ANY TIME</div><div>NO WAITING AT ANY TIME AND NO LOADING</div><div>NO WAITING AT ANY TIME AND NO LOADING AT ANY TIME</div><div>PEDESTRIAN ZONE</div></div><div><div>TAXI CLEARWAY</div><div>CLEARWAY</div><div>ZONE</div><div>ZONE ROAD</div></div><div><div>EXPERIMENTAL RESTRICTIONS</div></div></div></div>						FILE	EWPA2016CONS	
						<div><div>N</div><div>W</div><div>S</div><div>E</div></div>	MAP SCHEDULE	DR63	



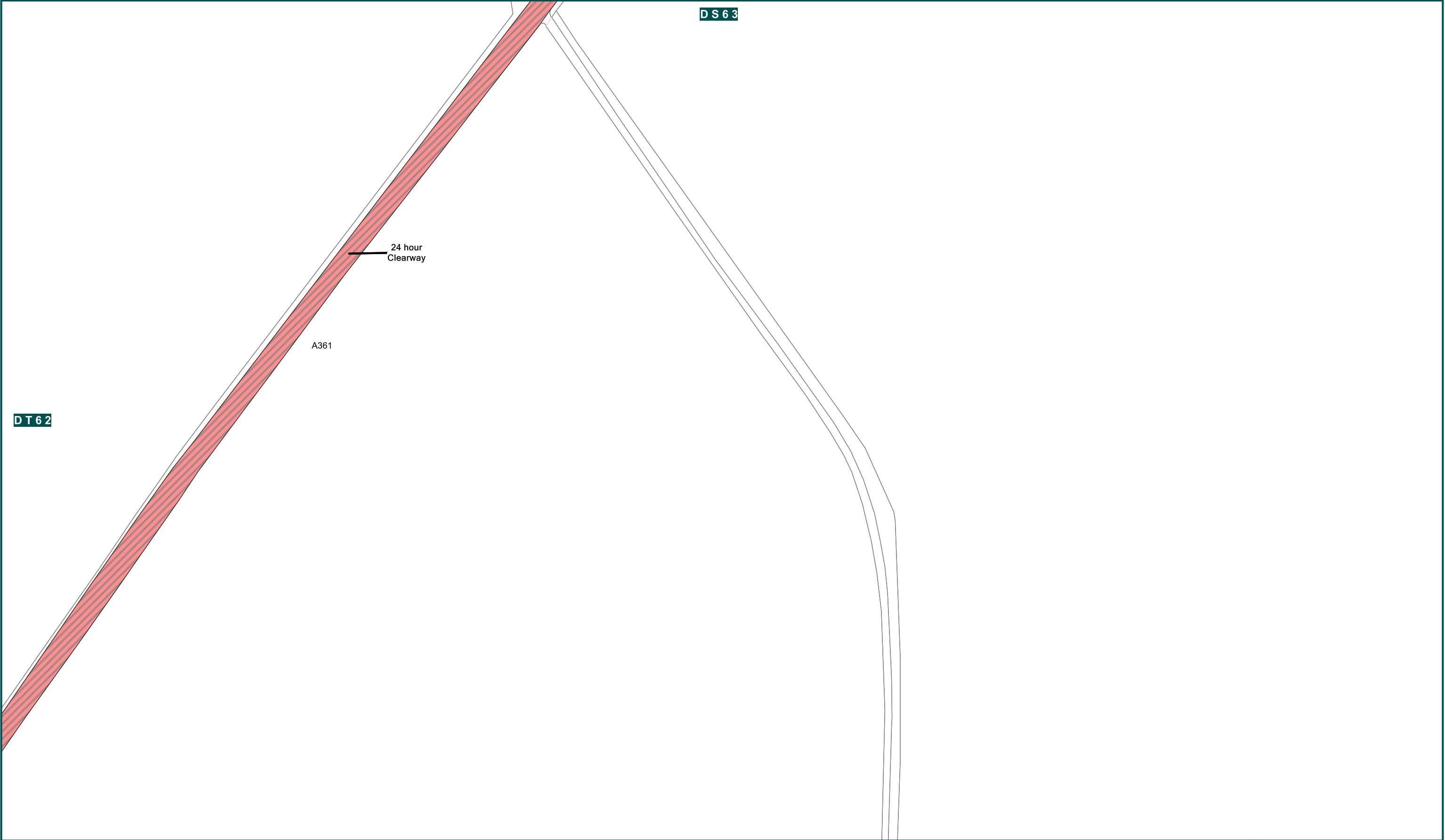
<div><div>Wiltshire Council</div><div>Where everybody matters</div></div>	<div>The County of Wiltshire (Parishes of East Wiltshire) (Prohibition and Restriction of Waiting, Taxi Rank Clearways and On Street Parking)</div> <div>Consolidation Order- A361 clearway</div> <div>Crown copyright and database rights 2016 Ordnance Survey 100049050</div>										<div>SCALE</div>	<div>1: 1250 @ A3</div>	
											<div>DATE</div>	<div>27/06/2016</div>	
<div>Wiltshire Council</div> <div>County Hall, Bythesea Road,</div> <div>Trowbridge, Wiltshire.</div> <div>BA14 8JN</div>	<div>KEY</div> <div><div><div><div></div><div>PARKING</div></div><div><div></div><div>RESIDENT PARKING</div></div><div><div></div><div>PAY AND DISPLAY</div></div></div><div><div><div></div><div>DISABLED PARKING</div></div><div><div></div><div>DOCTOR PARKING</div></div><div><div></div><div>MOTORCYCLE PARKING</div></div><div><div></div><div>LOADING</div></div></div><div><div><div></div><div>NO WAITING</div></div><div><div></div><div>NO WAITING AND NO LOADING</div></div><div><div></div><div>NO WAITING AND NO LOADING AT ANY TIME</div></div><div><div></div><div>MULTIPLE RESTRICTIONS</div></div></div><div><div><div></div><div>NO WAITING AT ANY TIME</div></div><div><div></div><div>NO WAITING AT ANY TIME AND NO LOADING</div></div><div><div></div><div>NO WAITING AT ANY TIME AND NO LOADING AT ANY TIME</div></div><div><div></div><div>PEDESTRIAN ZONE</div></div></div><div><div><div></div><div>TAXI CLEARWAY</div></div><div><div></div><div>CLEARWAY</div></div><div><div></div><div>ZONE</div></div><div><div></div><div>ZONE ROAD</div></div></div><div><div></div><div>EXPERIMENTAL RESTRICTIONS</div></div></div>										<div>FILE</div>	<div>EWPA2016CONS</div>	
											<div><div><div>N</div><div>W</div><div>E</div><div>S</div></div></div>	<div>MAP SCHEDULE</div>	<div>DR64</div>





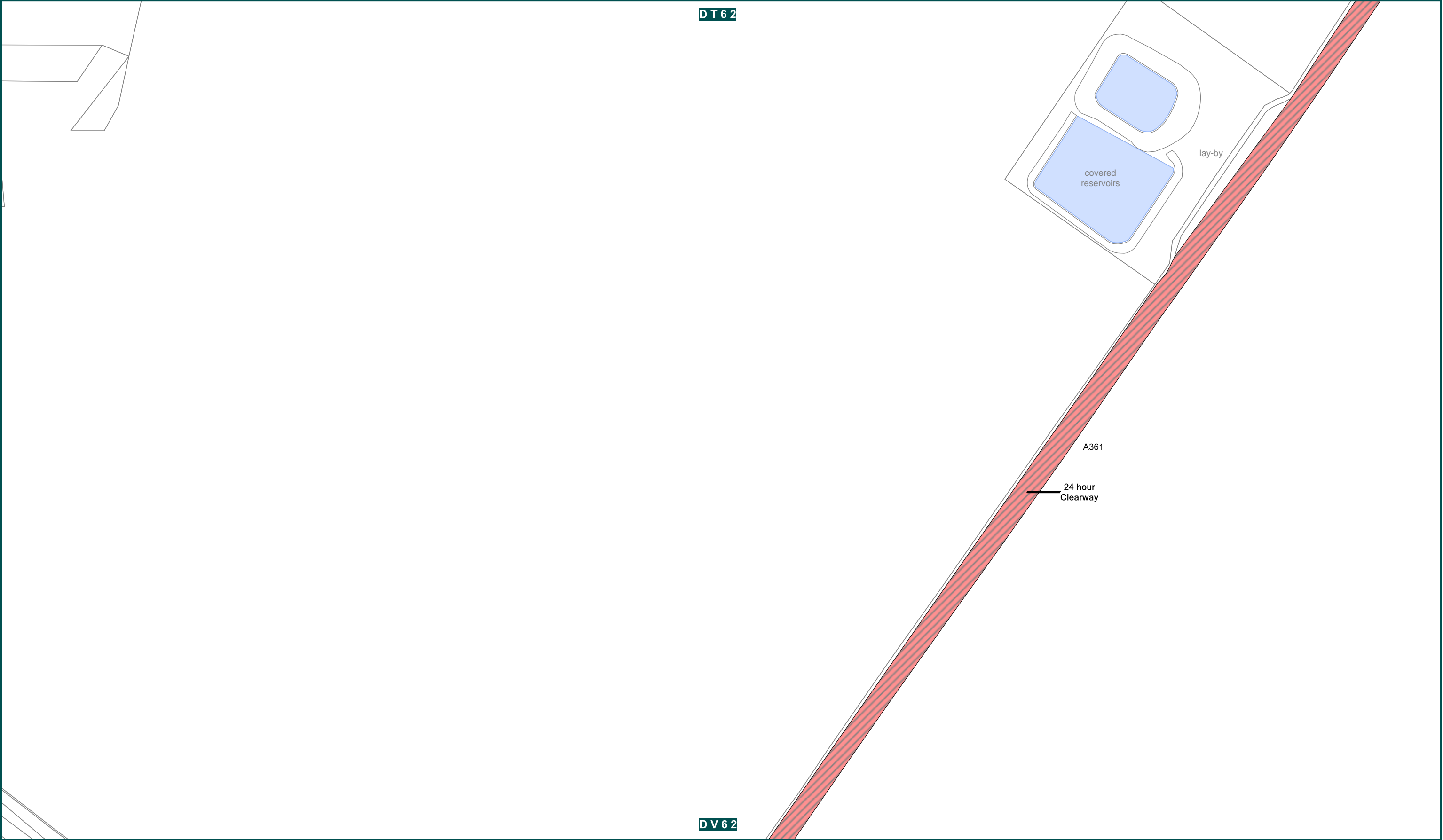
<div><div>Wiltshire Council</div><div>Where everybody matters</div></div>	<div>The County of Wiltshire (Parishes of East Wiltshire) (Prohibition and Restriction of Waiting, Taxi Rank Clearways and On Street Parking)</div> <div>Consolidation Order- A361 clearway</div> <div>Crown copyright and database rights 2016 Ordnance Survey 100049050</div>						SCALE	1: 1250 @ A3	
							DATE	27/06/2016	
<div>Wiltshire Council</div> <div>County Hall, Bythesea Road,</div> <div>Trowbridge, Wiltshire.</div> <div>BA14 8JN</div>	<div>KEY</div> <div><div><div>PARKING</div><div>RESIDENT PARKING</div><div>PAY AND DISPLAY</div></div><div><div>DISABLED PARKING</div><div>DOCTOR PARKING</div><div>MOTORCYCLE PARKING</div><div>LOADING</div></div><div><div>NO WAITING</div><div>NO WAITING AND NO LOADING</div><div>NO WAITING AND NO LOADING AT ANY TIME</div><div>MULTIPLE RESTRICTIONS</div></div><div><div>NO WAITING AT ANY TIME</div><div>NO WAITING AT ANY TIME AND NO LOADING</div><div>NO WAITING AT ANY TIME AND NO LOADING AT ANY TIME</div><div>PEDESTRIAN ZONE</div></div><div><div>TAXI CLEARWAY</div><div>CLEARWAY</div><div>ZONE</div><div>ZONE ROAD</div></div><div><div>EXPERIMENTAL RESTRICTIONS</div></div></div>						FILE	EWPA2016CONS	
							<div><div>N</div><div>W</div><div>E</div><div>S</div></div> <div>MAP SCHEDULE</div> <div>DS63</div>		



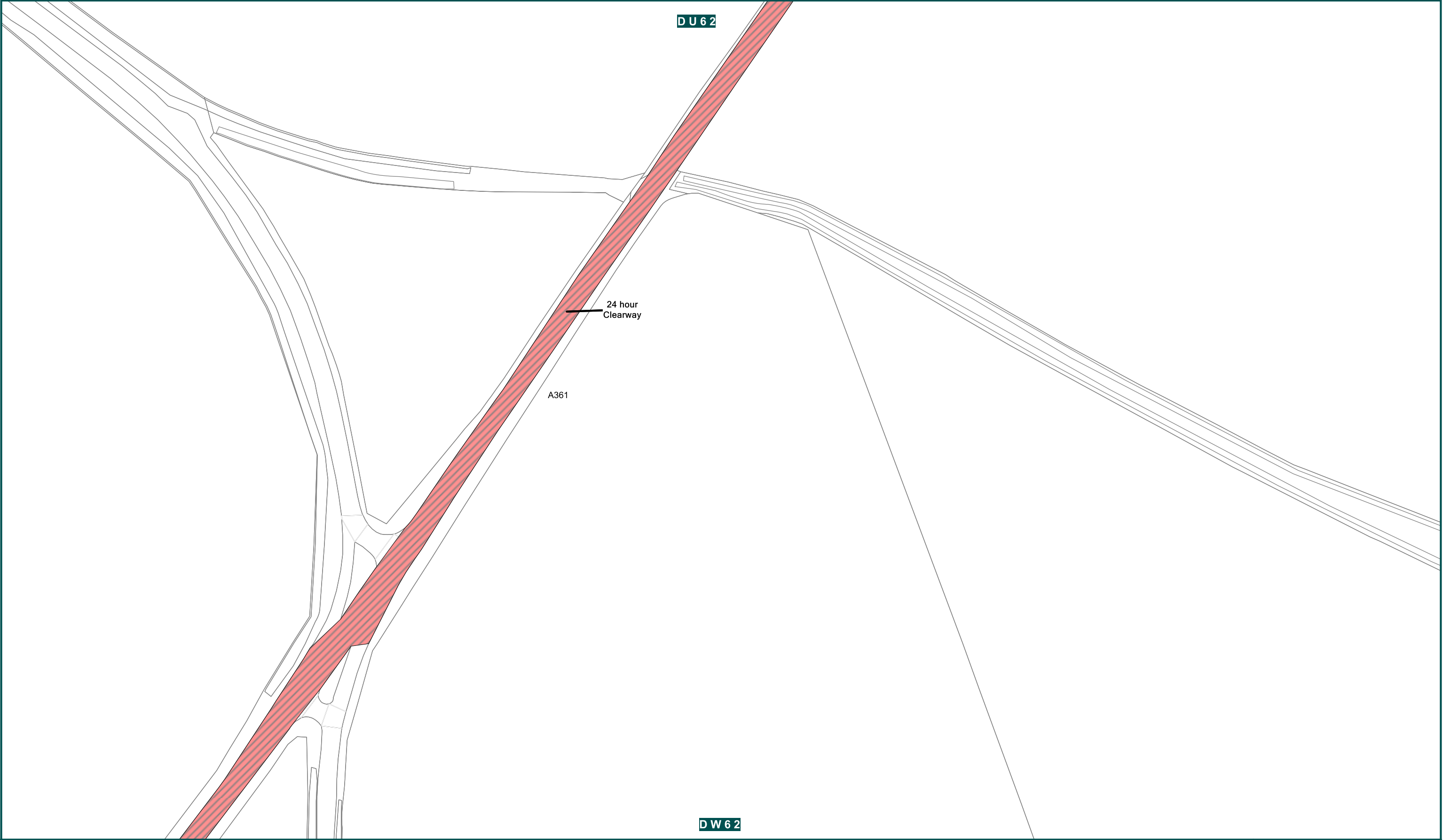
<div><div>Wiltshire Council</div><div>Where everybody matters</div></div>	<div>The County of Wiltshire (Parishes of East Wiltshire) (Prohibition and Restriction of Waiting, Taxi Rank Clearways and On Street Parking)</div> <div>Consolidation Order- A361 clearway</div> <div>Crown copyright and database rights 2016 Ordnance Survey 100049050</div>						SCALE	1: 1250 @ A3	
							DATE	27/06/2016	
<div>Wiltshire Council</div> <div>County Hall, Bythesea Road,</div> <div>Trowbridge, Wiltshire.</div> <div>BA14 8JN</div>	<div>KEY</div> <div><div><div>PARKING</div><div>RESIDENT PARKING</div><div>PAY AND DISPLAY</div></div><div><div>DISABLED PARKING</div><div>DOCTOR PARKING</div><div>MOTORCYCLE PARKING</div><div>LOADING</div></div><div><div>NO WAITING</div><div>NO WAITING AND NO LOADING</div><div>NO WAITING AND NO LOADING AT ANY TIME</div><div>MULTIPLE RESTRICTIONS</div></div><div><div>NO WAITING AT ANY TIME</div><div>NO WAITING AT ANY TIME AND NO LOADING</div><div>NO WAITING AT ANY TIME AND NO LOADING AT ANY TIME</div><div>PEDESTRIAN ZONE</div></div><div><div>TAXI CLEARWAY</div><div>CLEARWAY</div><div>ZONE</div><div>ZONE ROAD</div></div><div><div>EXPERIMENTAL RESTRICTIONS</div></div></div>	FILE	EWPA2016CONS						
		<div><div>N</div><div>W</div><div>S</div><div>E</div></div>	MAP SCHEDULE	DT62					




 Where everybody matters	The County of Wiltshire (Parishes of East Wiltshire) (Prohibition and Restriction of Waiting, Taxi Rank Clearways and On Street Parking) Consolidation Order- A361 clearway Crown copyright and database rights 2016 Ordnance Survey 100049050						SCALE	1: 1250 @ A3	
							DATE	27/06/2016	
Wiltshire Council County Hall, Bythesea Road, Trowbridge, Wiltshire. BA14 8JN	K E Y <div><div>PARKING</div><div>RESIDENT PARKING</div><div>PAY AND DISPLAY</div></div> <div><div>DISABLED PARKING</div><div>DOCTOR PARKING</div><div>MOTORCYCLE PARKING</div><div>LOADING</div></div> <div><div>NO WAITING</div><div>NO WAITING AND NO LOADING</div><div>NO WAITING AND NO LOADING AT ANY TIME</div><div>MULTIPLE RESTRICTIONS</div></div> <div><div>NO WAITING AT ANY TIME</div><div>NO WAITING AT ANY TIME AND NO LOADING</div><div>NO WAITING AT ANY TIME AND NO LOADING AT ANY TIME</div><div>PEDESTRIAN ZONE</div></div> <div><div>TAXI CLEARWAY</div><div>CLEARWAY</div><div>ZONE</div><div>ZONE ROAD</div></div> <div><div>EXPERIMENTAL RESTRICTIONS</div></div>						FILE	EWPA2016CONS	
								MAP SCHEDULE	DT63



<div><div>Wiltshire Council</div><div>Where everybody matters</div></div>	<div>The County of Wiltshire (Parishes of East Wiltshire) (Prohibition and Restriction of Waiting, Taxi Rank Clearways and On Street Parking)</div> <div>Consolidation Order- A361 clearway</div> <div>Crown copyright and database rights 2016 Ordnance Survey 100049050</div>	SCALE	1: 1250 @ A3	
		DATE	27/06/2016	
<div>Wiltshire Council</div> <div>County Hall, Bythesea Road,</div> <div>Trowbridge, Wiltshire.</div> <div>BA14 8JN</div>	<div><div>K E Y</div><div><div><div>PARKING</div><div>RESIDENT PARKING</div><div>PAY AND DISPLAY</div></div><div><div>DISABLED PARKING</div><div>DOCTOR PARKING</div><div>MOTORCYCLE PARKING</div><div>LOADING</div></div><div><div>NO WAITING</div><div>NO WAITING AND NO LOADING</div><div>NO WAITING AND NO LOADING AT ANY TIME</div><div>MULTIPLE RESTRICTIONS</div></div><div><div>NO WAITING AT ANY TIME</div><div>NO WAITING AT ANY TIME AND NO LOADING</div><div>NO WAITING AT ANY TIME AND NO LOADING AT ANY TIME</div><div>PEDESTRIAN ZONE</div></div><div><div>TAXI CLEARWAY</div><div>CLEARWAY</div><div>ZONE</div><div>ZONE ROAD</div></div><div><div>EXPERIMENTAL RESTRICTIONS</div></div></div></div>	FILE	EWPA2016CONS	
		<div><div>N</div><div>W</div><div>E</div><div>S</div></div>	MAP SCHEDULE	DU62





Where everybody matters

The County of Wiltshire (Parishes of East Wiltshire) (Prohibition and Restriction of Waiting, Taxi Rank Clearways and On Street Parking)

Consolidation Order- A361 clearway

Crown copyright and database rights 2016 Ordnance Survey 100049050

Wiltshire Council

County Hall, Bythesea Road,

Trowbridge, Wiltshire.

BA14 8JN

KEY

PARKING	DISABLED PARKING	NO WAITING	NO WAITING AT ANY TIME	TAXI CLEARWAY	EXPERIMENTAL RESTRICTIONS
RESIDENT PARKING	DOCTOR PARKING	NO WAITING AND NO LOADING	NO WAITING AT ANY TIME AND NO LOADING	CLEARWAY	
PAY AND DISPLAY	MOTORCYCLE PARKING	NO WAITING AND NO LOADING AT ANY TIME	NO WAITING AT ANY TIME AND NO LOADING AT ANY TIME	ZONE	
LOADING	MULTIPLE RESTRICTIONS	PEDESTRIAN ZONE	ZONE ROAD		

SCALE


1: 1250 @ A3

DATE

27/06/2016

FILE

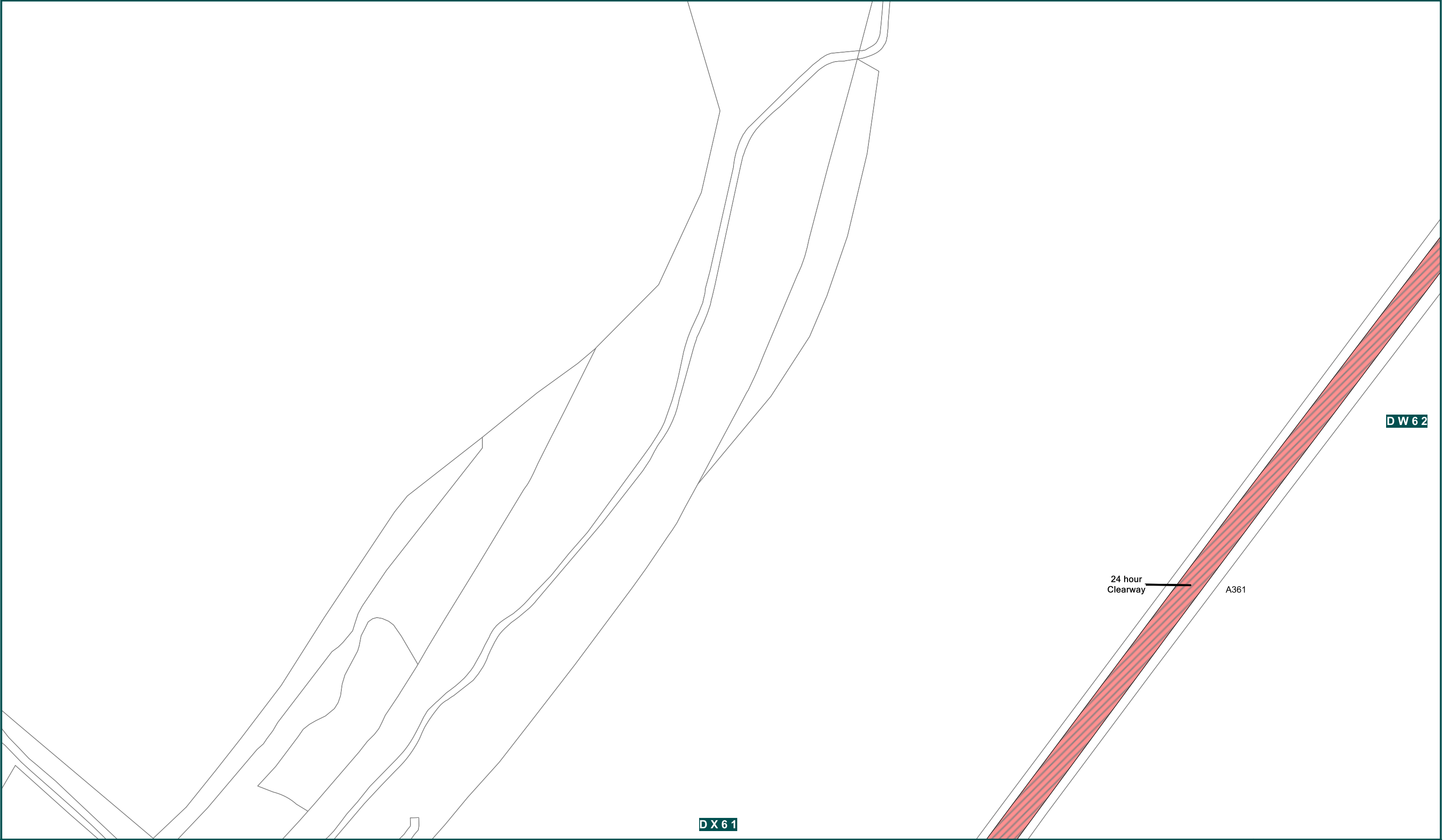
EWPA2016CONS




N
W
E
S

MAP SCHEDULE

DV62





Where everybody matters

The County of Wiltshire (Parishes of East Wiltshire) (Prohibition and Restriction of Waiting, Taxi Rank Clearways and On Street Parking)
Consolidation Order- A361 clearway

Crown copyright and database rights 2016 Ordnance Survey 100049050

Wiltshire Council
County Hall, Bythesea Road,
Trowbridge, Wiltshire.
BA14 8JN

K E Y

PARKING	DISABLED PARKING	NO WAITING	NO WAITING AT ANY TIME	TAXI CLEARWAY	EXPERIMENTAL RESTRICTIONS
RESIDENT PARKING	DOCTOR PARKING	NO WAITING AND NO LOADING	NO WAITING AT ANY TIME AND NO LOADING	CLEARWAY	
PAY AND DISPLAY	MOTORCYCLE PARKING	NO WAITING AND NO LOADING AT ANY TIME	NO WAITING AT ANY TIME AND NO LOADING AT ANY TIME	ZONE	
LOADING	MULTIPLE RESTRICTIONS	PEDESTRIAN ZONE	ZONE ROAD		

SCALE


1: 1250 @ A3

DATE

27/06/2016

FILE


EWPA2016CONS



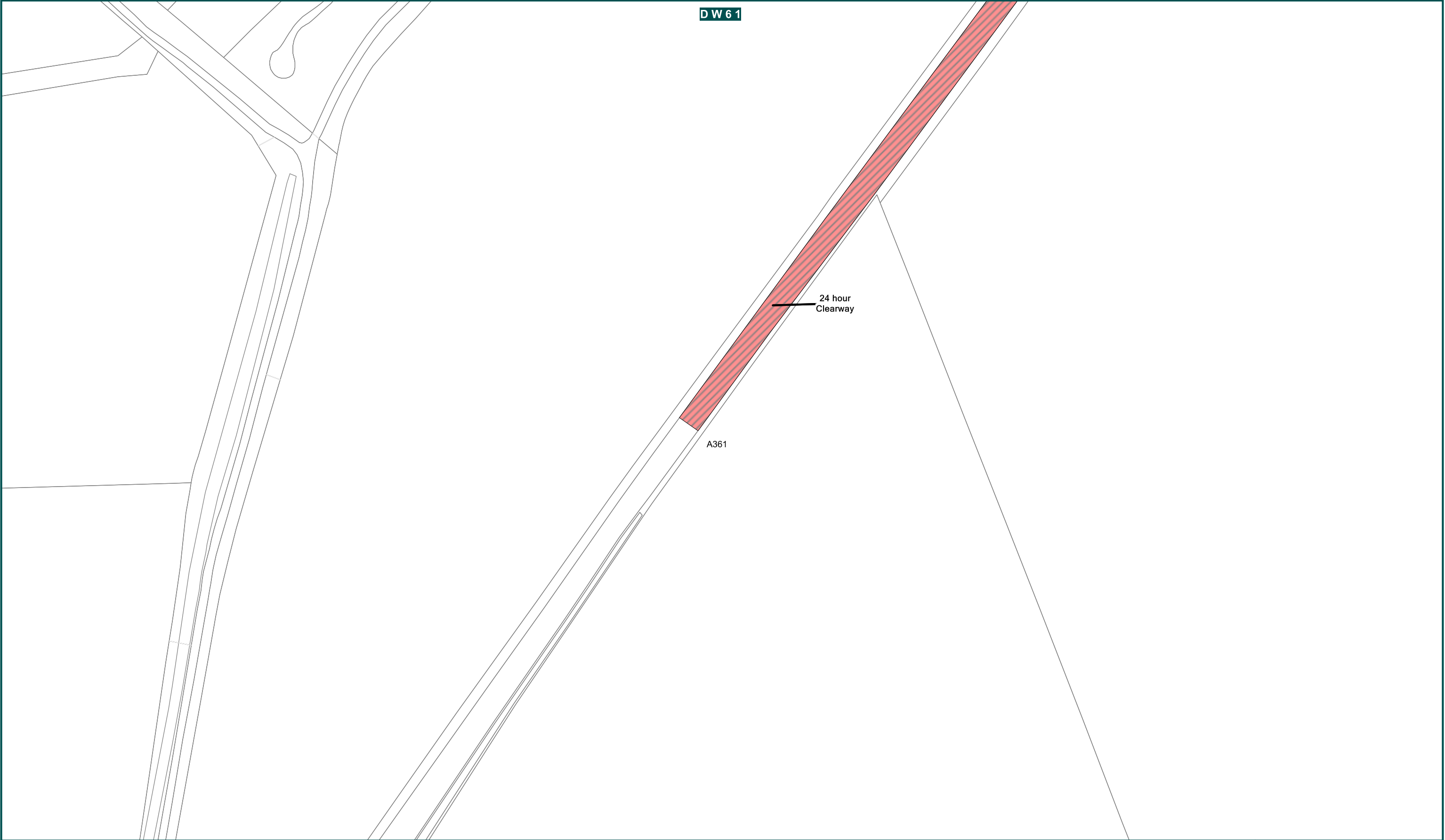
N
W
E
S

MAP SCHEDULE

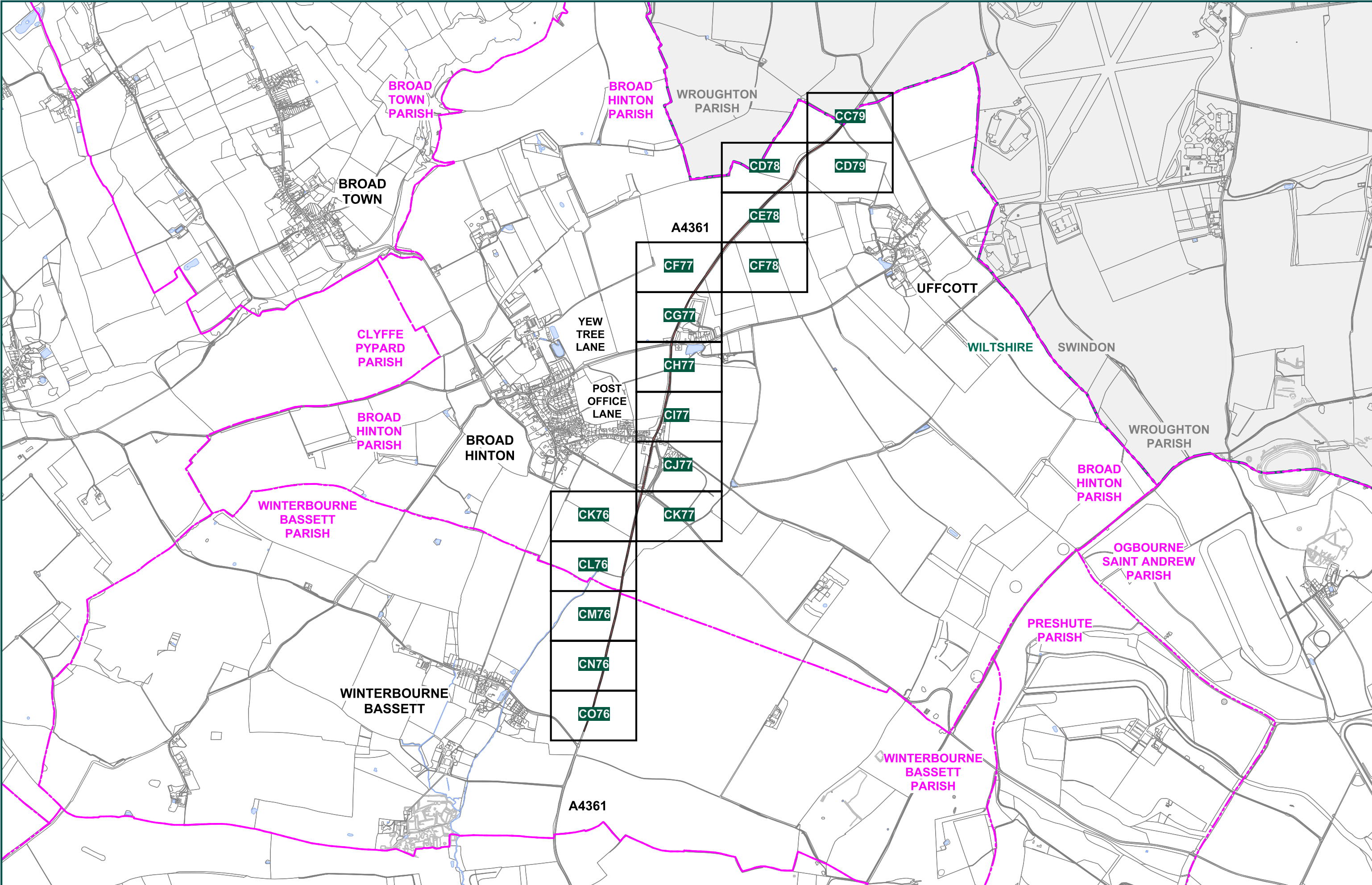
DW61

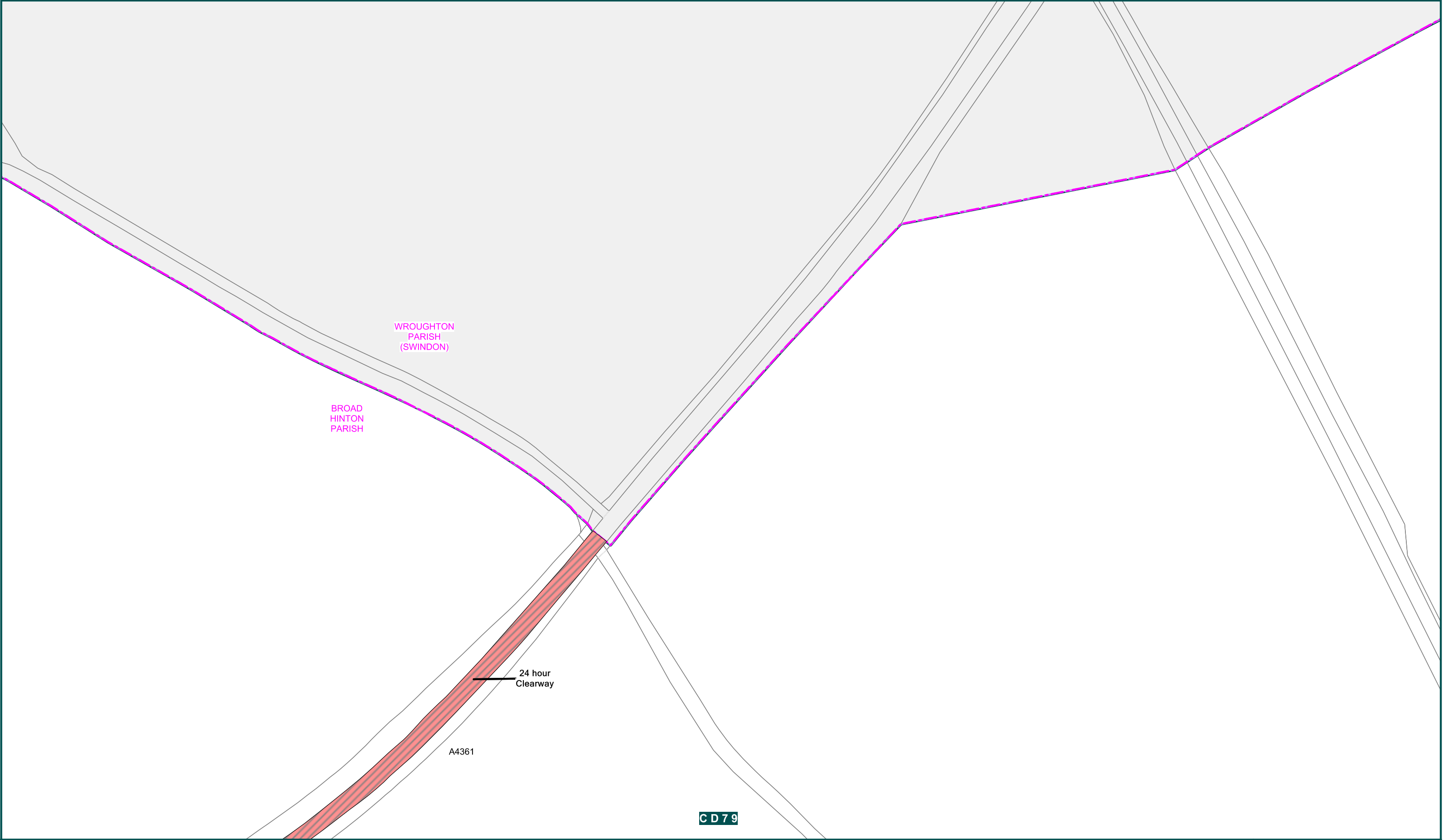


<div><div>Wiltshire Council</div><div>Where everybody matters</div></div>	<div><div>The County of Wiltshire (Parishes of East Wiltshire) (Prohibition and Restriction of Waiting, Taxi Rank Clearways and On Street Parking)</div><div>Consolidation Order- A361 clearway</div><div>Crown copyright and database rights 2016 Ordnance Survey 100049050</div></div>	SCALE	1: 1250 @ A3	
		DATE	27/06/2016	
		FILE	EWPA2016CONS	
<div>Wiltshire Council</div> <div>County Hall, Bythesea Road,</div> <div>Trowbridge, Wiltshire.</div> <div>BA14 8JN</div>	<div><div>K E Y</div><div><div><div>PARKING</div><div>RESIDENT PARKING</div><div>PAY AND DISPLAY</div></div><div><div>DISABLED PARKING</div><div>DOCTOR PARKING</div><div>MOTORCYCLE PARKING</div><div>LOADING</div></div><div><div>NO WAITING</div><div>NO WAITING AND NO LOADING</div><div>NO WAITING AND NO LOADING AT ANY TIME</div><div>MULTIPLE RESTRICTIONS</div></div><div><div>NO WAITING AT ANY TIME</div><div>NO WAITING AT ANY TIME AND NO LOADING</div><div>NO WAITING AT ANY TIME AND NO LOADING AT ANY TIME</div><div>PEDESTRIAN ZONE</div></div><div><div>TAXI CLEARWAY</div><div>CLEARWAY</div><div>ZONE</div><div>ZONE ROAD</div></div><div><div>EXPERIMENTAL RESTRICTIONS</div></div></div></div>	<div><div>N</div><div>W</div><div>S</div><div>E</div></div> <div>MAP SCHEDULE</div>	DW62	

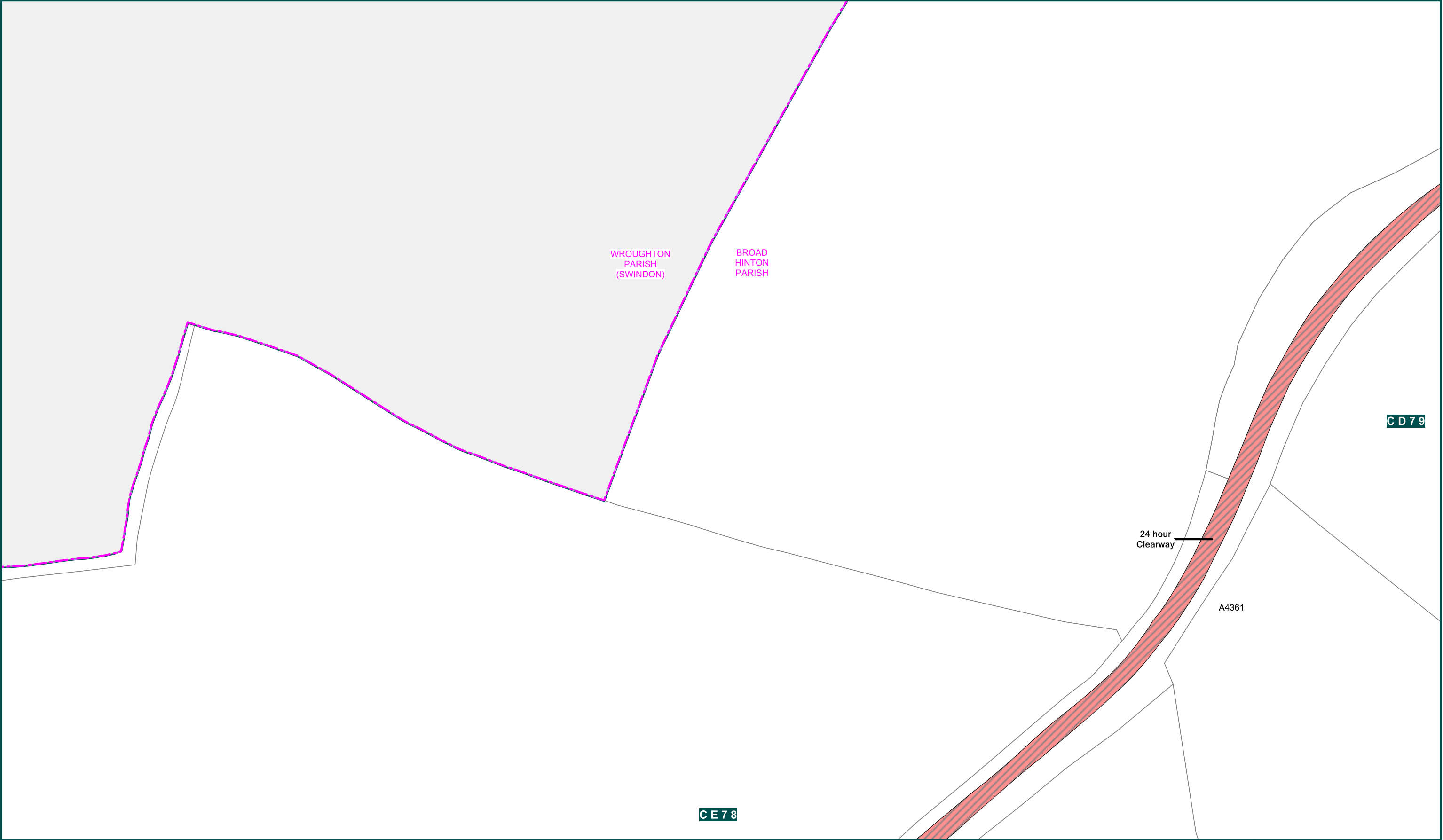


<div><div>Wiltshire Council</div><div>Where everybody matters</div></div>	<div><div>The County of Wiltshire (Parishes of East Wiltshire) (Prohibition and Restriction of Waiting, Taxi Rank Clearways and On Street Parking)</div><div>Consolidation Order- A361 clearway</div><div>Crown copyright and database rights 2016 Ordnance Survey 100049050</div></div>						SCALE	1: 1250 @ A3	
							DATE	27/06/2016	
<div>Wiltshire Council</div> <div>County Hall, Bythesea Road,</div> <div>Trowbridge, Wiltshire.</div> <div>BA14 8JN</div>	<div>KEY</div> <div><div><div><div></div></div><div>PARKING</div></div><div><div><div></div></div><div>RESIDENT PARKING</div></div><div><div><div></div></div><div>PAY AND DISPLAY</div></div><div><div><div></div></div><div>DISABLED PARKING</div></div><div><div><div></div></div><div>DOCTOR PARKING</div></div><div><div><div></div></div><div>MOTORCYCLE PARKING</div></div><div><div><div></div></div><div>LOADING</div></div><div><div><div></div></div><div>NO WAITING</div></div><div><div><div></div></div><div>NO WAITING AND NO LOADING</div></div><div><div><div></div></div><div>NO WAITING AND NO LOADING AT ANY TIME</div></div><div><div><div></div></div><div>MULTIPLE RESTRICTIONS</div></div><div><div><div></div></div><div>NO WAITING AT ANY TIME</div></div><div><div><div></div></div><div>NO WAITING AT ANY TIME AND NO LOADING</div></div><div><div><div></div></div><div>NO WAITING AT ANY TIME AND NO LOADING AT ANY TIME</div></div><div><div><div></div></div><div>PEDESTRIAN ZONE</div></div><div><div><div></div></div><div>TAXI CLEARWAY</div></div><div><div><div></div></div><div>CLEARWAY</div></div><div><div><div></div></div><div>ZONE</div></div><div><div><div></div></div><div>ZONE ROAD</div></div><div><div><div></div></div><div>EXPERIMENTAL RESTRICTIONS</div></div></div>	FILE	EWPA2016CONS						
		<div><div>N</div><div>W</div><div>E</div><div>S</div></div>	MAP SCHEDULE	DX61					







<div><div>Wiltshire Council</div><div>Where everybody matters</div></div>	<div>The County of Wiltshire (Parishes of East Wiltshire) (Prohibition and Restriction of Waiting, Taxi Rank Clearways and On Street Parking)</div> <div>Consolidation Order - A4361 clearway</div> <div>Crown copyright and database rights 2016 Ordnance Survey 100049050</div>						SCALE	1: 1250 @ A3	
							DATE	27/06/2016	
<div>Wiltshire Council</div> <div>County Hall, Bythesea Road,</div> <div>Trowbridge, Wiltshire.</div> <div>BA14 8JN</div>	<div>KEY</div> <div><div><div><div></div><div>PARKING</div></div><div><div></div><div>RESIDENT PARKING</div></div><div><div></div><div>PAY AND DISPLAY</div></div><div><div></div><div>DISABLED PARKING</div></div><div><div></div><div>DOCTOR PARKING</div></div><div><div></div><div>MOTORCYCLE PARKING</div></div><div><div></div><div>LOADING</div></div><div><div></div><div>NO WAITING</div></div><div><div></div><div>NO WAITING AND NO LOADING</div></div><div><div></div><div>NO WAITING AND NO LOADING AT ANY TIME</div></div><div><div></div><div>MULTIPLE RESTRICTIONS</div></div><div><div></div><div>NO WAITING AT ANY TIME</div></div><div><div></div><div>NO WAITING AT ANY TIME AND NO LOADING</div></div><div><div></div><div>NO WAITING AT ANY TIME AND NO LOADING AT ANY TIME</div></div><div><div></div><div>PEDESTRIAN ZONE</div></div><div><div></div><div>TAXI CLEARWAY</div></div><div><div></div><div>CLEARWAY</div></div><div><div></div><div>ZONE</div></div><div><div></div><div>ZONE ROAD</div></div><div><div></div><div>EXPERIMENTAL RESTRICTIONS</div></div></div></div>						FILE	EWPA2016CONS	
							<div><div>N</div><div>W</div><div>E</div><div>S</div></div> <div>MAP SCHEDULE</div> <div>CC79</div>		



<div><div>Wiltshire Council</div><div>Where everybody matters</div></div>	<div>The County of Wiltshire (Parishes of East Wiltshire) (Prohibition and Restriction of Waiting, Taxi Rank Clearways and On Street Parking)</div> <div>Consolidation Order - A4361 clearway</div> <div>Crown copyright and database rights 2016 Ordnance Survey 100049050</div>						SCALE	1: 1250 @ A3	
							DATE	27/06/2016	
<div>Wiltshire Council</div> <div>County Hall, Bythesea Road,</div> <div>Trowbridge, Wiltshire.</div> <div>BA14 8JN</div>	<div>KEY</div> <div><div><div>PARKING</div><div>RESIDENT PARKING</div><div>PAY AND DISPLAY</div></div><div><div>DISABLED PARKING</div><div>DOCTOR PARKING</div><div>MOTORCYCLE PARKING</div><div>LOADING</div></div><div><div>NO WAITING</div><div>NO WAITING AND NO LOADING</div><div>NO WAITING AND NO LOADING AT ANY TIME</div><div>MULTIPLE RESTRICTIONS</div></div><div><div>NO WAITING AT ANY TIME</div><div>NO WAITING AT ANY TIME AND NO LOADING</div><div>NO WAITING AT ANY TIME AND NO LOADING AT ANY TIME</div><div>PEDESTRIAN ZONE</div></div><div><div>TAXI CLEARWAY</div><div>CLEARWAY</div><div>ZONE</div><div>ZONE ROAD</div></div><div><div>EXPERIMENTAL RESTRICTIONS</div></div></div>						FILE	EWPA2016CONS	
							<div><div>N</div><div>W</div><div>E</div><div>S</div></div> <div>MAP SCHEDULE</div> <div>CD78</div>		





Where everybody matters

The County of Wiltshire (Parishes of East Wiltshire) (Prohibition and Restriction of Waiting, Taxi Rank Clearways and On Street Parking)
Consolidation Order - A4361 clearway

Crown copyright and database rights 2016 Ordnance Survey 100049050

Wiltshire Council
County Hall, Bythesea Road,
Trowbridge, Wiltshire.
BA14 8JN

K E Y

PARKING	DISABLED PARKING	NO WAITING	NO WAITING AT ANY TIME	TAXI CLEARWAY	EXPERIMENTAL RESTRICTIONS
RESIDENT PARKING	DOCTOR PARKING	NO WAITING AND NO LOADING	NO WAITING AT ANY TIME AND NO LOADING	CLEARWAY	
PAY AND DISPLAY	MOTORCYCLE PARKING	NO WAITING AND NO LOADING AT ANY TIME	NO WAITING AT ANY TIME AND NO LOADING AT ANY TIME	ZONE	
LOADING	MULTIPLE RESTRICTIONS	PEDESTRIAN ZONE	ZONE ROAD		

SCALE


1: 1250 @ A3

DATE

27/06/2016

FILE

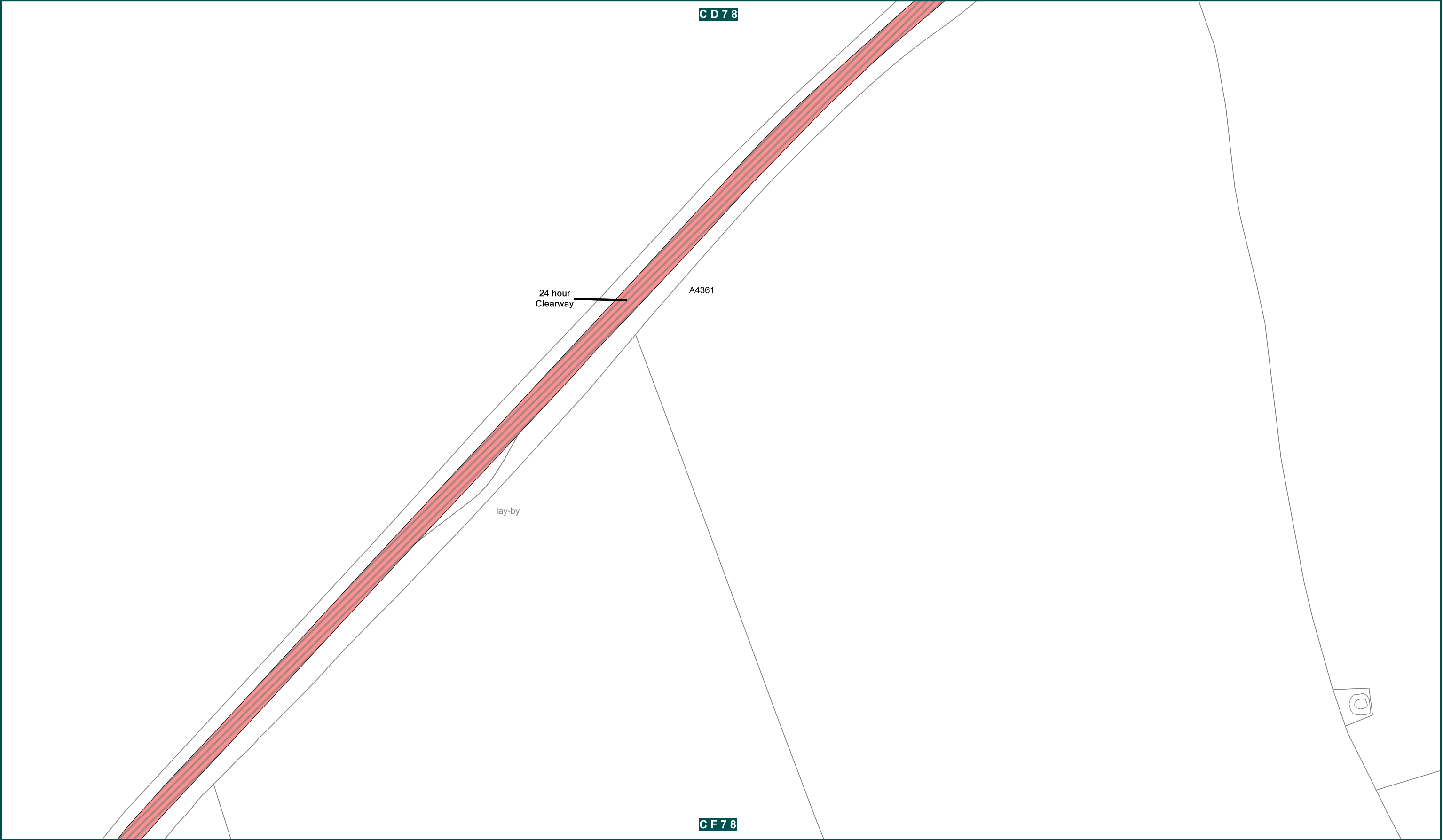
EWPA2016CONS



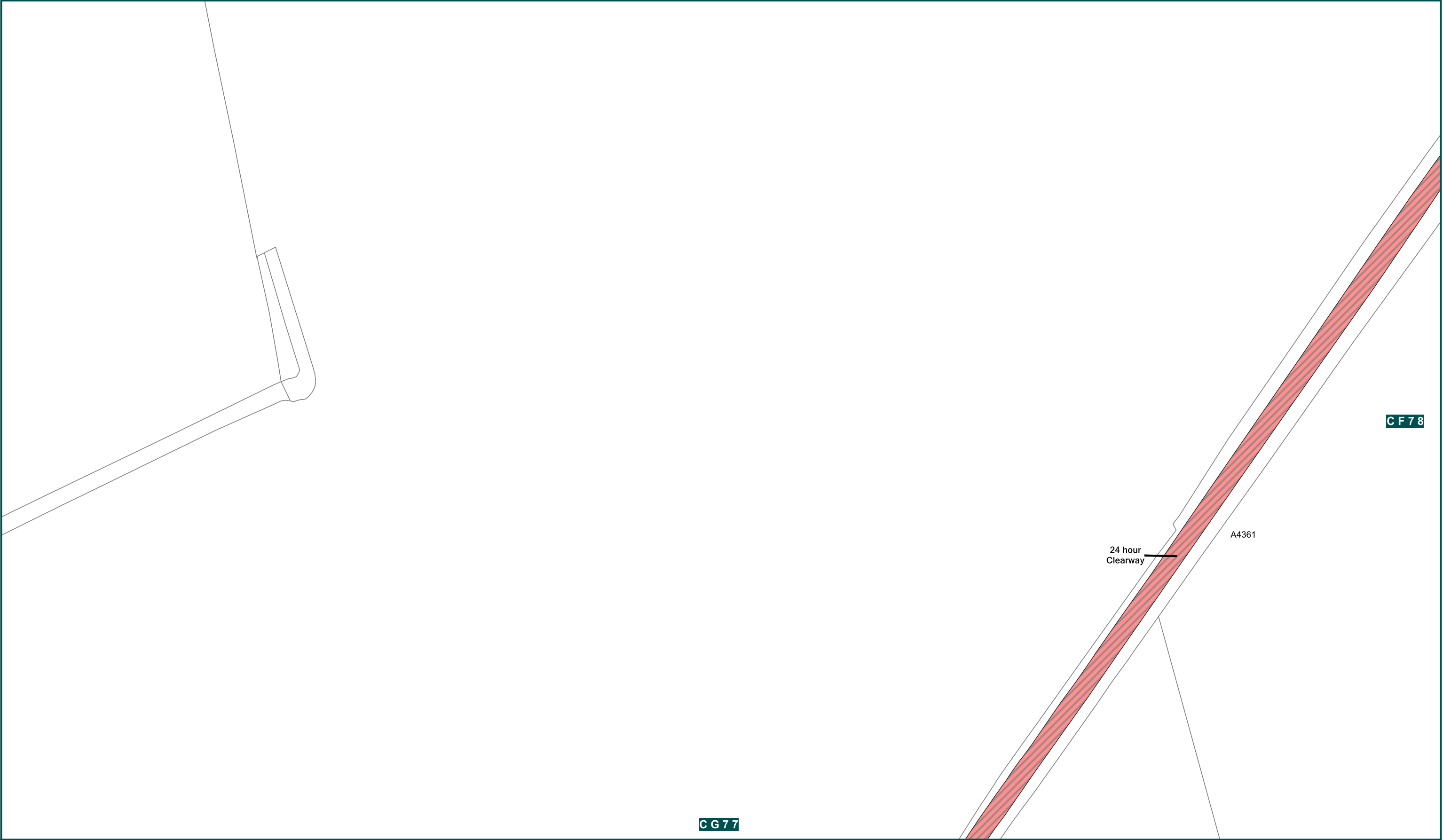
N
W
E
S

MAP SCHEDULE


CD79



<div><div>Wiltshire Council</div><div>Where everybody matters</div></div>	<div><div>The County of Wiltshire (Parishes of East Wiltshire) (Prohibition and Restriction of Waiting, Taxi Rank Clearways and On Street Parking)</div><div>Consolidation Order - A4361 clearway</div><div>Crown copyright and database rights 2016 Ordnance Survey 100049050</div></div>						SCALE	1: 1250 @ A3	
							DATE	27/06/2016	
<div>Wiltshire Council</div> <div>County Hall, Bythesea Road,</div> <div>Trowbridge, Wiltshire.</div> <div>BA14 8JN</div>	<div>KEY</div> <div><div><div>PARKING</div><div>RESIDENT PARKING</div><div>PAY AND DISPLAY</div></div><div><div>DISABLED PARKING</div><div>DOCTOR PARKING</div><div>MOTORCYCLE PARKING</div><div>LOADING</div></div><div><div>NO WAITING</div><div>NO WAITING AND NO LOADING</div><div>NO WAITING AND NO LOADING AT ANY TIME</div><div>MULTIPLE RESTRICTIONS</div></div><div><div>NO WAITING AT ANY TIME</div><div>NO WAITING AT ANY TIME AND NO LOADING</div><div>NO WAITING AT ANY TIME AND NO LOADING AT ANY TIME</div><div>PEDESTRIAN ZONE</div></div><div><div>TAXI CLEARWAY</div><div>CLEARWAY</div><div>ZONE</div><div>ZONE ROAD</div></div><div><div>EXPERIMENTAL RESTRICTIONS</div></div></div>	FILE	EWPA2016CONS						
		<div><div>N</div><div>W</div><div>S</div><div>E</div></div>	MAP SCHEDULE	CE78					



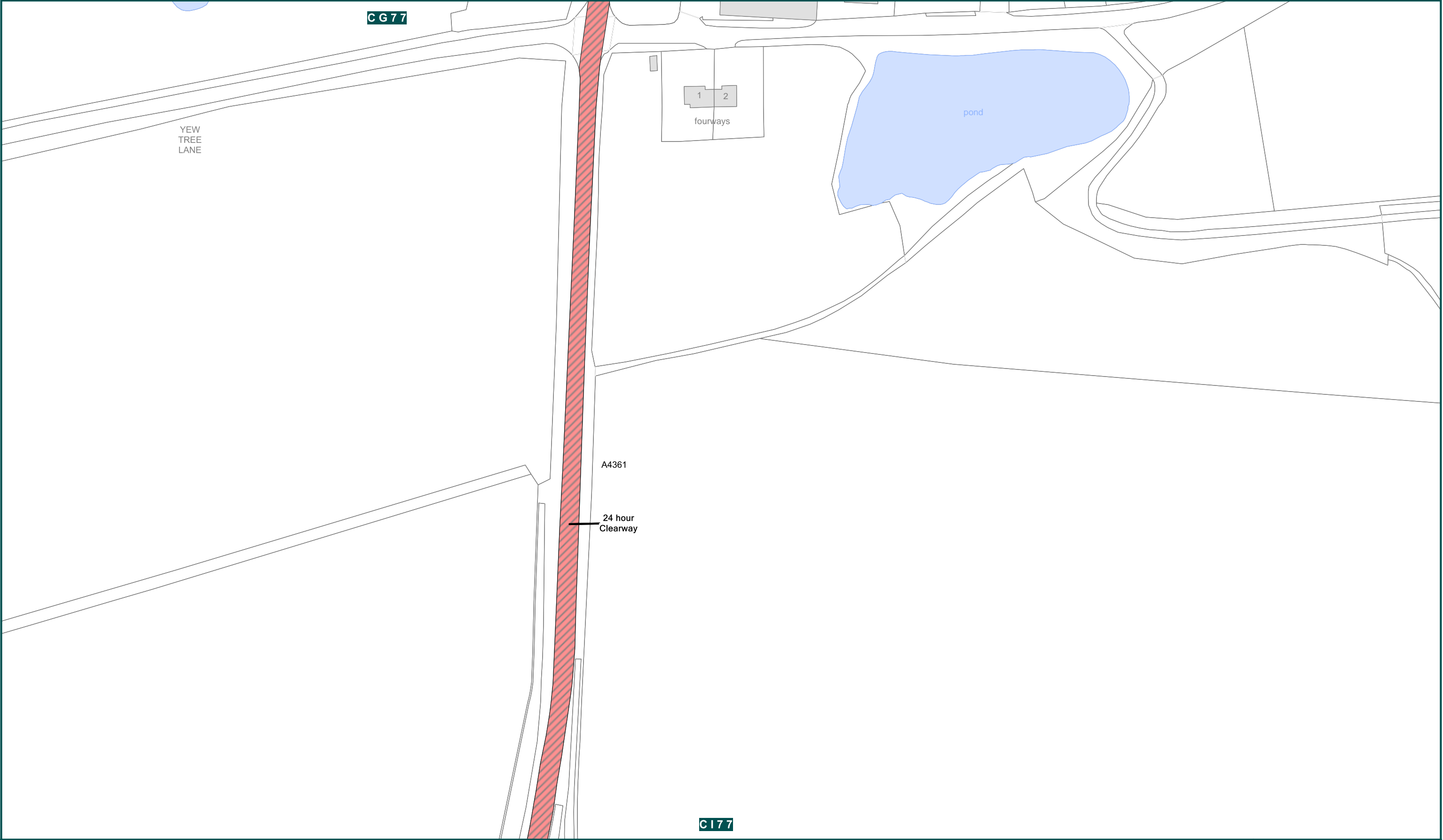
<div><div>Wiltshire Council</div><div>Where everybody matters</div></div>	<div><div>The County of Wiltshire (Parishes of East Wiltshire) (Prohibition and Restriction of Waiting, Taxi Rank Clearways and On Street Parking)</div><div>Consolidation Order - A4361 clearway</div><div>Crown copyright and database rights 2016 Ordnance Survey 100049050</div></div>						SCALE	1: 1250 @ A3	
							DATE	27/06/2016	
<div>Wiltshire Council</div> <div>County Hall, Bythesea Road,</div> <div>Trowbridge, Wiltshire.</div> <div>BA14 8JN</div>	<div><div>KEY</div><div><div><div><div><div></div></div>DISABLED PARKING</div><div><div></div></div>DOCTOR PARKING</div><div><div><div></div></div>RESIDENT PARKING</div><div><div></div></div>MOTORCYCLE PARKING</div><div><div><div></div></div>PAY AND DISPLAY</div><div><div></div></div>LOADING</div> <div><div><div></div></div>NO WAITING</div> <div><div></div></div> NO WAITING AND NO LOADING <div><div></div></div> NO WAITING AND NO LOADING AT ANY TIME <div><div></div></div> MULTIPLE RESTRICTIONS <div><div><div></div></div>NO WAITING AT ANY TIME</div> <div><div></div></div> NO WAITING AT ANY TIME AND NO LOADING <div><div></div></div> NO WAITING AT ANY TIME AND NO LOADING AT ANY TIME <div><div></div></div> PEDESTRIAN ZONE <div><div><div></div></div>TAXI CLEARWAY</div> <div><div></div></div> CLEARWAY <div><div></div></div> ZONE <div><div></div></div> ZONE ROAD <div><div></div></div> EXPERIMENTAL RESTRICTIONS						FILE	EWPA2016CONS	
							<div><div>N</div><div>W</div><div>S</div><div>E</div></div> <div>MAP SCHEDULE</div>	CF77	




<div><div>Wiltshire Council</div><div>Where everybody matters</div></div>	<div><div>The County of Wiltshire (Parishes of East Wiltshire) (Prohibition and Restriction of Waiting, Taxi Rank Clearways and On Street Parking)</div><div>Consolidation Order - A4361 clearway</div><div>Crown copyright and database rights 2016 Ordnance Survey 100049050</div></div>						SCALE	1: 1250 @ A3	
							DATE	27/06/2016	
<div>Wiltshire Council</div> <div>County Hall, Bythesea Road,</div> <div>Trowbridge, Wiltshire.</div> <div>BA14 8JN</div>	<div><div>KEY</div><div><div><div><div></div><div>PARKING</div></div><div><div></div><div>RESIDENT PARKING</div></div><div><div></div><div>PAY AND DISPLAY</div></div><div><div></div><div>DISABLED PARKING</div></div><div><div></div><div>DOCTOR PARKING</div></div><div><div></div><div>MOTORCYCLE PARKING</div></div><div><div></div><div>LOADING</div></div><div><div></div><div>NO WAITING</div></div><div><div></div><div>NO WAITING AND NO LOADING</div></div><div><div></div><div>NO WAITING AND NO LOADING AT ANY TIME</div></div><div><div></div><div>MULTIPLE RESTRICTIONS</div></div><div><div></div><div>NO WAITING AT ANY TIME</div></div><div><div></div><div>NO WAITING AT ANY TIME AND NO LOADING</div></div><div><div></div><div>NO WAITING AT ANY TIME AND NO LOADING AT ANY TIME</div></div><div><div></div><div>PEDESTRIAN ZONE</div></div><div><div></div><div>TAXI CLEARWAY</div></div><div><div></div><div>CLEARWAY</div></div><div><div></div><div>ZONE</div></div><div><div></div><div>ZONE ROAD</div></div><div><div></div><div>EXPERIMENTAL RESTRICTIONS</div></div></div></div></div>						FILE	EWPA2016CONS	
							<div><div>N</div><div>W</div><div>E</div><div>S</div></div>	MAP SCHEDULE	CF78




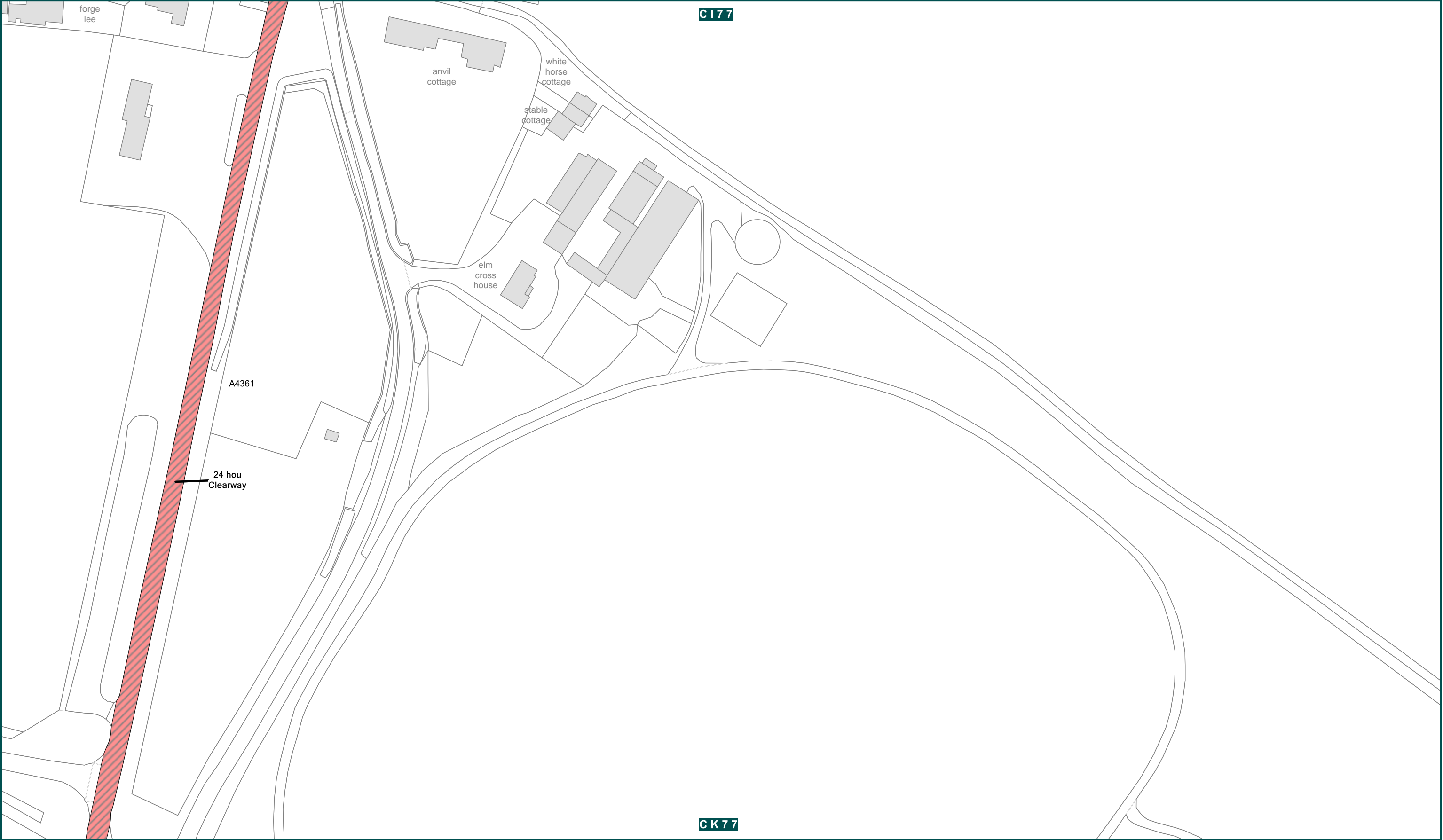
<div><div>Wiltshire Council</div><div>Where everybody matters</div></div>	<div>The County of Wiltshire (Parishes of East Wiltshire) (Prohibition and Restriction of Waiting, Taxi Rank Clearways and On Street Parking)</div> <div>Consolidation Order - A4361 clearway</div> <div>Crown copyright and database rights 2016 Ordnance Survey 100049050</div>						SCALE	1: 1250 @ A3	
							DATE	27/06/2016	
<div>Wiltshire Council</div> <div>County Hall, Bythesea Road,</div> <div>Trowbridge, Wiltshire.</div> <div>BA14 8JN</div>	<div><div>KEY</div><div><div><div><div></div><div>PARKING</div></div><div><div></div><div>RESIDENT PARKING</div></div><div><div></div><div>PAY AND DISPLAY</div></div><div><div></div><div>DISABLED PARKING</div></div><div><div></div><div>DOCTOR PARKING</div></div><div><div></div><div>MOTORCYCLE PARKING</div></div><div><div></div><div>LOADING</div></div><div><div></div><div>NO WAITING</div></div><div><div></div><div>NO WAITING AND NO LOADING</div></div><div><div></div><div>NO WAITING AND NO LOADING AT ANY TIME</div></div><div><div></div><div>MULTIPLE RESTRICTIONS</div></div><div><div></div><div>NO WAITING AT ANY TIME</div></div><div><div></div><div>NO WAITING AT ANY TIME AND NO LOADING</div></div><div><div></div><div>NO WAITING AT ANY TIME AND NO LOADING AT ANY TIME</div></div><div><div></div><div>PEDESTRIAN ZONE</div></div><div><div></div><div>TAXI CLEARWAY</div></div><div><div></div><div>CLEARWAY</div></div><div><div></div><div>ZONE</div></div><div><div></div><div>ZONE ROAD</div></div><div><div></div><div>EXPERIMENTAL RESTRICTIONS</div></div></div></div></div>						FILE	EWPA2016CONS	
							<div><div>N</div><div>W</div><div>E</div><div>S</div></div> <div>MAP SCHEDULE</div> <div>CG77</div>		




 Where everybody matters	The County of Wiltshire (Parishes of East Wiltshire) (Prohibition and Restriction of Waiting, Taxi Rank Clearways and On Street Parking) Consolidation Order - A4361 clearway Crown copyright and database rights 2016 Ordnance Survey 100049050					SCALE	1: 1250 @ A3	
						DATE	27/06/2016	
Wiltshire Council County Hall, Bythesea Road, Trowbridge, Wiltshire. BA14 8JN	K E Y <div><div>PARKING</div><div>RESIDENT PARKING</div><div>PAY AND DISPLAY</div></div> <div><div>DISABLED PARKING</div><div>DOCTOR PARKING</div><div>MOTORCYCLE PARKING</div></div> <div><div>LOADING</div><div>NO WAITING</div><div>NO WAITING AND NO LOADING</div><div>NO WAITING AND NO LOADING AT ANY TIME</div><div>MULTIPLE RESTRICTIONS</div></div> <div><div>NO WAITING AT ANY TIME</div><div>NO WAITING AT ANY TIME AND NO LOADING</div><div>NO WAITING AT ANY TIME AND NO LOADING AT ANY TIME</div><div>PEDESTRIAN ZONE</div></div> <div><div>TAXI CLEARWAY</div><div>CLEARWAY</div><div>ZONE</div><div>ZONE ROAD</div></div> <div><div>EXPERIMENTAL RESTRICTIONS</div></div>					FILE	EWPA2016CONS	
						<div><div>N</div><div>W</div><div>S</div><div>E</div></div> <div>MAP SCHEDULE</div>	CH77	



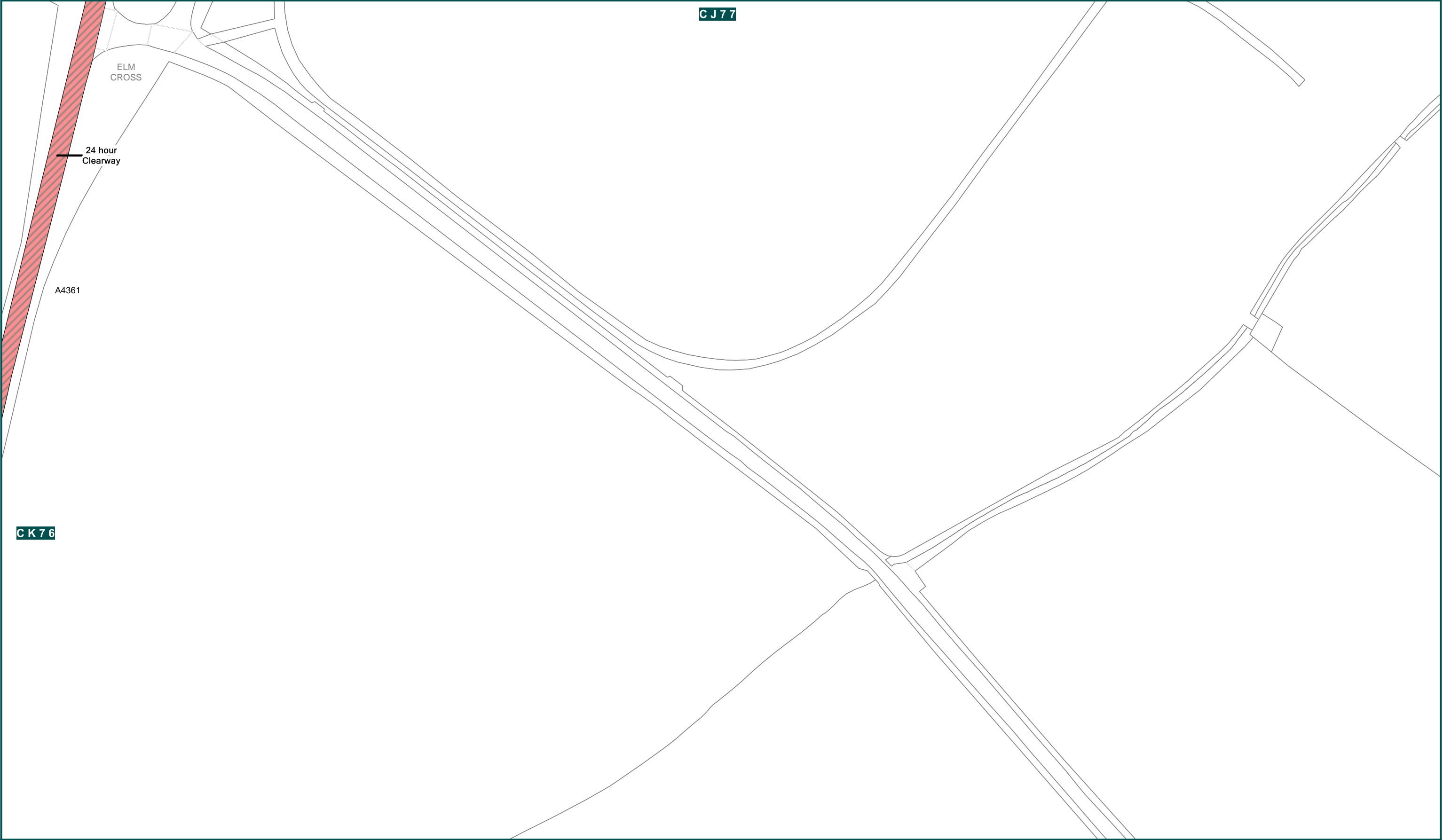
 Where everybody matters	The County of Wiltshire (Parishes of East Wiltshire) (Prohibition and Restriction of Waiting, Taxi Rank Clearways and On Street Parking) Consolidation Order - A4361 clearway Crown copyright and database rights 2016 Ordnance Survey 100049050						SCALE	1: 1250 @ A3	
							DATE	27/06/2016	
Wiltshire Council County Hall, Bythesea Road, Trowbridge, Wiltshire. BA14 8JN	K E Y <div><div>PARKING</div><div>RESIDENT PARKING</div><div>PAY AND DISPLAY</div><div>DISABLED PARKING</div><div>DOCTOR PARKING</div><div>MOTORCYCLE PARKING</div><div>LOADING</div><div>NO WAITING</div><div>NO WAITING AND NO LOADING</div><div>NO WAITING AND NO LOADING AT ANY TIME</div><div>MULTIPLE RESTRICTIONS</div><div>NO WAITING AT ANY TIME</div><div>NO WAITING AT ANY TIME AND NO LOADING</div><div>NO WAITING AT ANY TIME AND NO LOADING AT ANY TIME</div><div>PEDESTRIAN ZONE</div><div>TAXI CLEARWAY</div><div>CLEARWAY</div><div>ZONE</div><div>ZONE ROAD</div><div>EXPERIMENTAL RESTRICTIONS</div></div>						FILE	EWPA2016CONS	
							<div><div>N</div><div>W</div><div>S</div><div>E</div></div>	MAP SCHEDULE	CI77



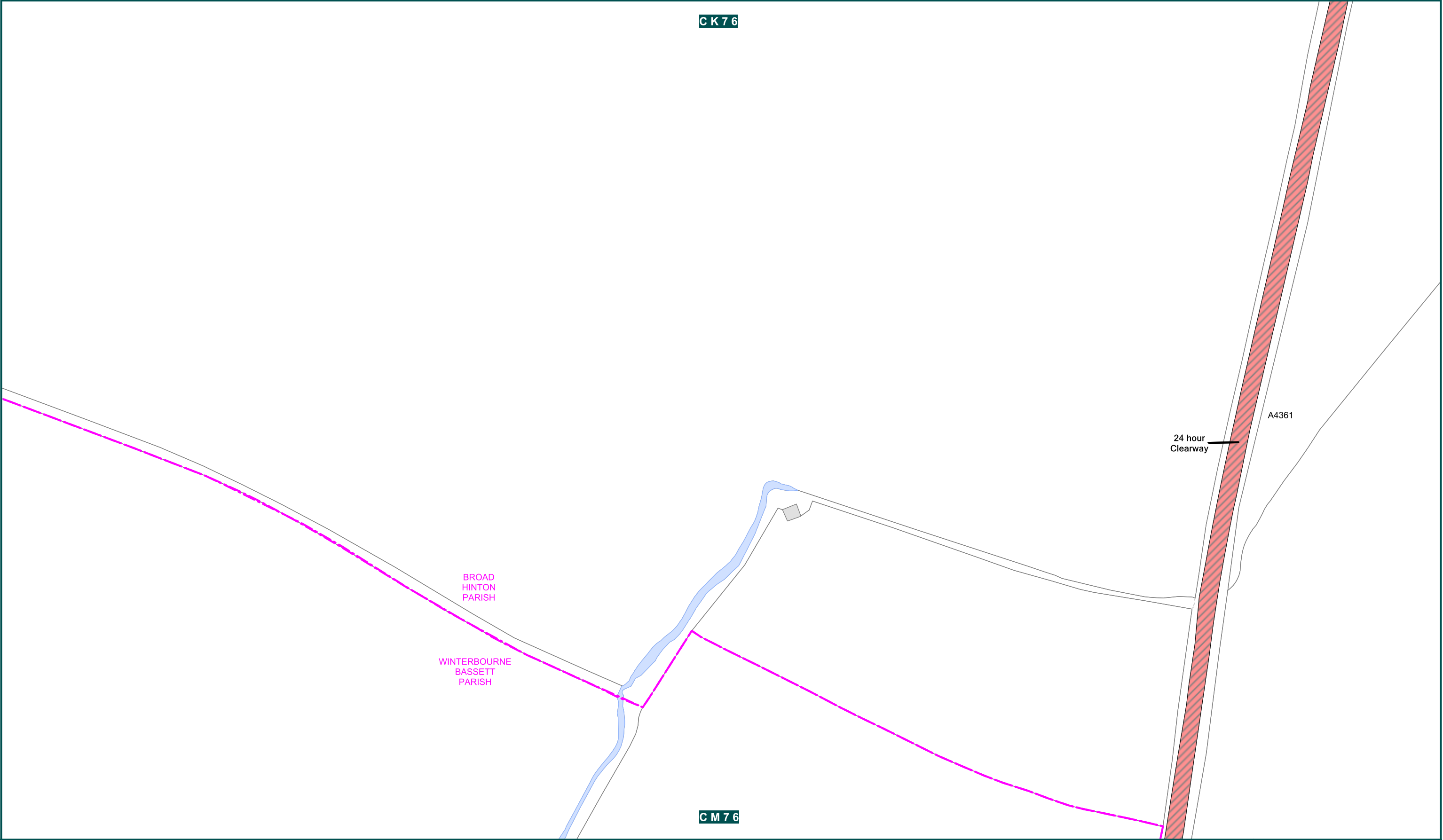
<div><div>Wiltshire Council</div><div>Where everybody matters</div></div>	<div>The County of Wiltshire (Parishes of East Wiltshire) (Prohibition and Restriction of Waiting, Taxi Rank Clearways and On Street Parking)</div> <div>Consolidation Order - A4361 clearway</div> <div>Crown copyright and database rights 2016 Ordnance Survey 100049050</div>						SCALE	1: 1250 @ A3	
							DATE	27/06/2016	
<div>Wiltshire Council</div> <div>County Hall, Bythesea Road,</div> <div>Trowbridge, Wiltshire.</div> <div>BA14 8JN</div>	<div>KEY</div> <div><div><div>PARKING</div><div>RESIDENT PARKING</div><div>PAY AND DISPLAY</div></div><div><div>DISABLED PARKING</div><div>DOCTOR PARKING</div><div>MOTORCYCLE PARKING</div><div>LOADING</div></div><div><div>NO WAITING</div><div>NO WAITING AND NO LOADING</div><div>NO WAITING AND NO LOADING AT ANY TIME</div><div>MULTIPLE RESTRICTIONS</div></div><div><div>NO WAITING AT ANY TIME</div><div>NO WAITING AT ANY TIME AND NO LOADING</div><div>NO WAITING AT ANY TIME AND NO LOADING AT ANY TIME</div><div>PEDESTRIAN ZONE</div></div><div><div>TAXI CLEARWAY</div><div>CLEARWAY</div><div>ZONE</div><div>ZONE ROAD</div></div><div><div>EXPERIMENTAL RESTRICTIONS</div></div></div>						FILE	EWPA2016CONS	
							<div><div>N</div><div>W</div><div>E</div><div>S</div></div> <div>MAP SCHEDULE</div> <div>CJ77</div>		



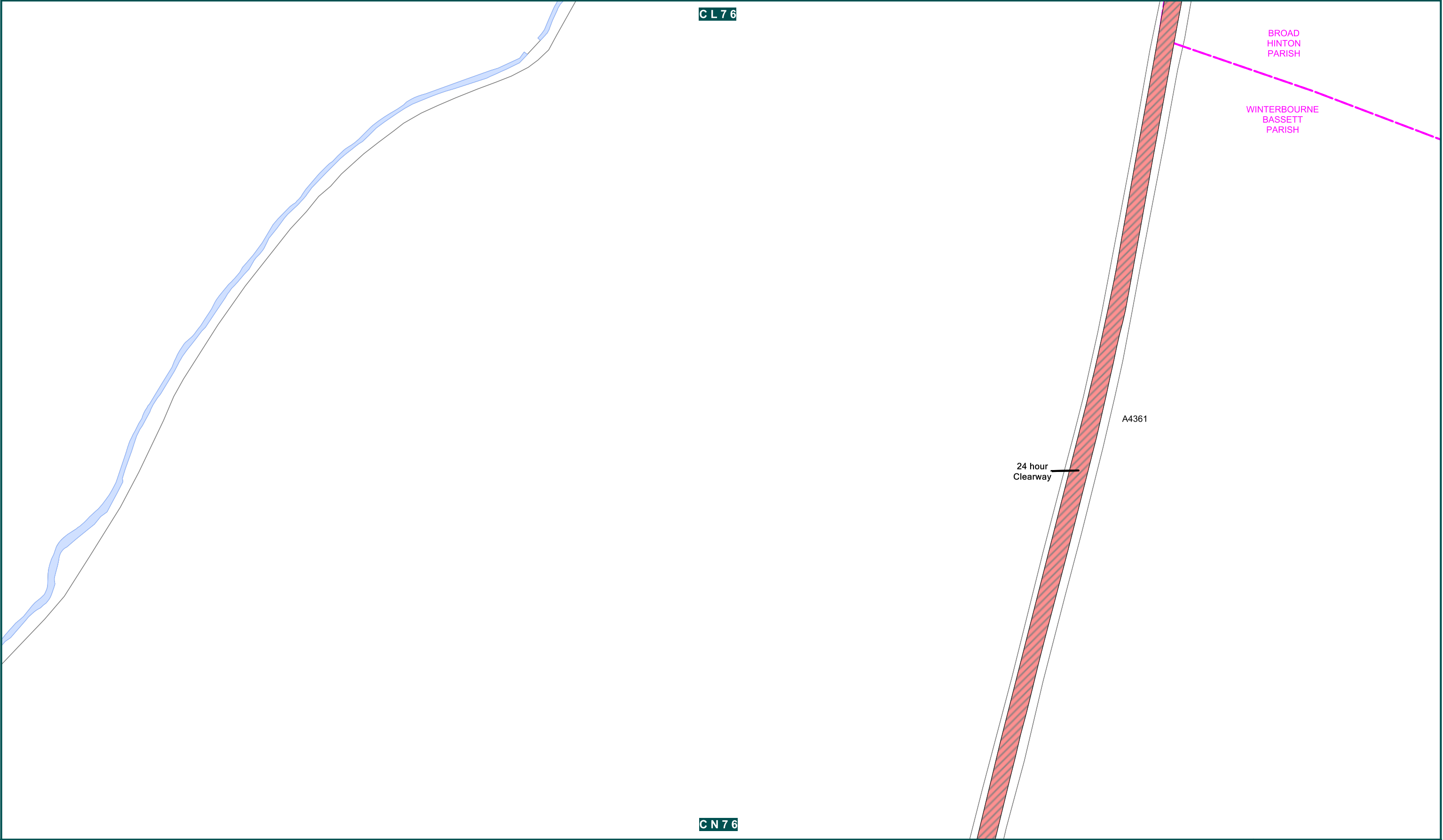
<div><div>Wiltshire Council</div><div>Where everybody matters</div></div>	<div>The County of Wiltshire (Parishes of East Wiltshire) (Prohibition and Restriction of Waiting, Taxi Rank Clearways and On Street Parking)</div> <div>Consolidation Order - A4361 clearway</div> <div>Crown copyright and database rights 2016 Ordnance Survey 100049050</div>						SCALE	1: 1250 @ A3	
							DATE	27/06/2016	
<div>Wiltshire Council</div> <div>County Hall, Bythesea Road,</div> <div>Trowbridge, Wiltshire.</div> <div>BA14 8JN</div>	<div>KEY</div> <div><div><div><div></div><div>PARKING</div></div><div><div></div><div>RESIDENT PARKING</div></div><div><div></div><div>PAY AND DISPLAY</div></div><div><div></div><div>DISABLED PARKING</div></div><div><div></div><div>DOCTOR PARKING</div></div><div><div></div><div>MOTORCYCLE PARKING</div></div><div><div></div><div>LOADING</div></div><div><div></div><div>NO WAITING</div></div><div><div></div><div>NO WAITING AND NO LOADING</div></div><div><div></div><div>NO WAITING AND NO LOADING AT ANY TIME</div></div><div><div></div><div>MULTIPLE RESTRICTIONS</div></div><div><div></div><div>NO WAITING AT ANY TIME</div></div><div><div></div><div>NO WAITING AT ANY TIME AND NO LOADING</div></div><div><div></div><div>NO WAITING AT ANY TIME AND NO LOADING AT ANY TIME</div></div><div><div></div><div>PEDESTRIAN ZONE</div></div><div><div></div><div>TAXI CLEARWAY</div></div><div><div></div><div>CLEARWAY</div></div><div><div></div><div>ZONE</div></div><div><div></div><div>ZONE ROAD</div></div><div><div></div><div>EXPERIMENTAL RESTRICTIONS</div></div></div></div>						FILE	EWPA2016CONS	
							<div><div>N</div><div>W</div><div>S</div><div>E</div></div> <div>MAP SCHEDULE</div>	CK76	



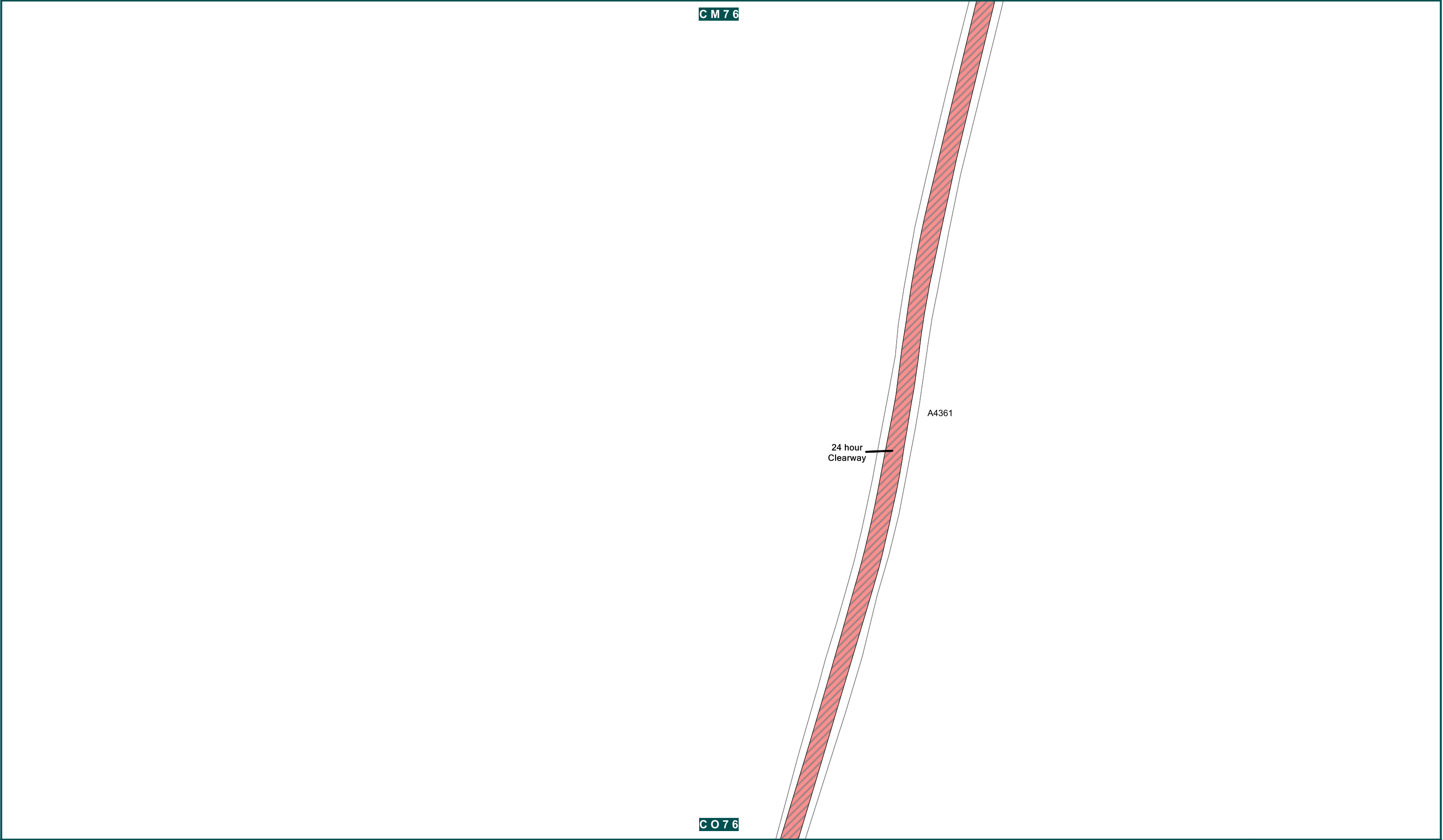
<div><div>Wiltshire Council</div><div>Where everybody matters</div></div>	<div><div>The County of Wiltshire (Parishes of East Wiltshire) (Prohibition and Restriction of Waiting, Taxi Rank Clearways and On Street Parking)</div><div>Consolidation Order - A4361 clearway</div><div>Crown copyright and database rights 2016 Ordnance Survey 100049050</div></div>						SCALE	1: 1250 @ A3	
							DATE	27/06/2016	
<div><div>Wiltshire Council</div><div>County Hall, Bythesea Road, Trowbridge, Wiltshire. BA14 8JN</div></div>	<div><div>KEY</div><div><div><div><div><div></div><div>PARKING</div></div><div><div></div><div>RESIDENT PARKING</div></div><div><div></div><div>PAY AND DISPLAY</div></div><div><div></div><div>DISABLED PARKING</div></div><div><div></div><div>DOCTOR PARKING</div></div><div><div></div><div>MOTORCYCLE PARKING</div></div><div><div></div><div>LOADING</div></div><div><div></div><div>NO WAITING</div></div><div><div></div><div>NO WAITING AND NO LOADING</div></div><div><div></div><div>NO WAITING AND NO LOADING AT ANY TIME</div></div><div><div></div><div>MULTIPLE RESTRICTIONS</div></div><div><div></div><div>NO WAITING AT ANY TIME</div></div><div><div></div><div>NO WAITING AT ANY TIME AND NO LOADING</div></div><div><div></div><div>NO WAITING AT ANY TIME AND NO LOADING AT ANY TIME</div></div><div><div></div><div>PEDESTRIAN ZONE</div></div><div><div></div><div>TAXI CLEARWAY</div></div><div><div></div><div>CLEARWAY</div></div><div><div></div><div>ZONE</div></div><div><div></div><div>ZONE ROAD</div></div><div><div></div><div>EXPERIMENTAL RESTRICTIONS</div></div></div></div></div></div>						FILE	EWPA2016CONS	
							<div><div><div>N</div><div>W</div><div>E</div><div>S</div></div><div>MAP SCHEDULE</div></div>	CK77	



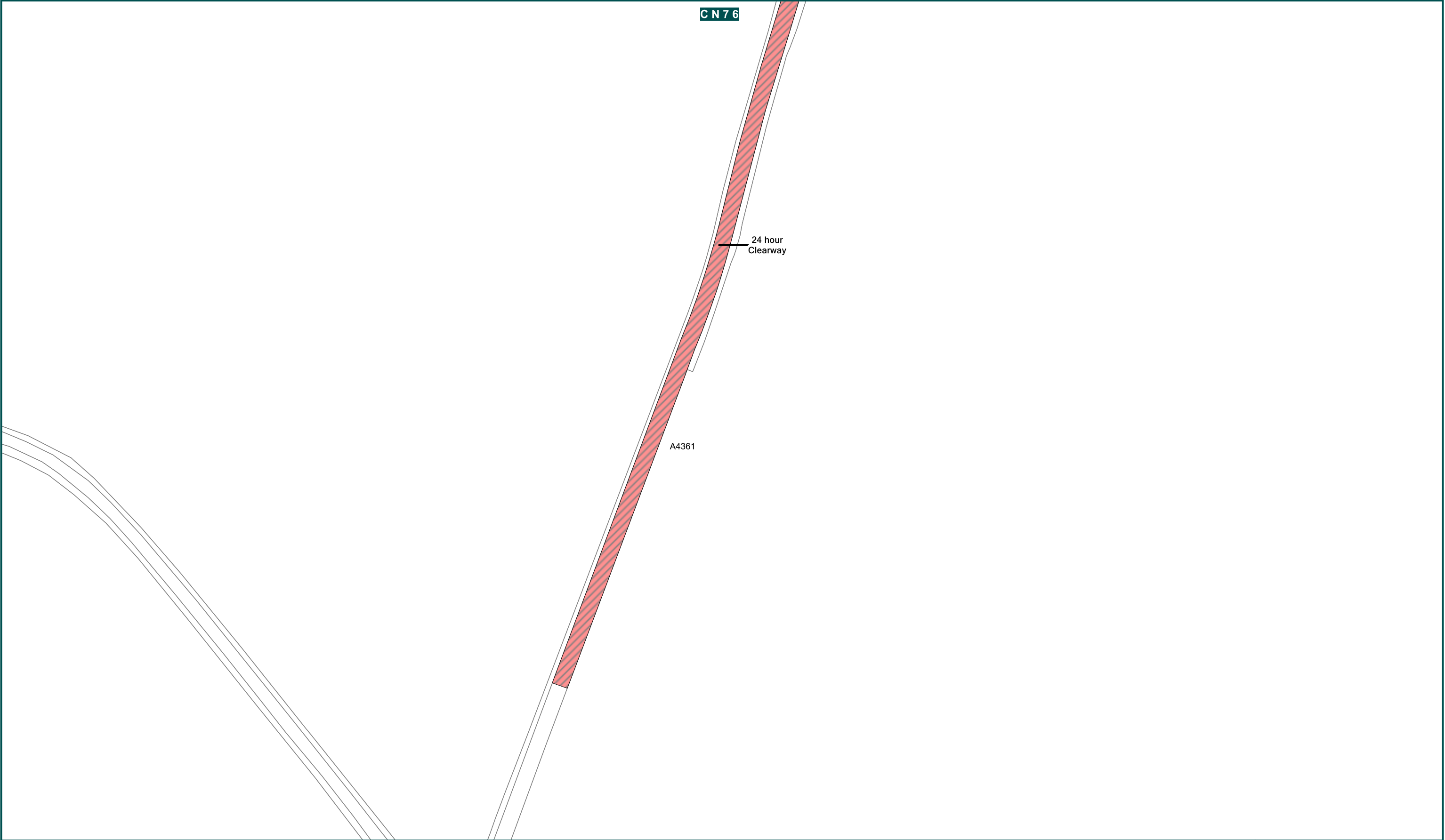
<div><div>Wiltshire Council</div><div>Where everybody matters</div></div>	<div>The County of Wiltshire (Parishes of East Wiltshire) (Prohibition and Restriction of Waiting, Taxi Rank Clearways and On Street Parking)</div> <div>Consolidation Order - A4361 clearway</div> <div>Crown copyright and database rights 2016 Ordnance Survey 100049050</div>						SCALE	1: 1250 @ A3	
							DATE	27/06/2016	
<div>Wiltshire Council</div> <div>County Hall, Bythesea Road,</div> <div>Trowbridge, Wiltshire.</div> <div>BA14 8JN</div>	<div><div>KEY</div><div><div><div><div></div><div>PARKING</div></div><div><div></div><div>RESIDENT PARKING</div></div><div><div></div><div>PAY AND DISPLAY</div></div><div><div></div><div>DISABLED PARKING</div></div><div><div></div><div>DOCTOR PARKING</div></div><div><div></div><div>MOTORCYCLE PARKING</div></div><div><div></div><div>LOADING</div></div><div><div></div><div>NO WAITING</div></div><div><div></div><div>NO WAITING AND NO LOADING</div></div><div><div></div><div>NO WAITING AND NO LOADING AT ANY TIME</div></div><div><div></div><div>MULTIPLE RESTRICTIONS</div></div><div><div></div><div>NO WAITING AT ANY TIME</div></div><div><div></div><div>NO WAITING AT ANY TIME AND NO LOADING</div></div><div><div></div><div>NO WAITING AT ANY TIME AND NO LOADING AT ANY TIME</div></div><div><div></div><div>PEDESTRIAN ZONE</div></div><div><div></div><div>TAXI CLEARWAY</div></div><div><div></div><div>CLEARWAY</div></div><div><div></div><div>ZONE</div></div><div><div></div><div>ZONE ROAD</div></div><div><div></div><div>EXPERIMENTAL RESTRICTIONS</div></div></div></div></div>						FILE	EWPA2016CONS	
							<div><div>N</div><div>W</div><div>E</div><div>S</div></div> <div>MAP SCHEDULE</div>	CL76	



<div><div>Wiltshire Council</div><div>Where everybody matters</div></div>	<div>The County of Wiltshire (Parishes of East Wiltshire) (Prohibition and Restriction of Waiting, Taxi Rank Clearways and On Street Parking)</div> <div>Consolidation Order - A4361 clearway</div> <div>Crown copyright and database rights 2016 Ordnance Survey 100049050</div>						SCALE	1: 1250 @ A3	
							DATE	27/06/2016	
<div>Wiltshire Council</div> <div>County Hall, Bythesea Road,</div> <div>Trowbridge, Wiltshire.</div> <div>BA14 8JN</div>	<div><div>KEY</div><div><div><div><div></div><div>PARKING</div></div><div><div></div><div>RESIDENT PARKING</div></div><div><div></div><div>PAY AND DISPLAY</div></div><div><div></div><div>DISABLED PARKING</div></div><div><div></div><div>DOCTOR PARKING</div></div><div><div></div><div>MOTORCYCLE PARKING</div></div><div><div></div><div>LOADING</div></div><div><div></div><div>NO WAITING</div></div><div><div></div><div>NO WAITING AND NO LOADING</div></div><div><div></div><div>NO WAITING AND NO LOADING AT ANY TIME</div></div><div><div></div><div>MULTIPLE RESTRICTIONS</div></div><div><div></div><div>NO WAITING AT ANY TIME</div></div><div><div></div><div>NO WAITING AT ANY TIME AND NO LOADING</div></div><div><div></div><div>NO WAITING AT ANY TIME AND NO LOADING AT ANY TIME</div></div><div><div></div><div>PEDESTRIAN ZONE</div></div><div><div></div><div>TAXI CLEARWAY</div></div><div><div></div><div>CLEARWAY</div></div><div><div></div><div>ZONE</div></div><div><div></div><div>ZONE ROAD</div></div><div><div></div><div>EXPERIMENTAL RESTRICTIONS</div></div></div></div></div>						FILE	EWPA2016CONS	
							<div><div>N</div><div>W</div><div>E</div><div>S</div></div>	MAP SCHEDULE	CM76



<div><div>Wiltshire Council</div><div>Where everybody matters</div></div>	<div>The County of Wiltshire (Parishes of East Wiltshire) (Prohibition and Restriction of Waiting, Taxi Rank Clearways and On Street Parking)</div> <div>Consolidation Order - A4361 clearway</div> <div>Crown copyright and database rights 2016 Ordnance Survey 100049050</div>						SCALE	1: 1250 @ A3	
							DATE	27/06/2016	
<div>Wiltshire Council</div> <div>County Hall, Bythesea Road,</div> <div>Trowbridge, Wiltshire.</div> <div>BA14 8JN</div>	<div>KEY</div> <div><div><div>PARKING</div><div>RESIDENT PARKING</div><div>PAY AND DISPLAY</div></div><div><div>DISABLED PARKING</div><div>DOCTOR PARKING</div><div>MOTORCYCLE PARKING</div><div>LOADING</div></div><div><div>NO WAITING</div><div>NO WAITING AND NO LOADING</div><div>NO WAITING AND NO LOADING AT ANY TIME</div><div>MULTIPLE RESTRICTIONS</div></div><div><div>NO WAITING AT ANY TIME</div><div>NO WAITING AT ANY TIME AND NO LOADING</div><div>NO WAITING AT ANY TIME AND NO LOADING AT ANY TIME</div><div>PEDESTRIAN ZONE</div></div><div><div>TAXI CLEARWAY</div><div>CLEARWAY</div><div>ZONE</div><div>ZONE ROAD</div></div><div><div>EXPERIMENTAL RESTRICTIONS</div></div></div>						FILE	EWPA2016CONS	
							<div><div>N</div><div>W</div><div>E</div><div>S</div></div> <div>MAP SCHEDULE</div> <div>CN76</div>		



<div><div>Wiltshire Council</div><div>Where everybody matters</div></div>	<div>The County of Wiltshire (Parishes of East Wiltshire) (Prohibition and Restriction of Waiting, Taxi Rank Clearways and On Street Parking)</div> <div>Consolidation Order - A4361 clearway</div> <div>Crown copyright and database rights 2016 Ordnance Survey 100049050</div>						SCALE	1: 1250 @ A3	
							DATE	27/06/2016	
<div>Wiltshire Council</div> <div>County Hall, Bythesea Road,</div> <div>Trowbridge, Wiltshire.</div> <div>BA14 8JN</div>	<div>KEY</div> <div><div><div><div></div><div>PARKING</div></div><div><div></div><div>RESIDENT PARKING</div></div><div><div></div><div>PAY AND DISPLAY</div></div><div><div></div><div>DISABLED PARKING</div></div><div><div></div><div>DOCTOR PARKING</div></div><div><div></div><div>MOTORCYCLE PARKING</div></div><div><div></div><div>LOADING</div></div><div><div></div><div>NO WAITING</div></div><div><div></div><div>NO WAITING AND NO LOADING</div></div><div><div></div><div>NO WAITING AND NO LOADING AT ANY TIME</div></div><div><div></div><div>MULTIPLE RESTRICTIONS</div></div><div><div></div><div>NO WAITING AT ANY TIME</div></div><div><div></div><div>NO WAITING AT ANY TIME AND NO LOADING</div></div><div><div></div><div>NO WAITING AT ANY TIME AND NO LOADING AT ANY TIME</div></div><div><div></div><div>PEDESTRIAN ZONE</div></div><div><div></div><div>TAXI CLEARWAY</div></div><div><div></div><div>CLEARWAY</div></div><div><div></div><div>ZONE</div></div><div><div></div><div>ZONE ROAD</div></div><div><div></div><div>EXPERIMENTAL RESTRICTIONS</div></div></div></div>						FILE	EWPA2016CONS	
							<div><div>N</div><div>W</div><div>E</div><div>S</div></div>	MAP SCHEDULE	CO76

EAST WILTSHIRE PARISHES - REVISION

LOCATION	ITEM	SCHEDULE NUMBER	OPERATIONAL DATE	OPERATIONAL	ORDER NUMBER	REVOKED DATE	REVOKED	REVOKED BY
	Front cover		01/10/2018	000-east-wiltshire-cover-2018-10-01				
	Area map		01/10/2018	00-east-wiltshire-area-2018-10-01				
	Articles		27/06/2016	01-east-wiltshire-articles-2016-06-27	Sealed order: 3013			
	Amendment 01		26/09/2016	02-east-wiltshire-amendment-01-2016-09-26	Sealed order: 3035			
	Amendment 02		05/06/2017	02-east-wiltshire-amendment-02-2017-06-05	Sealed order: 3080			
	Amendment 03		16/10/2017	02-east-wiltshire-amendment-03-2017-10-16	Sealed order: 3106			
	Amendment 04		01/10/2018	02-east-wiltshire-amendment-04-2018-10-01	Sealed order: 3161			
	Penalty Charge Notice 01		31/03/2008	05-east-wiltshire-penalty-01-2008-03-31	Order: 2468			
	Street gazetteer		01/10/2018	14-east-wiltshire-gazetteer-2018-10-01				
AVEBURY						AVEBURY		
	Overview (16 map schedules)		27/06/2016	15-east-wiltshire-avebury-overview-2016-06-27				
	Map schedule	DC75	27/06/2016	16-east-wiltshire-avebury-map-schedule-dc75-2016-06-27				
	Map schedule	DD75	27/06/2016	16-east-wiltshire-avebury-map-schedule-dd75-2016-06-27				
	Map schedule	DE75	27/06/2016	16-east-wiltshire-avebury-map-schedule-de75-2016-06-27				
	Map schedule	DF75	27/06/2016	16-east-wiltshire-avebury-map-schedule-df75-2016-06-27				
	Map schedule	DG73	27/06/2016	16-east-wiltshire-avebury-map-schedule-dg73-2016-06-27				
	Map schedule	DG74	27/06/2016	16-east-wiltshire-avebury-map-schedule-dg74-2016-06-27				
	Map schedule	DG75	27/06/2016	16-east-wiltshire-avebury-map-schedule-dg75-2016-06-27				
	Map schedule	DG76	27/06/2016	16-east-wiltshire-avebury-map-schedule-dg76-2016-06-27				
	Map schedule	DH73	27/06/2016	16-east-wiltshire-avebury-map-schedule-dh73-2016-06-27				
	Map schedule	DH76	27/06/2016	16-east-wiltshire-avebury-map-schedule-dh76-2016-06-27				
	Map schedule	DI76	27/06/2016	16-east-wiltshire-avebury-map-schedule-di76-2016-06-27				
	Map schedule	DJ74	27/06/2016	16-east-wiltshire-avebury-map-schedule-dj74-2016-06-27				
	Map schedule	DJ76	27/06/2016	16-east-wiltshire-avebury-map-schedule-dj76-2016-06-27				
	Map schedule	DJ77	27/06/2016	16-east-wiltshire-avebury-map-schedule-dj77-2016-06-27				
	Map schedule	DK74	27/06/2016	16-east-wiltshire-avebury-map-schedule-dk74-2016-06-27				
	Map schedule	DK75	27/06/2016	16-east-wiltshire-avebury-map-schedule-dk75-2016-06-27				
LUDGERSHALL						LUDGERSHALL		
	Overview (6 map schedules)		01/10/2018	17-east-wiltshire-ludgershall-overview-2018-10-01				
	Map schedule	FR107	01/10/2018	18-east-wiltshire-ludgershall-map-schedule-fr107-2018-10-01		27/06/2016	18-east-wiltshire-ludgershall-map-schedule-fr107-2016-06-27	Sealed order: 3161
	Map schedule	FR108	27/06/2016	18-east-wiltshire-ludgershall-map-schedule-fr108-2016-06-27				
	Map schedule	FS107	27/06/2016	18-east-wiltshire-ludgershall-map-schedule-fs107-2016-06-27				
	Map schedule	FS108	27/06/2016	18-east-wiltshire-ludgershall-map-schedule-fs108-2016-06-27				
	Map schedule	FS109	27/06/2016	18-east-wiltshire-ludgershall-map-schedule-fs109-2016-06-27				
	Map schedule	FT110	01/04/2016	18-east-wiltshire-ludgershall-map-schedule-ft116-2016-06-27				
MARKET LAVINGTON						MARKET LAVINGTON		
	Overview (3 map schedules)		01/10/2018	19-east-wiltshire-market-lavington-overview-2018-10-01				
	Map schedule	FF58	01/10/2018	20-east-wiltshire-market-lavington-map-schedule-ff58-2018-10-01		27/06/2016	20-east-wiltshire-market-lavington-map-schedule-fg58-2016-06-27	Sealed order: 3161
	Map schedule	FG57	27/06/2016	20-east-wiltshire-market-lavington-map-schedule-fg57-2016-06-27				
	Map schedule	FG58	27/06/2016	20-east-wiltshire-market-lavington-map-schedule-fg58-2016-06-27				

EAST WILTSHIRE PARISHES - REVISION

LOCATION	ITEM	SCHEDULE NUMBER	OPERATIONAL DATE	OPERATIONAL	ORDER NUMBER	REVOKED DATE	REVOKED	REVOKED BY
PEWSEY						PEWSEY		
	Overview (8 map schedules)		01/10/2018	21-east-wiltshire-pewsey-overview-2018-10-01				
	Map schedule	EK86	26/09/2016	22-east-wiltshire-pewsey-map-schedule-ek86-2016-09-26				
	Map schedule	EL86	16/10/2017	22-east-wiltshire-pewsey-map-schedule-el86-2017-10-16				
	Map schedule	EL87	01/10/2018	22-east-wiltshire-pewsey-map-schedule-el87-2018-10-01		26/09/2016	22-east-wiltshire-pewsey-map-schedule-el87-2016-09-26	Sealed order: 3161
	Map schedule	EL88	26/09/2016	22-east-wiltshire-pewsey-map-schedule-el88-2016-09-26				
	Map schedule	EM86	26/09/2016	22-east-wiltshire-pewsey-map-schedule-em86-2016-09-26				
	Map schedule	EM87	01/10/2019	22-east-wiltshire-pewsey-map-schedule-em87-2018-10-01		26/09/2016	22-east-wiltshire-pewsey-map-schedule-em87-2016-09-26	Sealed order: 3161
	Map schedule	EM88	26/09/2016	22-east-wiltshire-pewsey-map-schedule-em88-2016-09-26				
	Map schedule	EN87	01/10/2018	22-east-wiltshire-pewsey-map-schedule-en87-2018-10-01				
POTTERNE AND ROWDE						POTTERNE		
	Overview (8 map schedules)		01/10/2018	23-east-wiltshire-potterne-overview-2018-10-01				
	Map schedule	ED50	27/06/2016	24-east-wiltshire-potterne-map-schedule-ed50-2016-06-27				
	Map schedule	ED51	01/10/2018	24-east-wiltshire-potterne-map-schedule-ed51-2018-10-01				
	Map schedule	EG50	27/06/2016	24-east-wiltshire-potterne-map-schedule-eg50-2016-06-27				
	Map schedule	EH50	27/06/2016	24-east-wiltshire-potterne-map-schedule-eh50-2016-06-27				
	Map schedule	EI50	27/06/2016	24-east-wiltshire-potterne-map-schedule-ei50-2016-06-27				
	Map schedule	EI51	27/06/2016	24-east-wiltshire-potterne-map-schedule-ei51-2016-06-27				
	Map schedule	ER53	01/10/2018	24-east-wiltshire-potterne-map-schedule-er53-2018-10-01				
	Map schedule	ES54	01/10/2018	24-east-wiltshire-potterne-map-schedule-es54-2018-10-01				
ROUNDWAY AND BISHOPS CANNINGS						ROUNDWAY AND BISHOPS CANNINGS		
	Overview (12 map schedules)		05/06/2017	25-east-wiltshire-roundway-overview-2017-06-05				
	Map schedule	EC58	27/06/2016	26-east-wiltshire-roundway-map-schedule-ec58-2016-06-27				
	Map schedule	ED57	27/06/2016	26-east-wiltshire-roundway-map-schedule-ed57-2016-06-27				
	Map schedule	ED58	27/06/2016	26-east-wiltshire-roundway-map-schedule-ed58-2016-06-27				
	Map schedule	ED59	27/06/2016	26-east-wiltshire-roundway-map-schedule-ed59-2016-06-27				
	Map schedule	EE57	27/06/2016	26-east-wiltshire-roundway-map-schedule-ee57-2016-06-27				
	Map schedule	EF57	26/09/2016	26-east-wiltshire-roundway-map-schedule-ef57-2016-09-26				
	Map schedule	EF58	27/06/2016	26-east-wiltshire-roundway-map-schedule-ef58-2016-06-27				
	Map schedule	EI58	05/06/2017	26-east-wiltshire-roundway-map-schedule-ei58-2017-06-05				
	Map schedule	EI59	05/06/2017	26-east-wiltshire-roundway-map-schedule-ei59-2017-06-05				
	Map schedule	EL57	01/10/2018	26-east-wiltshire-roundway-map-schedule-el57-2018-10-01		27/06/2016	26-east-wiltshire-roundway-map-schedule-el57-2016-06-27	Sealed order: 3161
	Map schedule	EL58	01/10/2018	26-east-wiltshire-roundway-map-schedule-el58-2018-10-01		27/06/2016	26-east-wiltshire-roundway-map-schedule-el58-2016-06-27	Sealed order: 3161
	Map schedule	EM57	01/10/2018	26-east-wiltshire-roundway-map-schedule-em57-2018-10-01		27/06/2016	26-east-wiltshire-roundway-map-schedule-em57-2016-06-27	Sealed order: 3161
A361 CLEARWAY						A361 CLEARWAY - AVEBURY AND BISHOPS CANNINGS PARISHES		
	Overview (25 map schedules)		27/06/2016	27-east-wiltshire-a361-clearway-overview-2016-06-27				
	Map schedule	DJ70	27/06/2016	28-east-wiltshire-a361-clearway-map-schedule-dj70-2016-06-27				
	Map schedule	DJ71	27/06/2016	28-east-wiltshire-a361-clearway-map-schedule-dj71-2016-06-27				
	Map schedule	DK69	27/06/2016	28-east-wiltshire-a361-clearway-map-schedule-dk69-2016-06-27				
	Map schedule	DK70	27/06/2016	28-east-wiltshire-a361-clearway-map-schedule-dk70-2016-06-27				
	Map schedule	DL68	27/06/2016	28-east-wiltshire-a361-clearway-map-schedule-dl68-2016-06-27				
	Map schedule	DL69	27/06/2016	28-east-wiltshire-a361-clearway-map-schedule-dl69-2016-06-27				
	Map schedule	DM67	27/06/2016	28-east-wiltshire-a361-clearway-map-schedule-dm67-2016-06-27				
	Map schedule	DM68	27/06/2016	28-east-wiltshire-a361-clearway-map-schedule-dm68-2016-06-27				
	Map schedule	DN66	27/06/2016	28-east-wiltshire-a361-clearway-map-schedule-dn66-2016-06-27				
	Map schedule	DN67	27/06/2016	28-east-wiltshire-a361-clearway-map-schedule-dn67-2016-06-27				
	Map schedule	DO65	27/06/2016	28-east-wiltshire-a361-clearway-map-schedule-do65-2016-06-27				
	Map schedule	DO66	27/06/2016	28-east-wiltshire-a361-clearway-map-schedule-do66-2016-06-27				

EAST WILTSHIRE PARISHES - REVISION

LOCATION	ITEM	SCHEDULE NUMBER	OPERATIONAL DATE	OPERATIONAL	ORDER NUMBER	REVOKED DATE	REVOKED	REVOKED BY
	Map schedule	DP64	27/06/2016	28-east-wiltshire-a361-clearway-map-schedule-dp64-2016-06-27				
	Map schedule	DP65	27/06/2016	28-east-wiltshire-a361-clearway-map-schedule-dp65-2016-06-27				
	Map schedule	DQ64	27/06/2016	28-east-wiltshire-a361-clearway-map-schedule-dq64-2016-06-27				
	Map schedule	DR63	27/06/2016	28-east-wiltshire-a361-clearway-map-schedule-dr63-2016-06-27				
	Map schedule	DR64	27/06/2016	28-east-wiltshire-a361-clearway-map-schedule-dr64-2016-06-27				
	Map schedule	DS63	27/06/2016	28-east-wiltshire-a361-clearway-map-schedule-ds63-2016-06-27				
	Map schedule	DT62	27/06/2016	28-east-wiltshire-a361-clearway-map-schedule-dt62-2016-06-27				
	Map schedule	DT63	27/06/2016	28-east-wiltshire-a361-clearway-map-schedule-dt63-2016-06-27				
	Map schedule	DU62	27/06/2016	28-east-wiltshire-a361-clearway-map-schedule-du62-2016-06-27				
	Map schedule	DV62	27/06/2016	28-east-wiltshire-a361-clearway-map-schedule-dv62-2016-06-27				
	Map schedule	DW61	27/06/2016	28-east-wiltshire-a361-clearway-map-schedule-dw61-2016-06-27				
	Map schedule	DW62	27/06/2016	28-east-wiltshire-a361-clearway-map-schedule-dw62-2016-06-27				
	Map schedule	DX61	27/06/2016	28-east-wiltshire-a361-clearway-map-schedule-dx61-2016-06-27				
A4361 CLEARWAY						A4361 CLEARWAY - BROAD HINTON AND WINTERBOURNE BASSETT PARISHES		
	Overview (16 map schedules)		27/06/2016	29-east-wiltshire-a4361-clearway-overview-2016-06-27				
	Map schedule	CC79	27/06/2016	30-east-wiltshire-a4361-clearway-map-schedule-cc79-2016-06-27				
	Map schedule	CD78	27/06/2016	30-east-wiltshire-a4361-clearway-map-schedule-cd78-2016-06-27				
	Map schedule	CD79	27/06/2016	30-east-wiltshire-a4361-clearway-map-schedule-cd79-2016-06-27				
	Map schedule	CE78	27/06/2016	30-east-wiltshire-a4361-clearway-map-schedule-ce78-2016-06-27				
	Map schedule	CF77	27/06/2016	30-east-wiltshire-a4361-clearway-map-schedule-cf77-2016-06-27				
	Map schedule	CF78	27/06/2016	30-east-wiltshire-a4361-clearway-map-schedule-cf78-2016-06-27				
	Map schedule	CG77	27/06/2016	30-east-wiltshire-a4361-clearway-map-schedule-cg77-2016-06-27				
	Map schedule	CH77	27/06/2016	30-east-wiltshire-a4361-clearway-map-schedule-ch77-2016-06-27				
	Map schedule	CI77	27/06/2016	30-east-wiltshire-a4361-clearway-map-schedule-ci77-2016-06-27				
	Map schedule	CJ77	27/06/2016	30-east-wiltshire-a4361-clearway-map-schedule-cj77-2016-06-27				
	Map schedule	CK76	27/06/2016	30-east-wiltshire-a4361-clearway-map-schedule-ck76-2016-06-27				
	Map schedule	CK77	27/06/2016	30-east-wiltshire-a4361-clearway-map-schedule-ck77-2016-06-27				
	Map schedule	CL76	27/06/2016	30-east-wiltshire-a4361-clearway-map-schedule-cl76-2016-06-27				
	Map schedule	CM76	27/06/2016	30-east-wiltshire-a4361-clearway-map-schedule-cm76-2016-06-27				
	Map schedule	CN76	27/06/2016	30-east-wiltshire-a4361-clearway-map-schedule-cn76-2016-06-27				
	Map schedule	CO76	27/06/2016	30-east-wiltshire-a4361-clearway-map-schedule-co76-2016-06-27				