

MAP BASED TRAFFIC REGULATION ORDER (MBTRO)

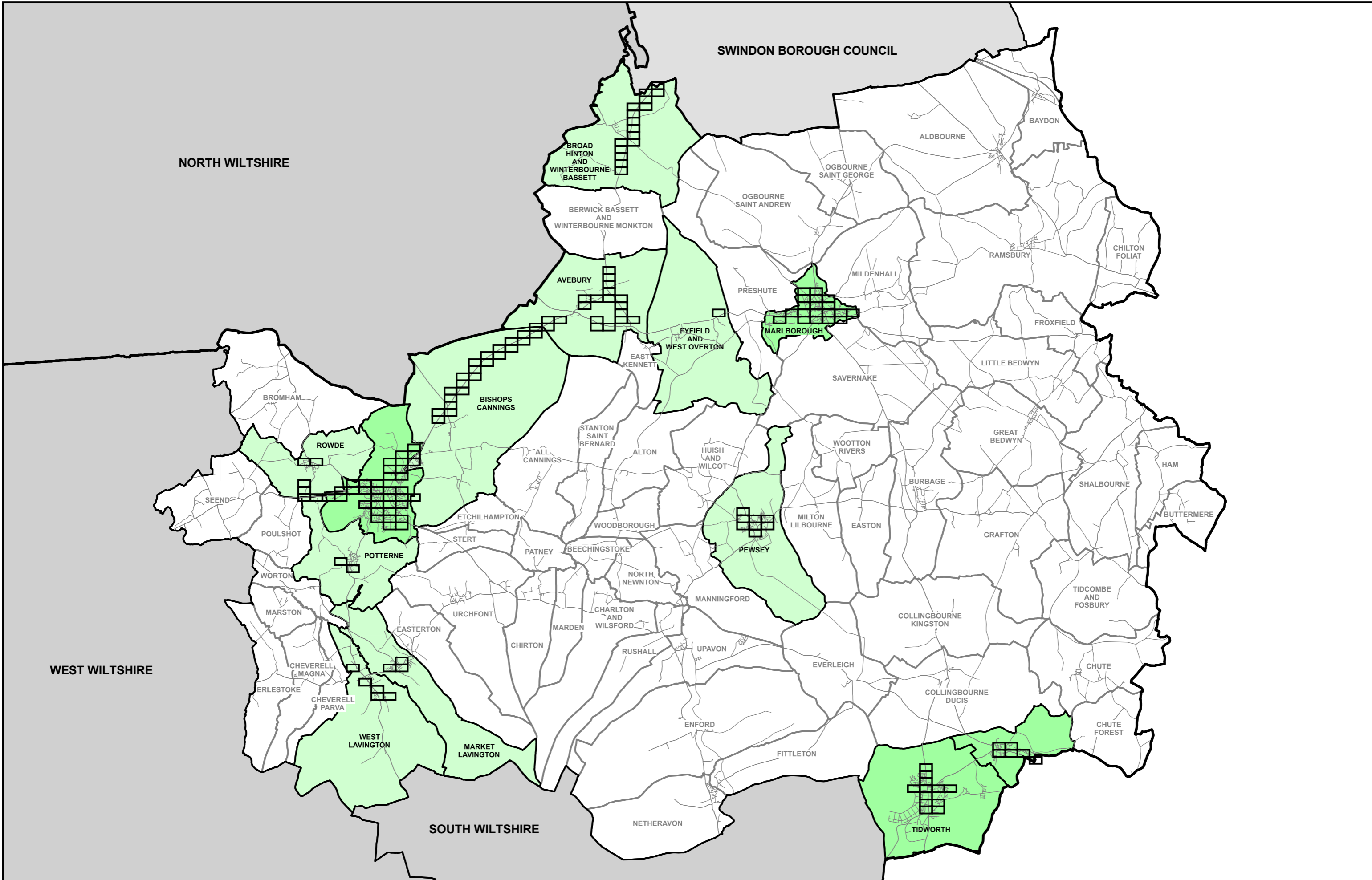
THE COUNTY OF WILTSHIRE (PARISHES OF EAST WILTSHIRE) (PROHIBITION AND RESTRICTION OF WAITING, TAXI RANK CLEARWAYS AND ON STREET PARKING) CONSOLIDATION ORDER 2016

PARISHES: -

AVEBURY, BISHOPS CANNINGS, BROAD HINTON AND WINTERBOURNE BASSETT,
FYFIELD AND WEST OVERTON, LUDGERSHALL, MARKET LAVINGTON, PEWSEY,
POTTERNE AND ROWDE AND WEST LAVINGTON





CLEARWAYS: -

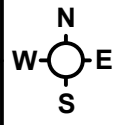
A361 CLEARWAY – AVEBURY AND BISHOPS CANNINGS
A4361 CLEARWAY – BROAD HINTON AND WINTERBOURNE BASSETT



Wiltshire Council
 County Hall, Bythesea Road,
 Trowbridge, Wiltshire.
 BA14 8JN

THE COUNTY OF WILTSHIRE
EAST WILTSHIRE
TOWN, PARISH AND MAP SCHEDULE AREAS
 Crown copyright and database rights 2024 Ordnance Survey 100049050

KEY	
	TOWN CONSOLIDATION ORDER AREAS
	PARISH CONSOLIDATION ORDER AREA
	PARISH AREAS WITH NO MAP SCHEDULES
	MAP SCHEDULE AREA

SCALE	1:140000	
DATE	22/04/2024	

WILTSHIRE COUNCIL**ROAD TRAFFIC REGULATION ACT 1984**
TRAFFIC MANAGEMENT ACT 2004**THE COUNTY OF WILTSHIRE (PARISHES OF EAST WILTSHIRE) (PROHIBITION AND RESTRICTION OF WAITING, TAXI RANK CLEARWAYS AND ON STREET PARKING) CONSOLIDATION ORDER 2016**

The Council of the County of Wiltshire in exercise of its powers under Sections 1, 2, 4, 32, 35, 53 63A and Part IV of Schedule 9 of the Road Traffic Regulation Act 1984 (hereinafter referred to as "the Act of 1984") as amended and the Traffic Management Act 2004 (hereinafter referred to as "the Act of 2004") as amended and of all other enabling powers and after consultation with the Chief Officer of Police in accordance with Part III of Schedule 9 to the Act of 1984 hereby makes the following Order.

PART I – GENERAL**Commencement and Citation**

1. This Order shall come into operation on 27th June 2016 and may be cited as The County of Wiltshire (Parishes of East Wiltshire) (Prohibition and Restriction of Waiting, Taxi Rank Clearways and On Street Parking) Consolidation Order 2016.

Revocations

2. The following Orders are hereby revoked:

The County of Wiltshire (Parishes in the District of Kennet) (Prohibition and Restriction of Waiting, Clearways and On Street Parking) Consolidation Order 2006;

The County of Wiltshire (Parishes in the District of Kennet) (Prohibition and Restriction of Waiting, Clearways and On Street Parking) Consolidation Order 2006 (Amendment No.1) Order 2007;

The County of Wiltshire (Parishes in the District of Kennet) (Prohibition and Restriction of Waiting, Clearways and On Street Parking) Consolidation Order 2006 (Amendment No.3) Order 2008;

The County of Wiltshire (Parishes in the District of Kennet) (Prohibition and Restriction of Waiting, Clearways and On Street Parking) Consolidation Order 2006 (Amendment No.4) Order 2008;

The County of Wiltshire (Parishes in the District of Kennet) (Prohibition and Restriction of Waiting, Clearways and On Street Parking) Consolidation Order 2006 (Amendment No.5) Order 2009;

The County of Wiltshire (Parishes in the District of Kennet) (Prohibition and Restriction of Waiting, Clearways and On Street Parking) Consolidation Order 2006 (Amendment No.6) Order 2009;

The County of Wiltshire (Parishes in the District of Kennet) (Prohibition and Restriction of Waiting, Clearways and On Street Parking) Consolidation Order 2006 (Amendment No.7) Order 2010;

The County of Wiltshire (Parishes in the District of Kennet) (Prohibition and Restriction of Waiting, Clearways and On Street Parking) Consolidation Order 2006 (Amendment No.8) Order 2011;

The County of Wiltshire (Parishes in the District of Kennet) (Prohibition and Restriction of Waiting, Clearways and On Street Parking) Consolidation Order 2006 (Amendment No.9) Order 2011;

The County of Wiltshire (Parishes in the District of Kennet) (Prohibition and Restriction of Waiting, Clearways and On Street Parking) Consolidation Order 2006 (Amendment No.10) Order 2012;

The County of Wiltshire (Parishes in the District of Kennet) (Prohibition and Restriction of Waiting, Clearways and On Street Parking) Consolidation Order 2006 (Amendment No.11) Order 2012;

The County of Wiltshire (Parishes in the District of Kennet) (Prohibition and Restriction of Waiting, Clearways and On Street Parking) Consolidation Order 2006 (Amendment No.12) Order 2012;

The County of Wiltshire (Parishes in the District of Kennet) (Prohibition and Restriction of Waiting) Consolidation Order 2006 (Amendment No.13) Order 2014

The County of Wiltshire (District of Kennet) (Civil Parking Enforcement) Amendment Order 2008

Interpretation

3(1) In this Order, except where the context otherwise requires, the following expressions have the meanings hereby respectively assigned to them:-

“Civil Enforcement Officer” has the meaning defined in Article 76(1) of the Act of 2004

“delivering” and “collecting” in relation to any goods includes checking the goods for the purpose of their delivery or collection

“disabled persons vehicle” means a vehicle lawfully displaying a disabled persons badge

“disabled persons badge” means a badge issued by a local authority in the form prescribed by Regulations 7 and 11 of the Disabled Persons (Badges for Motor Vehicles) (England) Regulations 2000

“disabled persons bay” means a road or length of road designated for the leaving of vehicles as indicated by appropriate road markings designating that bay as reserved for disabled blue badge holders

“driver” in relation to a vehicle waiting in a parking place or on a road or length of road, means the person driving the vehicle at the time it was left in that parking place or road or length of road

“goods” includes postal packets of any description

“goods vehicle” has the meaning defined in the Traffic Signs Regulations and General Directions 2002

“hackney carriage” means a vehicle licensed under Section 37 of the Town Police Clauses Act 1847, or Section 6 of the Metropolitan Public Carriage Act 1869(b) or under any similar enactment

“lay-by” in relation to a main carriageway, means any area intended for the use of waiting of vehicles at the side of the main carriageway

“loading bay area” means the part of a road authorised by this Order to be used as a loading and unloading only area and indicated by sign diagram number 660.4 as defined in Schedule 2 of the Traffic Signs Regulations and General Directions 2002

“main carriageway” means any carriageway of a road used primarily by through traffic and excludes any lay-by

“medical practitioner” means a fully registered medical practitioner within the meaning of the Medical Act 1983

“Medical Practitioner’s Parking Permit” means a permit bearing the words “Medical Practitioner” (and includes the name and address of the surgery) issued by Wiltshire Council or its agent to a Medical Practitioner for use in a designated Doctor parking bay identified on the plans attached to this Order

“motor cycle” and “invalid carriage” and “passenger vehicle” have the same meaning as defined in Section 136 of the Act of 1984

“parking place” means a road or length of road designated for the leaving of vehicles as indicated by appropriate road markings

“parking bay” means an area contained within a parking place as indicated by the appropriate road markings

“parking disc” has the same meaning as provided in the Local Authorities’ Traffic Orders (Exemptions for Disabled Persons) (England) Regulations 2000

“Parking Ticket” means a parking ticket, season ticket, residents parking permit or waiver of any kind (including medical practitioner waiver, Tradesman’s Waiver and Daily Visitor’s Parking Cards)

“permitted hours” means the hours identified for permitted parking (including parking in a disabled parking bay or in a loading bay area) on the plans attached to this Order but excluding any such day that is Christmas Day, Good Friday or a Bank Holiday not being a Public Holiday

“public service vehicle” has the meaning defined in Section 1 of the Public Passenger Vehicles Act 1981

"relevant position" means:-

- (a) A vehicle displays a disabled persons badge, parking permit, or ticket issued in accordance with this Order in the relevant position if:
- (i) it is exhibited in or on the front windscreen, on the dashboard or fascia of the vehicle; or
 - (ii) where the vehicle is not fitted with a dashboard or fascia, the badge, permit or ticket is exhibited in a conspicuous position at the front of the vehicle

so that the front of the badge, permit or ticket (showing any Serial numbers, time, date and expiry or purchase details) is clearly legible from the front of the outside of the vehicle

- (b) A vehicle displays a parking disc in the relevant position if:
- (i) the disc is exhibited on the dashboard or fascia of the vehicle; or
 - (ii) where the vehicle does not have a dashboard or fascia, the disc is exhibited in a conspicuous position on the vehicle

so that, when marked to show the quarter-hour period during which a period of waiting began, that period is clearly legible from the outside of the vehicle.

“taxi” has the same meaning given by Regulation 4 of the Traffic Signs Regulations and General Directions 2002 and “taxi rank” means an area of carriageway reserved for use by taxis waiting to pick up passengers

“telecommunications apparatus” has the same meaning as in Schedule 2 of the Telecommunications Act 1984

“the Council” means the authority known as Wiltshire Council

“traffic sign” means a sign of any size, colour and type prescribed or authorised under, or having effect as though prescribed or authorised under Section 64 of the Act of 1984

“Virtual Parking Permit” means an electronic record of parking ticket, permit or waiver issued and confirmed by Wiltshire Council to exempt a vehicles from a restriction under the terms and charges applicable at the time of issue

“waiver” means a formal document issued by Wiltshire Council to exempt a vehicle from a restriction under the terms and charges applicable at the time of issue

- (3) For the purpose of this Order the prohibitions and restrictions contained in the Articles to this Order and shown on the attached plans shall apply to the full extent of the public highway, with the exception of Clearways which apply to the extent of the carriageway.

- (4) For the purpose of this Order a vehicle shall be taken as waiting on a length of road if any point on that length of road is below the vehicle or its load (if any).
- (5) The prohibitions imposed by this Order shall be in addition to and not in derogation of any restriction, prohibition or requirement imposed by any Regulations or Orders made or having effect as if made under the Act of 1984, or by or under any other enactment.
- (6) Insofar as any provision of this Order conflicts with the effect of markings placed on the carriageway, as specified under Regulation 29(1) of The Traffic Signs Regulations and General Directions 2002 (“TSRGD”) conveying the existence of a ‘bus stop/clearway’ as defined by Part 1 of Schedule 19 of TSRGD then the effect of those markings and the existence of that bus stop/clearway shall prevail.
- (7) For the purposes of this Order, Wiltshire Council accepts no responsibility for any inaccuracies contained in the Ordnance Survey data relied upon in the preparation of the plans attached to this Order. Where a restriction applies to the edge of a length of carriageway or highway (adjacent to the kerb) that restriction will continue to apply to the actual edge of carriageway or highway irrespective of changes to either the carriageway width or to the underlying Ordnance Survey data.

PART II

GENERAL PROVISIONS RELATING TO WAITING, LOADING AND TAXI RANK CLEARWAY RESTRICTIONS

4. Save as provided in Articles 7, 8, 9, 10 and 11 of this Order no person shall, except upon the direction or with the permission of a Police Constable in uniform or of a Civil Enforcement Officer cause or permit any vehicle (and/or drawn trailer) to wait on the roads or sides of the roads subject to restrictions identified as No Waiting during a specified time limit, for the periods identified on the plans attached to this Order.
5. Save as provided in Articles 7 and 8 of this Order no person shall, except upon the direction or with the permission of a Police Constable in uniform or of a Civil Enforcement Officer cause or permit any vehicle to load or unload in the roads or sides of the roads identified as No Loading, and for the periods identified on the plans attached to this Order.
6. Save as provided in Articles 7(c), 7(d), 7(f) and 7(g) of this Order, no person shall, except upon the direction or with the permission of a Police Constable in uniform or of a Civil Enforcement Officer cause or permit a vehicle, other than a taxi to stop or wait in a taxi rank area in the roads or sides of the roads identified as No Stopping Except Taxis for the periods identified on the plans attached to this Order.
7. Nothing in Articles 4, 5 and 6 of this Order shall render it unlawful to cause or permit any vehicle to wait in any of the roads, lengths of road or on the sides of road identified in the plans attached to this Order for so long as may be necessary to enable:
 - (a) a person to board or alight from the vehicle;
 - (b) goods to be loaded onto or unloaded from the vehicle provided that loading is carried out in one continuous operation and that no vehicle shall so wait on any of the lengths of road identified on the plans attached to this Order where loading and unloading is prohibited on such days and times so identified on the aforementioned plans;
 - (c) the vehicle, if it cannot conveniently be used for such purpose in any other road, to be used for the purpose of any building operation, demolition or excavation, or the maintenance or improvement or reconstruction of the said lengths or sides of road or any works connected with any sewer, main, pipe or apparatus for the supply of gas, water or electricity or of any telecommunications apparatus;
 - (d) the vehicle, if it cannot conveniently be used for such purpose in any other road, to be used in the service of the local authority in pursuance of statutory powers or duties;
 - (e) the vehicle of a universal service provider (as defined in Section 4(3) and (4) of the Postal Services Act 2000) to be used for the purpose of delivering and/or collecting mail;

- (f) the vehicle to be used in the service of the Police, Fire & Rescue Service or Ambulance Service;
 - (g) the vehicle to be used in any case where the person in control of the vehicle:
 - (i) is required by law to stop or wait or is permitted to stop or wait by a Police Officer in uniform;
 - (ii) is obliged to stop so as to prevent an accident; or
 - (iii) is prevented from proceeding by circumstances outside his control
 - (h) the vehicle to be loaded or unloaded whilst it is in actual use in connection with the removal of furniture and effects from one office or dwelling house to another or to such premises from a depository or from such premises to a depository notwithstanding anything contained in paragraph (b) above as to waiting in the roads or sides of the roads identified and for the periods identified on the plans attached to this Order;
 - (i) a security vehicle to be used in the course of delivering or collecting cash to/from properties in any of the lengths of road identified on the plans attached to this Order and being a vehicle specifically designed for that purpose.
8. Nothing in Articles 4 and 5 of this Order shall apply to any vehicle:
- (a) being used as part of a wedding or funeral cortege or otherwise in connection with a wedding or funeral; or
 - (b) being licensed as a hackney carriage whilst waiting at a duly authorised taxi rank as marked on the carriageway.
9. Nothing in Article 4 of this Order shall render it unlawful to cause or permit a disabled persons vehicle which displays in the relevant position a disabled persons badge and a parking disc (on which the driver, or other person in charge of the vehicle, has marked the time at which the period of waiting began) to wait in any of the lengths of road referred to in those Articles for a period not exceeding three hours (not being a period separated by an interval of less than one hour from a previous period of waiting by the same vehicle in the same length of road).
10. Nothing in Article 4 of this Order shall prevent any person from causing or permitting any vehicle to wait in any of the lengths of road referred to in that Article provided permission has been obtained from Wiltshire Council by means of a waiver to be displayed in the front or nearside of the vehicle and which includes information to enable the driver to be contacted in an emergency and providing that an obstruction is not caused by so doing and that the vehicle is moved if the driver is requested to do so by a Police Officer in uniform or Civil Enforcement Officer.
11. Nothing in Article 4 of this Order shall render it unlawful for a taxi to stop or wait in any of the lengths of road identified as No Waiting Except Taxis on the plans attached to this Order.

PART III

GENERAL PROVISIONS RELATING TO THE USE OF ON-STREET PARKING PLACES, LOADING BAY AREAS AND DOCTORS BAYS

12. The parts of the roads identified as Parking places on the plans attached to this Order are authorised to be used, subject to the following provisions of this Order by the class of vehicle specified, if none specified then all classes of vehicle, on such days and during such permitted hours as identified on the plans attached to this Order and in such positions as indicated by the appropriate road markings. Parking places shall operate at all times unless otherwise specified in the Articles to this Order
13. (1) Nothing in Article 12 of this Order shall restrict the power of the Council, for preventing obstruction of the streets, by order on the occasion of any public markets or fairs or of any public procession, rejoicing or illumination, or where the streets are thronged or liable to be obstructed, to close any parking places or part thereof;

- (2) Nothing in Article 12 of this Order shall prevent the Council, by notice displayed at any parking place:
 - (a) from closing that parking place or any part thereof for any period while any works are being executed therein or adjacent thereto or whilst that parking place or any part thereof is required for use for some special purpose;
 - (b) from setting aside for use only by specially authorised vehicles of any part(s) of that parking place on all days or on certain days or during certain parts of certain days.
- 14 Nothing in Article 12 of this Order shall apply so as to prevent any person from causing any vehicle to wait in the parking place specified in that Article if the vehicle is being used in connection with the provisions contained within Article 7(c), (d) and (f) of this Order.
15. Where in the roads or sides of the roads identified on the plans attached to this Order a parking place is described as available for vehicles of a specified class, a specified position, or a specified day, the driver of a vehicle shall not permit it to wait in that parking place:
 - (a) unless it is of the specified class appropriate to that parking place and that specified day and;
 - (b) otherwise than wholly within the limits of a parking bay marked out in that parking place as indicated by white line carriageway markings.
16. (1) The driver of a vehicle shall not permit it to wait in a parking place for longer than the maximum period permitted for waiting specified in relation to that parking place and as identified on the plans attached to this Order; and
 - (2) When a vehicle has left a parking place after waiting thereon, the driver thereof shall not within the period specified in relation to that parking place and as identified on the plans attached to this Order after its leaving permit it to wait again upon that parking place.
17. The driver of a vehicle drawing a trailer shall not permit the vehicle or the trailer to wait in a parking place unless they have been disconnected and for the purpose of this Order the vehicle and the trailer shall be deemed to be separate vehicles and the driver shall be deemed to be the driver of each of the said vehicles.
18. The driver of a vehicle being an invalid carriage, or a disabled persons vehicle which displays in the relevant position a disabled persons badge, shall be exempt from any limitation on time when left in a parking place (not being a designated disabled parking bay, Doctors bay or loading bay area) identified on the plans attached to this Order.
19. The driver of a vehicle displaying at its front or nearside a valid waiver issued by Wiltshire Council shall be exempt from any limitation of time in the lengths of road or on any of the sides of road identified as Parking places identified on the plans attached to this Order when left in a parking place.
20. Notwithstanding the foregoing provisions of this part of the Order, any vehicle may wait during the permitted hours in a parking place (other than a parking place or part thereof the use of which has been suspended under Article 21 of this Order) for so long as may be necessary if:-
 - (a) the vehicle is a vehicle used for Police, Fire & Rescue Service or Ambulance purposes, or a vehicle (other than a passenger vehicle) in the service of a local authority or its agent which is being used in pursuance of statutory powers or duties to maintain the highway;
 - (b) the vehicle (not being a passenger vehicle) is waiting to enable it to be used for the purpose of any building operation, demolition or excavation in or adjacent to the parking place or the maintenance or improvement of the parking place or any works connected with any sewer, main, pipe or apparatus for the supply of gas, water or electricity or of any telecommunications apparatus;

- (c) the vehicle (not being a passenger vehicle) is in actual use in connection with the removal of furniture from one business or dwelling house to another or the removal of furniture from such premises to a depository or to such premises from a depository.

Power to Suspend Use of Parking Places

21. (1) Any person authorised by the Council may suspend the use of a parking place or any part thereof whenever the Council considers such suspension reasonably necessary:-
- (a) for the purpose of facilitating the movement of traffic or promoting its safety; or
- (b) for any purpose specified in Articles 13 and 20(b) of this Order;
- (2) A Police Officer in uniform may suspend for not longer than twenty-four hours the use of a parking place or any part thereof whenever he considers such suspension reasonably necessary for the purpose of facilitating the movement of traffic or promoting its safety.
- (3) Any person suspending the use of a parking place or any part thereof in accordance with the provisions of paragraph (1) or paragraph (2) of this Article shall thereupon place or cause to be placed in or adjacent to that parking place or the part thereof the use of which is suspended, a traffic sign indicating that waiting by vehicles is prohibited.
- (4) No person shall cause or permit a vehicle to be left in any part of a parking place during such period as either there is in or adjacent to that part of a parking place a traffic sign placed in pursuance of paragraph (3) of this Article.
22. Provided that nothing in Article 21(1) of this Order shall render it unlawful to cause or permit a vehicle to be left in a parking place if it is being used:
- (a) for the Fire & Rescue Service, ambulance or Police purposes or in the service of a local authority or its agents in pursuance of its statutory powers and duties to maintain the highway;
- (b) or if the vehicle is left with the permission of the person suspending the use of the parking place or part thereof in pursuance of Article 21(1) of this Order, a Police Constable in uniform or of a person authorised in that behalf by the Council.
23. Subject to the proviso hereto, when a vehicle is left in a parking place in contravention of any of the provisions contained in Articles 15, 16, 21(4) and 26 of this Order, a person authorised in that behalf by the Council may remove the vehicle or arrange for it to be removed from that parking place provided that when a vehicle is waiting in the parking place in contravention of the provisions of Article 15(b) of this Order, a person authorised in that behalf by the Council may alter or cause to be altered the position of the vehicle in order that its position shall comply with that provision.
24. Any person removing a vehicle or altering its position by virtue of the last preceding Article of this Order may do so by towing or driving the vehicle or in such other manner as he may think necessary to enable him to remove it as aforesaid and may take such measures in relation to the vehicle as necessary to enable the vehicle to be removed or to alter the position of the vehicle as the case may be and shall make such arrangements as may be reasonably necessary for the safe custody of the vehicle.

PART IV**LOADING BAY AREAS**
PROVISIONS RELATING TO LOADING BAY AREAS

25. (1) The parts of the roads identified on the plans attached to this Order as Loading are authorised to be used, subject to the following provisions of this Order, as loading bay areas for vehicles, in such positions and on such days and during such permitted hours as identified on the plans attached to this Order for the purpose of loading and unloading only.
- (2) Nothing in paragraph (1) of this Article shall apply so as to prevent any person from causing any vehicle to wait in the loading bay area specified in that paragraph if the vehicle is being used in connection with the provisions contained within Article 7(c), (d) and (f) of this Order.
26. The driver of a vehicle shall not permit it to wait in a loading bay area for longer than is necessary to enable goods to be loaded or unloaded from a vehicle.
27. Subject to the proviso hereto, when a vehicle is left in the loading bay area in contravention of the provision contained in Article 26 of this Order, a person authorised in that behalf by the Council may remove the vehicle or arrange for it to be removed from that loading bay area.

PART V**DESIGNATED PARKING PLACES FOR DISABLED PERSONS**

28. (1) The parts of the roads identified as Disabled parking on the plans attached to this Order and therein designated 'Disabled badge holders only' may be used, subject to the provisions of this part of the Order, as parking places for disabled persons vehicles, in such positions and on such days and during such permitted hours as so identified.
- (2) Where within a parking place, there is a sign or surface marking which indicates that a parking bay is available only for a disabled persons vehicle, the driver of a vehicle shall not permit it to wait in the parking bay unless the vehicle is a disabled persons vehicle.
29. The driver of a vehicle shall exhibit a parking disc on the vehicle in the relevant position and set the disc to indicate a quarter-hour period during which the vehicle arrived at the disabled persons bay.
30. (a) The driver of a vehicle shall not permit it to wait continuously in a disabled persons bay for longer than the maximum period permitted for waiting specified in relation to that parking place and as identified on the plans attached to this Order, such period being calculated as commencing from the later time indicated on the parking disc set in accordance with the provisions of Article 29 of this Order and when the vehicle has left that parking place after waiting therein shall not within the period specified in relation to that parking place and identified on the plans attached to this Order after its waiting return to that parking place.
- (b) Where a parking disc exhibited in pursuance of this Order on a vehicle waiting in a disabled persons bay is showing a quarter-hour period, the later time indicated by the disc showing the end of that period shall be treated as evidence that the vehicle has been waiting in that parking place since that later time.

No person shall:-

31. (a) After the parking disc exhibited on a vehicle has been set in accordance with Article 29 of this Order, alter the indications given by that parking disc whilst the said vehicle remains in the disabled persons bay; or
- (b) knowingly exhibit on any vehicle any parking disc which has been altered, defaced, mutilated or added to or upon which the figures or particulars have become illegible.
- (c) It shall be assumed, unless the contrary is shown, that the parking disc

mentioned in Article 29 is an approved device.

PART VI

PROVISIONS RELATION TO VIRTUAL PARKING PERMITS

32. Where in this Order there is a requirement or option to obtain a Parking Ticket, this requirement or option may be discharged by the obtaining of a Virtual Parking Permit, as an alternative to any method set out in this Order.
33. A Virtual Parking Permit may be obtained by any of the methods provided from time to time by the Council and to be valid must be registered on an account in an electronic database approved by the Council and an indication that payment has been made and the parking period for which payment has been made shall either;
- (a) appear on a hand-held device; or
 - (b) be obtained by a Civil Enforcement Officer contacting the service provider.
34. Without prejudice to the provisions of this Order, if at any time while a vehicle is left in a parking place there is no indication as set out in Article 33 to this Order that payment of the charge for a Parking Ticket has been made using the Virtual Parking Permit system, or there is an indication that the parking period for which payment was made has expired, it shall be presumed, unless the contrary is proved, that either:
- (a) the charge for the Parking Ticket has not been duly paid in respect of that vehicles; or
 - (b) the parking period for which payment was made had already expired.
35. Where a Virtual Parking Permit has been obtained as an alternative to a Parking Ticket and remains valid, any requirement in this Order for the Parking Ticket to be displayed on the vehicles to which it relates shall not apply.
36. Any other provisions in this Order relating to the validity of a Parking Ticket shall except where the context otherwise provides apply to a Virtual Parking Ticket.

PART VII

CONTRAVENTION OF RESTRICTIONS

37. Where a vehicle has been left in contravention of the restrictions imposed by this Order, a Penalty Charge shall be incurred, the amount of which will be set by Wiltshire Council under the provisions of the Act of 2004 relating to the Civil Enforcement Areas and Special Enforcement Areas.
38. Where a Penalty Charge is payable, a Penalty Charge Notice shall be issued by a Civil Enforcement Officer in accordance with the Act of 2004.

Manner of Payment of Penalty Charge Notice

39. The Penalty Charge shall be paid within 28 days payable to Wiltshire Council under the terms referred to in the said Notice.

Restriction on Removal of Penalty Charge Notice

40. Where a notice has been attached to a vehicle in accordance with the provisions of the Act of 2004, no person not being the driver of the vehicle or duly authorised representative of the Council shall remove the notice from the vehicle unless authorised to do so by the driver.

THE COMMON SEAL of WILTSHIRE COUNCIL was hereunto affixed this 14th day of June 2016
in the presence of:

seal-83774

WILTSHIRE COUNCIL**THE COUNTY OF WILTSHIRE (PARISHES OF EAST WILTSHIRE) (PROHIBITION AND RESTRICTION OF WAITING, TAXI RANK CLEARWAYS AND ON STREET PARKING) CONSOLIDATION ORDER 2016 (AMENDMENT NO.1) ORDER 2016**

The Council of the County of Wiltshire in exercise of its powers under Sections 1, 2, 4, 32, 35, 53 63A and Part IV of Schedule 9 of the Road Traffic Regulation Act 1984 (hereinafter referred to as “the Act of 1984”) as amended and the Traffic Management Act 2004 (hereinafter referred to as “the Act of 2004”) as amended and of all other enabling powers and after consultation with the Chief Officer of Police in accordance with Part III of Schedule 9 to the Act of 1984 hereby makes the following Order.

1. The County of Wiltshire (Parishes of East Wiltshire) (Prohibition and Restriction of Waiting, Taxi Rank Clearways and On Street Parking) Consolidation Order 2016 shall be amended by the revocation of the Map Schedules specified in the First Schedule to this Order and the insertion of the Map Schedules specified in the Second Schedule to this Order.
2. The effect of the Order will be to introduce **No waiting at any time** on the following lengths of roads:

Keepers Road – both sides – from its eastern junction with Quakers Road for a distance of 10 metres in a north easterly direction
Quakers Road – both sides – from a point 10 metres east of its eastern junction with Keepers Road to a point 10 metres west of that junction
Quakers Road – both sides – from a point 50 metres east of its eastern junction with Keepers Road for a distance 50 metres in an easterly direction
3. This Order shall come into operation on 26th September 2016 and may be cited as The County of Wiltshire (Parishes of East Wiltshire) (Prohibition and Restriction of Waiting, Taxi Rank Clearways and On Street Parking) Consolidation Order 2016 (Amendment No.1) Order 2016.

FIRST SCHEDULE**Map Schedules to be revoked**

Map Schedule	Date
EF57	27/06/2016
EK86	27/06/2016
EL86	27/06/2016
EL87	27/06/2016
EL88	27/06/2016
EM86	27/06/2016
EM87	27/06/2016
EM88	27/06/2016

SECOND SCHEDULE**Map ScheduleS to be inserted**

Map Schedule	Date
EF57	26/09/2016
EK86	26/09/2016
EL86	26/09/2016
EL87	26/09/2016
EL88	26/09/2016
EM86	26/09/2016
EM87	26/09/2016
EM88	26/09/2016

THE COMMON SEAL of WILTSHIRE COUNCIL was hereunto affixed this 13th day of September 2016 in the presence of: -

WILTSHIRE COUNCIL**THE COUNTY OF WILTSHIRE (PARISHES OF EAST WILTSHIRE) (PROHIBITION AND RESTRICTION OF WAITING, TAXI RANK CLEARWAYS AND ON STREET PARKING) CONSOLIDATION ORDER 2016 (AMENDMENT NO.2) ORDER 2017**

The Council of the County of Wiltshire in exercise of its powers under Sections 1, 2, 4, 32, 35, 53, 63A and Part IV of Schedule 9 of the Road Traffic Regulation Act 1984 (hereinafter referred to as “the Act of 1984”) as amended and the Traffic Management Act 2004 (hereinafter referred to as “the Act of 2004”) as amended and of all other enabling powers and after consultation with the Chief Officer of Police in accordance with Part III of Schedule 9 to the Act of 1984 hereby makes the following Order.

1. The County of Wiltshire (Parishes in East Wiltshire) (Prohibition and Restriction of Waiting, Taxi Rank Clearways and On Street Parking) Consolidation Order 2016 shall be amended by the insertion of the Map Schedules specified in the Schedule to this Order.
2. The effect of the Order will be to introduce **No Waiting at any time** on the following lengths of roads:

Brickley Lane – both sides – from a point 32 metres south west of its roundabout junction with Windsor Drive to a point 30 metres north east of that roundabout junction
Windsor Drive – north side – from a point 74 metres north west of its roundabout junction with Brickley Lane to a point 54 metres south east of that roundabout junction
Windsor Drive – north side – from a point 73 metres south east of its roundabout junction with Brickley Lane to a point 90 metres south east of that junction
Windsor Drive – south side – from a point 74 metres north west of its roundabout junction with Brickley Lane to a point 90 metres south east of that roundabout junction

These restrictions will replace any existing restrictions currently in force in the parish of **Roundway**.
3. This Order shall come into operation on 5th June 2017 and may be cited as The County of Wiltshire (Parishes in East Wiltshire) (Prohibition and Restriction of Waiting, Taxi Rank Clearways and On Street Parking) Consolidation Order 2016 (Amendment No.2) Order 2017.

SCHEDULE**Map Schedules to be inserted**

Map Schedule	Date
EI58	05/06/2017
EI59	05/06/2017

THE COMMON SEAL of WILTSHIRE COUNCIL was hereunto affixed this 23rd day of May 2017 in the presence of: -

seal-85650

WILTSHIRE COUNCIL**THE COUNTY OF WILTSHIRE (PARISHES OF EAST WILTSHIRE) (PROHIBITION AND RESTRICTION OF WAITING, TAXI RANK CLEARWAYS AND ON STREET PARKING) CONSOLIDATION ORDER 2016 (AMENDMENT NO.3) ORDER 2017**

The Council of the County of Wiltshire in exercise of its powers under Sections 1, 2, 4, 32, 35, 53, 63A and Part IV of Schedule 9 of the Road Traffic Regulation Act 1984 (hereinafter referred to as "the Act of 1984") as amended and the Traffic Management Act 2004 (hereinafter referred to as "the Act of 2004") as amended and of all other enabling powers and after consultation with the Chief Officer of Police in accordance with Part III of Schedule 9 to the Act of 1984 hereby makes the following Order.

1. The County of Wiltshire (Parishes of East Wiltshire) (Prohibition and Restriction of Waiting, Taxi Rank Clearways and On Street Parking) Consolidation Order 2016 shall be amended by the revocation of the Map Schedule specified in the First Schedule to this Order and the insertion of the Map Schedule specified in the Second Schedule to this Order.
2. The effect of the Order will be:
 - a) To remove **Parking Monday to Friday 10am – 4pm 2 hours No return within 4 hours** and replace with **No Waiting at any time** on the following length of road:
Wilcot Road – north side – from a point 5 metres west of the western corner of The Crown (property No.60 Wilcot Road) for a distance of 33 metres in a westerly direction.
 - b) To introduce **No Waiting at any time** on the following length of road:
Crown Close – both sides – from its junction with Wilcot Road for a distance of 7 metres in a northerly direction
 - c) To introduce **Parking Monday to Friday 10am - 4pm 2 hours No return within 4 hours** on the following length of road:
Crown Close – west side – from a point 12 metres north of its junction with Wilcot Road in a northerly direction for 15 metres.
 - d) To introduce **Disabled Badge Holders only** on the following length of road:
Crown Close – west side – from a point 8 metres north of its junction with Wilcot Road for a distance of 4 metres in a northerly direction

These restrictions will replace any existing restrictions currently in force in the parish of **Pewsey**.
3. This Order shall come into operation on 16th October 2017 and may be cited as The County of Wiltshire (Parishes of East Wiltshire) (Prohibition and Restriction of Waiting, Taxi Rank Clearways and On Street Parking) Consolidation Order 2016 (Amendment No.3) Order 2017.

FIRST SCHEDULEMap Schedule to be revoked

Map Schedule	Date
EL86	26/09/2016

SECOND SCHEDULEMap Schedule to be inserted

Map Schedule	Date
EL86	16/10/2017

THE COMMON SEAL of WILTSHIRE COUNCIL was hereunto affixed this 3rd day of October 2017 in the presence of: -

seal-84965

WILTSHIRE COUNCIL**THE COUNTY OF WILTSHIRE (PARISHES OF EAST WILTSHIRE) (PROHIBITION AND RESTRICTION OF WAITING, TAXI RANK CLEARWAYS AND ON STREET PARKING) CONSOLIDATION ORDER 2016 (AMENDMENT NO.4) ORDER 2018**

The Council of the County of Wiltshire in exercise of its powers under Sections 1, 2, 4, 32, 35, 53 and Part IV of Schedule 9 of the Road Traffic Regulation Act 1984 (hereinafter referred to as “the Act of 1984”) as amended and the Traffic Management Act 2004 (hereinafter referred to as “the Act of 2004”) as amended and of all other enabling powers and after consultation with the Chief Officer of Police in accordance with Part III of Schedule 9 to the Act of 1984 hereby makes the following Order.

1. The County of Wiltshire (Parishes of East Wiltshire) (Prohibition and Restriction of Waiting, Taxi Rank Clearways and On Street Parking) Consolidation Order 2016 shall be amended by the revocation of the Map Schedules specified in the First Schedule to this Order and the insertion of the Map Schedules specified in the Second Schedule to this Order.
2. The effect of the Order will be as follows:

Ludgershall

a) To introduce **No Waiting at any time** on the following lengths of roads:

Deweys Lane – both sides – from its junction with High Street for a distance of 10 metres in an easterly direction

Castle Street – east side – from its junction with Deweys Lane to its junction with Butt Street

Sydney Court – north side – from its junction with High Street for a distance of 28 metres in a westerly direction

Sydney Court – south side – from its junction with High Street for a distance of 23 metres in a westerly direction

b) To extend **No Waiting at any time** on the following length of road:

Castle Street – west side – from a point 52 metres north of its junction with Chapel Lane for a distance of 65 metres in a northerly direction

Market Lavington

To introduce **No Waiting at any time** on the following length of road:

High Street – both sides - from a point 14 metres south west of its junction with Stobbarts Road for a distance of 23 metres in a north easterly direction

Pewsey

a) To introduce **No Waiting at any time** on the following lengths of roads:

Avonleaze Road – both sides – from its junction with Broomcroft Road for a distance of 10 metres in an easterly direction

Broomcroft Road – east side – from a point 22 metres south of its junction with Avonleaze Road for a distance of 37 metres in a northerly direction

Church Street – north side – from its junction with The Crescent for a distance of 6 metres in a north easterly direction

The Crescent – north side – from its junction with Church Street for a distance of 13 metres in a north westerly direction

b) To remove **No Waiting Monday to Saturday 8am – 6pm 30 minutes No return within 1 hour** and replace with **No Waiting at any time** on the following length of road:

High Street – north side – from the eastern boundary of property No. 23 High Street for a distance of 5 metres in a westerly direction

Potterne

To introduce **No Waiting at any time** on the following lengths of roads:

Court Hill – both sides – from its junction with High Street for a distance of 12 metres in a westerly direction

High Street – west side – from its junction with Court Hill for a distance of 15 metres in a northerly direction

Whistley Road – both sides – from a point at the northern boundary of property No.22 Whistley Road for a distance of 20 metres in a south easterly direction

Rowde

To introduce **No Waiting at any time** on the following lengths of roads:

B3101 Marsh Lane – west side – from its junction with A342 High Street for a distance of 32 metres in a southerly direction

B3101 Marsh Lane – east side – from its junction with A342 High Street for a distance of 15 metres in a southerly direction

Springfield Road – east side – from its junction with A342 High Street for a distance of 45 metres in a southerly direction

3. This Order shall come into operation on 1st October 2018 and may be cited as The County of Wiltshire (Parishes of East Wiltshire) (Prohibition and Restriction of Waiting, Taxi Rank Clearways and On Street Parking) Consolidation Order 2016 (Amendment No.4) Order 2018.

FIRST SCHEDULE**Map Schedules to be revoked**

Map Schedule	Date
EL57	27/06/2016
EL58	27/06/2016
EL87	26/09/2016
EM57	27/06/2016
EM87	26/09/2016
FR107	27/06/2016

SECOND SCHEDULE**Map Schedule to be inserted**

Map Schedule	Date
ED51	01/10/2018
EL57	01/10/2018
EL58	01/10/2018
EL87	01/10/2018
EM57	01/10/2018
EM87	01/10/2018
EN87	01/10/2018
ER53	01/10/2018
ES54	01/10/2018
FF58	01/10/2018
FR107	01/10/2018

THE COMMON SEAL of WILTSHIRE COUNCIL was hereunto affixed this 18th day of September 2018 in the presence of: -

seal-87866

WILTSHIRE COUNCIL**THE COUNTY OF WILTSHIRE (PARISHES OF EAST WILTSHIRE)
(PROHIBITION AND RESTRICTION OF WAITING, TAXI RANK CLEARWAYS
AND ON STREET PARKING) CONSOLIDATION ORDER 2016 (AMENDMENT NO.5) ORDER 2020**

The Council of the County of Wiltshire in exercise of its powers under Sections 1, 2, 4, 32, 35, 53 and Part IV of Schedule 9 of the Road Traffic Regulation Act 1984 (hereinafter referred to as "the Act of 1984") as amended and the Traffic Management Act 2004 (hereinafter referred to as "the Act of 2004") as amended and of all other enabling powers and after consultation with the Chief Officer of Police in accordance with Part III of Schedule 9 to the Act of 1984 hereby makes the following Order.

1. The County of Wiltshire (Parishes of East Wiltshire) (Prohibition and Restriction of Waiting, Taxi Rank Clearways and On Street Parking) Consolidation Order 2016 shall be amended by the revocation of the Map Schedules specified in the First Schedule to this Order and the insertion of the Map Schedule specified in the Second Schedule to this Order.
2. The Consolidation Order shall be amended by the inclusion of the following under 'PART VIII Clearways Provisions Relating to Clearways';

PART VIII**CLEARWAYS****PROVISIONS RELATING TO CLEARWAYS**

41. Save as provided in Article 42 of this Order no person shall except upon the direction or with the permission of a Police Constable in uniform or of a Civil Enforcement Officer cause or permit any vehicle to wait on any of the main carriageways forming part of the lengths of roads identified as Clearways on the plans attached to this Order.
 42. (1) Nothing in Article 41 of this Order shall apply so as to prevent any vehicle waiting on any main carriageway identified as Clearways on the plans attached to this Order for so long as may be necessary to enable the vehicle if it cannot be used for such purpose without waiting on that carriageway, to be used in connection:
 - (i) with the removal of any obstruction or potential obstruction to traffic;
 - (ii) with the provisions contained within Article 6(c), (d), (f) and (g) of this Order; and
 - (iii) to enable a public service vehicle waiting on any main carriageway identified on the plans attached to this Order to wait for as long as may be necessary to enable a person to board or alight from the vehicle at any recognised stopping place;
 - (2) Notwithstanding any exemption contained in paragraph (1) of this Article, the person in control of a vehicle waiting on any of the lengths of road identified as Clearways on the plans attached to this Order, shall move the vehicle on the instructions of a Police Constable in uniform whenever such moving may be reasonably necessary for the purpose of preventing obstruction.
 - (3) No person shall cause or permit any vehicle to wait on any verge or lay-by immediately adjacent to a main carriageway identified on the plans attached to this order for the purpose of selling goods from that vehicle unless the goods are immediately delivered at or taken into premises adjacent to the vehicle from which the sale is effected.
3. This Order shall come into operation on 16th March 2020 and may be cited as The County of Wiltshire (Parishes of East Wiltshire) (Prohibition and Restriction of Waiting, Taxi Rank Clearways and On Street Parking) Consolidation Order 2016 (Amendment No.5) Order 2020.

FIRST SCHEDULEMap Schedules to be revoked

Map Schedule	Date
EC58	27/06/2016
ED57	27/06/2016
ED58	27/06/2016
ED59	27/06/2016
EE57	27/06/2016
EF57	26/09/2016
EF58	27/06/2016
EI58	05/06/2017
EI59	05/06/2017
EL57	01/10/2017
EL58	01/10/2017
EM57	01/10/2017

SECOND SCHEDULEMap Schedule to be inserted

Map Schedule	Date
ED59	16/03/2020

THE COMMON SEAL of WILTSHIRE COUNCIL was hereunto affixed this 3rd day of March 2020 in the presence of: -

seal-91513

WILTSHIRE COUNCIL**THE COUNTY OF WILTSHIRE (PARISHES OF EAST WILTSHIRE)
(PROHIBITION AND RESTRICTION OF WAITING, TAXI RANK CLEARWAYS AND ON STREET
PARKING) CONSOLIDATION ORDER 2016 (AMENDMENT NO.6) ORDER 2022**

The Council of the County of Wiltshire in exercise of its powers under Sections 1, 2, 4, 32, 35, 53 and Part IV of Schedule 9 of the Road Traffic Regulation Act 1984 (hereinafter referred to as “the Act of 1984”) as amended and the Traffic Management Act 2004 (hereinafter referred to as “the Act of 2004”) as amended and of all other enabling powers and after consultation with the Chief Officer of Police in accordance with Part III of Schedule 9 to the Act of 1984 hereby makes the following Order.

1. The County of Wiltshire (Parishes of East Wiltshire) (Prohibition and Restriction of Waiting, Taxi Rank Clearways and On Street Parking) Consolidation Order 2016 shall be amended by the revocation of the Map Schedules specified in the First Schedule to this Order and the insertion of the Map Schedules specified in the Second Schedule to this Order.
2. The effect of the Order will be to introduce **No Waiting at any time** on the following lengths of road:
B4003, Avebury – north east side – from a point 657 metres south east of its junction with A4361 to a point 748 metres north west of its junction with A4
B4003, Avebury – south west side – from a point 657 metres south of its junction with A4361 to a point 792 metres south east of that junction
B4003, Avebury – south west side – from a point 814 metres south east of its junction with A4361 to a point 748 metres north west of its junction with A4
3. This Order shall come into operation on 24th October 2022 and may be cited as The County of Wiltshire (Parishes of East Wiltshire) (Prohibition and Restriction of Waiting, Taxi Rank Clearways and On Street Parking) Consolidation Order 2016 (Amendment No.6) Order 2022.

FIRST SCHEDULEMap Schedules to be revoked

Map Schedule	Date
DH76	27/06/2016
DI76	27/06/2016

SECOND SCHEDULEMap Schedules to be inserted

Map Schedule	Date
DH76	24/10/2022
DI76	24/10/2022

THE COMMON SEAL of WILTSHIRE COUNCIL was hereunto affixed this 12th day of October 2022 in the presence of: -

seal-12567

WILTSHIRE COUNCIL**THE COUNTY OF WILTSHIRE (PARISHES OF EAST WILTSHIRE)
(PROHIBITION AND RESTRICTION OF WAITING, TAXI RANK CLEARWAYS AND
ON STREET PARKING) CONSOLIDATION ORDER 2016 (AMENDMENT NO.7) ORDER 2023**

The Council of the County of Wiltshire in exercise of its powers under Sections 1, 2, 4, 32, 35 and 53 of the Road Traffic Regulation Act 1984 (hereinafter referred to as “the Act of 1984”) as amended and the Traffic Management Act 2004 (hereinafter referred to as “the Act of 2004”) as amended and of all other enabling powers and after consultation with the Chief Officer of Police in accordance with Part III of Schedule 9 to the Act of 1984 hereby makes the following Order.

1. The County of Wiltshire (Parishes of East Wiltshire) (Prohibition and Restriction of Waiting, Taxi Rank Clearways and On Street Parking) Consolidation Order 2016 shall be amended by the insertion of the Map Schedule specified in the Schedule to this Order.
2. The effect of the Order will be to introduce **No Waiting at any time** on the following lengths of road:

A4 Bath Road, Fyfield – north side – from a point 12 metres east of access to property known as South View to a point 20 metres west of its junction with Mearls Way

A4 Bath Road, Fyfield – south side – from a point 47 metres east of the access to property known as South View to a point 12 metres west of the access to property known as Fyfield House
3. This Order shall come into operation on 30th October 2023 and may be cited as The County of Wiltshire (Parishes of East Wiltshire) (Prohibition and Restriction of Waiting, Taxi Rank Clearways and On Street Parking) Consolidation Order 2016 (Amendment No.7) Order 2023.

SCHEDULEMap Schedule to be inserted

Map Schedule	Date
DI84	30/10/2023

THE COMMON SEAL of WILTSHIRE COUNCIL was hereunto affixed this 18th day of October 2023 in the presence of: -

seal-19849

WILTSHIRE COUNCIL**THE COUNTY OF WILTSHIRE (PARISHES OF EAST WILTSHIRE)
(PROHIBITION AND RESTRICTION OF WAITING, TAXI RANK CLEARWAYS
AND ON STREET PARKING) CONSOLIDATION ORDER 2016 (AMENDMENT NO.8) ORDER 2024**

The Council of the County of Wiltshire in exercise of its powers under Sections 1, 2, 4, 32, 35 and 53 of the Road Traffic Regulation Act 1984 (hereinafter referred to as “the Act of 1984”) as amended and the Traffic Management Act 2004 (hereinafter referred to as “the Act of 2004”) as amended and of all other enabling powers and after consultation with the Chief Officer of Police in accordance with Part III of Schedule 9 to the Act of 1984 hereby makes the following Order.

1. The County of Wiltshire (Parishes of East Wiltshire) (Prohibition and Restriction of Waiting, Taxi Rank Clearways and On Street Parking) Consolidation Order 2016 shall be amended by the insertion of the Map Schedules specified in the Schedule to this Order.
2. The effect of the Order will be to introduce **No Waiting at any time** on the following lengths of road:
 - A360 Church Street, West Lavington** – east side – from a point 12 metres north of its junction with Duck Street to a point 30 metres south of that junction
 - A360 High Street, West Lavington** – north east side – from a point 10 metres north of its junction with Sandfield to a point 10 metres south of that junction
 - A360 High Street, West Lavington** – south west side – from its junction with Fieldside for a distance of 10 metres in a southerly direction
 - A360 High Street, Littleton Panell, West Lavington** – west side – from the boundary between property Nos. 38a and 40 High Street, Littleton Panell for a distance of 16 metres in a southerly direction
 - Duck Street, West Lavington** – north side – from its junction with Church Street to its junction with Stibb Hill
 - Duck Street, West Lavington** – south side – from its junction with Church Street for a distance of 39 metres in an easterly direction
 - Duck Street, West Lavington** – south side – from a point 72 metres east of its junction with Church Street to its junction with Stibb Hill
 - Mill Lane, West Lavington** – both sides – from its junction with Sandfield for a distance of 10 metres in a south easterly direction
 - Sandfield, West Lavington** – both sides – from its junction with High Street for a distance of 72 metres in a north easterly direction
 - Stibb Hill, West Lavington** – west side – from its junction with Duck Street for a distance of 6 metres in a southerly direction
3. This Order shall come into operation on 22nd April 2024 and may be cited as The County of Wiltshire (Parishes of East Wiltshire) (Prohibition and Restriction of Waiting, Taxi Rank Clearways and On Street Parking) Consolidation Order 2016 (Amendment No.8) Order 2024.

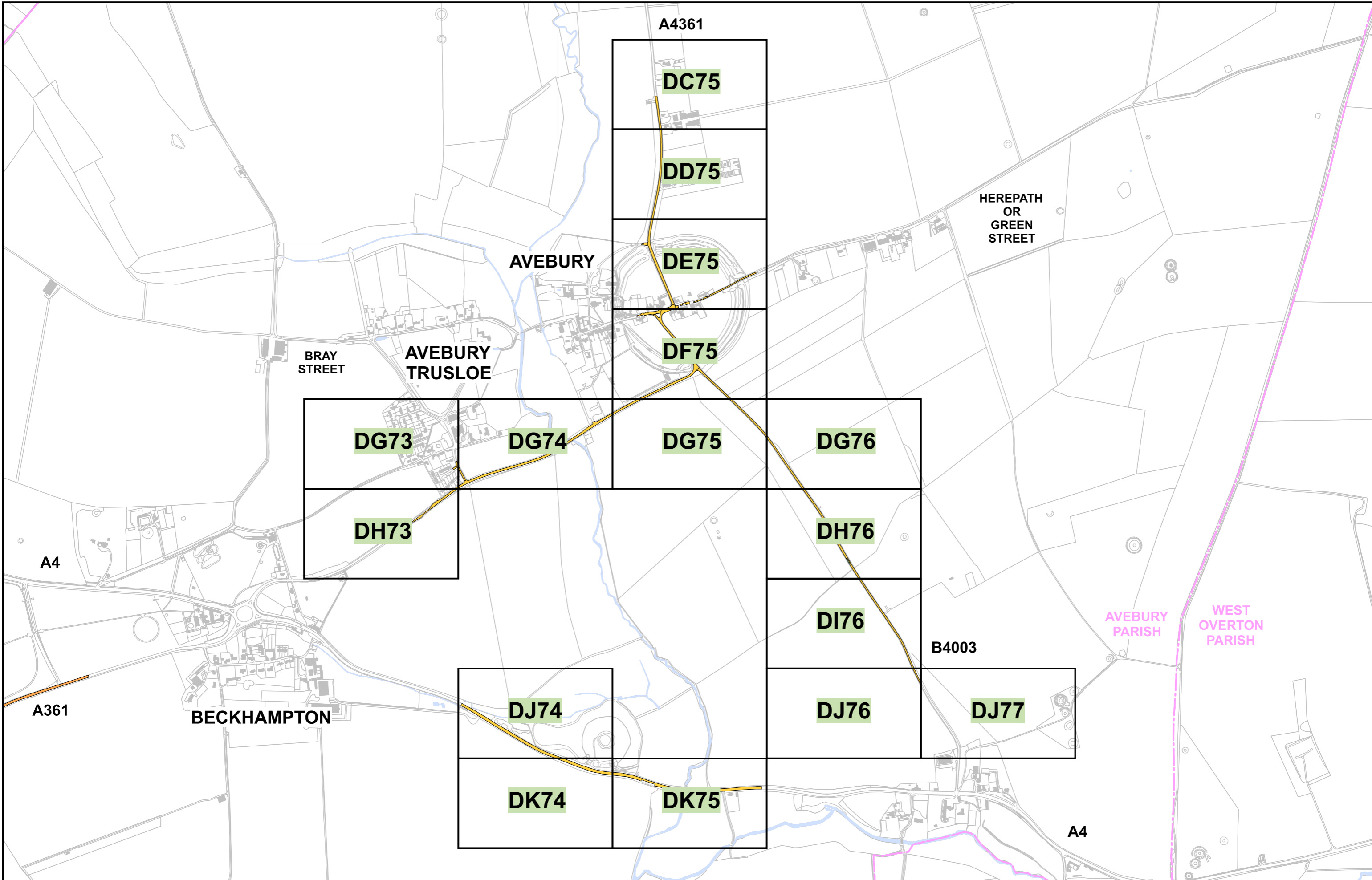
SCHEDULEMap Schedules to be inserted

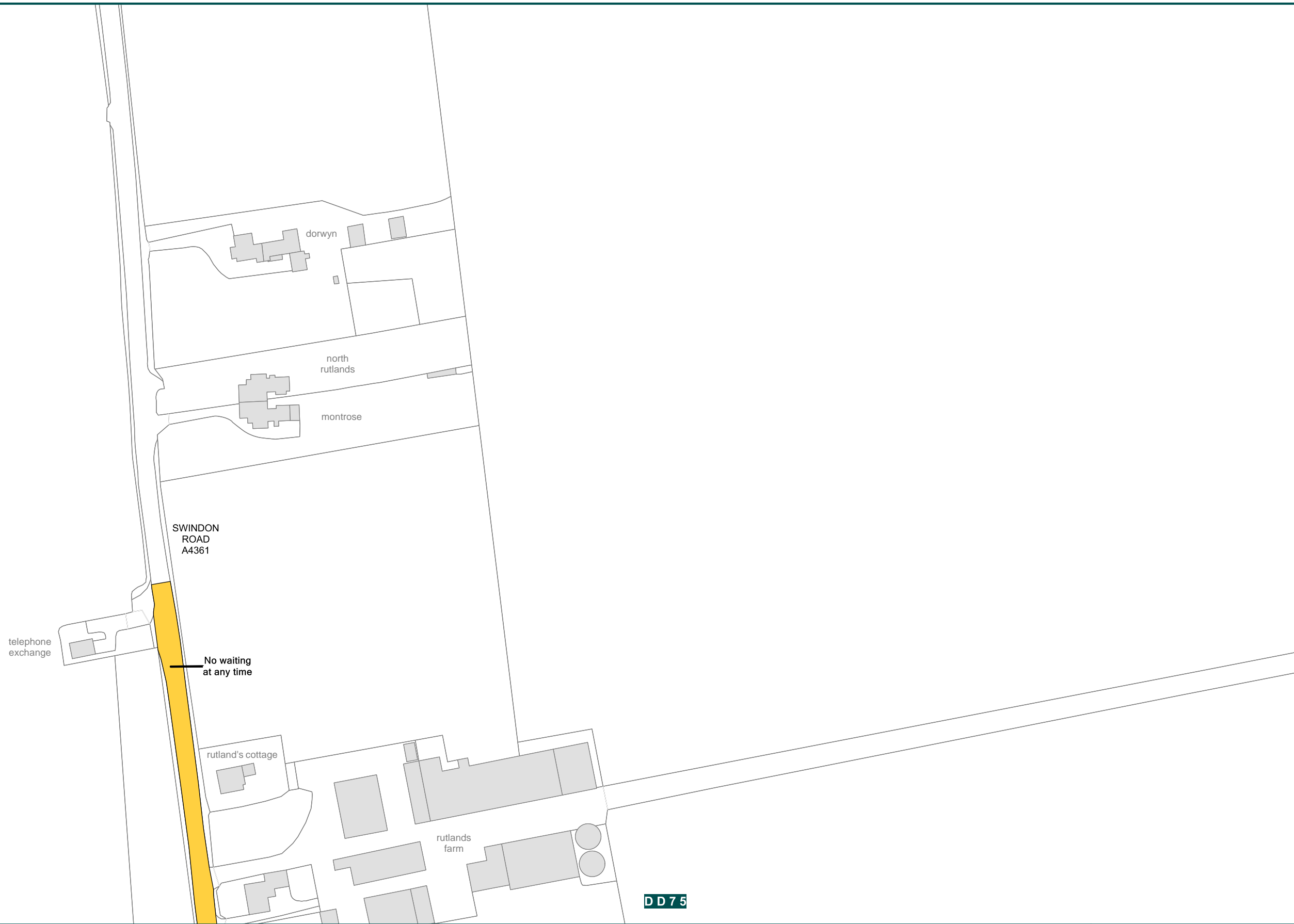
Map Schedule	Date
FG54	22/04/2024
FI55	22/04/2024
FJ56	22/04/2024
FK56	22/04/2024
FK57	22/04/2024

THE COMMON SEAL of WILTSHIRE COUNCIL was hereunto affixed this 10th day of April 2024 in the presence of: -

seal-21226

AVEBURY GAZETTEER							
STREET NAME	MAP SCHEDULE						
A4	DJ74	DK74	DK75				
A4361	DC75	DD75	DE75	DF75	DG73	DG74	DG75
A4361 AVEBURY MANOR ACCESS	DE75						
AVEBURY TRUSLOW ROAD	DG73	DG74					
B4003	DF75	DG75	DG76	DH76	DI76	DJ76	DJ77
BECKHAMPTON ROAD A4361	DF75	DG73	DG74	DG75	DH73		
HEREPATH GREEN STREET	DE75						
HIGH STREET	DF75						
LONGFIELDS	DG73						
SILBURY HILL A4	DJ74	DK74	DK75				
SWINDON ROAD A4361	DC75	DD75	DE75				
WEST KENNET AVENUE B4003	DF75	DG75	DG76	DH76	DI76	DJ76	DJ77





The County of Wiltshire (Parishes of East Wiltshire) (Prohibition and Restriction of Waiting, Taxi Rank Clearways and On Street Parking) Consolidation Order - Avebury

Crown copyright and database rights 2016 Ordnance Survey 100049050

SCALE 1: 1250 @ A3

DATE 27/06/2016

FILE EWPA2016CONS

Wiltshire Council
 County Hall, Bythesea Road,
 Trowbridge, Wiltshire.
 BA14 8JN

KEY	
PARKING	DISABLED PARKING
RESIDENT PARKING	NO WAITING
PAY AND DISPLAY	DOCTOR PARKING
LOADING	NO WAITING AND NO LOADING
MOTORCYCLE PARKING	NO WAITING AND NO LOADING AT ANY TIME
MULTIPLE RESTRICTIONS	NO WAITING AT ANY TIME
TAXI CLEARWAY	NO WAITING AT ANY TIME AND NO LOADING
CLEARWAY	NO WAITING AT ANY TIME AND NO LOADING AT ANY TIME
ZONE	PEDESTRIAN ZONE
ZONE ROAD	EXPERIMENTAL RESTRICTIONS

	MAP SCHEDULE	DC75



The County of Wiltshire (Parishes of East Wiltshire) (Prohibition and Restriction of Waiting, Taxi Rank Clearways and On Street Parking) Consolidation Order - Avebury

Crown copyright and database rights 2016 Ordnance Survey 100049050

SCALE 1: 1250 @ A3

DATE 27/06/2016

FILE EWPA2016CONS

Wiltshire Council
 County Hall, Bythesea Road,
 Trowbridge, Wiltshire.
 BA14 8JN

KEY	
PARKING	DISABLED PARKING
RESIDENT PARKING	DOCTOR PARKING
PAY AND DISPLAY	MOTORCYCLE PARKING
LOADING	NO WAITING
MULTIPLE RESTRICTIONS	NO WAITING AND NO LOADING
NO WAITING AT ANY TIME	NO WAITING AND NO LOADING AT ANY TIME
NO WAITING AT ANY TIME AND NO LOADING	NO WAITING AT ANY TIME AND NO LOADING AT ANY TIME
PEDESTRIAN ZONE	TAXI CLEARWAY
ZONE	CLEARWAY
ZONE ROAD	EXPERIMENTAL RESTRICTIONS

MAP SCHEDULE **DD75**



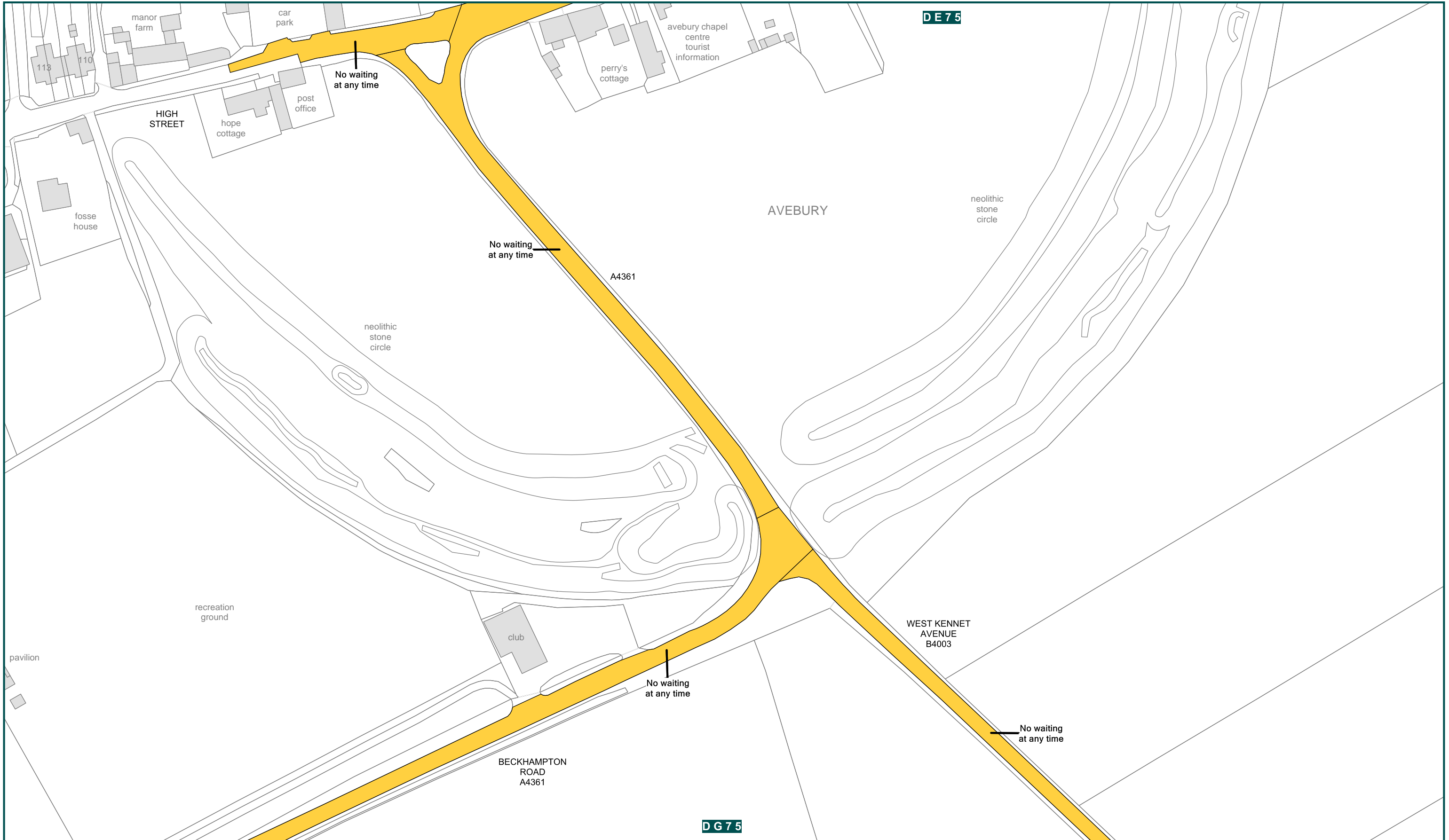
**The County of Wiltshire (Parishes of East Wiltshire) (Prohibition and Restriction of Waiting, Taxi Rank Clearways and On Street Parking)
Consolidation Order - Avebury**

Crown copyright and database rights 2016 Ordnance Survey 100049050

SCALE	1: 1250 @ A3	
DATE	27/06/2016	
FILE	EWPA2016CONS	
	MAP SCHEDULE	DE75

Wiltshire Council
County Hall, Bythesea Road,
Trowbridge, Wiltshire.
BA14 8JN

KEY	
PARKING	DISABLED PARKING
RESIDENT PARKING	DOCTOR PARKING
PAY AND DISPLAY	MOTORCYCLE PARKING
LOADING	NO WAITING
LOADING	NO WAITING AND NO LOADING
LOADING	NO WAITING AND NO LOADING AT ANY TIME
LOADING	MULTIPLE RESTRICTIONS
NO WAITING AT ANY TIME	TAXI CLEARWAY
NO WAITING AT ANY TIME AND NO LOADING	CLEARWAY
NO WAITING AT ANY TIME AND NO LOADING AT ANY TIME	ZONE
PEDESTRIAN ZONE	ZONE ROAD
EXPERIMENTAL RESTRICTIONS	



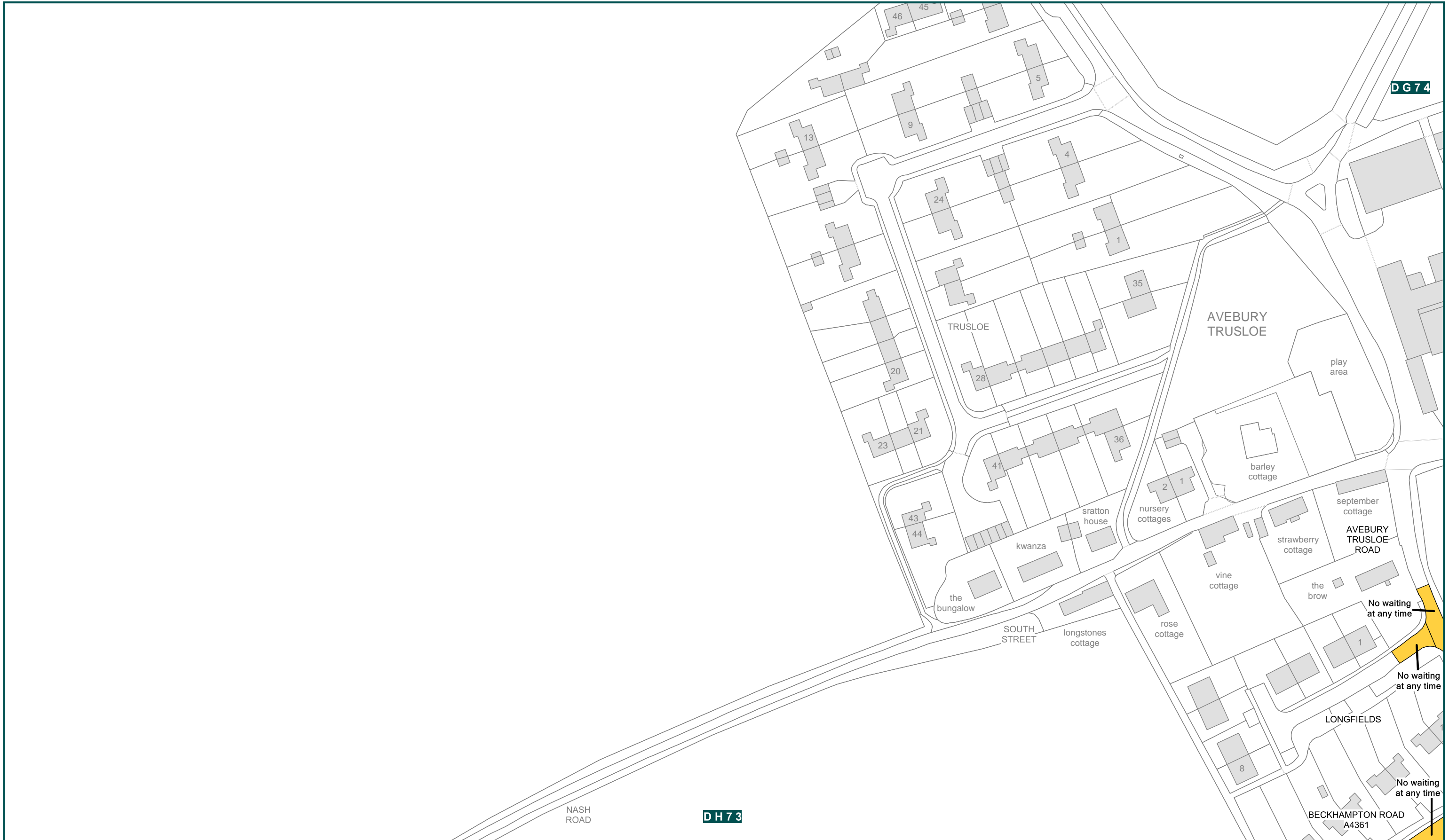
**The County of Wiltshire (Parishes of East Wiltshire) (Prohibition and Restriction of Waiting, Taxi Rank Clearways and On Street Parking)
Consolidation Order - Avebury**

Crown copyright and database rights 2016 Ordnance Survey 100049050

SCALE	1: 1250 @ A3	
DATE	27/06/2016	
FILE	EWPA2016CONS	
	MAP SCHEDULE	DF75

Wiltshire Council
County Hall, Bythesea Road,
Trowbridge, Wiltshire.
BA14 8JN

KEY	
PARKING	DISABLED PARKING
RESIDENT PARKING	DOCTOR PARKING
PAY AND DISPLAY	MOTORCYCLE PARKING
LOADING	NO WAITING
MULTIPLE RESTRICTIONS	NO WAITING AND NO LOADING
NO WAITING AT ANY TIME	NO WAITING AND NO LOADING AT ANY TIME
NO WAITING AT ANY TIME AND NO LOADING	NO WAITING AT ANY TIME AND NO LOADING AT ANY TIME
PEDESTRIAN ZONE	TAXI CLEARWAY
ZONE	CLEARWAY
ZONE ROAD	EXPERIMENTAL RESTRICTIONS



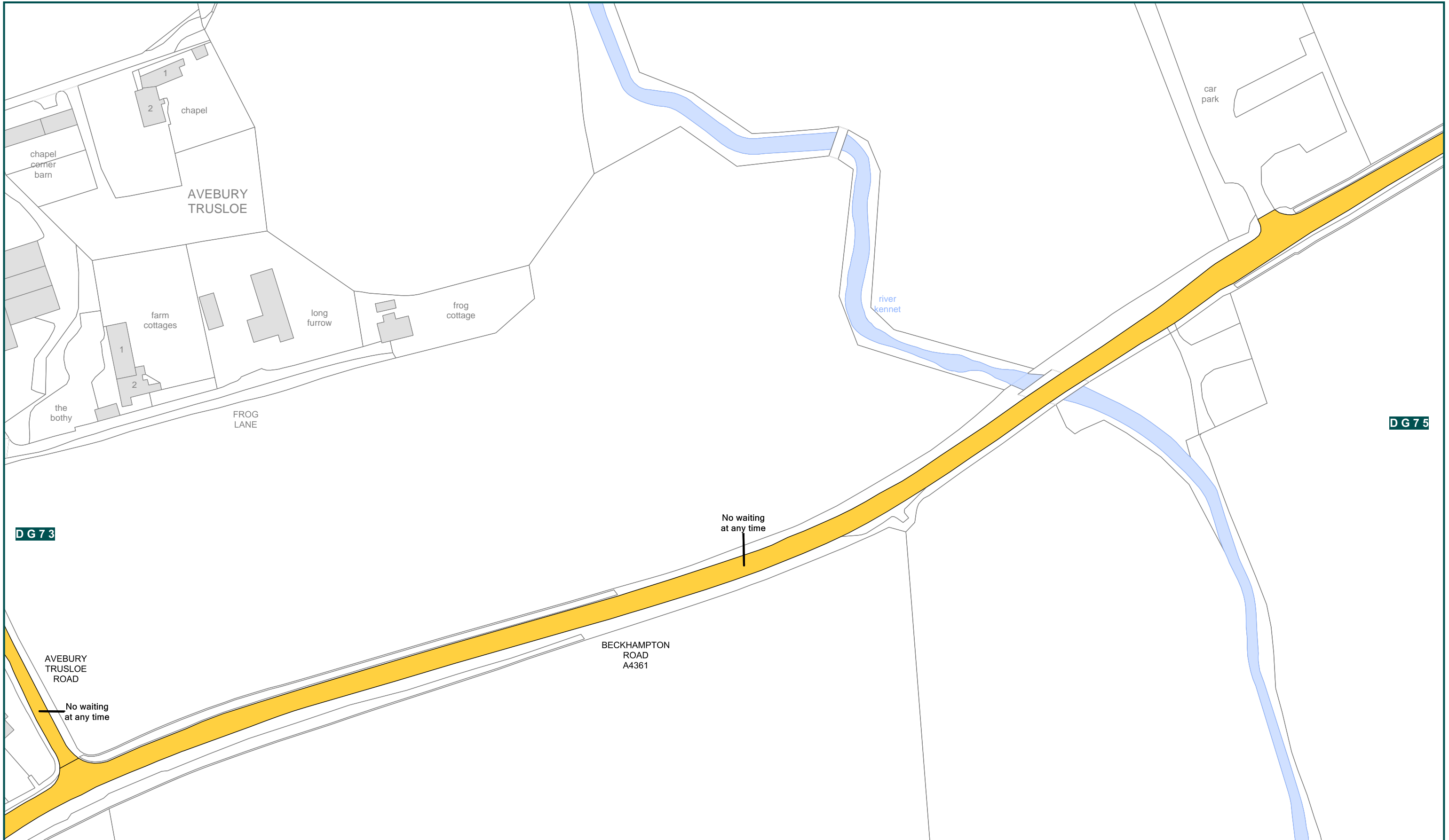
The County of Wiltshire (Parishes of East Wiltshire) (Prohibition and Restriction of Waiting, Taxi Rank Clearways and On Street Parking)
Consolidation Order - Avebury

Crown copyright and database rights 2016 Ordnance Survey 100049050

SCALE	1: 1250 @ A3	
DATE	27/06/2016	
FILE	EWPA2016CONS	
	MAP SCHEDULE	DG73

Wiltshire Council
 County Hall, Bythesea Road,
 Trowbridge, Wiltshire.
 BA14 8JN

KEY	
PARKING	DISABLED PARKING
RESIDENT PARKING	DOCTOR PARKING
PAY AND DISPLAY	MOTORCYCLE PARKING
LOADING	LOADING
NO WAITING	NO WAITING
NO WAITING AND NO LOADING	NO WAITING AND NO LOADING
NO WAITING AND NO LOADING AT ANY TIME	NO WAITING AND NO LOADING AT ANY TIME
MULTIPLE RESTRICTIONS	NO WAITING AT ANY TIME
NO WAITING AT ANY TIME	NO WAITING AT ANY TIME
NO WAITING AT ANY TIME AND NO LOADING	NO WAITING AT ANY TIME AND NO LOADING
NO WAITING AT ANY TIME AND NO LOADING AT ANY TIME	NO WAITING AT ANY TIME AND NO LOADING AT ANY TIME
PEDESTRIAN ZONE	PEDESTRIAN ZONE
TAXI CLEARWAY	TAXI CLEARWAY
CLEARWAY	CLEARWAY
ZONE	ZONE
ZONE ROAD	ZONE ROAD
EXPERIMENTAL RESTRICTIONS	EXPERIMENTAL RESTRICTIONS



The County of Wiltshire (Parishes of East Wiltshire) (Prohibition and Restriction of Waiting, Taxi Rank Clearways and On Street Parking)
Consolidation Order - Avebury
 Crown copyright and database rights 2016 Ordnance Survey 100049050

SCALE	1: 1250 @ A3
DATE	27/06/2016

Wiltshire Council
 County Hall, Bythesea Road,
 Trowbridge, Wiltshire.
 BA14 8JN

KEY	
PARKING	DISABLED PARKING
RESIDENT PARKING	DOCTOR PARKING
PAY AND DISPLAY	MOTORCYCLE PARKING
LOADING	NO WAITING
MULTIPLE RESTRICTIONS	NO WAITING AND NO LOADING
NO WAITING AT ANY TIME	NO WAITING AND NO LOADING AT ANY TIME
NO WAITING AT ANY TIME AND NO LOADING	NO WAITING AT ANY TIME AND NO LOADING AT ANY TIME
PEDESTRIAN ZONE	TAXI CLEARWAY
ZONE	CLEARWAY
ZONE ROAD	EXPERIMENTAL RESTRICTIONS

FILE	EWPA2016CONS	
	MAP SCHEDULE	DG74



The County of Wiltshire (Parishes of East Wiltshire) (Prohibition and Restriction of Waiting, Taxi Rank Clearways and On Street Parking) Consolidation Order - Avebury

Crown copyright and database rights 2016 Ordnance Survey 100049050

SCALE 1: 1250 @ A3

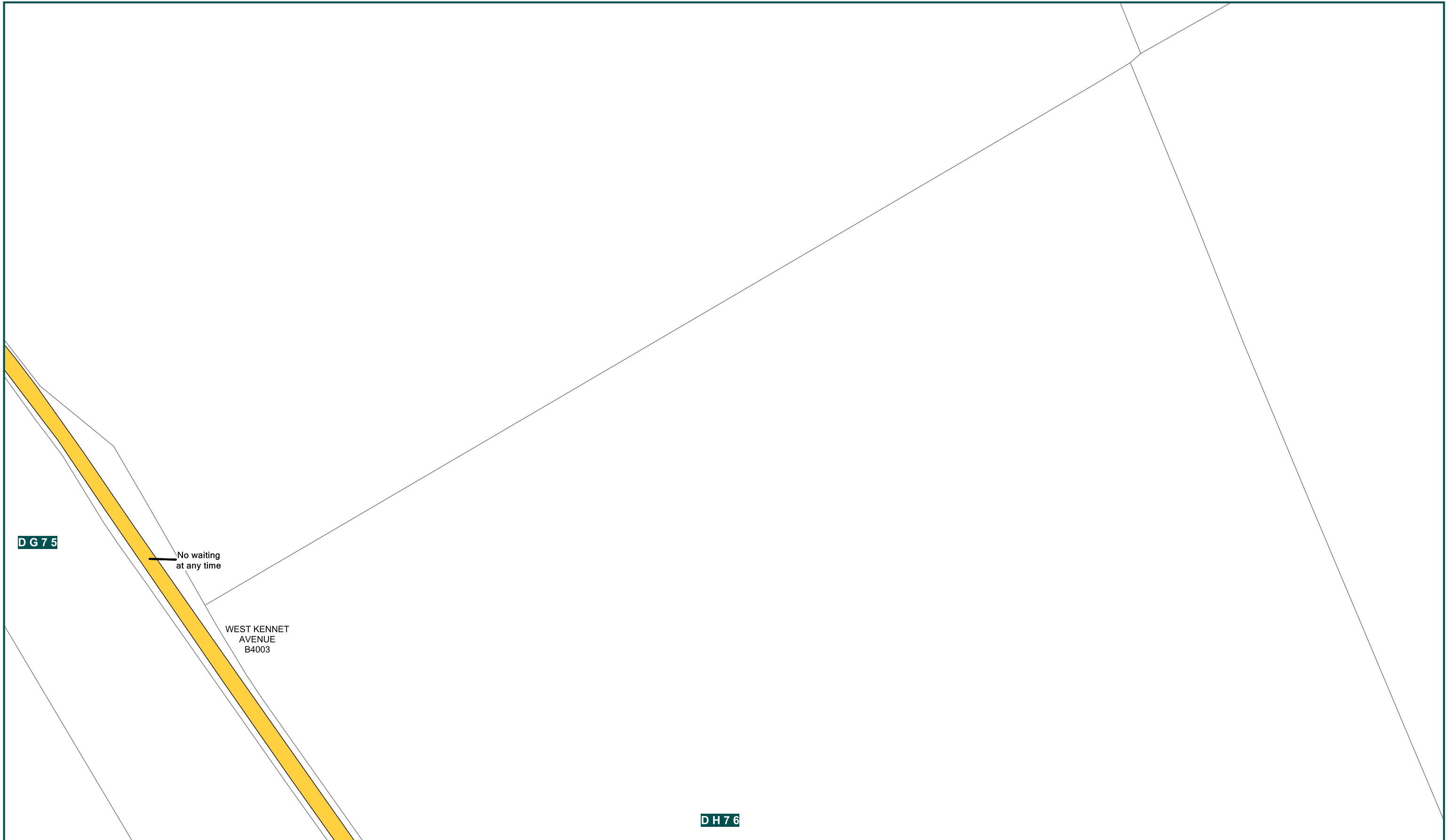
DATE 27/06/2016

Wiltshire Council
County Hall, Bythesea Road,
Trowbridge, Wiltshire.
BA14 8JN

KEY	
PARKING	DISABLED PARKING
RESIDENT PARKING	DOCTOR PARKING
PAY AND DISPLAY	MOTORCYCLE PARKING
LOADING	NO WAITING
MULTIPLE RESTRICTIONS	NO WAITING AND NO LOADING
PEDESTRIAN ZONE	NO WAITING AND NO LOADING AT ANY TIME
NO WAITING AT ANY TIME	NO WAITING AND NO LOADING AT ANY TIME
NO WAITING AT ANY TIME AND NO LOADING	NO WAITING AT ANY TIME AND NO LOADING AT ANY TIME
TAXI CLEARWAY	TAXI CLEARWAY
CLEARWAY	CLEARWAY
ZONE	ZONE
ZONE ROAD	ZONE ROAD
EXPERIMENTAL RESTRICTIONS	EXPERIMENTAL RESTRICTIONS

FILE EWPA2016CONS

MAP SCHEDULE **DG75**



**The County of Wiltshire (Parishes of East Wiltshire) (Prohibition and Restriction of Waiting, Taxi Rank Clearways and On Street Parking)
Consolidation Order - Avebury**

Crown copyright and database rights 2016 Ordnance Survey 100049050

SCALE 1: 1250 @ A3

DATE 27/06/2016

Wiltshire Council
County Hall, Bythesea Road,
Trowbridge, Wiltshire.
BA14 8JN

KEY

PARKING	DISABLED PARKING	NO WAITING	NO WAITING AT ANY TIME	TAXI CLEARWAY	EXPERIMENTAL RESTRICTIONS
RESIDENT PARKING	DOCTOR PARKING	NO WAITING AND NO LOADING	NO WAITING AT ANY TIME AND NO LOADING	CLEARWAY	
PAY AND DISPLAY	MOTORCYCLE PARKING	NO WAITING AND NO LOADING AT ANY TIME	NO WAITING AT ANY TIME AND NO LOADING AT ANY TIME	ZONE	
LOADING	MULTIPLE RESTRICTIONS	PEDESTRIAN ZONE	ZONE ROAD		

FILE EWPA2016CONS

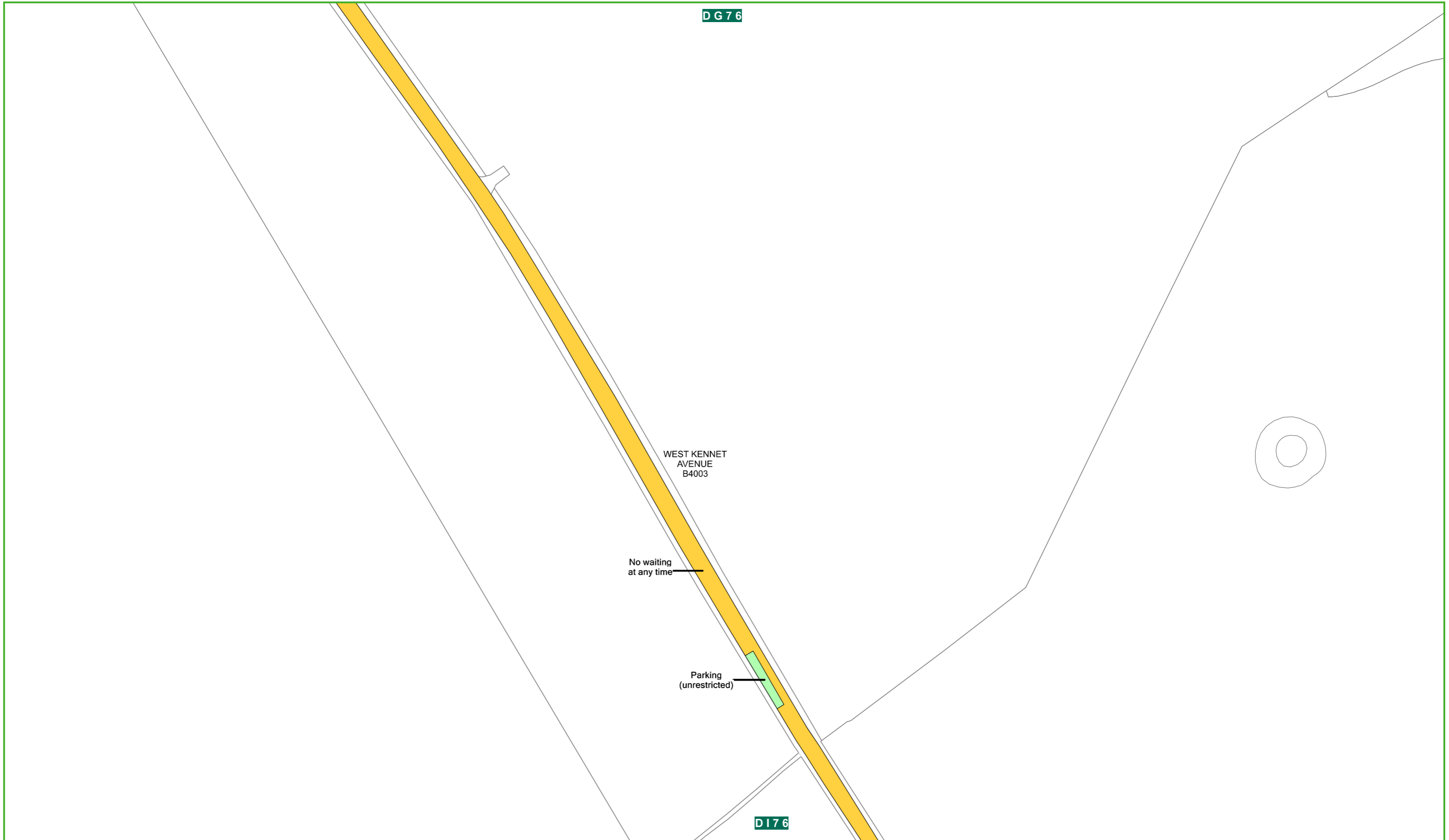
	MAP SCHEDULE	DG76
--	--------------	-------------

NASH ROAD

No waiting at any time

BECKHAMPTON ROAD
A3461

KEY											
	PARKING		DISABLED PARKING		NO WAITING		NO WAITING AT ANY TIME		TAXI CLEARWAY		EXPERIMENTAL RESTRICTIONS
	DOCTOR PARKING		NO WAITING AND NO LOADING		NO WAITING AT ANY TIME AND NO LOADING		CLEARWAY		ZONE		ZONE ROAD
	RESIDENT PARKING		NO WAITING AND NO LOADING AT ANY TIME		NO WAITING AT ANY TIME AND NO LOADING AT ANY TIME		PEDESTRIAN ZONE				
	PAY AND DISPLAY		LOADING		MULTIPLE RESTRICTIONS						
	MOTORCYCLE PARKING										



**THE COUNTY OF WILTSHIRE (PARISHES OF EAST WILTSHIRE)
(PROHIBITION AND RESTRICTION OF WAITING, TAXI RANK CLEARWAYS AND ON STREET PARKING) CONSOLIDATION ORDER 2016
AVEBURY**

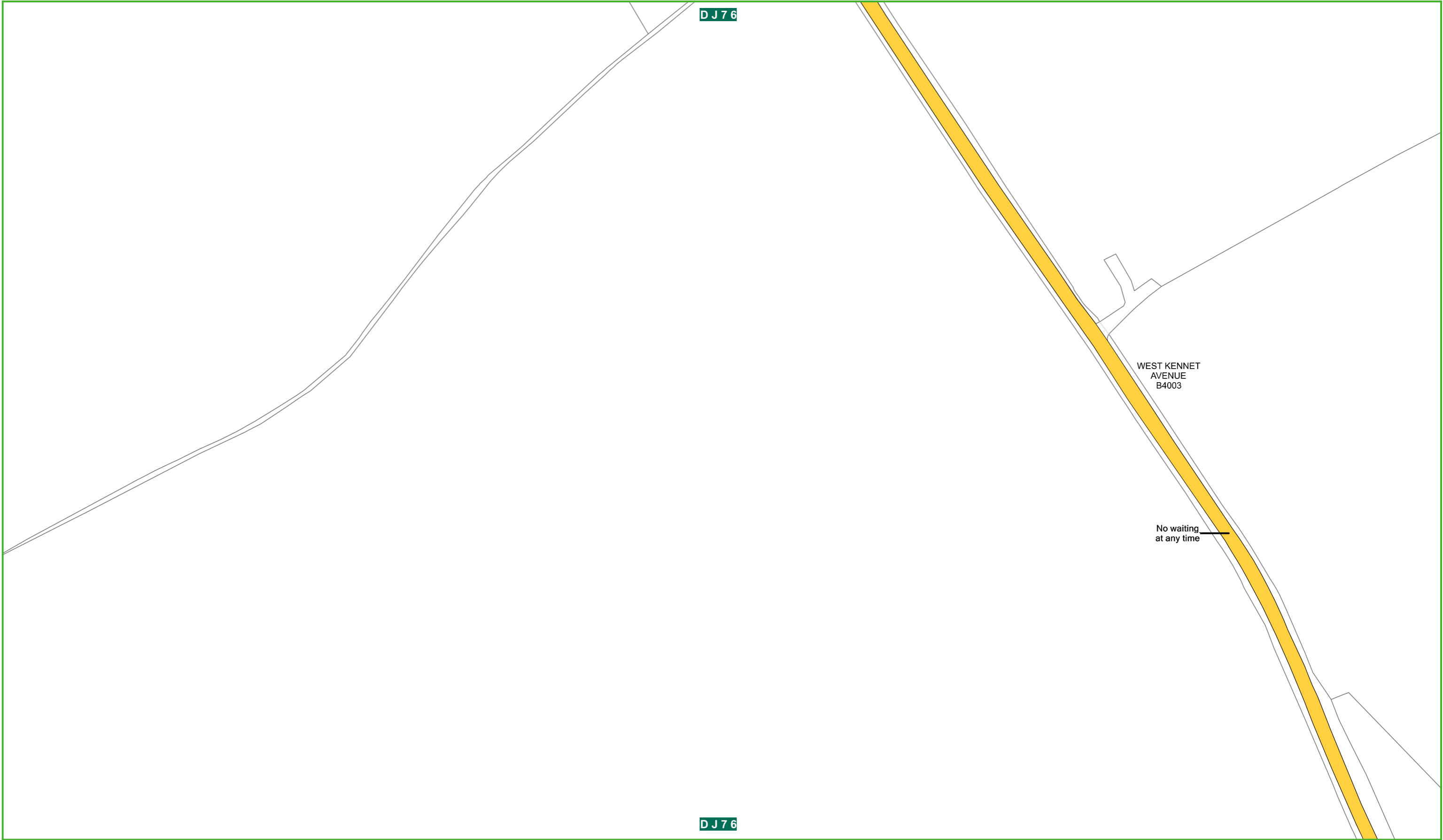
Crown copyright and database rights 2022 Ordnance Survey 100049050

SCALE	1:1250	
DATE	24/10/2022	

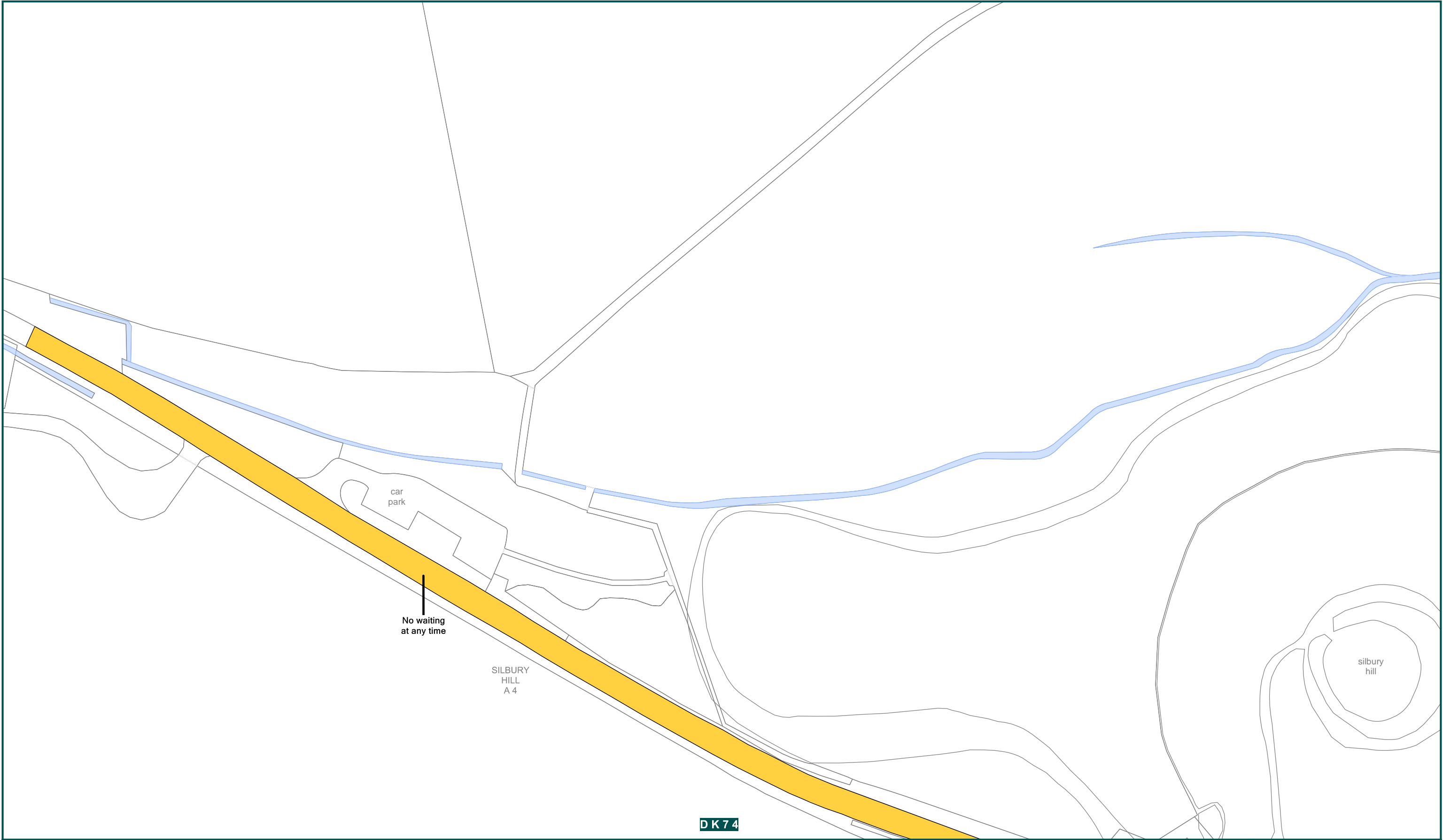
Wiltshire Council
County Hall, Bythesea Road,
Trowbridge, Wiltshire.
BA14 8JN

KEY		
PARKING	DISABLED PARKING	NO WAITING
RESIDENT PARKING	DOCTOR PARKING	NO WAITING AND NO LOADING
PAY AND DISPLAY	MOTORCYCLE PARKING	NO WAITING AND NO LOADING AT ANY TIME
NO WAITING AT ANY TIME	NO WAITING AT ANY TIME AND NO LOADING	NO WAITING AT ANY TIME AND NO LOADING AT ANY TIME
NO WAITING AT ANY TIME AND NO LOADING	NO WAITING AT ANY TIME AND NO LOADING AT ANY TIME	PEDESTRIAN ZONE
TAXI CLEARWAY	CLEARWAY	LOADING
MULTIPLE RESTRICTIONS	EXPERIMENTAL	NO LOADING

FILE	EWPA2016CONS
MAP	DH76



<p>Wiltshire Council County Hall, Bythesea Road, Trowbridge, Wiltshire. BA14 8JN</p>	<p>THE COUNTY OF WILTSHIRE (PARISHES OF EAST WILTSHIRE) (PROHIBITION AND RESTRICTION OF WAITING, TAXI RANK CLEARWAYS AND ON STREET PARKING) CONSOLIDATION ORDER 2016 AVEBURY</p> <p style="text-align: center;">Crown copyright and database rights 2022 Ordnance Survey 100049050</p>						SCALE	1:1250																							
							DATE	24/10/2022																							
	<p>KEY</p> <table border="0"> <tr> <td> PARKING</td> <td> DISABLED PARKING</td> <td> NO WAITING</td> <td> NO WAITING AT ANY TIME</td> <td> TAXI CLEARWAY</td> <td> MULTIPLE RESTRICTIONS</td> </tr> <tr> <td> RESIDENT PARKING</td> <td> DOCTOR PARKING</td> <td> NO WAITING AND NO LOADING</td> <td> NO WAITING AT ANY TIME AND NO LOADING</td> <td> CLEARWAY</td> <td> EXPERIMENTAL</td> </tr> <tr> <td> PAY AND DISPLAY</td> <td> MOTORCYCLE PARKING</td> <td> NO WAITING AND NO LOADING AT ANY TIME</td> <td> NO WAITING AT ANY TIME AND NO LOADING AT ANY TIME</td> <td> LOADING</td> <td> PEDESTRIAN ZONE</td> </tr> <tr> <td></td> <td></td> <td></td> <td> PEDESTRIAN ZONE</td> <td> NO LOADING</td> <td></td> </tr> </table>						PARKING	DISABLED PARKING	NO WAITING	NO WAITING AT ANY TIME	TAXI CLEARWAY	MULTIPLE RESTRICTIONS	RESIDENT PARKING	DOCTOR PARKING	NO WAITING AND NO LOADING	NO WAITING AT ANY TIME AND NO LOADING	CLEARWAY	EXPERIMENTAL	PAY AND DISPLAY	MOTORCYCLE PARKING	NO WAITING AND NO LOADING AT ANY TIME	NO WAITING AT ANY TIME AND NO LOADING AT ANY TIME	LOADING	PEDESTRIAN ZONE				PEDESTRIAN ZONE	NO LOADING		FILE
PARKING	DISABLED PARKING	NO WAITING	NO WAITING AT ANY TIME	TAXI CLEARWAY	MULTIPLE RESTRICTIONS																										
RESIDENT PARKING	DOCTOR PARKING	NO WAITING AND NO LOADING	NO WAITING AT ANY TIME AND NO LOADING	CLEARWAY	EXPERIMENTAL																										
PAY AND DISPLAY	MOTORCYCLE PARKING	NO WAITING AND NO LOADING AT ANY TIME	NO WAITING AT ANY TIME AND NO LOADING AT ANY TIME	LOADING	PEDESTRIAN ZONE																										
			PEDESTRIAN ZONE	NO LOADING																											
						MAP	DI76																								



The County of Wiltshire (Parishes of East Wiltshire) (Prohibition and Restriction of Waiting, Taxi Rank Clearways and On Street Parking) Consolidation Order - Avebury

Crown copyright and database rights 2016 Ordnance Survey 100049050

SCALE 1: 1250 @ A3


















DATE 27/06/2016

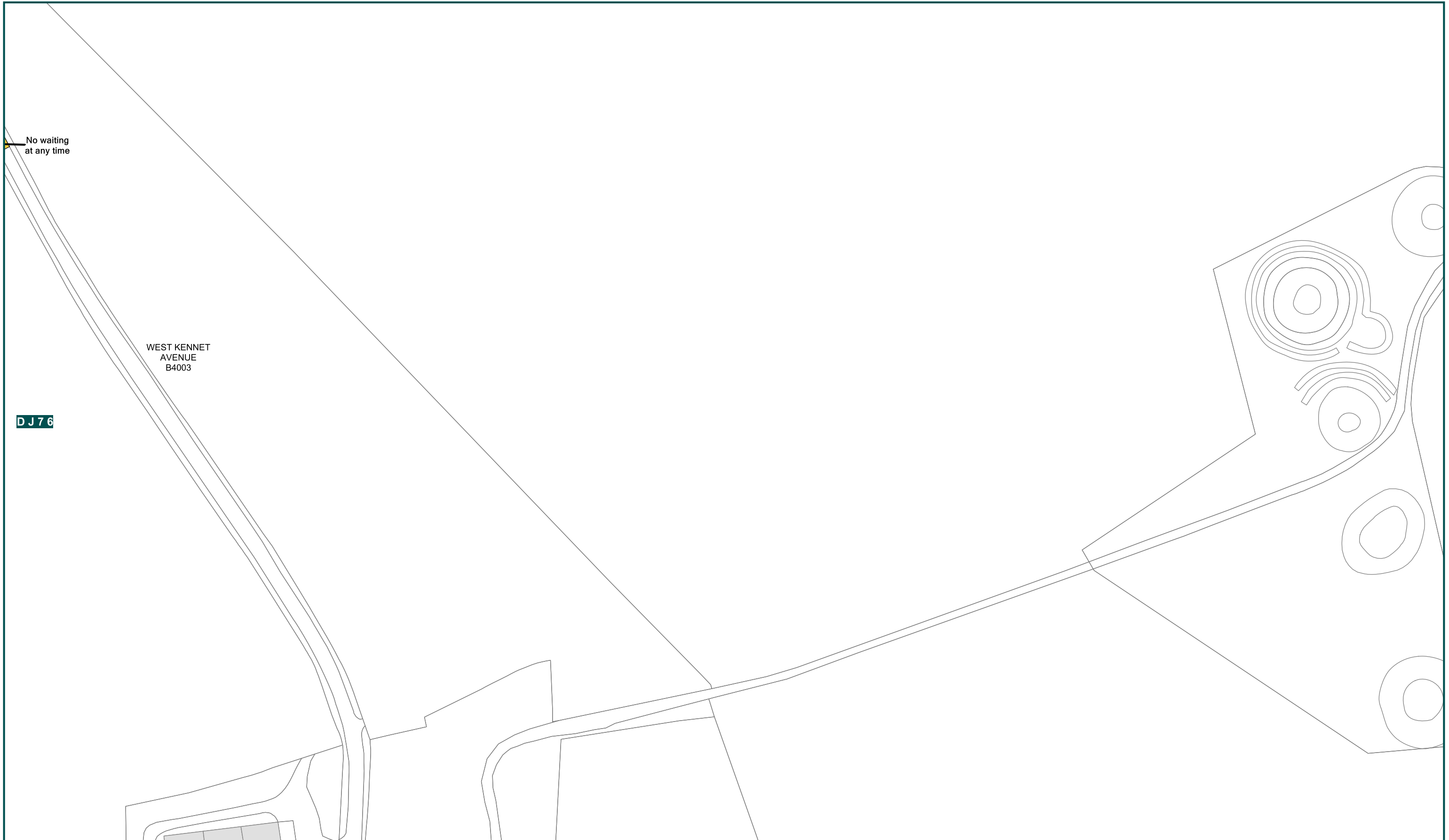
Wiltshire Council
County Hall, Bythesea Road,
Trowbridge, Wiltshire.
BA14 8JN

KEY	
PARKING	DISABLED PARKING
RESIDENT PARKING	DOCTOR PARKING
PAY AND DISPLAY	MOTORCYCLE PARKING
LOADING	NO WAITING
MULTIPLE RESTRICTIONS	NO WAITING AND NO LOADING
NO WAITING AT ANY TIME	NO WAITING AND NO LOADING AT ANY TIME
NO WAITING AT ANY TIME AND NO LOADING	NO WAITING AT ANY TIME AND NO LOADING AT ANY TIME
PEDESTRIAN ZONE	TAXI CLEARWAY
ZONE	CLEARWAY
ZONE ROAD	EXPERIMENTAL RESTRICTIONS

FILE EWPA2016CONS

MAP SCHEDULE **DJ74**

KEY							
	PARKING		DISABLED PARKING		NO WAITING		NO WAITING AT ANY TIME
	DOCTOR PARKING		DOCTOR PARKING		NO WAITING AND NO LOADING		NO WAITING AT ANY TIME AND NO LOADING
	RESIDENT PARKING		MOTORCYCLE PARKING		NO WAITING AND NO LOADING AT ANY TIME		NO WAITING AT ANY TIME AND NO LOADING AT ANY TIME
	PAY AND DISPLAY		LOADING		MULTIPLE RESTRICTIONS		PEDESTRIAN ZONE
							TAXI CLEARWAY
							CLEARWAY
							ZONE
							ZONE ROAD
							EXPERIMENTAL RESTRICTIONS



No waiting at any time

WEST KENNET AVENUE B4003

DJ76



The County of Wiltshire (Parishes of East Wiltshire) (Prohibition and Restriction of Waiting, Taxi Rank Clearways and On Street Parking) Consolidation Order - Avebury

Crown copyright and database rights 2016 Ordnance Survey 100049050

SCALE 1: 1250 @ A3

DATE 27/06/2016

Wiltshire Council
County Hall, Bythesea Road,
Trowbridge, Wiltshire.
BA14 8JN

KEY											
	PARKING		DISABLED PARKING		NO WAITING		NO WAITING AT ANY TIME		TAXI CLEARWAY		EXPERIMENTAL RESTRICTIONS
	DOCTOR PARKING		NO WAITING AND NO LOADING		NO WAITING AT ANY TIME AND NO LOADING		CLEARWAY		ZONE		ZONE ROAD
	RESIDENT PARKING		NO WAITING AND NO LOADING AT ANY TIME		NO WAITING AT ANY TIME AND NO LOADING AT ANY TIME		PEDESTRIAN ZONE		ZONE ROAD		
	PAY AND DISPLAY		LOADING		MULTIPLE RESTRICTIONS						
	MOTORCYCLE PARKING										

FILE EWPA2016CONS

MAP SCHEDULE **DJ77**

D J 7 4

No waiting
at any time

SILBURY
HILL
A 4

D K 7 5



The County of Wiltshire (Parishes of East Wiltshire) (Prohibition and Restriction of Waiting, Taxi Rank Clearways and On Street Parking) Consolidation Order - Avebury

Crown copyright and database rights 2016 Ordnance Survey 100049050

SCALE 1: 1250 @ A3

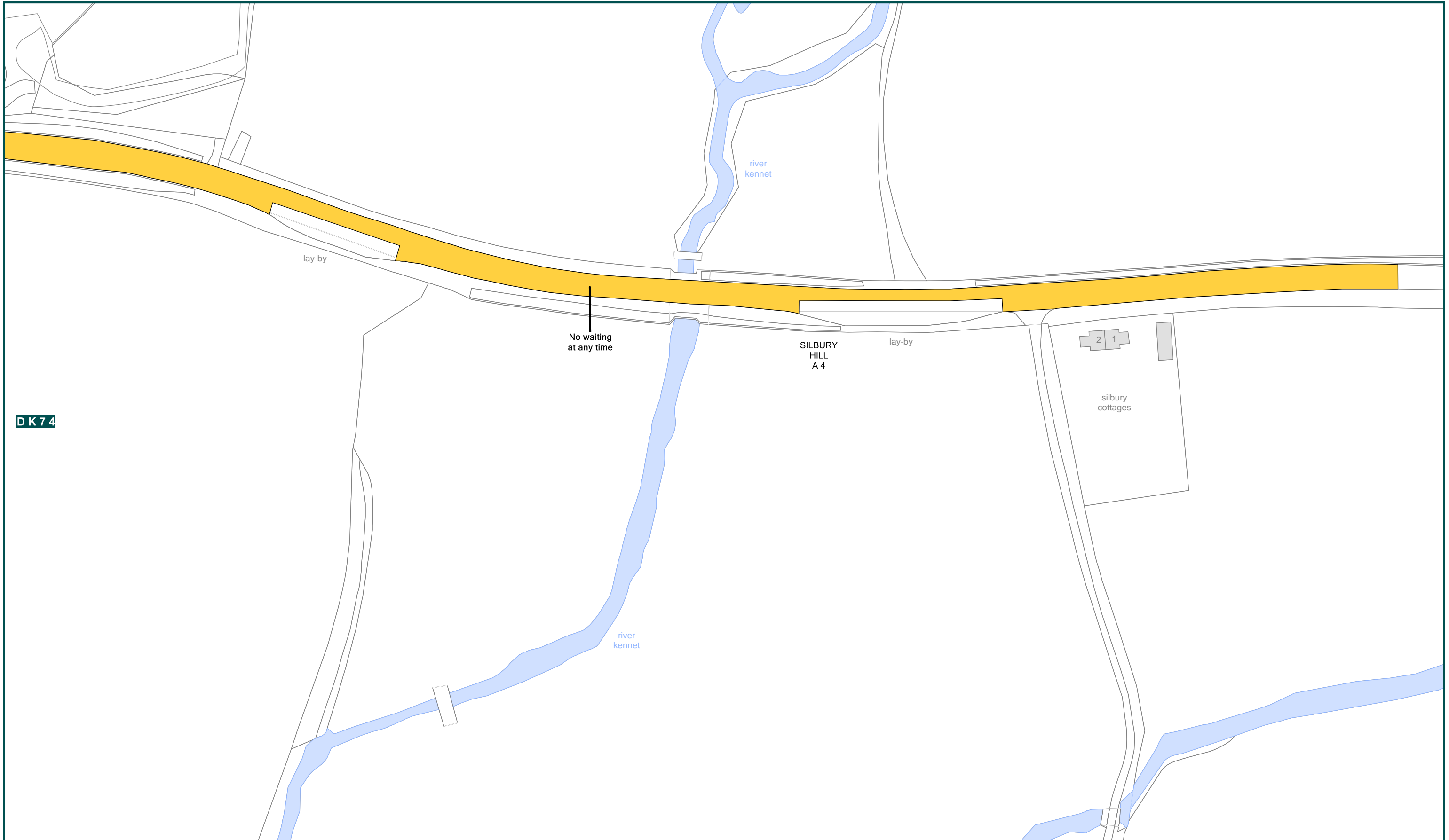
DATE 27/06/2016

Wiltshire Council
County Hall, Bythesea Road,
Trowbridge, Wiltshire.
BA14 8JN

KEY	
PARKING	DISABLED PARKING
RESIDENT PARKING	DOCTOR PARKING
PAY AND DISPLAY	MOTORCYCLE PARKING
LOADING	NO WAITING
MULTIPLE RESTRICTIONS	NO WAITING AND NO LOADING
PEDESTRIAN ZONE	NO WAITING AND NO LOADING AT ANY TIME
PEDESTRIAN ZONE	NO WAITING AT ANY TIME
PEDESTRIAN ZONE	NO WAITING AT ANY TIME AND NO LOADING
PEDESTRIAN ZONE	NO WAITING AT ANY TIME AND NO LOADING AT ANY TIME
TAXI CLEARWAY	CLEARWAY
EXPERIMENTAL RESTRICTIONS	ZONE
	ZONE ROAD

FILE EWPA2016CONS

	MAP SCHEDULE	DK74
--	--------------	------



**The County of Wiltshire (Parishes of East Wiltshire) (Prohibition and Restriction of Waiting, Taxi Rank Clearways and On Street Parking)
Consolidation Order - Avebury**

Crown copyright and database rights 2016 Ordnance Survey 100049050

SCALE	1: 1250 @ A3	
DATE	27/06/2016	
FILE	EWPA2016CONS	
	MAP SCHEDULE	DK75

Wiltshire Council
County Hall, Bythesea Road,
Trowbridge, Wiltshire.
BA14 8JN

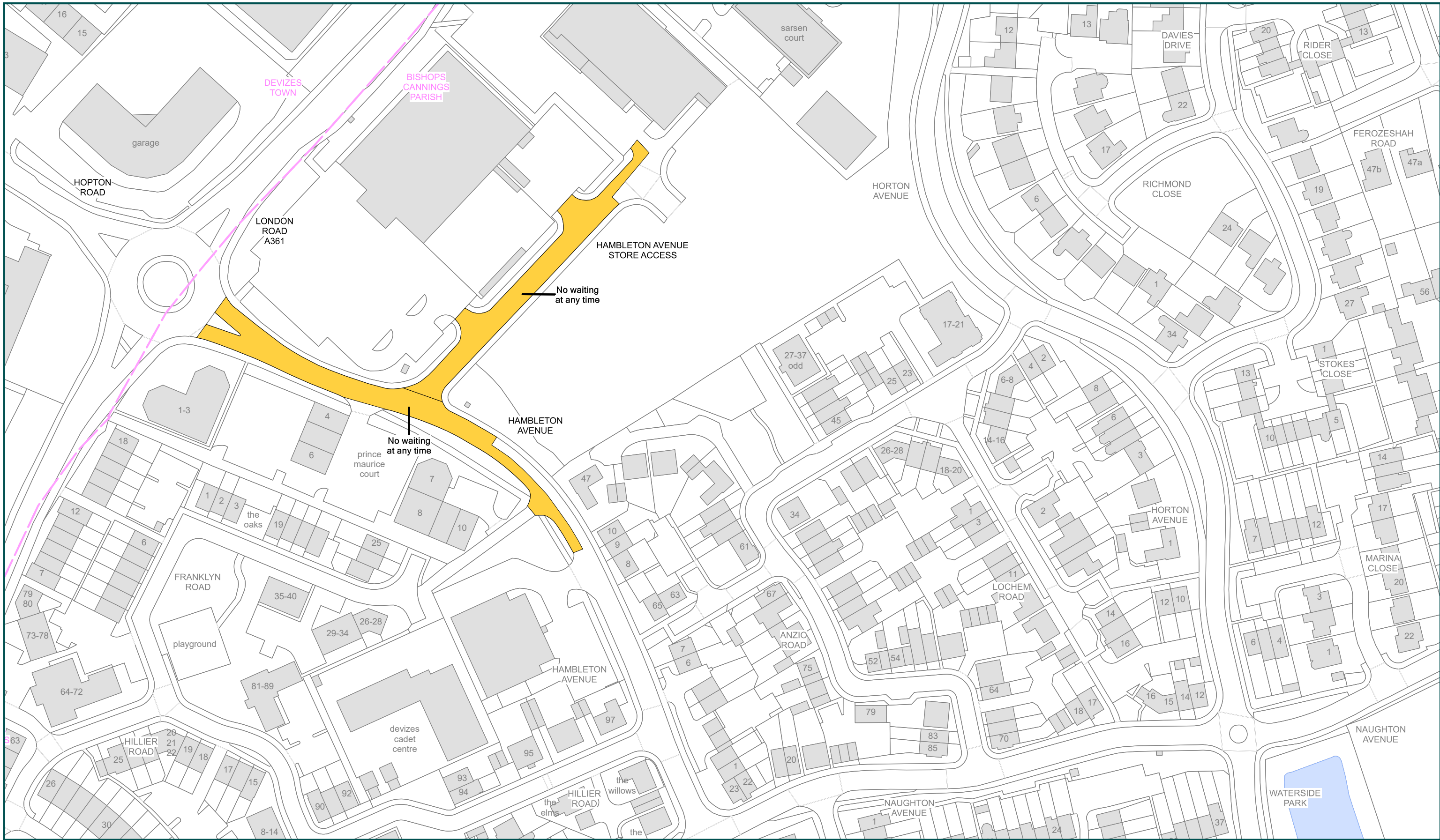
KEY	
PARKING	DISABLED PARKING
DOCTOR PARKING	NO WAITING
RESIDENT PARKING	NO WAITING AND NO LOADING
PAY AND DISPLAY	MOTORCYCLE PARKING
LOADING	NO WAITING AND NO LOADING AT ANY TIME
LOADING	MULTIPLE RESTRICTIONS
NO WAITING AT ANY TIME	TAXI CLEARWAY
NO WAITING AT ANY TIME AND NO LOADING	CLEARWAY
NO WAITING AT ANY TIME AND NO LOADING AT ANY TIME	ZONE
PEDESTRIAN ZONE	ZONE ROAD
EXPERIMENTAL RESTRICTIONS	

BISHOPS CANNINGS GAZETTEER

STREET NAME	MAP SCHEDULE	
HAMBLETON AVENUE	ED59	
HAMBLETON AVENUE STORE ACCESS	ED59	

* STREET NAME MAY NOT APPEAR ON MAP





**The County of Wiltshire (Parishes of East Wiltshire) (Prohibition and Restriction of Waiting, Taxi Rank Clearways and On Street Parking) Consolidation Order
Bishops Cannings**

Crown copyright and database rights 2020 Ordnance Survey 100049050

SCALE 1: 1250 @ A3

DATE 16/03/2020

FILE EWPA20160005

Wiltshire Council
County Hall, Bythesea Road,
Trowbridge, Wiltshire.
BA14 8JN

KEY

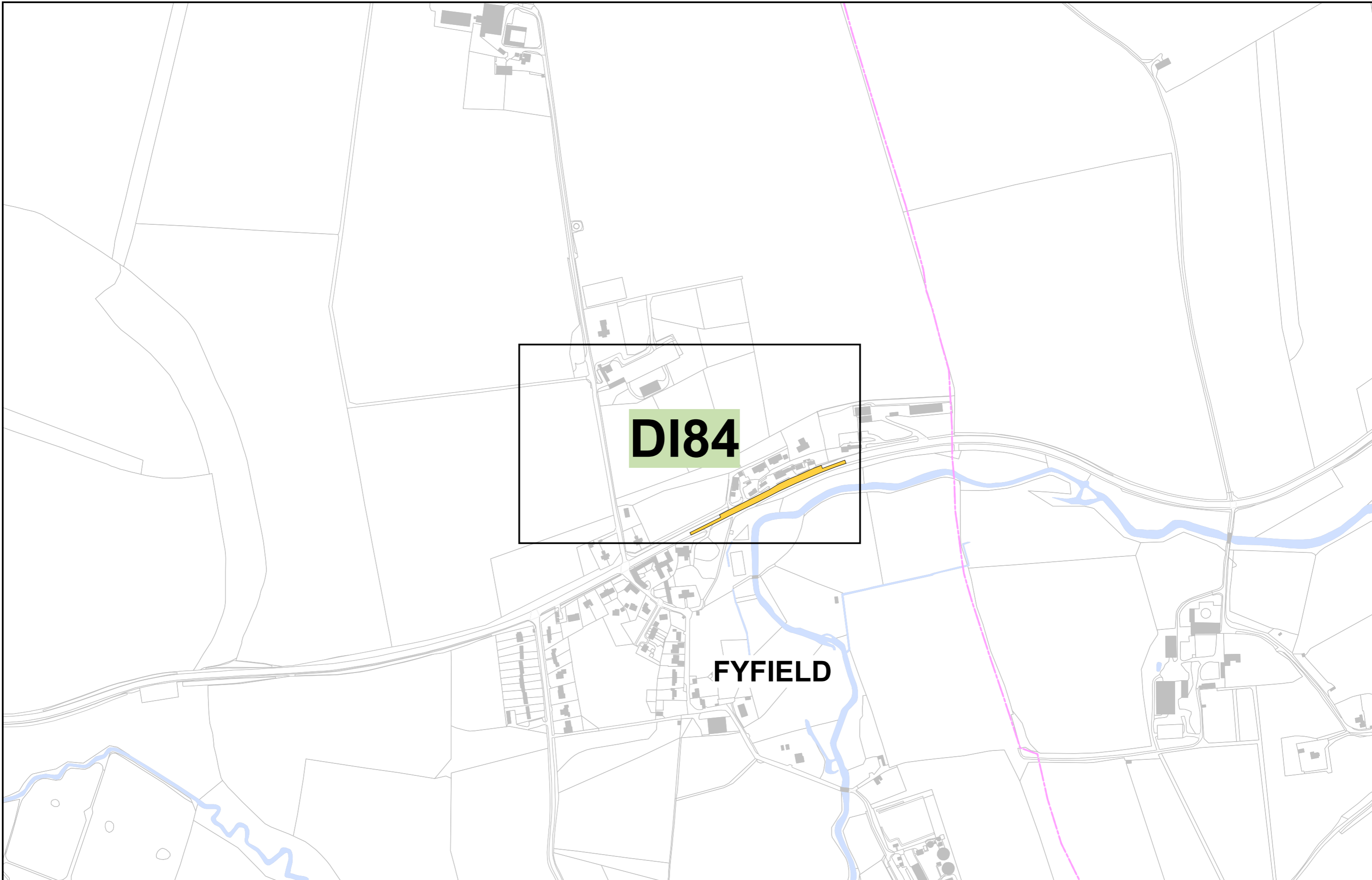
PARKING	DISABLED PARKING	NO WAITING	NO WAITING AT ANY TIME	TAXI CLEARWAY	EXPERIMENTAL RESTRICTIONS
RESIDENT PARKING	DOCTOR PARKING	NO WAITING AND NO LOADING	NO WAITING AT ANY TIME AND NO LOADING	CLEARWAY	ZONE
PAY AND DISPLAY	MOTORCYCLE PARKING	NO WAITING AND NO LOADING AT ANY TIME	NO WAITING AT ANY TIME AND NO LOADING AT ANY TIME	ZONE ROAD	
LOADING	MULTIPLE RESTRICTIONS	PEDESTRIAN ZONE			

	MAP SCHEDULE	ED59

FYFIELD AND WEST OVERTON GAZETTEER

STREET NAME	MAP SCHEDULE	
A4 BATH ROAD FYFIELD	DI84	

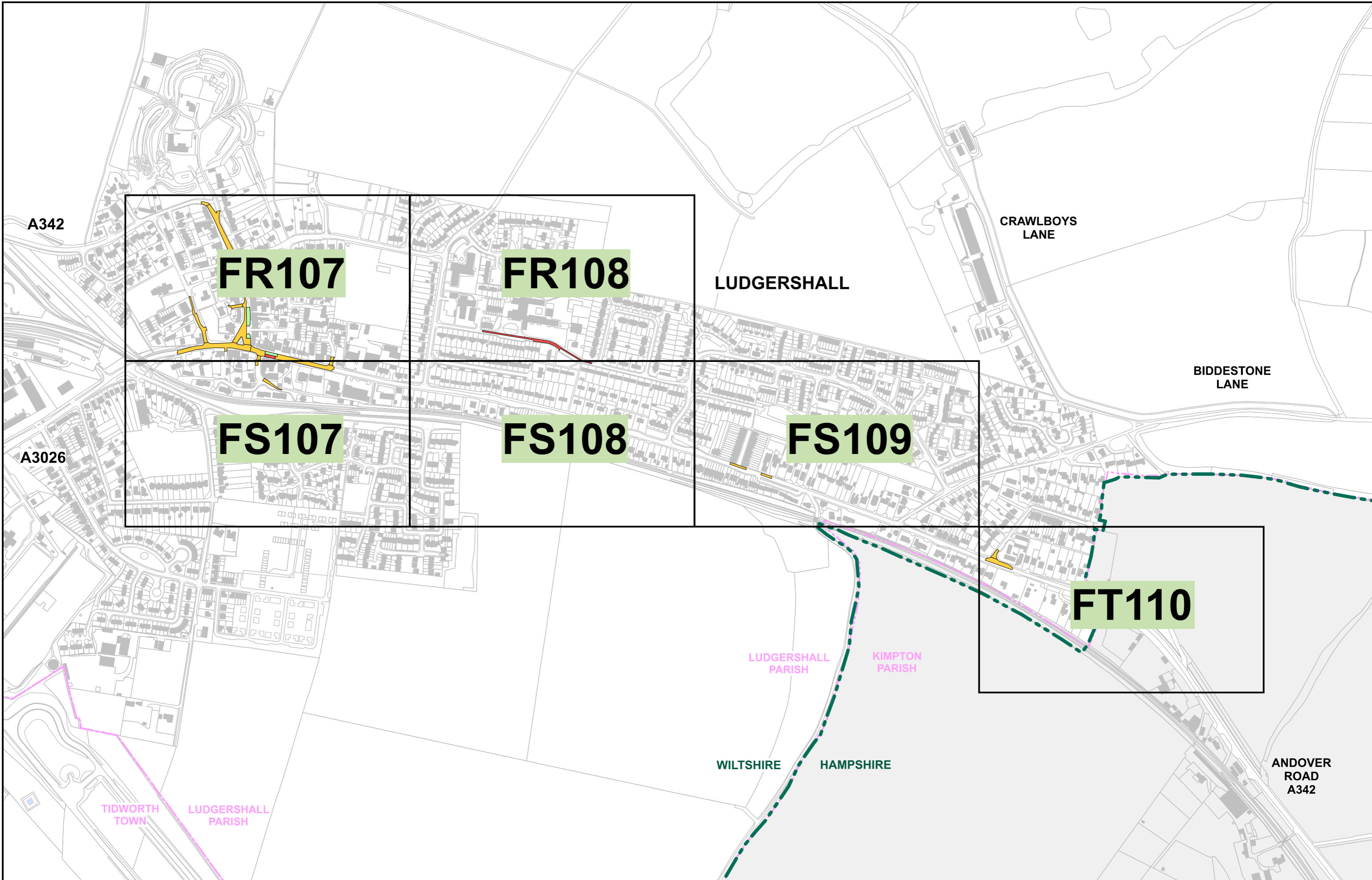
* STREET NAME MAY NOT APPEAR ON MAP

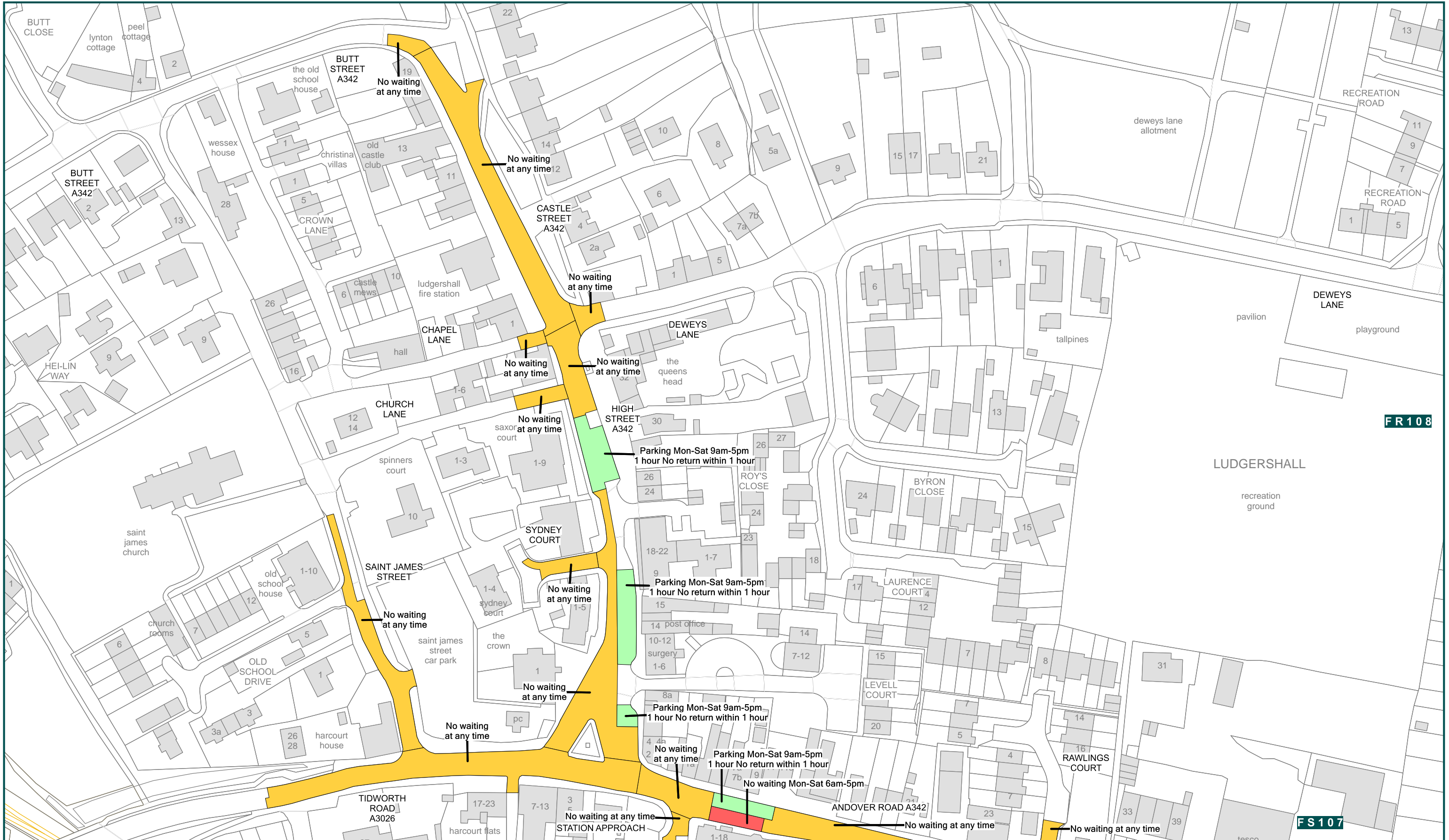


DI84

FYFIELD

LUDGERSHALL GAZETTEER						
STREET NAME	MAP SCHEDULE					
ANDOVER ROAD A342	FR107	FR108	FS107	FS109	FT110	
BELL STREET	FS109					
BUTT STREET	FR107					
CASTLE STREET A342	FR107					
CENTRAL STREET	FR108					
CHAPEL LANE	FR107					
CHURCH LANE	FR107					
DEWEYS LANE	FR107					
GRASPAN ROAD	FT110					
HIGH STREET A342	FR107					
RAWLINGS COURT	FR107	FS107				
SAINT JAMES STREET	FR107					
SHORT STREET	FR108	FS108				
STATION APPROACH	FR107	FS107				
SYDNEY COURT	FR107					
TIDWORTH ROAD A3026	FR107					





The County of Wiltshire (Parishes of East Wiltshire) (Prohibition and Restriction of Waiting, Taxi Rank Clearways and On Street Parking) Consolidation Order Ludgershall

SCALE 1: 1250 @ A3

DATE 01/10/2018

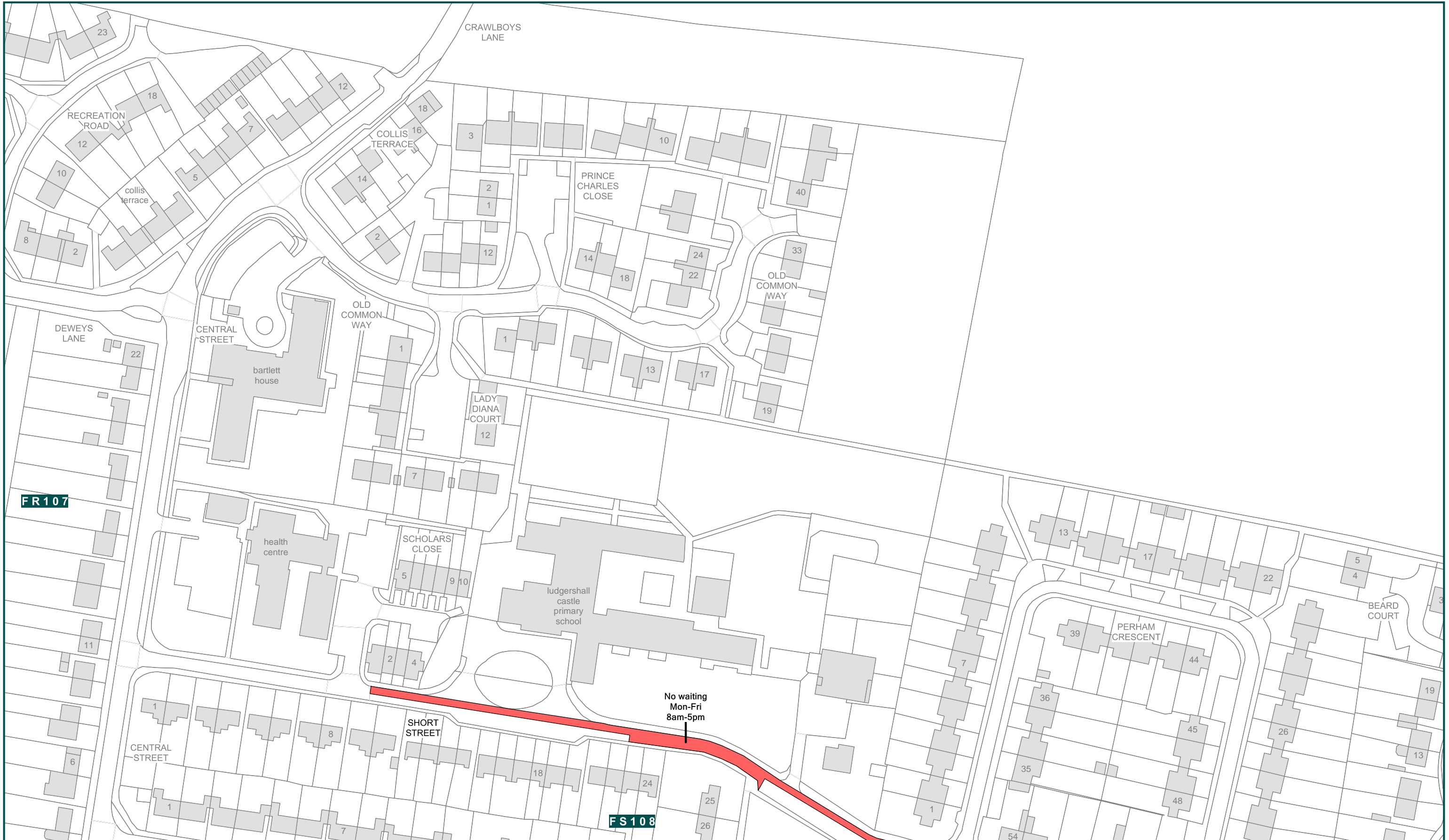
Crown copyright and database rights 2018 Ordnance Survey 100049050

FILE EWPA2016CONS

Wiltshire Council
County Hall, Bythesea Road,
Trowbridge, Wiltshire.
BA14 8JN

KEY		NO WAITING		NO WAITING AT ANY TIME		TAXI CLEARWAY		EXPERIMENTAL RESTRICTIONS	
	PARKING		NO WAITING		NO WAITING AT ANY TIME		TAXI CLEARWAY		EXPERIMENTAL RESTRICTIONS
	DOCTOR PARKING		NO WAITING AND NO LOADING		NO WAITING AT ANY TIME AND NO LOADING		CLEARWAY		ZONE
	RESIDENT PARKING		NO WAITING AND NO LOADING AT ANY TIME		NO WAITING AT ANY TIME AND NO LOADING AT ANY TIME		ZONE		ZONE ROAD
	PAY AND DISPLAY		MULTIPLE RESTRICTIONS		PEDESTRIAN ZONE		ZONE ROAD		
	LOADING								

MAP SCHEDULE **FR107**



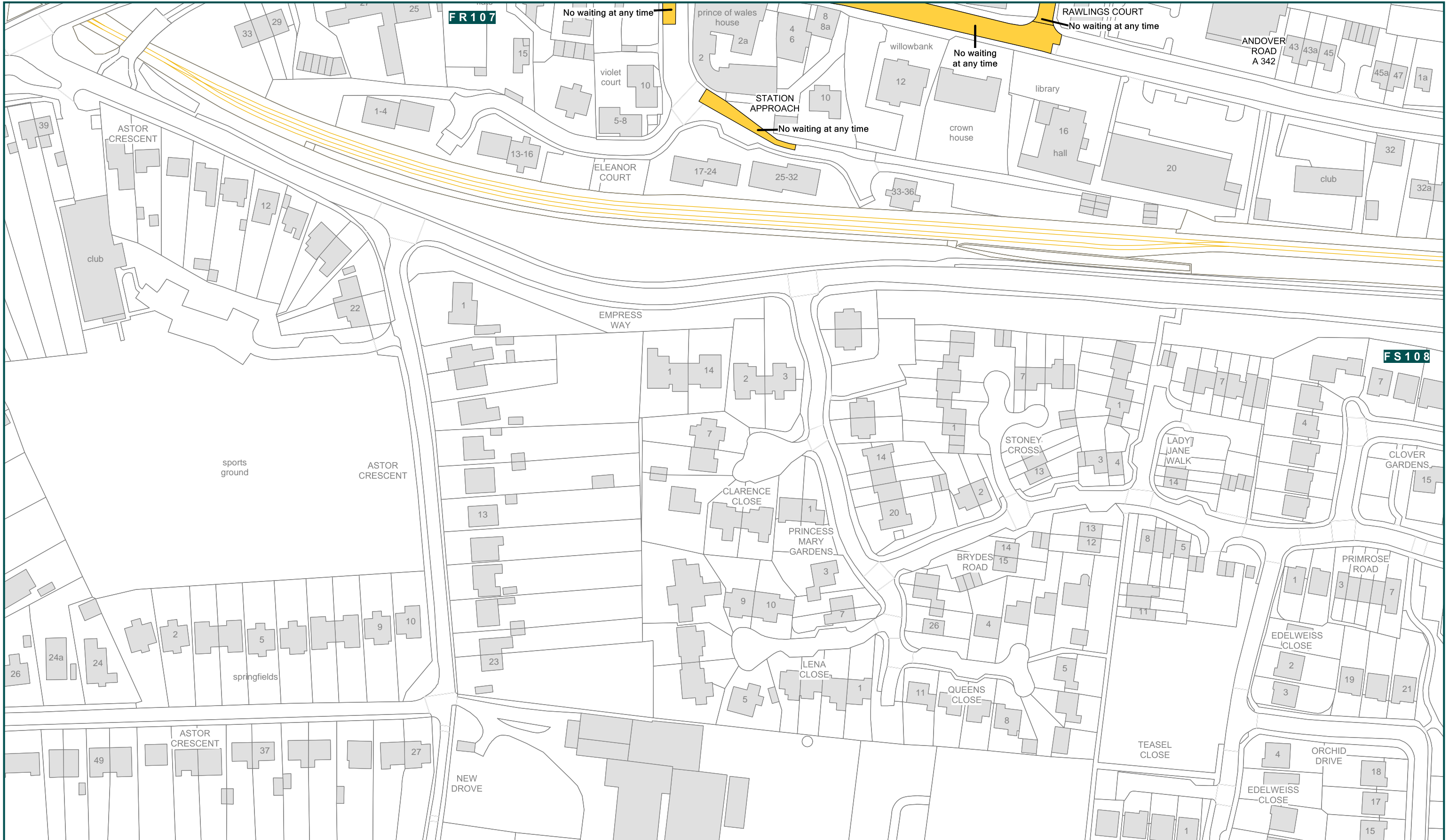
The County of Wiltshire (Parishes of East Wiltshire) (Prohibition and Restriction of Waiting, Taxi Rank Clearways and On Street Parking) Consolidation Order - Ludgershall

Crown copyright and database rights 2016 Ordnance Survey 100049050

SCALE	1: 1250 @ A3	
DATE	27/06/2016	
FILE	EWPA2016CONS	
	MAP SCHEDULE	FR108

Wiltshire Council
County Hall, Bythesea Road,
Trowbridge, Wiltshire.
BA14 8JN

KEY	
PARKING	DISABLED PARKING
RESIDENT PARKING	DOCTOR PARKING
PAY AND DISPLAY	MOTORCYCLE PARKING
LOADING	NO WAITING
MULTIPLE RESTRICTIONS	NO WAITING AND NO LOADING
NO WAITING AT ANY TIME	NO WAITING AND NO LOADING AT ANY TIME
NO WAITING AT ANY TIME AND NO LOADING	NO WAITING AT ANY TIME AND NO LOADING AT ANY TIME
PEDESTRIAN ZONE	TAXI CLEARWAY
ZONE	CLEARWAY
ZONE ROAD	EXPERIMENTAL RESTRICTIONS



FR 107

No waiting at any time

No waiting at any time

No waiting at any time

No waiting at any time

FS 108



The County of Wiltshire (Parishes of East Wiltshire) (Prohibition and Restriction of Waiting, Taxi Rank Clearways and On Street Parking) Consolidation Order - Ludgershall

Crown copyright and database rights 2016 Ordnance Survey 100049050

SCALE 1: 1250 @ A3

DATE 27/06/2016

FILE EWPA2016CONS

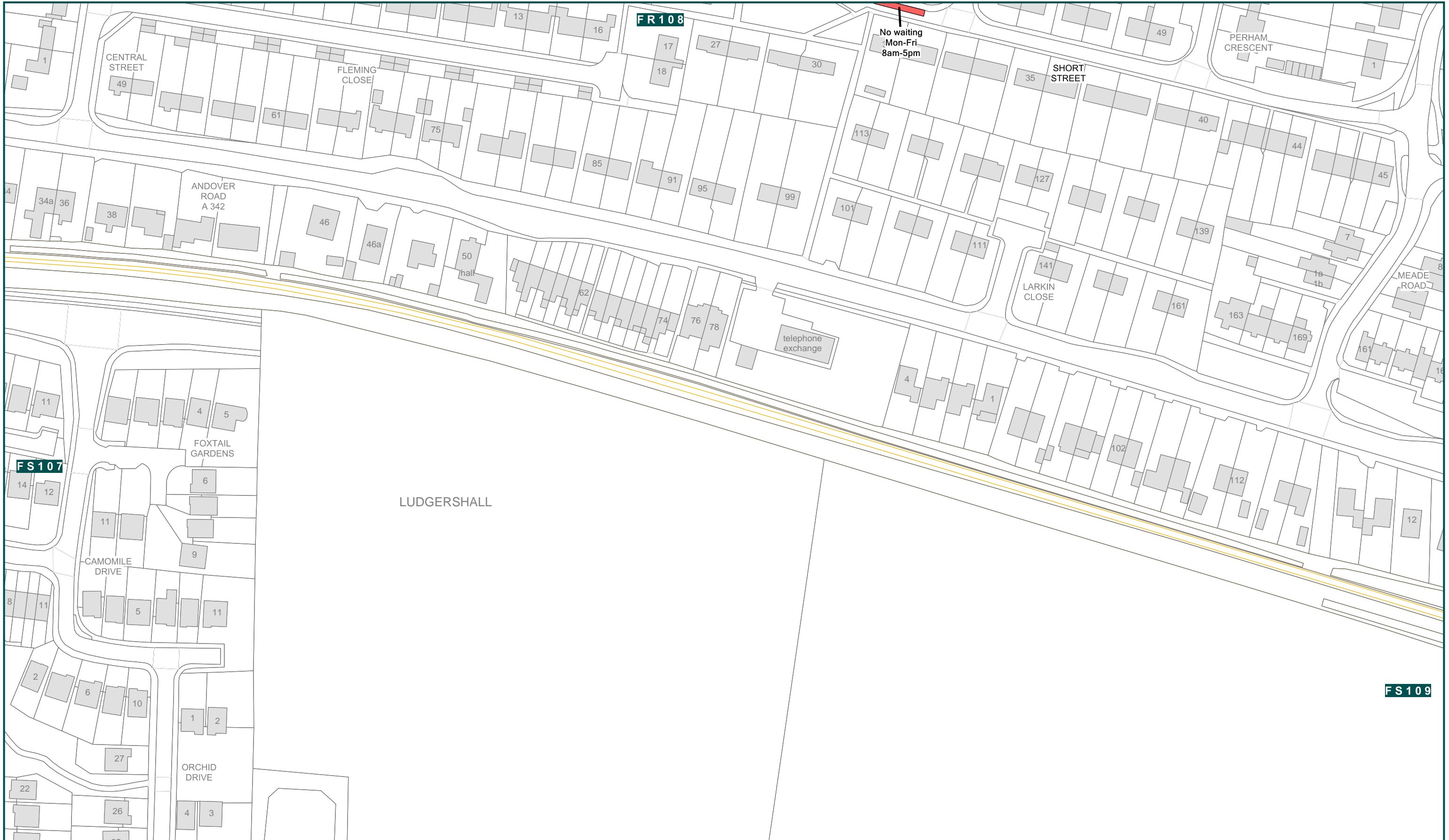
Wiltshire Council
County Hall, Bythesea Road,
Trowbridge, Wiltshire.
BA14 8JN

KEY

- | | | | | | |
|------------------|--------------------|---------------------------------------|---|---------------|---------------------------|
| PARKING | DISABLED PARKING | NO WAITING | NO WAITING AT ANY TIME | TAXI CLEARWAY | EXPERIMENTAL RESTRICTIONS |
| DOCTOR PARKING | DOCTOR PARKING | NO WAITING AND NO LOADING | NO WAITING AT ANY TIME AND NO LOADING | CLEARWAY | |
| RESIDENT PARKING | MOTORCYCLE PARKING | NO WAITING AND NO LOADING AT ANY TIME | NO WAITING AT ANY TIME AND NO LOADING AT ANY TIME | ZONE | |
| PAY AND DISPLAY | LOADING | MULTIPLE RESTRICTIONS | PEDESTRIAN ZONE | ZONE ROAD | |

FILE EWPA2016CONS

MAP SCHEDULE **FS107**



The County of Wiltshire (Parishes of East Wiltshire) (Prohibition and Restriction of Waiting, Taxi Rank Clearways and On Street Parking) Consolidation Order - Ludgershall

Crown copyright and database rights 2016 Ordnance Survey 100049050

SCALE 1: 1250 @ A3

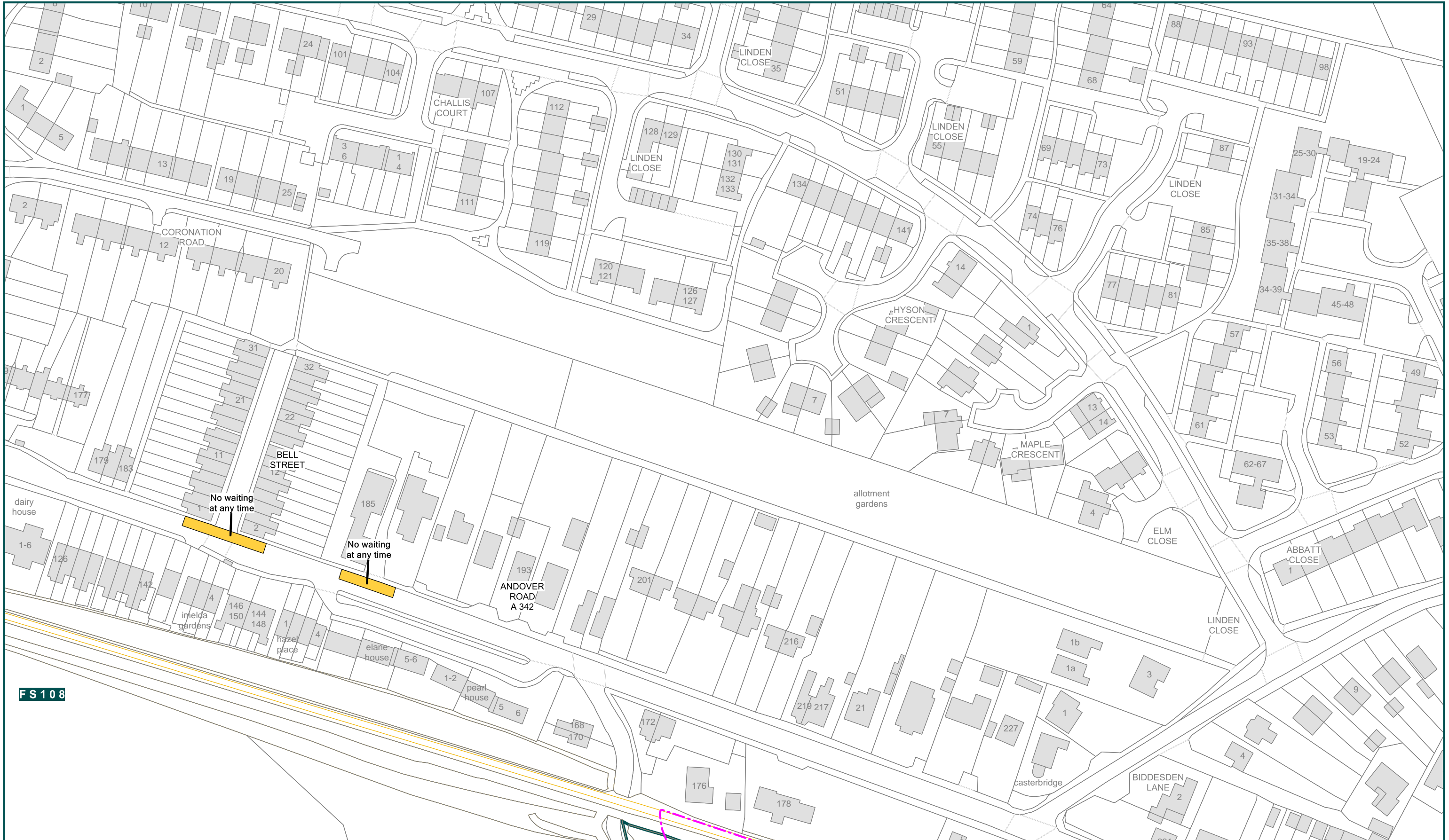
DATE 27/06/2016

Wiltshire Council
County Hall, Bythesea Road,
Trowbridge, Wiltshire.
BA14 8JN

KEY	
PARKING	DISABLED PARKING
RESIDENT PARKING	DOCTOR PARKING
PAY AND DISPLAY	MOTORCYCLE PARKING
LOADING	MULTIPLE RESTRICTIONS
NO WAITING	NO WAITING AND NO LOADING
NO WAITING AND NO LOADING AT ANY TIME	NO WAITING AT ANY TIME AND NO LOADING AT ANY TIME
NO WAITING AT ANY TIME AND NO LOADING AT ANY TIME	PEDESTRIAN ZONE
TAXI CLEARWAY	CLEARWAY
ZONE	EXPERIMENTAL RESTRICTIONS
ZONE ROAD	

FILE EWPA2016CONS

MAP SCHEDULE FS108



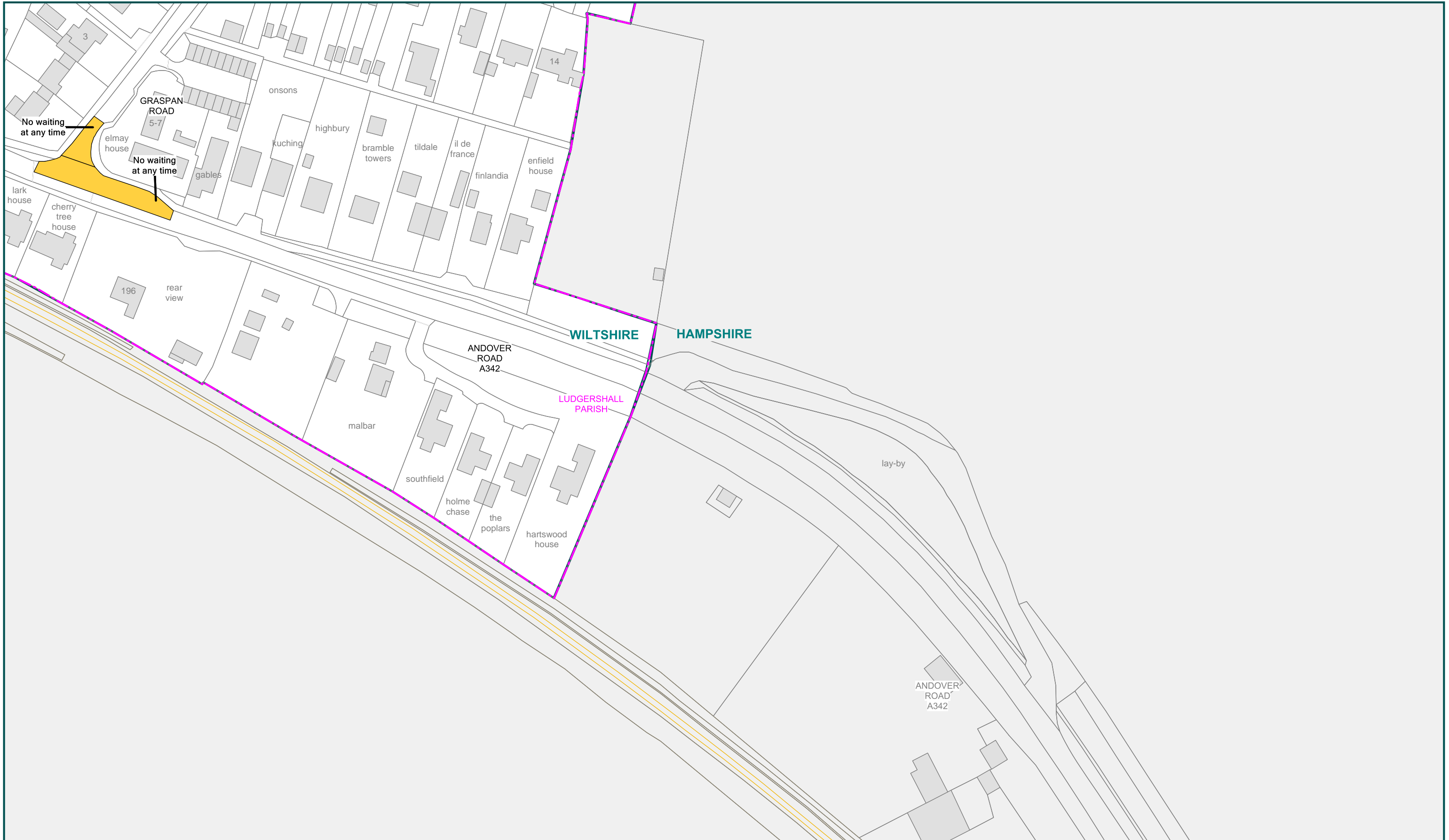
The County of Wiltshire (Parishes of East Wiltshire) (Prohibition and Restriction of Waiting, Taxi Rank Clearways and On Street Parking) Consolidation Order - Ludgershall

Crown copyright and database rights 2016 Ordnance Survey 100049050

SCALE	1: 1250 @ A3	
DATE	27/06/2016	
FILE	EWPA2016CONS	
	MAP SCHEDULE	FS109

Wiltshire Council
County Hall, Bythesea Road,
Trowbridge, Wiltshire.
BA14 8JN

KEY	
PARKING	DISABLED PARKING
RESIDENT PARKING	NO WAITING
PAY AND DISPLAY	DOCTOR PARKING
LOADING	NO WAITING AND NO LOADING
LOADING	NO WAITING AND NO LOADING AT ANY TIME
LOADING	MULTIPLE RESTRICTIONS
LOADING	NO WAITING AT ANY TIME
LOADING	NO WAITING AT ANY TIME AND NO LOADING
LOADING	NO WAITING AT ANY TIME AND NO LOADING AT ANY TIME
LOADING	PEDESTRIAN ZONE
LOADING	TAXI CLEARWAY
LOADING	CLEARWAY
LOADING	ZONE
LOADING	ZONE ROAD
LOADING	EXPERIMENTAL RESTRICTIONS



The County of Wiltshire (Parishes of East Wiltshire) (Prohibition and Restriction of Waiting, Taxi Rank Clearways and On Street Parking) Consolidation Order - Ludgershall

Crown copyright and database rights 2016 Ordnance Survey 100049050

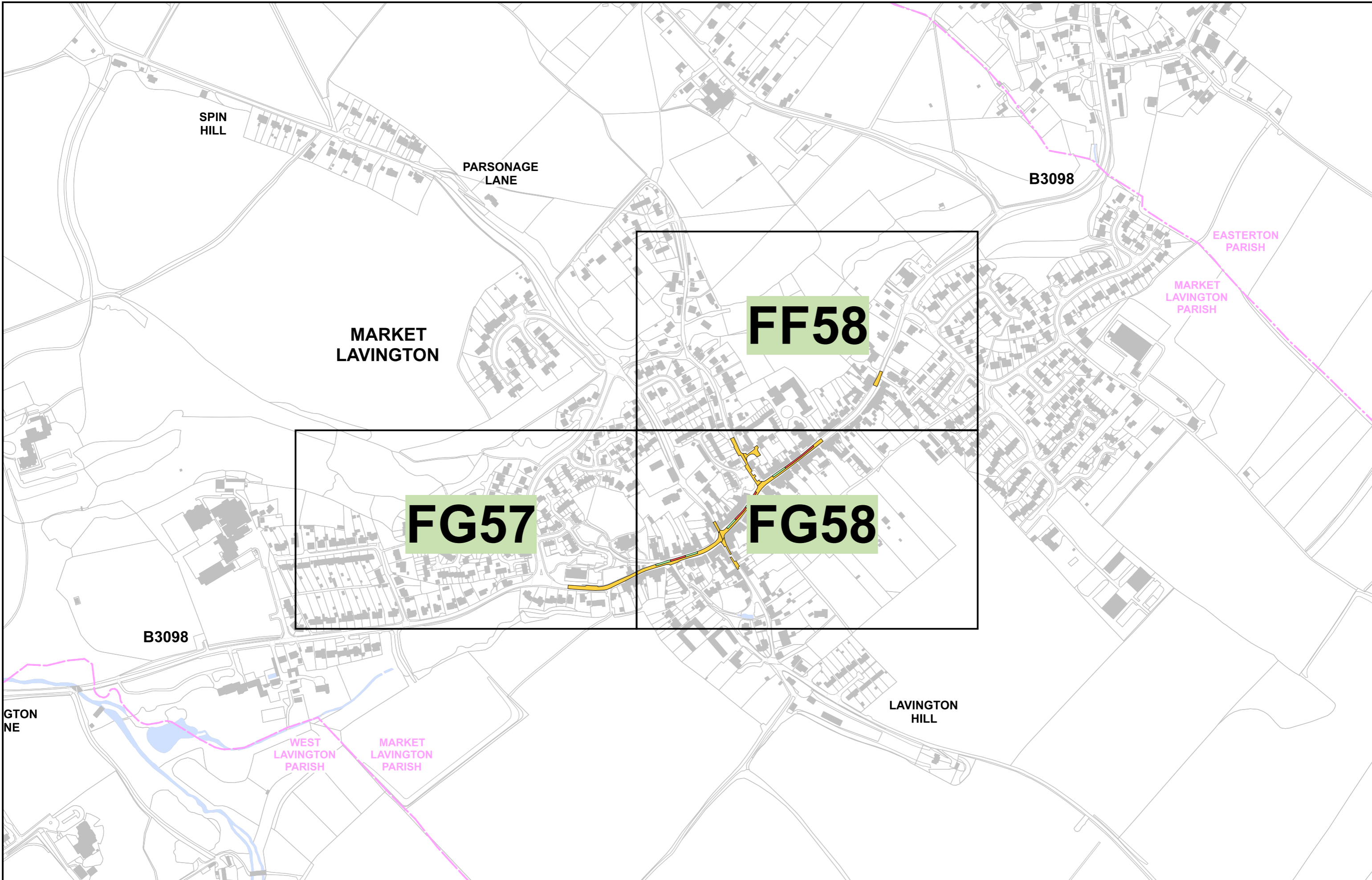
SCALE	1: 1250 @ A3	
DATE	27/06/2016	
FILE	EWPA2016CONS	
	MAP SCHEDULE	FT110

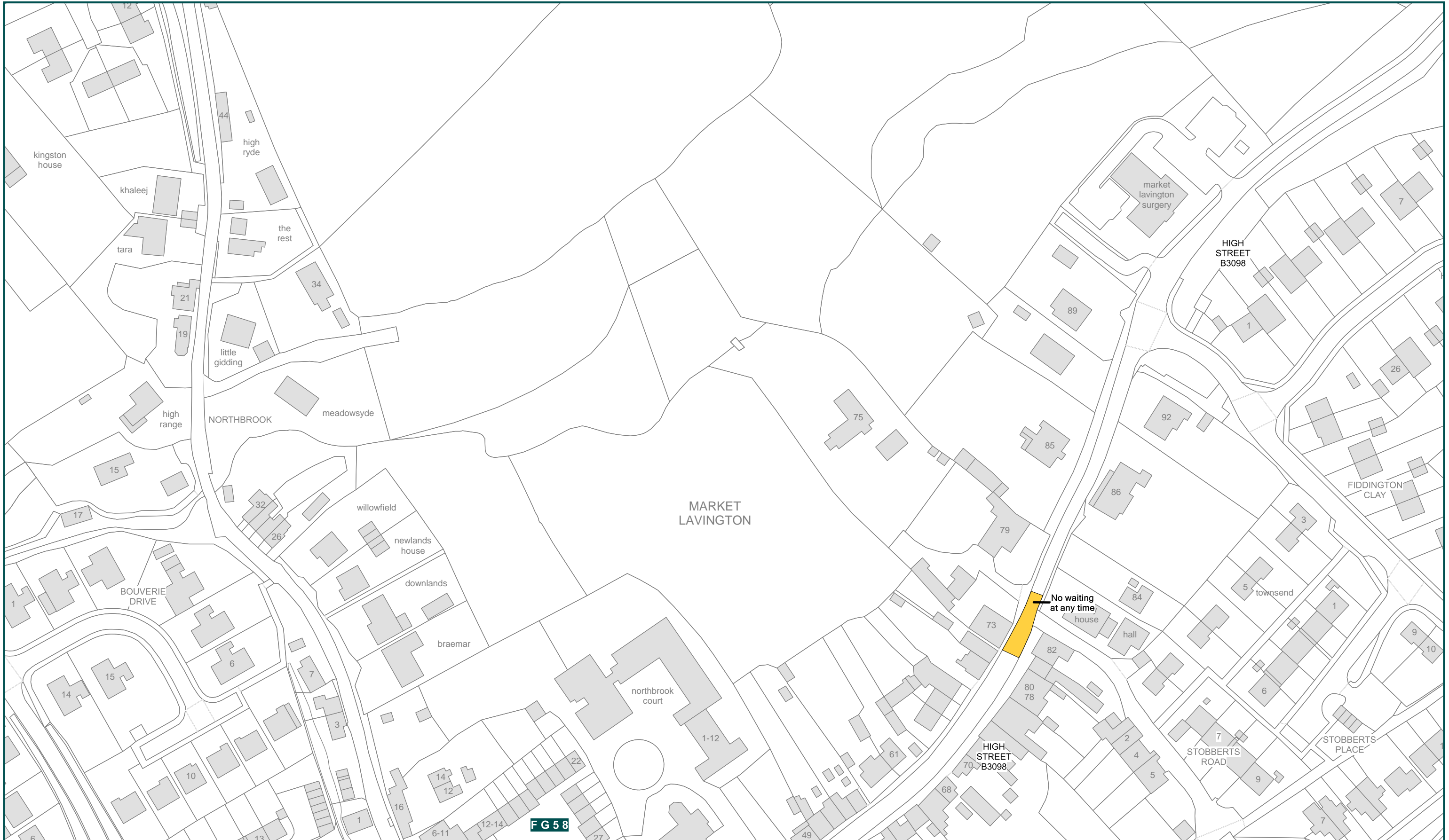
Wiltshire Council
County Hall, Bythesea Road,
Trowbridge, Wiltshire.
BA14 8JN

KEY	
	PARKING
	DOCTOR PARKING
	RESIDENT PARKING
	MOTORCYCLE PARKING
	PAY AND DISPLAY
	LOADING
	DISABLED PARKING
	DOCTOR PARKING
	MOTORCYCLE PARKING
	LOADING
	NO WAITING
	NO WAITING AND NO LOADING
	NO WAITING AND NO LOADING AT ANY TIME
	MULTIPLE RESTRICTIONS
	NO WAITING AT ANY TIME
	NO WAITING AT ANY TIME AND NO LOADING
	NO WAITING AT ANY TIME AND NO LOADING AT ANY TIME
	PEDESTRIAN ZONE
	TAXI CLEARWAY
	CLEARWAY
	ZONE
	ZONE ROAD
	EXPERIMENTAL RESTRICTIONS

MARKET LAVINGTON GAZETTEER

STREET NAME	MAP SCHEDULE		
CHURCH STREET	FG57	FG58	
HIGH STREET B3098	FF58	FG58	
NORTHBROOK	FG58		
PARSONAGE LANE	FG58		
ROCHELLE COURT	FG58		
WHITE STREET	FG58		





FG 58



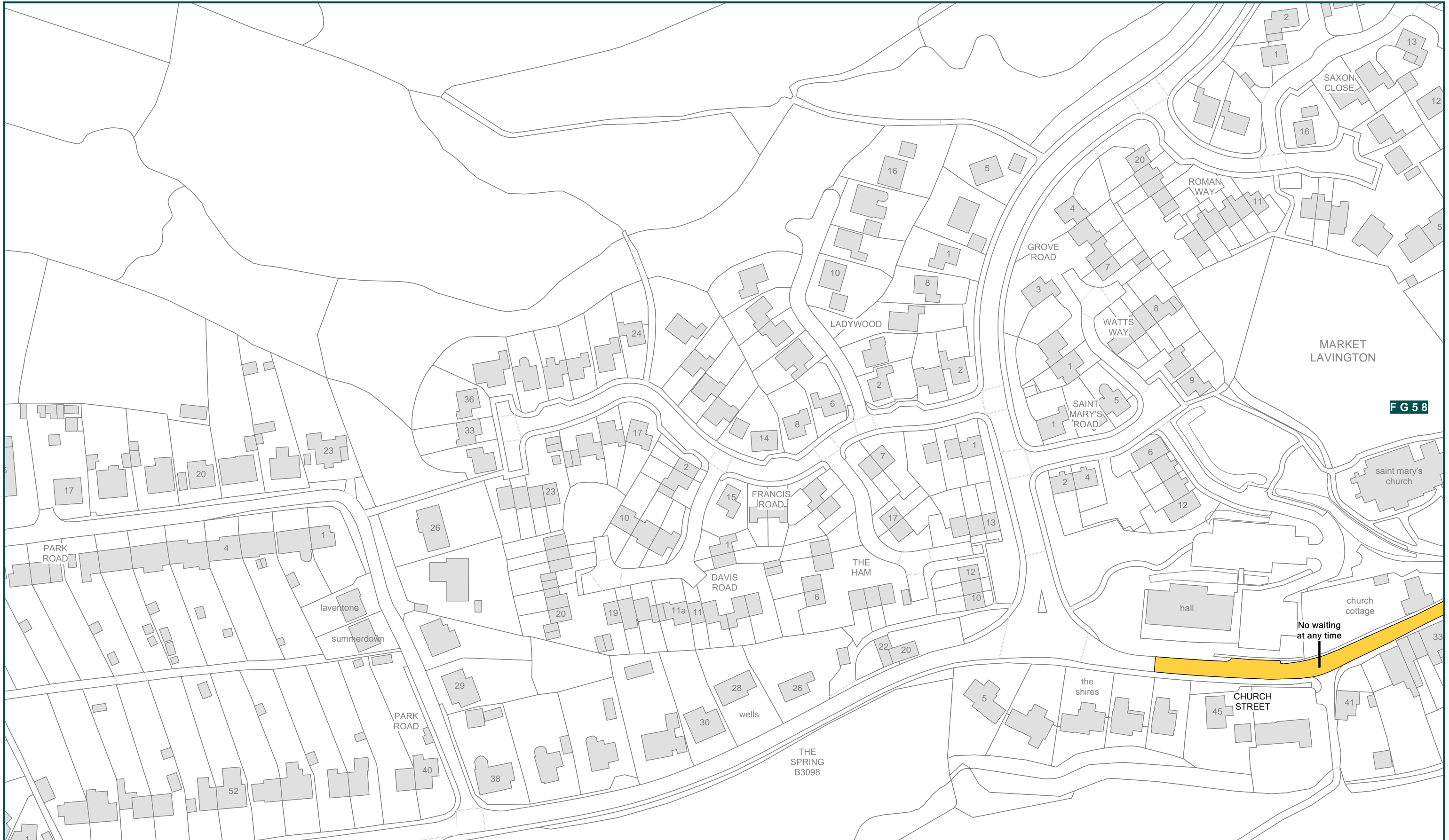
**The County of Wiltshire (Parishes of East Wiltshire) (Prohibition and Restriction of Waiting, Taxi Rank Clearways and On Street Parking)
Consolidation Order
Market Lavington**

Crown copyright and database rights 2018 Ordnance Survey 100049050

SCALE	1: 1250 @ A3	
DATE	01/10/2018	
FILE	EWPA2016CONS	
	MAP SCHEDULE	FF58

Wiltshire Council
County Hall, Bythesea Road,
Trowbridge, Wiltshire.
BA14 8JN

KEY	
PARKING	DISABLED PARKING
RESIDENT PARKING	NO WAITING
PAY AND DISPLAY	DOCTOR PARKING
LOADING	NO WAITING AND NO LOADING
LOADING	MOTORCYCLE PARKING
LOADING	NO WAITING AND NO LOADING AT ANY TIME
LOADING	MULTIPLE RESTRICTIONS
NO WAITING AT ANY TIME	TAXI CLEARWAY
NO WAITING AT ANY TIME AND NO LOADING	CLEARWAY
NO WAITING AT ANY TIME AND NO LOADING AT ANY TIME	ZONE
PEDESTRIAN ZONE	ZONE ROAD
EXPERIMENTAL RESTRICTIONS	



FG 58

No waiting at any time



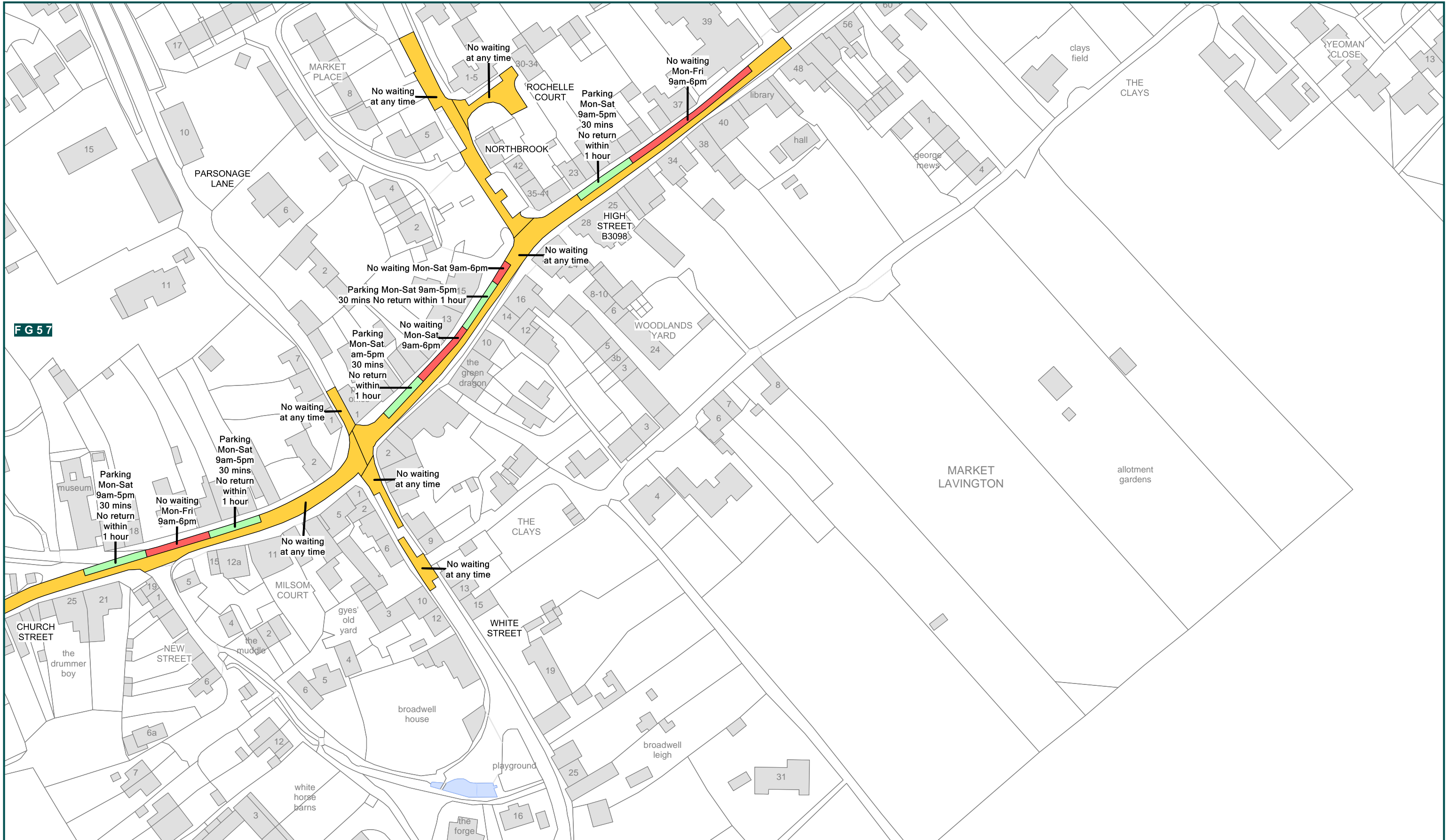
The County of Wiltshire (Parishes of East Wiltshire) (Prohibition and Restriction of Waiting, Taxi Rank Clearways and On Street Parking) Consolidation Order - Market Lavington

Crown copyright and database rights 2016 Ordnance Survey 100049050

SCALE	1: 1250 @ A3	
DATE	27/06/2016	
FILE	EWPA2016CONS	
	MAP SCHEDULE	FG57

Wiltshire Council
County Hall, Bythesea Road,
Trowbridge, Wiltshire.
BA14 8JN

KEY	
PARKING	DISABLED PARKING
RESIDENT PARKING	DOCTOR PARKING
PAY AND DISPLAY	MOTORCYCLE PARKING
LOADING	LOADING
NO WAITING	NO WAITING AND NO LOADING
NO WAITING AND NO LOADING AT ANY TIME	NO WAITING AND NO LOADING AT ANY TIME
MULTIPLE RESTRICTIONS	PEDESTRIAN ZONE
NO WAITING AT ANY TIME	NO WAITING AT ANY TIME AND NO LOADING
NO WAITING AT ANY TIME AND NO LOADING	NO WAITING AT ANY TIME AND NO LOADING AT ANY TIME
NO WAITING AT ANY TIME AND NO LOADING AT ANY TIME	PEDESTRIAN ZONE
TAXI CLEARWAY	CLEARWAY
EXPERIMENTAL RESTRICTIONS	ZONE
	ZONE ROAD



FG57

The County of Wiltshire (Parishes of East Wiltshire) (Prohibition and Restriction of Waiting, Taxi Rank Clearways and On Street Parking) Consolidation Order - Market Lavington

Crown copyright and database rights 2016 Ordnance Survey 100049050

SCALE 1: 1250 @ A3

DATE 27/06/2016

FILE EWPA2016CONS

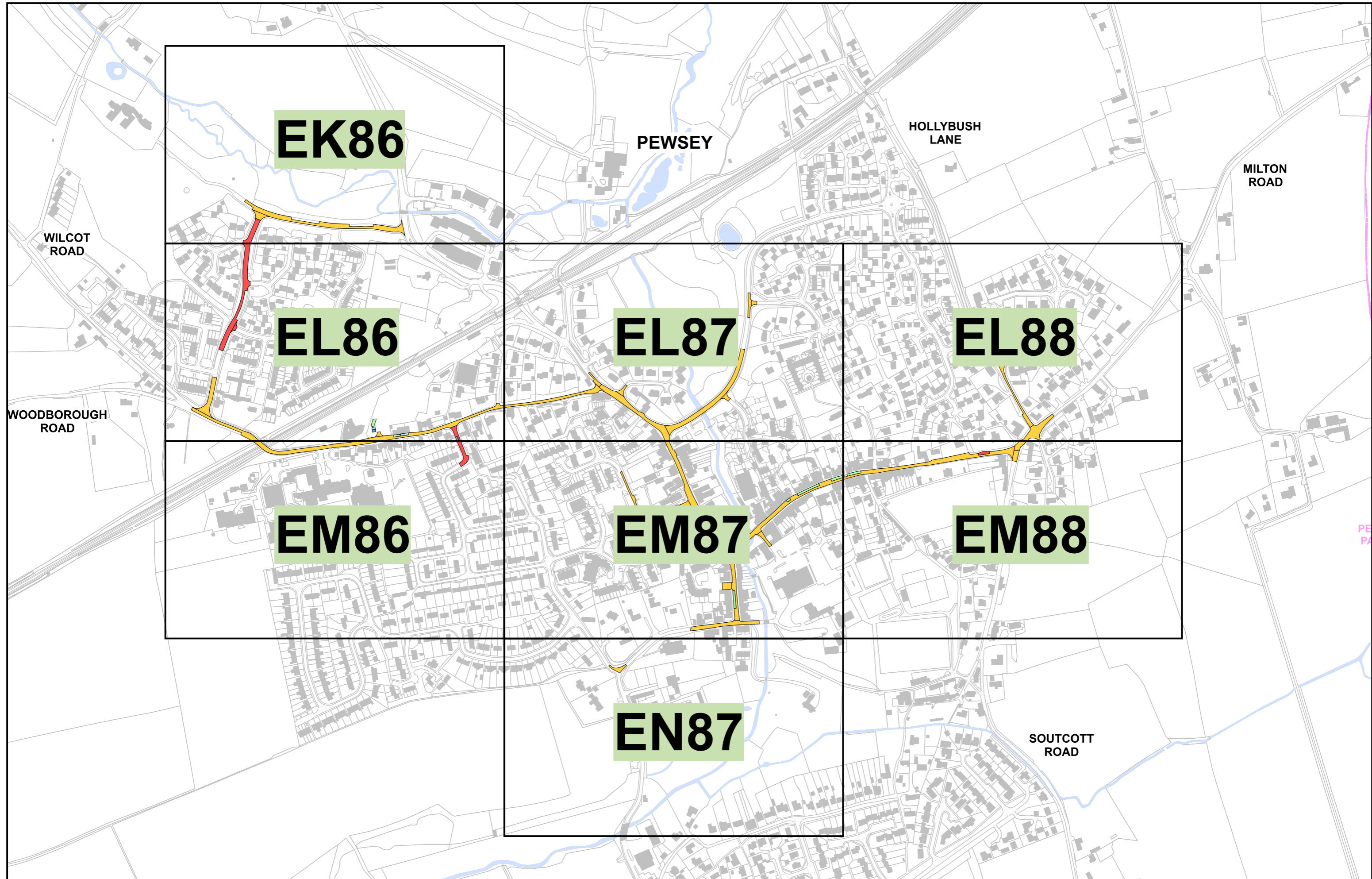
Wiltshire Council
County Hall, Bythesea Road,
Trowbridge, Wiltshire.
BA14 8JN

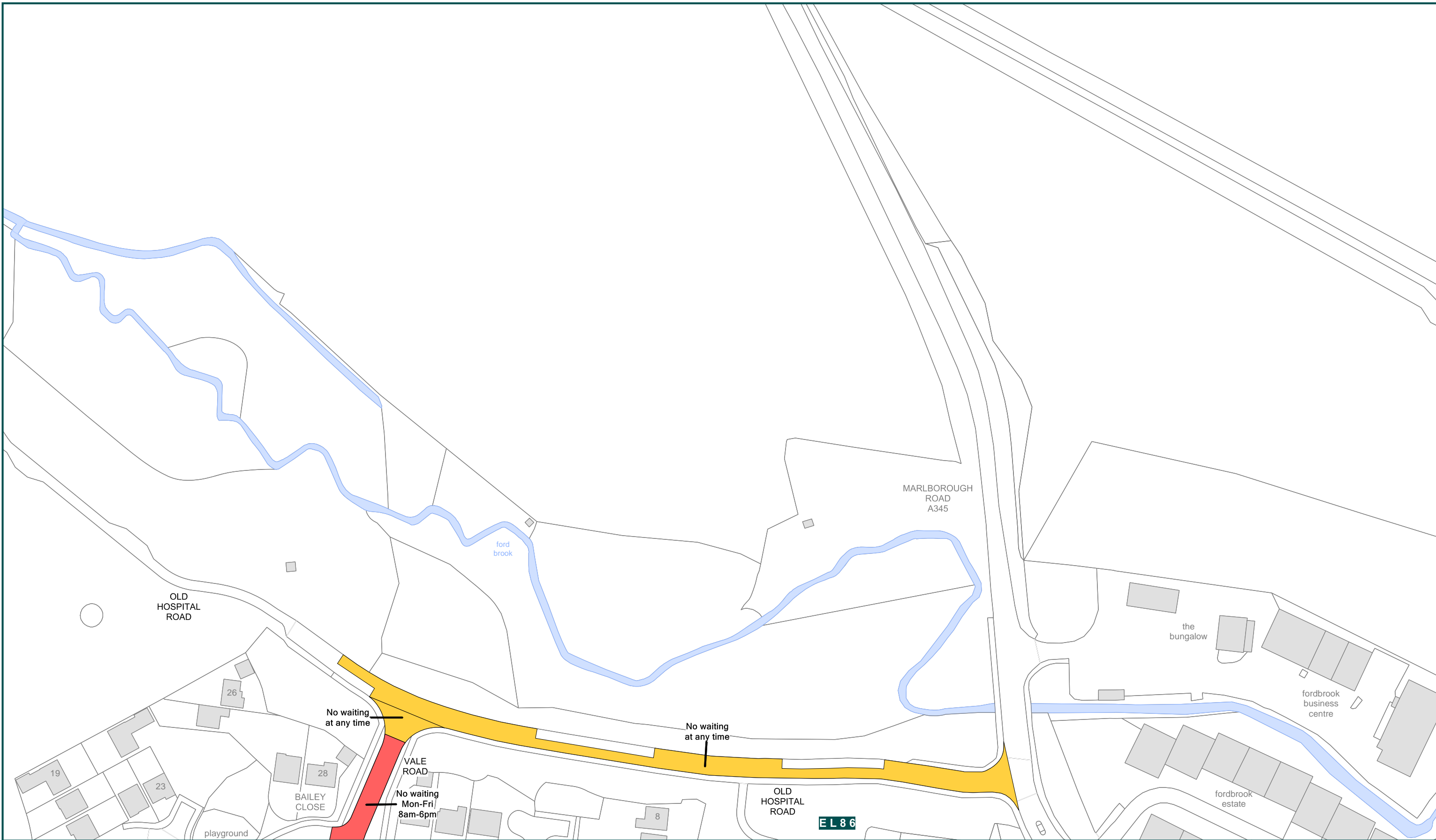
KEY		DISABLED PARKING		NO WAITING		NO WAITING AT ANY TIME		TAXI CLEARWAY		EXPERIMENTAL RESTRICTIONS	
	PARKING		DISABLED PARKING		NO WAITING		NO WAITING AT ANY TIME		TAXI CLEARWAY		EXPERIMENTAL RESTRICTIONS
	DOCTOR PARKING		DOCTOR PARKING		NO WAITING AND NO LOADING		NO WAITING AT ANY TIME AND NO LOADING		CLEARWAY		
	RESIDENT PARKING		MOTORCYCLE PARKING		NO WAITING AND NO LOADING AT ANY TIME		NO WAITING AT ANY TIME AND NO LOADING AT ANY TIME		ZONE		
	PAY AND DISPLAY		LOADING		MULTIPLE RESTRICTIONS		PEDESTRIAN ZONE		ZONE ROAD		

MAP SCHEDULE **FG58**

PEWSEY GAZETTEER

STREET NAME	MAP SCHEDULE			
A345	EL87	EM87		
AVONLEAZE ROAD	EL87			
B3087	EL88	EM87	EM88	
BALL ROAD	EM88			
BROOMCROFT ROAD	EL87			
CHURCH STREET A345	EM87	EN87		
CORONATION CLOSE	EM87			
CROWN CLOSE	EL86			
EASTERTON LANE	EM88			
GODARD ROAD	EM87			
HIGH STREET B3087	EM87	EM88		
HOLLYBUSH LANE	EL88			
INLANDS CLOSE	EL87			
MARLBOROUGH ROAD A345	EL87			
MILTON ROAD B3087	EL88	EM88		
NORTH STREET A345	EL87	EM87		
OLD HOSPITAL ROAD	EK86			
OLDFORD COURT	EM87			
OLYMPIAN ROAD	EL86			
RAWLINS ROAD	EL86	EM86		
RIVER STREET A345	EM87			
THE CRESCENT	EN87			
VALE ROAD	EK86	EL86		
WHATLEY DRIVE	EL87			
WILCOT ROAD	EL86	EL87	EM86	





**The County of Wiltshire (Parishes of East Wiltshire) (Prohibition and Restriction of Waiting, Taxi Rank Clearways and On Street Parking)
Consolidation Order - Pewsey**

Crown copyright and database rights 2016 Ordnance Survey 100049050

SCALE 1: 1250 @ A3

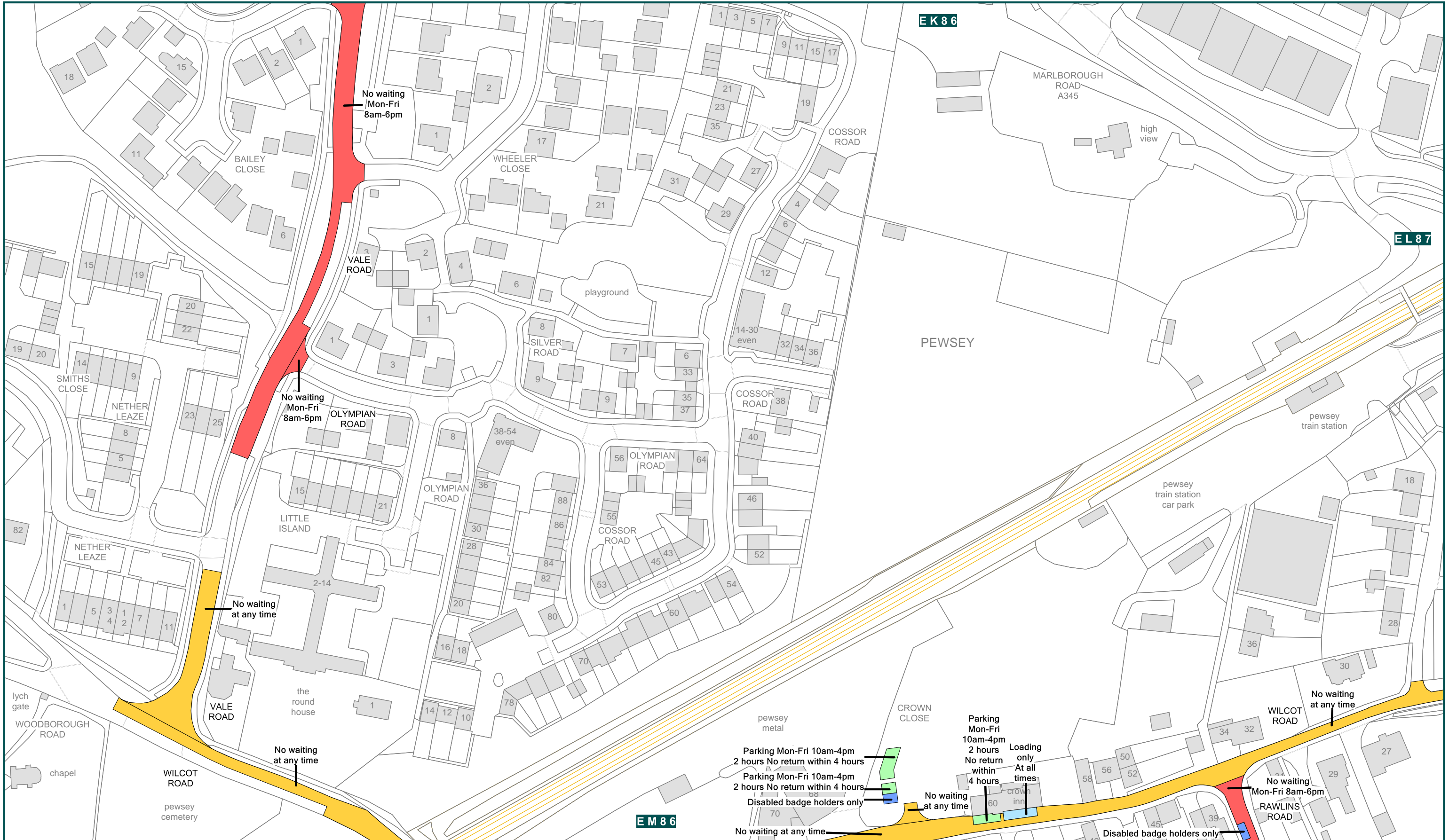
DATE 26/09/2016

FILE EWPA2016CONS

Wiltshire Council
County Hall, Bythesea Road,
Trowbridge, Wiltshire.
BA14 8JN

KEY		DISABLED PARKING		NO WAITING		NO WAITING AT ANY TIME		TAXI CLEARWAY		EXPERIMENTAL RESTRICTIONS	
	PARKING		DOCTOR PARKING		NO WAITING AND NO LOADING		NO WAITING AT ANY TIME AND NO LOADING		CLEARWAY		
	RESIDENT PARKING		MOTORCYCLE PARKING		NO WAITING AND NO LOADING AT ANY TIME		NO WAITING AT ANY TIME AND NO LOADING AT ANY TIME		ZONE		
	PAY AND DISPLAY		LOADING		MULTIPLE RESTRICTIONS		PEDESTRIAN ZONE		ZONE ROAD		

MAP SCHEDULE **EK86**





 Wiltshire Council

 County Hall, Bythesea Road,

 Trowbridge, Wiltshire.

 BA14 8JN












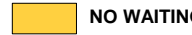
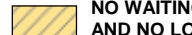
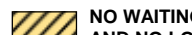


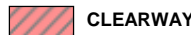
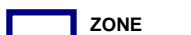


The County of Wiltshire (Parishes of East Wiltshire) (Prohibition and Restriction of Waiting, Taxi Rank Clearways and On Street Parking)

Consolidation Order

Pewsey

SCALE	1: 1250 @ A3
DATE	16/10/2017
FILE	EWPA2016CONS
MAP SCHEDULE	EL86

Crown copyright and database rights 2017 Ordnance Survey 100049050

KEY	
	PARKING
	RESIDENT PARKING
	PAY AND DISPLAY
	DISABLED PARKING
	DOCTOR PARKING
	MOTORCYCLE PARKING
	LOADING
	NO WAITING
	NO WAITING AND NO LOADING
	NO WAITING AND NO LOADING AT ANY TIME
	MULTIPLE RESTRICTIONS
	NO WAITING AT ANY TIME
	NO WAITING AT ANY TIME AND NO LOADING
	NO WAITING AT ANY TIME AND NO LOADING AT ANY TIME
	PEDESTRIAN ZONE
	TAXI CLEARWAY
	CLEARWAY
	ZONE
	ZONE ROAD
	EXPERIMENTAL RESTRICTIONS



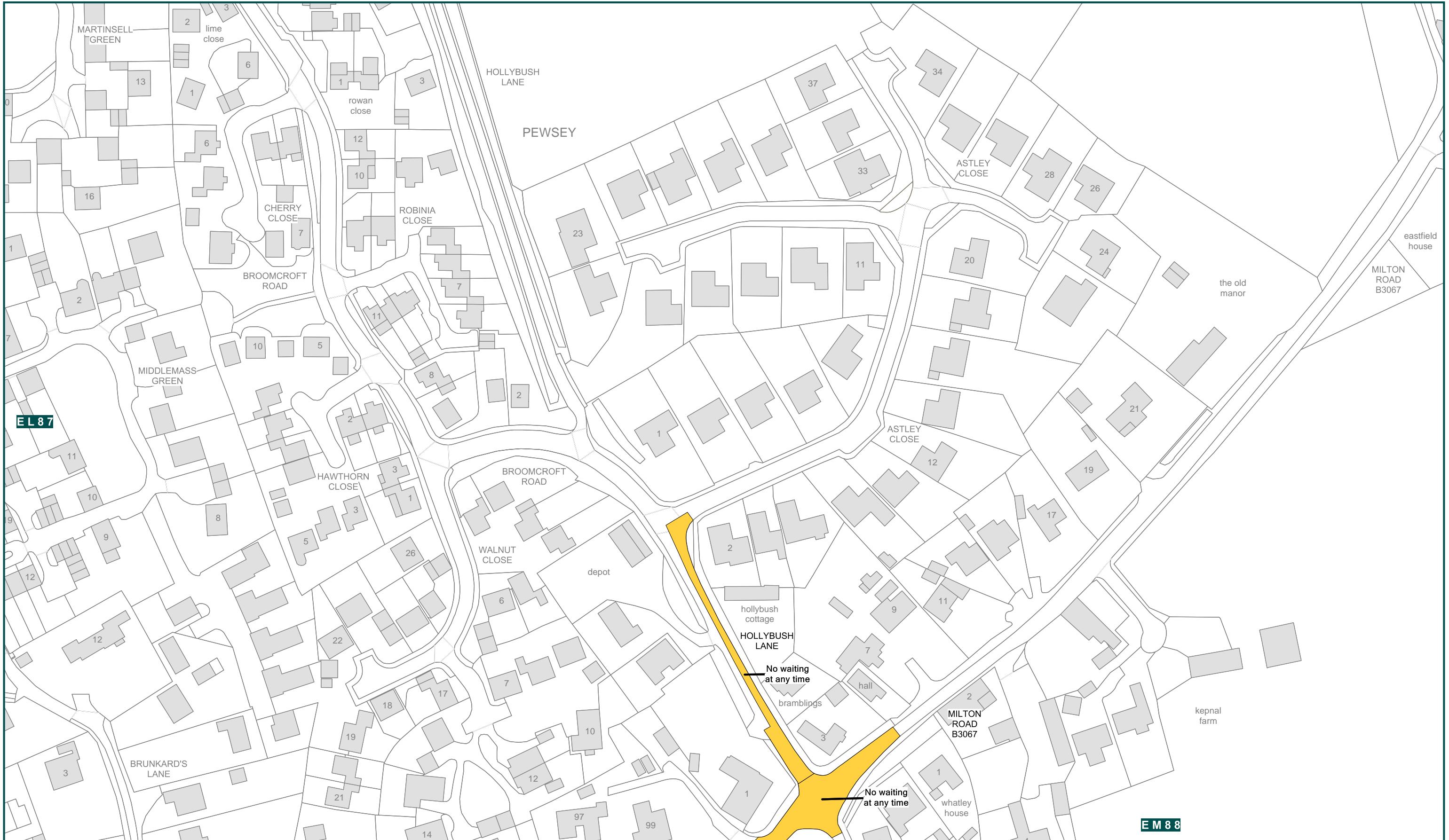
The County of Wiltshire (Parishes of East Wiltshire) (Prohibition and Restriction of Waiting, Taxi Rank Clearways and On Street Parking) Consolidation Order Pewsey

SCALE	1: 1250 @ A3
DATE	01/10/2018
FILE	EWPA2016CONS
	MAP SCHEDULE
	EL87

Crown copyright and database rights 2018 Ordnance Survey 100049050

Wiltshire Council
County Hall, Bythesea Road,
Trowbridge, Wiltshire.
BA14 8JN

KEY	
	PARKING
	DOCTOR PARKING
	RESIDENT PARKING
	PAY AND DISPLAY
	DISABLED PARKING
	DOCTOR PARKING
	MOTORCYCLE PARKING
	LOADING
	NO WAITING
	NO WAITING AND NO LOADING
	NO WAITING AND NO LOADING AT ANY TIME
	MULTIPLE RESTRICTIONS
	NO WAITING AT ANY TIME
	NO WAITING AT ANY TIME AND NO LOADING
	NO WAITING AT ANY TIME AND NO LOADING AT ANY TIME
	PEDESTRIAN ZONE
	TAXI CLEARWAY
	CLEARWAY
	ZONE
	ZONE ROAD
	EXPERIMENTAL RESTRICTIONS



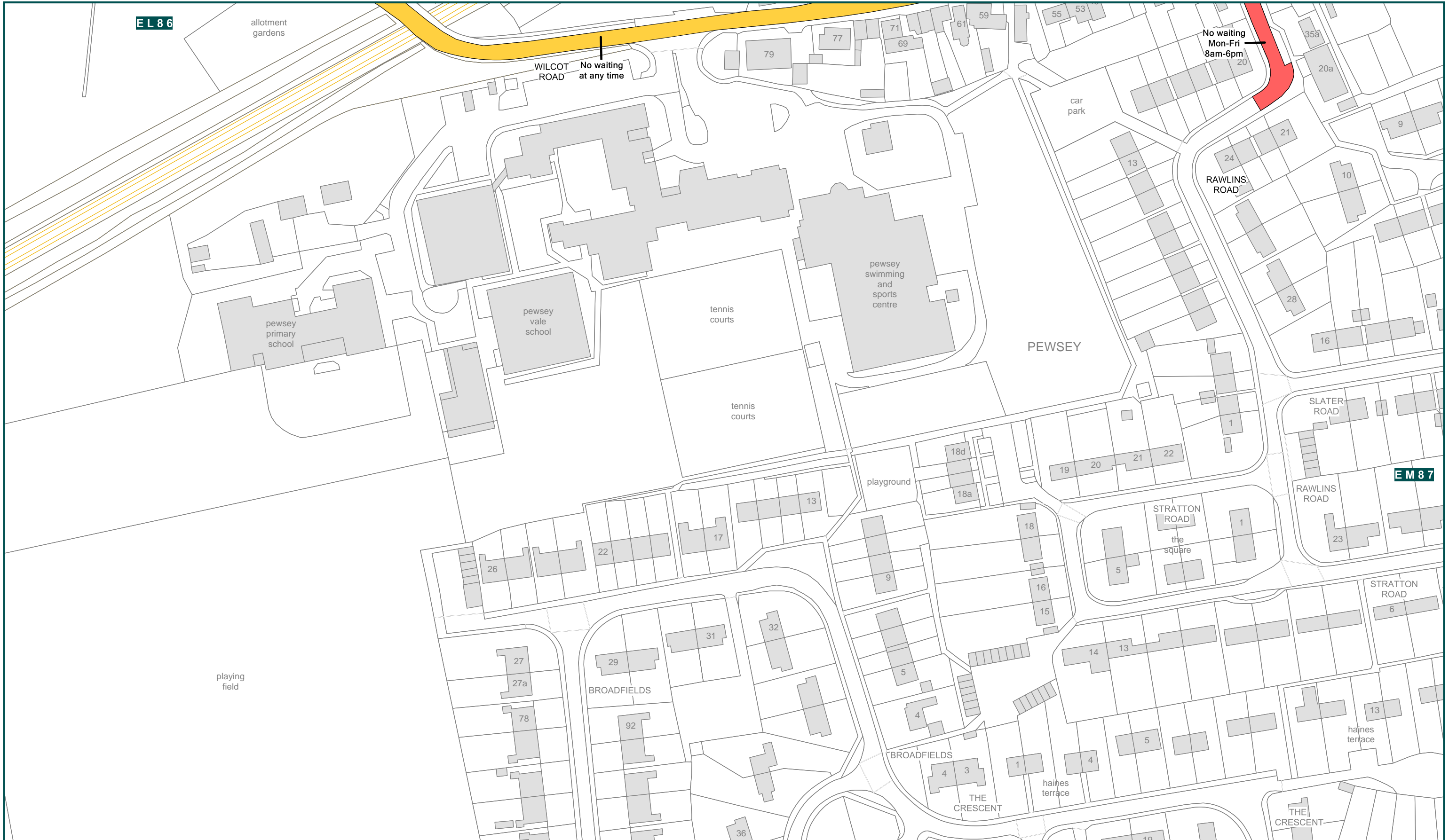
The County of Wiltshire (Parishes of East Wiltshire) (Prohibition and Restriction of Waiting, Taxi Rank Clearways and On Street Parking) Consolidation Order - Pewsey

Crown copyright and database rights 2016 Ordnance Survey 100049050

SCALE	1: 1250 @ A3	
DATE	26/09/2016	
FILE	EWPA2016CONS	
	MAP SCHEDULE	EL88

Wiltshire Council
County Hall, Bythesea Road,
Trowbridge, Wiltshire.
BA14 8JN

KEY	
PARKING	DISABLED PARKING
RESIDENT PARKING	DOCTOR PARKING
PAY AND DISPLAY	MOTORCYCLE PARKING
LOADING	NO WAITING
MULTIPLE RESTRICTIONS	NO WAITING AND NO LOADING
PEDESTRIAN ZONE	NO WAITING AND NO LOADING AT ANY TIME
NO WAITING AT ANY TIME	NO WAITING AT ANY TIME AND NO LOADING
NO WAITING AT ANY TIME AND NO LOADING AT ANY TIME	TAXI CLEARWAY
NO WAITING AT ANY TIME AND NO LOADING AT ANY TIME	CLEARWAY
NO WAITING AT ANY TIME AND NO LOADING AT ANY TIME	ZONE
NO WAITING AT ANY TIME AND NO LOADING AT ANY TIME	ZONE ROAD
EXPERIMENTAL RESTRICTIONS	



EL 86

No waiting
Mon-Fri
8am-6pm

WILCOT ROAD
No waiting
at any time

EM 87



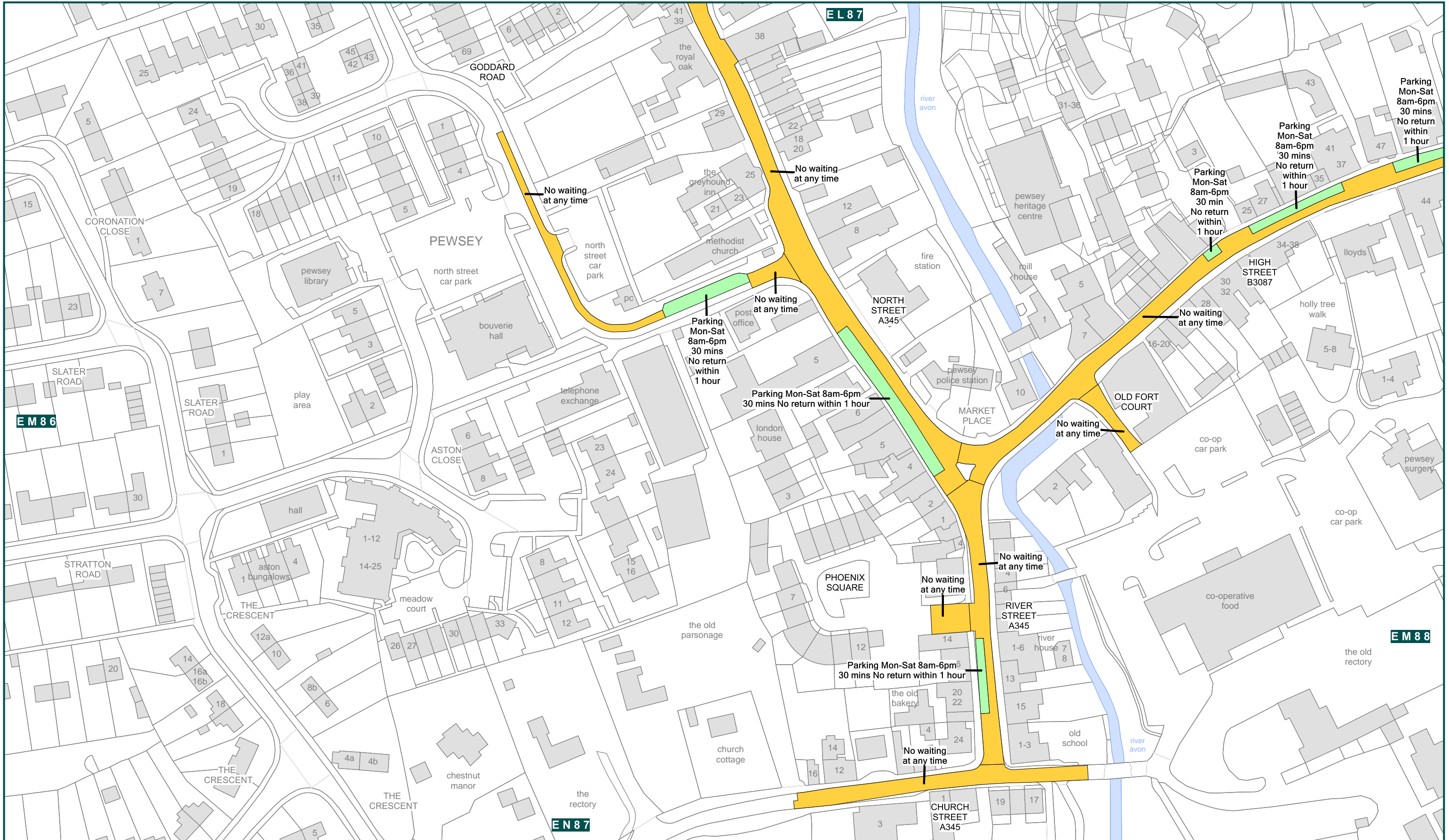
**The County of Wiltshire (Parishes of East Wiltshire) (Prohibition and Restriction of Waiting, Taxi Rank Clearways and On Street Parking)
Consolidation Order - Pewsey**

Crown copyright and database rights 2016 Ordnance Survey 100049050

SCALE	1: 1250 @ A3	
DATE	26/09/2016	
FILE	EWPA2016CONS	
	MAP SCHEDULE	EM86

Wiltshire Council
County Hall, Bythesea Road,
Trowbridge, Wiltshire.
BA14 8JN

KEY	
	PARKING
	DOCTOR PARKING
	RESIDENT PARKING
	PAY AND DISPLAY
	DISABLED PARKING
	DOCTOR PARKING
	MOTORCYCLE PARKING
	LOADING
	NO WAITING
	NO WAITING AND NO LOADING
	NO WAITING AND NO LOADING AT ANY TIME
	MULTIPLE RESTRICTIONS
	NO WAITING AT ANY TIME
	NO WAITING AT ANY TIME AND NO LOADING
	NO WAITING AT ANY TIME AND NO LOADING AT ANY TIME
	PEDESTRIAN ZONE
	TAXI CLEARWAY
	CLEARWAY
	ZONE
	ZONE ROAD
	EXPERIMENTAL RESTRICTIONS



The County of Wiltshire (Parishes of East Wiltshire) (Prohibition and Restriction of Waiting, Taxi Rank Clearways and On Street Parking) Consolidation Order Pewsey

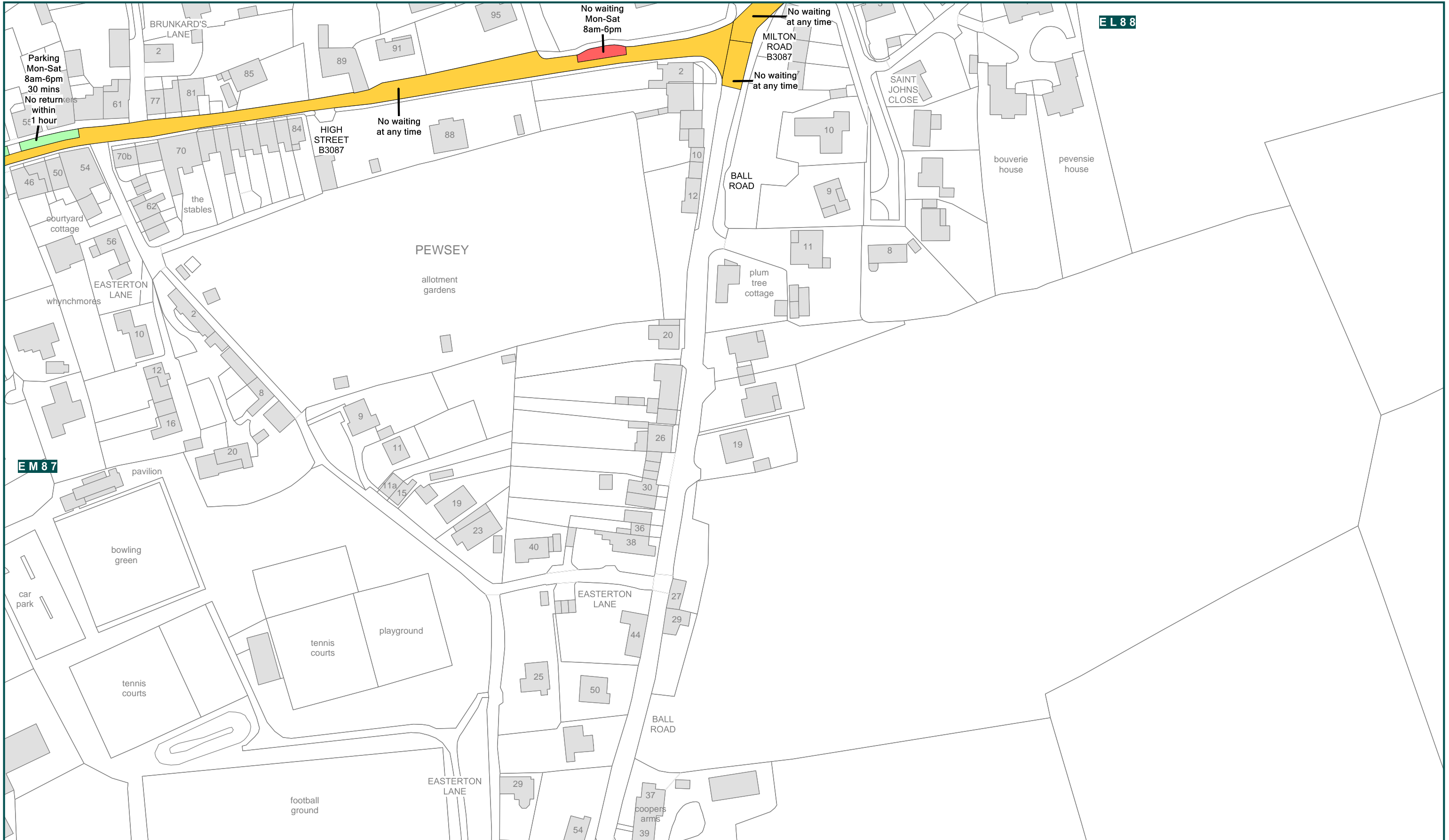
Crown copyright and database rights 2018 Ordnance Survey 100049050

SCALE	1: 1250 @ A3
DATE	01/10/2018
FILE	EWPA2016CONS

Wiltshire Council
County Hall, Bythesea Road,
Trowbridge, Wiltshire.
BA14 8JN

KEY	
	PARKING
	DOCTOR PARKING
	RESIDENT PARKING
	PAY AND DISPLAY
	DISABLED PARKING
	DOCTOR PARKING
	MOTORCYCLE PARKING
	LOADING
	NO WAITING
	NO WAITING AND NO LOADING
	NO WAITING AND NO LOADING AT ANY TIME
	MULTIPLE RESTRICTIONS
	NO WAITING AT ANY TIME
	NO WAITING AT ANY TIME AND NO LOADING
	NO WAITING AT ANY TIME AND NO LOADING AT ANY TIME
	PEDESTRIAN ZONE
	TAXI CLEARWAY
	CLEARWAY
	ZONE
	ZONE ROAD
	EXPERIMENTAL RESTRICTIONS

	MAP SCHEDULE	EM87
--	--------------	------



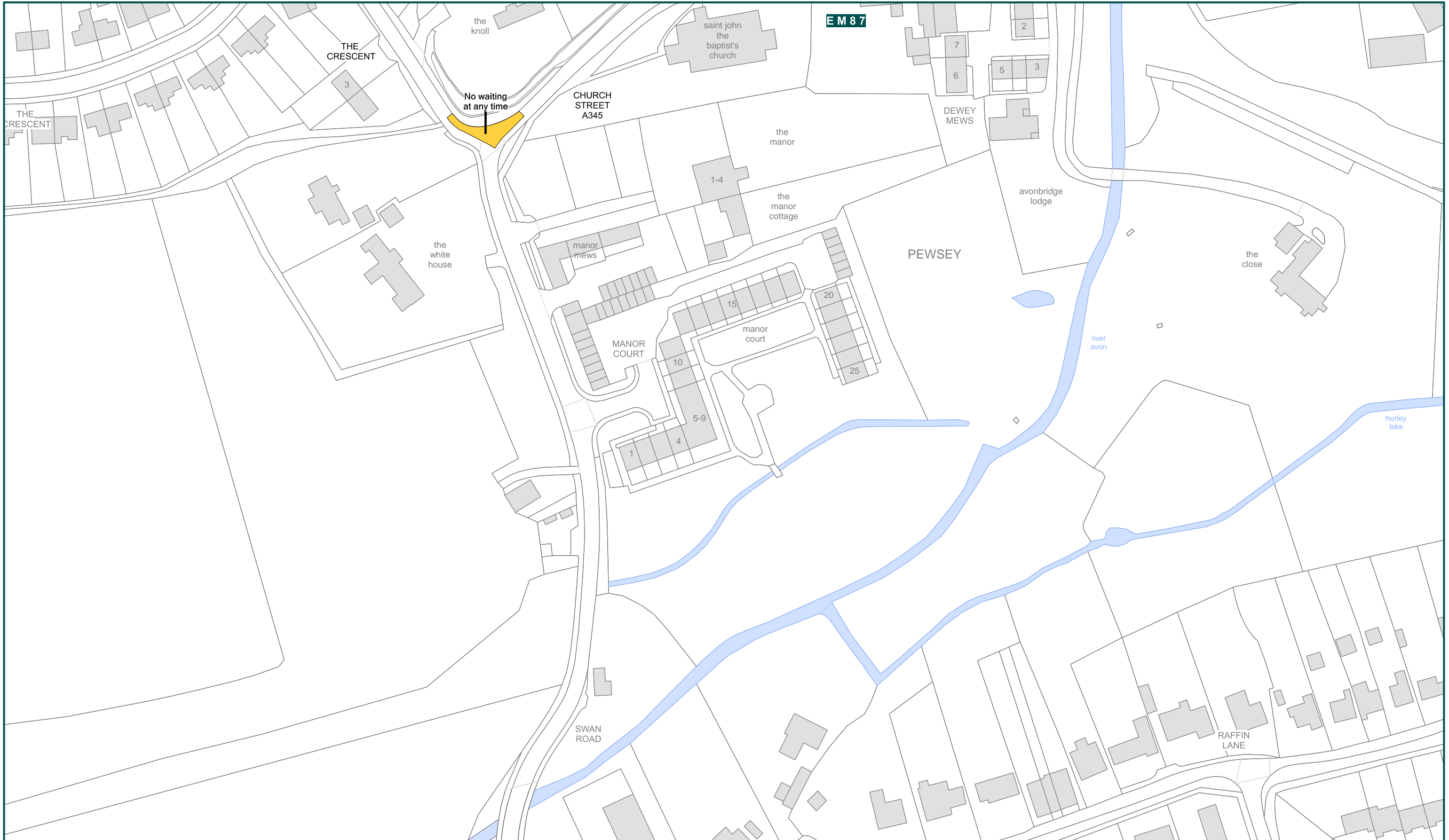
The County of Wiltshire (Parishes of East Wiltshire) (Prohibition and Restriction of Waiting, Taxi Rank Clearways and On Street Parking) Consolidation Order - Pewsey

Crown copyright and database rights 2016 Ordnance Survey 100049050

SCALE	1: 1250 @ A3	
DATE	26/09/2016	
FILE	EWPA2016CONS	
	MAP SCHEDULE	EM88

Wiltshire Council
County Hall, Bythesea Road,
Trowbridge, Wiltshire.
BA14 8JN

KEY	
	PARKING
	DOCTOR PARKING
	RESIDENT PARKING
	PAY AND DISPLAY
	DISABLED PARKING
	MOTORCYCLE PARKING
	LOADING
	NO WAITING
	NO WAITING AND NO LOADING
	NO WAITING AND NO LOADING AT ANY TIME
	MULTIPLE RESTRICTIONS
	NO WAITING AT ANY TIME
	NO WAITING AT ANY TIME AND NO LOADING
	NO WAITING AT ANY TIME AND NO LOADING AT ANY TIME
	PEDESTRIAN ZONE
	TAXI CLEARWAY
	CLEARWAY
	ZONE
	ZONE ROAD
	EXPERIMENTAL RESTRICTIONS



The County of Wiltshire (Parishes of East Wiltshire) (Prohibition and Restriction of Waiting, Taxi Rank Clearways and On Street Parking) Consolidation Order Pewsey

Crown copyright and database rights 2018 Ordnance Survey 100049050

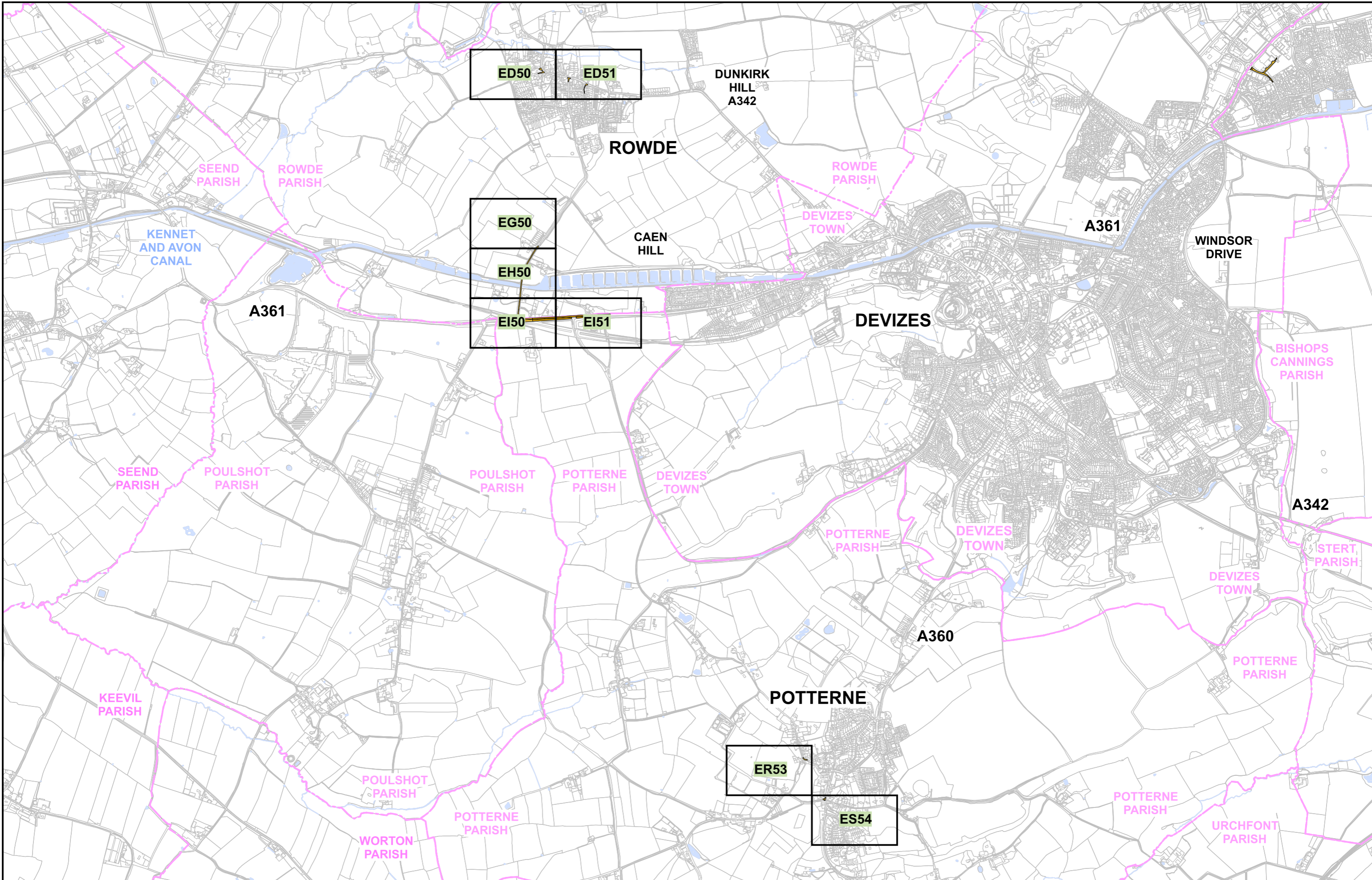
SCALE	1: 1250 @ A3	
DATE	01/10/2018	
FILE	EWPA2016CONS	
	MAP SCHEDULE	EN87

Wiltshire Council
County Hall, Bythesea Road,
Trowbridge, Wiltshire.
BA14 8JN

KEY	
PARKING	DISABLED PARKING
RESIDENT PARKING	DOCTOR PARKING
PAY AND DISPLAY	MOTORCYCLE PARKING
LOADING	NO WAITING
MULTIPLE RESTRICTIONS	NO WAITING AND NO LOADING
PEDESTRIAN ZONE	NO WAITING AND NO LOADING AT ANY TIME
NO WAITING AT ANY TIME AND NO LOADING	NO WAITING AT ANY TIME AND NO LOADING AT ANY TIME
NO WAITING AT ANY TIME AND NO LOADING AT ANY TIME	TAXI CLEARWAY
NO WAITING AT ANY TIME AND NO LOADING AT ANY TIME	CLEARWAY
ZONE	EXPERIMENTAL RESTRICTIONS
ZONE ROAD	

POTTERNE AND ROWDE GAZETTEER

STREET NAME	MAP SCHEDULE			
BUNNIES LANE	ED50			
CAEN HILL A361	EI50	EI51		
COCK ROAD	ED50			
COURT HILL	ES54			
HIGH STREET A342	ES54			
MARSH LANE B3101	ED51	EG50	EH50	EI50
SPRINGFIELD ROAD	ED51			
WHISTLEY ROAD	ER53			





**The County of Wiltshire (Parishes of East Wiltshire) (Prohibition and Restriction of Waiting, Taxi Rank Clearways and On Street Parking)
Consolidation Order - Potterne and Rowde**

Crown copyright and database rights 2016 Ordnance Survey 100049050

SCALE 1: 1250 @ A3

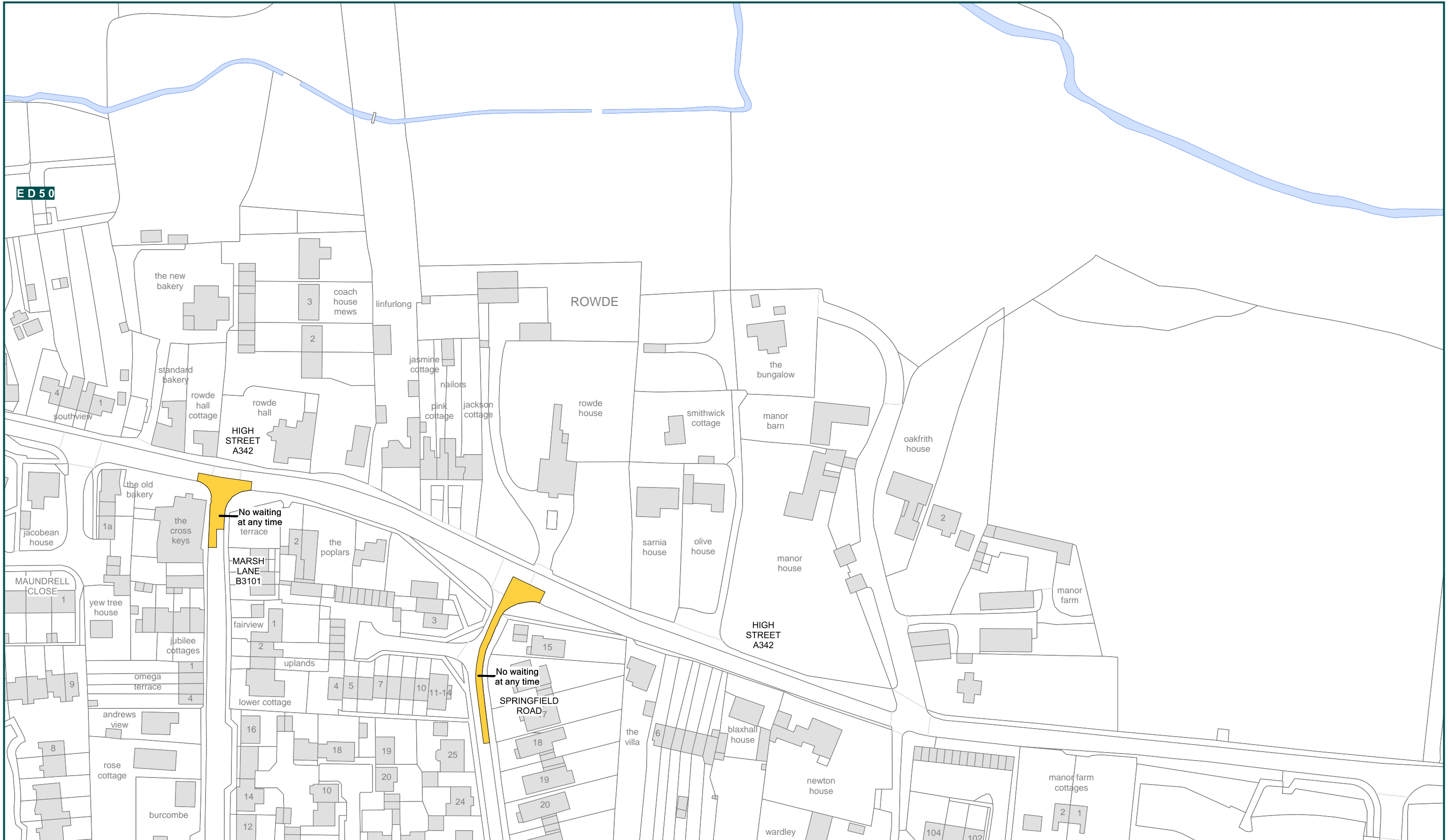
DATE 27/06/2016

FILE EWPA2016CONS

Wiltshire Council
County Hall, Bythesea Road,
Trowbridge, Wiltshire.
BA14 8JN

KEY		DISABLED PARKING		NO WAITING		NO WAITING AT ANY TIME		TAXI CLEARWAY		EXPERIMENTAL RESTRICTIONS	
	PARKING		DISABLED PARKING		NO WAITING		NO WAITING AT ANY TIME		TAXI CLEARWAY		EXPERIMENTAL RESTRICTIONS
	DOCTOR PARKING		DOCTOR PARKING		NO WAITING AND NO LOADING		NO WAITING AT ANY TIME AND NO LOADING		CLEARWAY		ZONE
	RESIDENT PARKING		MOTORCYCLE PARKING		NO WAITING AND NO LOADING AT ANY TIME		NO WAITING AT ANY TIME AND NO LOADING AT ANY TIME		ZONE		ZONE ROAD
	PAY AND DISPLAY		LOADING		MULTIPLE RESTRICTIONS		PEDESTRIAN ZONE				

MAP SCHEDULE **ED50**



ED 50



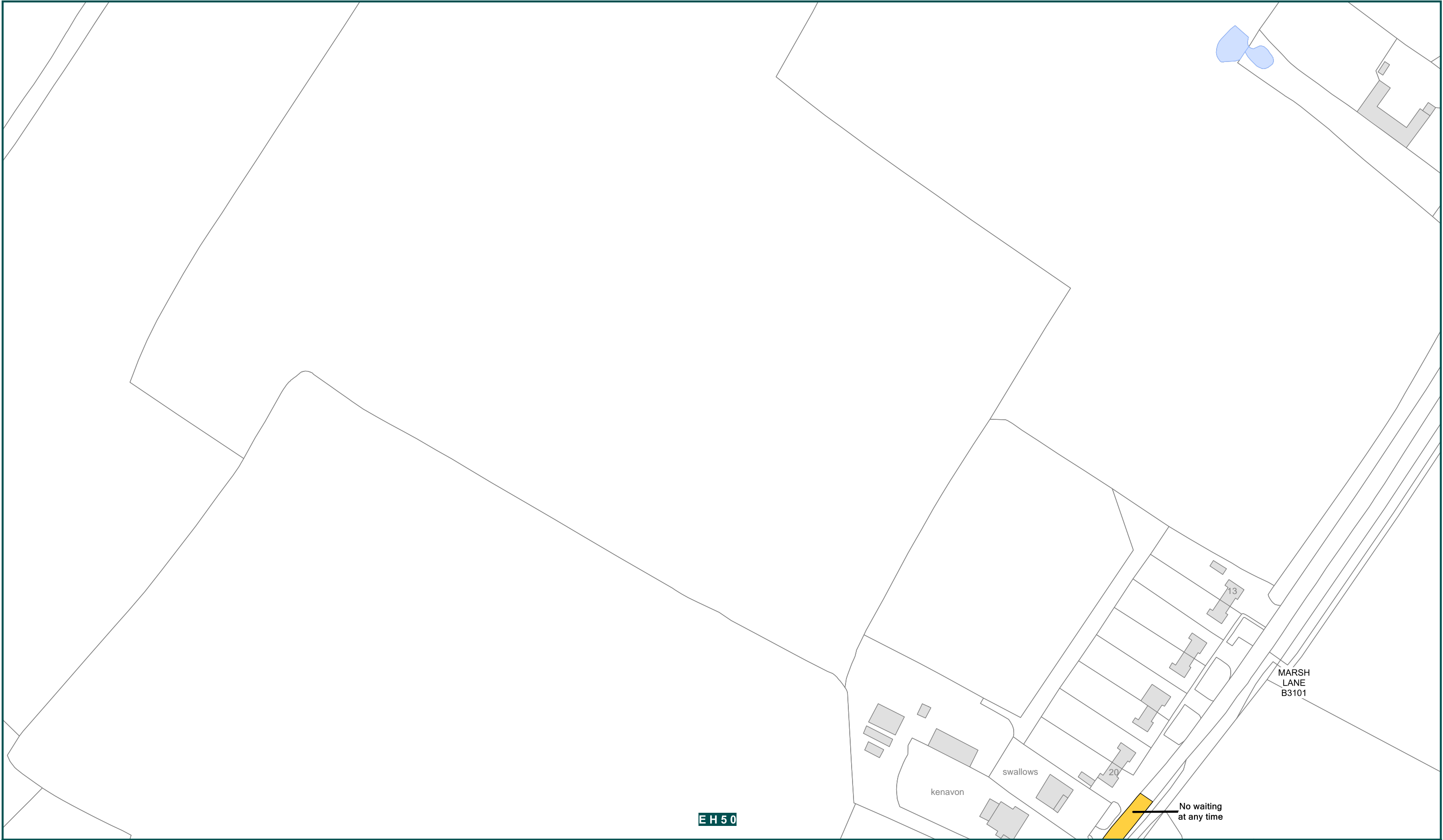
**The County of Wiltshire (Parishes of East Wiltshire) (Prohibition and Restriction of Waiting, Taxi Rank Clearways and On Street Parking)
Consolidation Order
Potterne and Rowde**

Crown copyright and database rights 2018 Ordnance Survey 100049050

SCALE	1: 1250 @ A3	
DATE	01/10/2018	
FILE	EWPA2016CONS	
	MAP SCHEDULE	ED51

Wiltshire Council
County Hall, Bythesea Road,
Trowbridge, Wiltshire.
BA14 8JN

KEY	
	PARKING
	DOCTOR PARKING
	RESIDENT PARKING
	PAY AND DISPLAY
	DISABLED PARKING
	DOCTOR PARKING
	MOTORCYCLE PARKING
	LOADING
	NO WAITING
	NO WAITING AND NO LOADING
	NO WAITING AND NO LOADING AT ANY TIME
	MULTIPLE RESTRICTIONS
	NO WAITING AT ANY TIME
	NO WAITING AT ANY TIME AND NO LOADING
	NO WAITING AT ANY TIME AND NO LOADING AT ANY TIME
	PEDESTRIAN ZONE
	TAXI CLEARWAY
	CLEARWAY
	ZONE
	ZONE ROAD
	EXPERIMENTAL RESTRICTIONS



The County of Wiltshire (Parishes of East Wiltshire) (Prohibition and Restriction of Waiting, Taxi Rank Clearways and On Street Parking) Consolidation Order - Potterne and Rowde

Crown copyright and database rights 2016 Ordnance Survey 100049050

SCALE 1: 1250 @ A3

DATE 27/06/2016

Wiltshire Council
County Hall, Bythesea Road,
Trowbridge, Wiltshire.
BA14 8JN

KEY	
PARKING	DISABLED PARKING
RESIDENT PARKING	DOCTOR PARKING
PAY AND DISPLAY	MOTORCYCLE PARKING
LOADING	NO WAITING
MULTIPLE RESTRICTIONS	NO WAITING AND NO LOADING
PEDESTRIAN ZONE	NO WAITING AND NO LOADING AT ANY TIME
NO WAITING AT ANY TIME AND NO LOADING	NO WAITING AT ANY TIME AND NO LOADING AT ANY TIME
TAXI CLEARWAY	CLEARWAY
EXPERIMENTAL RESTRICTIONS	ZONE
	ZONE ROAD

FILE EWPA2016CONS

MAP SCHEDULE **EG50**



The County of Wiltshire (Parishes of East Wiltshire) (Prohibition and Restriction of Waiting, Taxi Rank Clearways and On Street Parking) Consolidation Order - Potterne and Rowde

Crown copyright and database rights 2016 Ordnance Survey 100049050

SCALE 1: 1250 @ A3

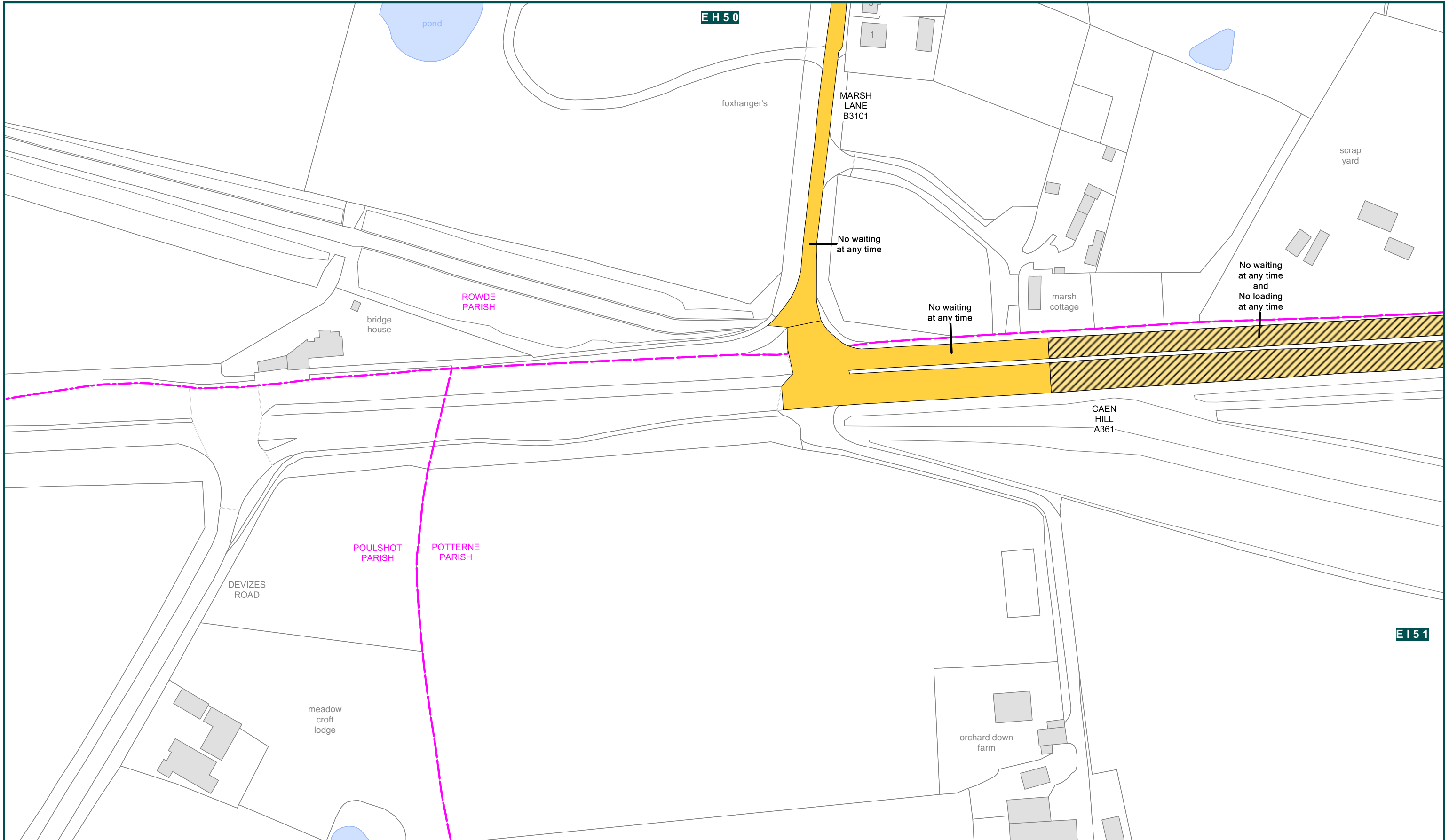
DATE 27/06/2016

FILE EWPA2016CONS

Wiltshire Council
County Hall, Bythesea Road,
Trowbridge, Wiltshire.
BA14 8JN

KEY	
PARKING	DISABLED PARKING
RESIDENT PARKING	DOCTOR PARKING
PAY AND DISPLAY	MOTORCYCLE PARKING
LOADING	NO WAITING
MULTIPLE RESTRICTIONS	NO WAITING AND NO LOADING
PEDESTRIAN ZONE	NO WAITING AND NO LOADING AT ANY TIME
NO WAITING AT ANY TIME	NO WAITING AND NO LOADING AT ANY TIME
NO WAITING AT ANY TIME AND NO LOADING	NO WAITING AT ANY TIME AND NO LOADING AT ANY TIME
TAXI CLEARWAY	CLEARWAY
ZONE	ZONE ROAD
EXPERIMENTAL RESTRICTIONS	

MAP SCHEDULE **EH50**



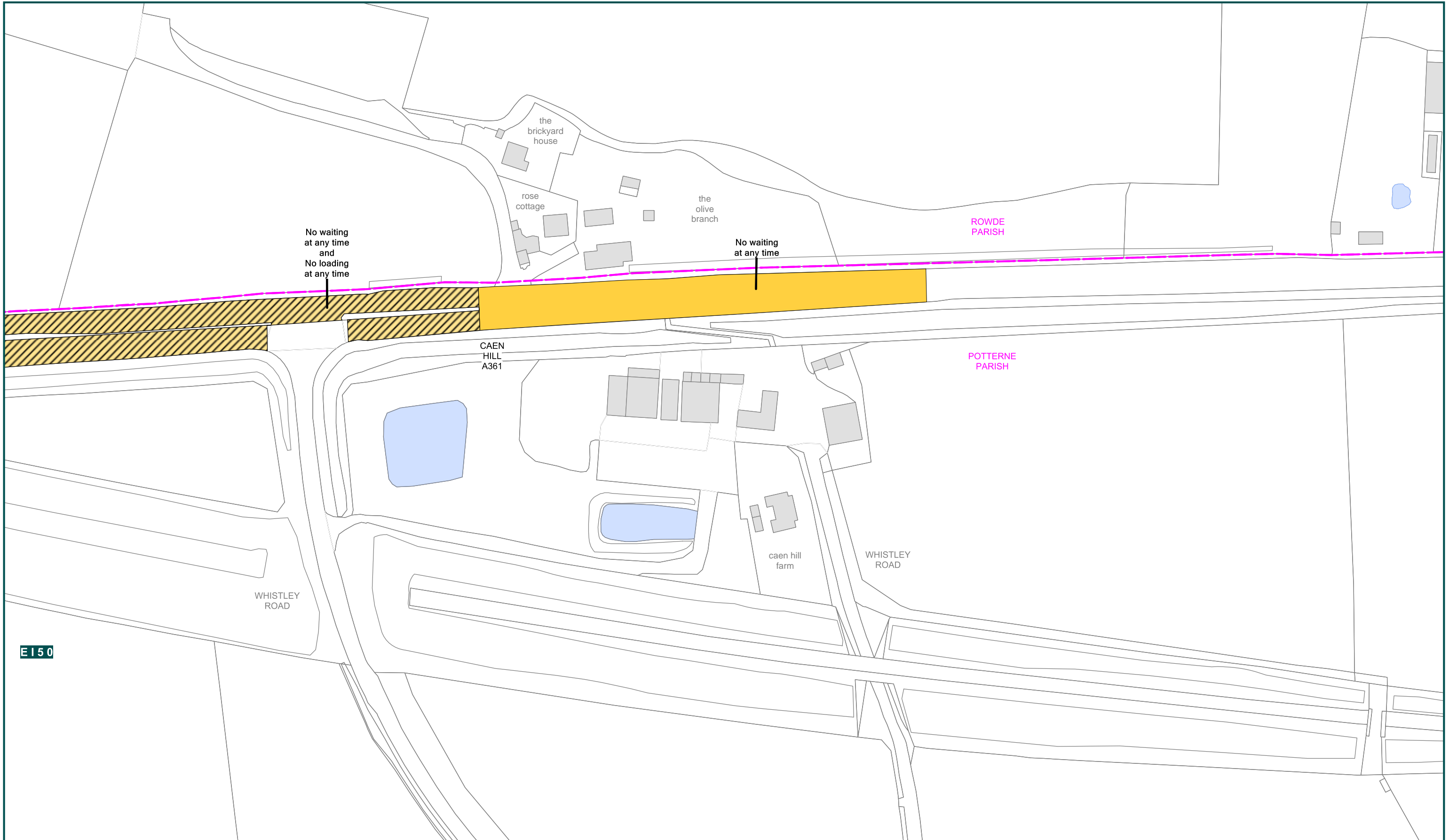
The County of Wiltshire (Parishes of East Wiltshire) (Prohibition and Restriction of Waiting, Taxi Rank Clearways and On Street Parking) Consolidation Order - Potterne and Rowde

Crown copyright and database rights 2016 Ordnance Survey 100049050

SCALE	1: 1250 @ A3
DATE	27/06/2016
FILE	EWPA2016CONS
MAP SCHEDULE	EI50

Wiltshire Council
County Hall, Bythesea Road,
Trowbridge, Wiltshire.
BA14 8JN

KEY	
	PARKING
	DOCTOR PARKING
	RESIDENT PARKING
	PAY AND DISPLAY
	DISABLED PARKING
	DOCTOR PARKING
	MOTORCYCLE PARKING
	LOADING
	NO WAITING
	NO WAITING AND NO LOADING
	NO WAITING AND NO LOADING AT ANY TIME
	MULTIPLE RESTRICTIONS
	NO WAITING AT ANY TIME
	NO WAITING AT ANY TIME AND NO LOADING
	NO WAITING AT ANY TIME AND NO LOADING AT ANY TIME
	PEDESTRIAN ZONE
	TAXI CLEARWAY
	CLEARWAY
	ZONE
	ZONE ROAD
	EXPERIMENTAL RESTRICTIONS



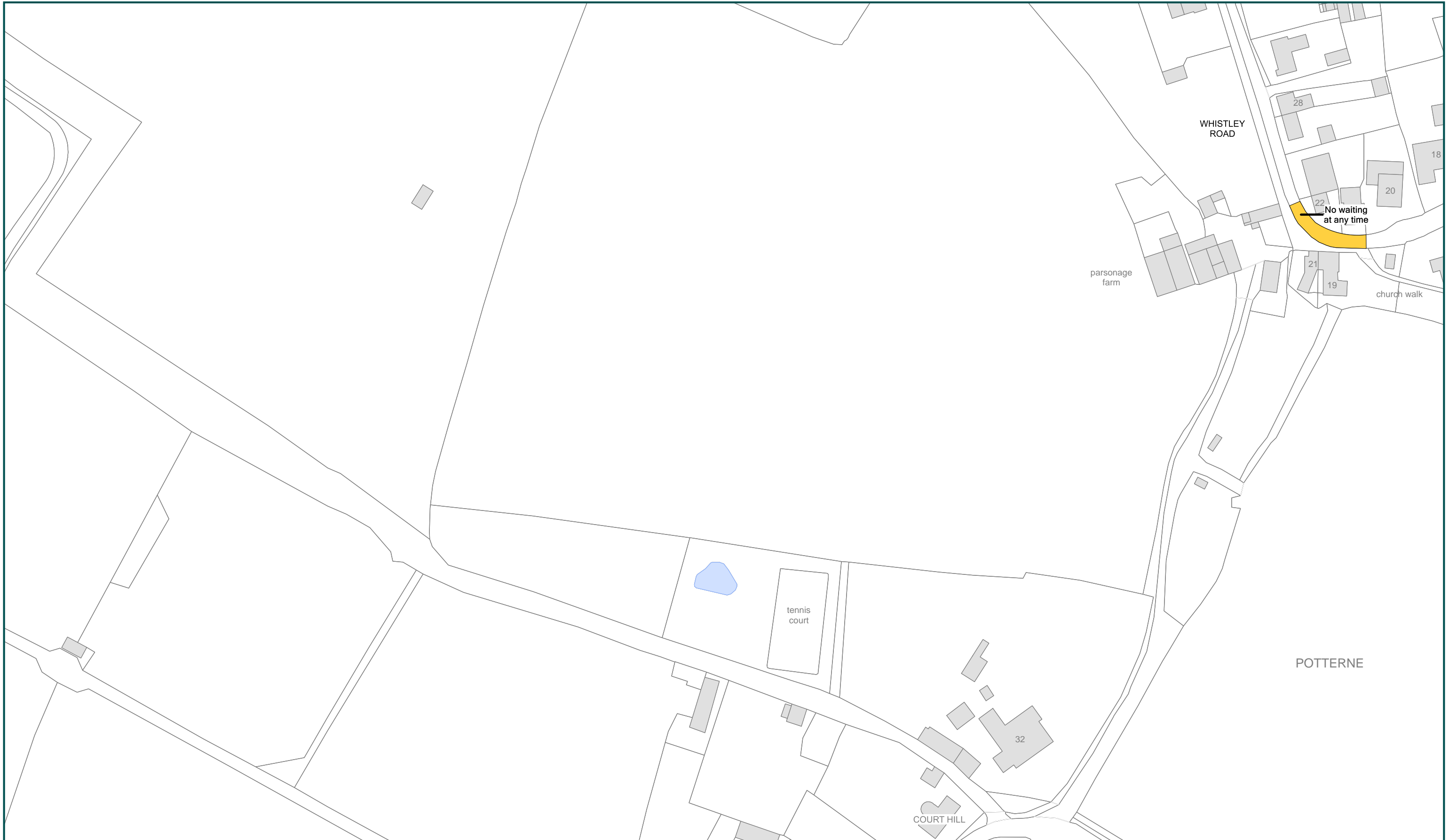
The County of Wiltshire (Parishes of East Wiltshire) (Prohibition and Restriction of Waiting, Taxi Rank Clearways and On Street Parking) Consolidation Order - Potterne and Rowde

Crown copyright and database rights 2016 Ordnance Survey 100049050

SCALE	1: 1250 @ A3	
DATE	27/06/2016	
FILE	EWPA2016CONS	
	MAP SCHEDULE	EI51

Wiltshire Council
County Hall, Bythesea Road,
Trowbridge, Wiltshire.
BA14 8JN

KEY	
PARKING	DISABLED PARKING
RESIDENT PARKING	DOCTOR PARKING
PAY AND DISPLAY	MOTORCYCLE PARKING
LOADING	LOADING
NO WAITING	NO WAITING
NO WAITING AND NO LOADING	NO WAITING AND NO LOADING
NO WAITING AND NO LOADING AT ANY TIME	NO WAITING AND NO LOADING AT ANY TIME
MULTIPLE RESTRICTIONS	MULTIPLE RESTRICTIONS
NO WAITING AT ANY TIME	NO WAITING AT ANY TIME
NO WAITING AT ANY TIME AND NO LOADING	NO WAITING AT ANY TIME AND NO LOADING
NO WAITING AT ANY TIME AND NO LOADING AT ANY TIME	NO WAITING AT ANY TIME AND NO LOADING AT ANY TIME
PEDESTRIAN ZONE	PEDESTRIAN ZONE
TAXI CLEARWAY	TAXI CLEARWAY
CLEARWAY	CLEARWAY
ZONE	ZONE
ZONE ROAD	ZONE ROAD
EXPERIMENTAL RESTRICTIONS	EXPERIMENTAL RESTRICTIONS



	The County of Wiltshire (Parishes of East Wiltshire) (Prohibition and Restriction of Waiting, Taxi Rank Clearways and On Street Parking) Consolidation Order Potterne and Rowde						SCALE 1: 1250 @ A3
	Crown copyright and database rights 2018 Ordnance Survey 100049050						DATE 01/10/2018
Wiltshire Council County Hall, Bythesea Road, Trowbridge, Wiltshire. BA14 8JN	KEY						
	PARKING RESIDENT PARKING PAY AND DISPLAY	DISABLED PARKING DOCTOR PARKING MOTORCYCLE PARKING LOADING	NO WAITING NO WAITING AND NO LOADING NO WAITING AND NO LOADING AT ANY TIME MULTIPLE RESTRICTIONS	NO WAITING AT ANY TIME NO WAITING AT ANY TIME AND NO LOADING NO WAITING AT ANY TIME AND NO LOADING AT ANY TIME PEDESTRIAN ZONE	TAXI CLEARWAY CLEARWAY ZONE ZONE ROAD	EXPERIMENTAL RESTRICTIONS	FILE EWPA2016CONS



**The County of Wiltshire (Parishes of East Wiltshire) (Prohibition and Restriction of Waiting, Taxi Rank Clearways and On Street Parking)
Consolidation Order
Potterne and Rowde**

Crown copyright and database rights 2018 Ordnance Survey 100049050

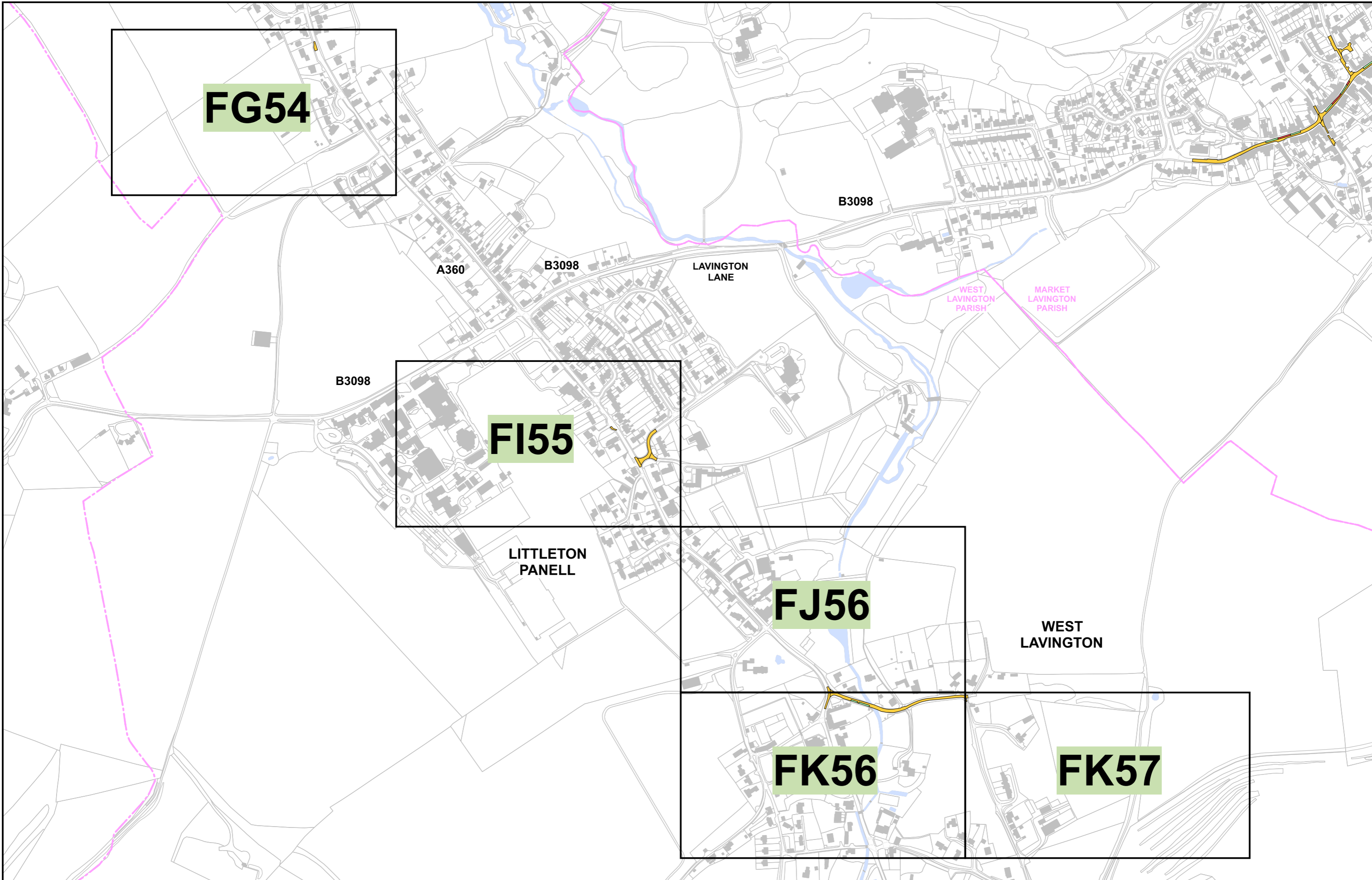
SCALE	1: 1250 @ A3	
DATE	01/10/2018	
FILE	EWPA2016CONS	
	MAP SCHEDULE	ES54

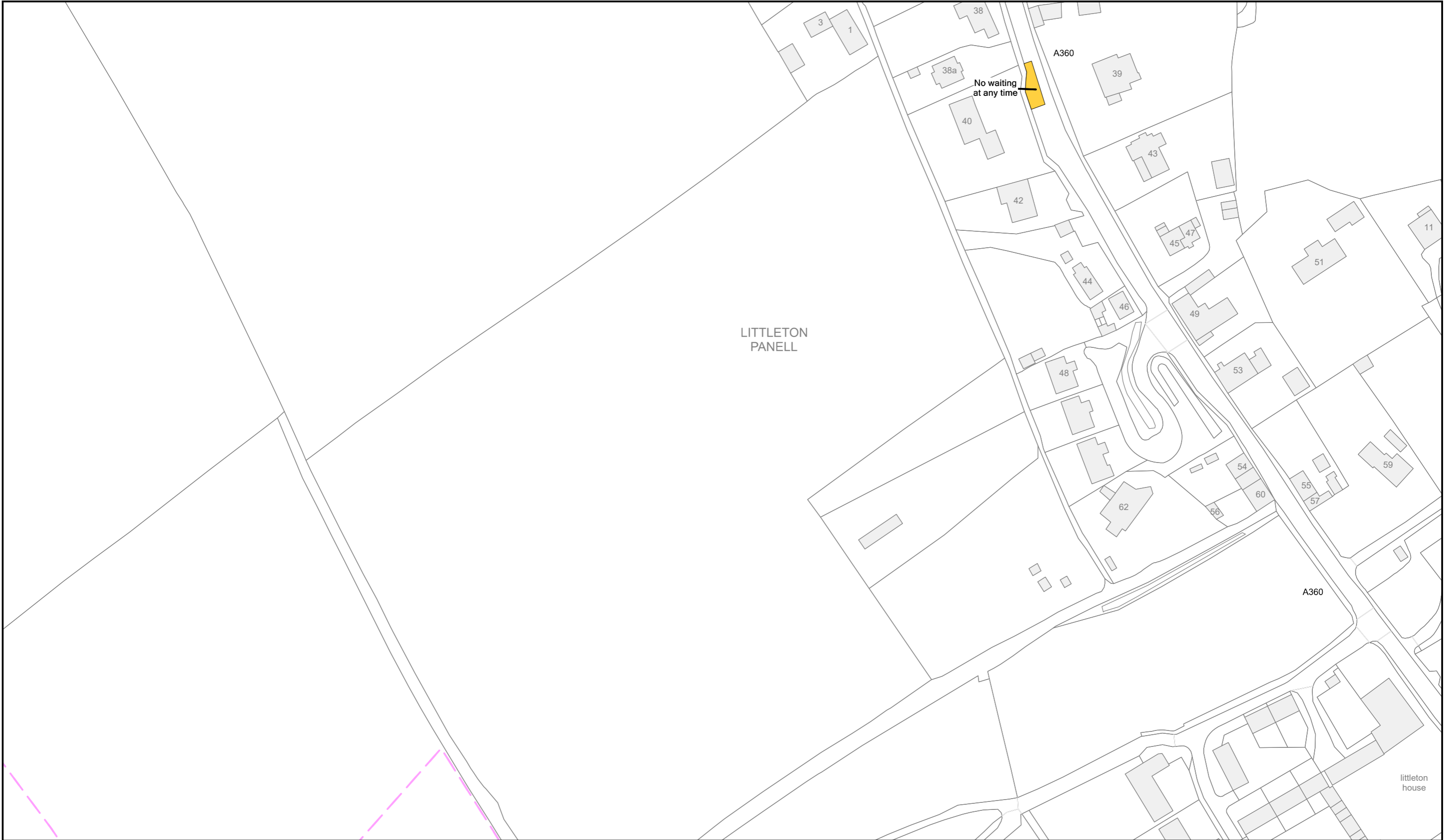
Wiltshire Council
County Hall, Bythesea Road,
Trowbridge, Wiltshire.
BA14 8JN

KEY	
	PARKING
	DOCTOR PARKING
	RESIDENT PARKING
	PAY AND DISPLAY
	DISABLED PARKING
	DOCTOR PARKING
	MOTORCYCLE PARKING
	LOADING
	NO WAITING
	NO WAITING AND NO LOADING
	NO WAITING AND NO LOADING AT ANY TIME
	MULTIPLE RESTRICTIONS
	NO WAITING AT ANY TIME
	NO WAITING AT ANY TIME AND NO LOADING
	NO WAITING AT ANY TIME AND NO LOADING AT ANY TIME
	PEDESTRIAN ZONE
	TAXI CLEARWAY
	CLEARWAY
	ZONE
	ZONE ROAD
	EXPERIMENTAL RESTRICTIONS

WEST LAVINGTON GAZETTEER			
STREET NAME	MAP SCHEDULE		
A360 LITTLETON PANELL	FG54		
CHURCH STREET A360	FJ56	FK56	
DUCK STREET	FK56	FK57	
HIGH STREET A360 WEST LAVINGTON	FI55		
MILL LANE	FI55		
SANDFIELD	FI55		
STIBB HILL	FK57		

* STREET NAME MAY NOT APPEAR ON MAP





	THE COUNTY OF WILTSHIRE (PARISHES OF EAST WILTSHIRE) (PROHIBITION AND RESTRICTION OF WAITING, TAXI RANK CLEARWAYS AND ON STREET PARKING) CONSOLIDATION ORDER 2016 WEST LAVINGTON				SCALE	1:1250																								
					DATE	22/04/2024																								
Wiltshire Council County Hall, Bythesea Road, Trowbridge, Wiltshire. BA14 8JN	<table border="0"> <tr> <td> PARKING</td> <td> SPARE</td> <td> PEDESTRIAN</td> <td> SPARE</td> <td> NO STOPPING</td> <td> LOADING</td> </tr> <tr> <td> DISABLED PARKING</td> <td> PAY AND DISPLAY</td> <td> NO WAITING AT ANY TIME</td> <td> NO WAITING</td> <td> TAXI CLEARWAY</td> <td> NO LOADING</td> </tr> <tr> <td> RESIDENT PARKING</td> <td> MOTORCYCLE PARKING</td> <td> NO WAITING AT ANY TIME AND NO LOADING</td> <td> NO WAITING AND NO LOADING</td> <td> CLEARWAY</td> <td> MULTIPLE RESTRICTIONS</td> </tr> <tr> <td> DOCTOR PARKING</td> <td> ELECTRIC VEHICLE PARKING</td> <td> NO WAITING AT ANY TIME AND NO LOADING AT ANY TIME</td> <td> NO WAITING AND NO LOADING AT ANY TIME</td> <td> BUS CLEARWAY</td> <td> EXPERIMENTAL</td> </tr> </table>				PARKING	SPARE	PEDESTRIAN	SPARE	NO STOPPING	LOADING	DISABLED PARKING	PAY AND DISPLAY	NO WAITING AT ANY TIME	NO WAITING	TAXI CLEARWAY	NO LOADING	RESIDENT PARKING	MOTORCYCLE PARKING	NO WAITING AT ANY TIME AND NO LOADING	NO WAITING AND NO LOADING	CLEARWAY	MULTIPLE RESTRICTIONS	DOCTOR PARKING	ELECTRIC VEHICLE PARKING	NO WAITING AT ANY TIME AND NO LOADING AT ANY TIME	NO WAITING AND NO LOADING AT ANY TIME	BUS CLEARWAY	EXPERIMENTAL	FILE	EWPA2016CONS
	PARKING	SPARE	PEDESTRIAN	SPARE	NO STOPPING	LOADING																								
DISABLED PARKING	PAY AND DISPLAY	NO WAITING AT ANY TIME	NO WAITING	TAXI CLEARWAY	NO LOADING																									
RESIDENT PARKING	MOTORCYCLE PARKING	NO WAITING AT ANY TIME AND NO LOADING	NO WAITING AND NO LOADING	CLEARWAY	MULTIPLE RESTRICTIONS																									
DOCTOR PARKING	ELECTRIC VEHICLE PARKING	NO WAITING AT ANY TIME AND NO LOADING AT ANY TIME	NO WAITING AND NO LOADING AT ANY TIME	BUS CLEARWAY	EXPERIMENTAL																									
						MAP	FG54																							

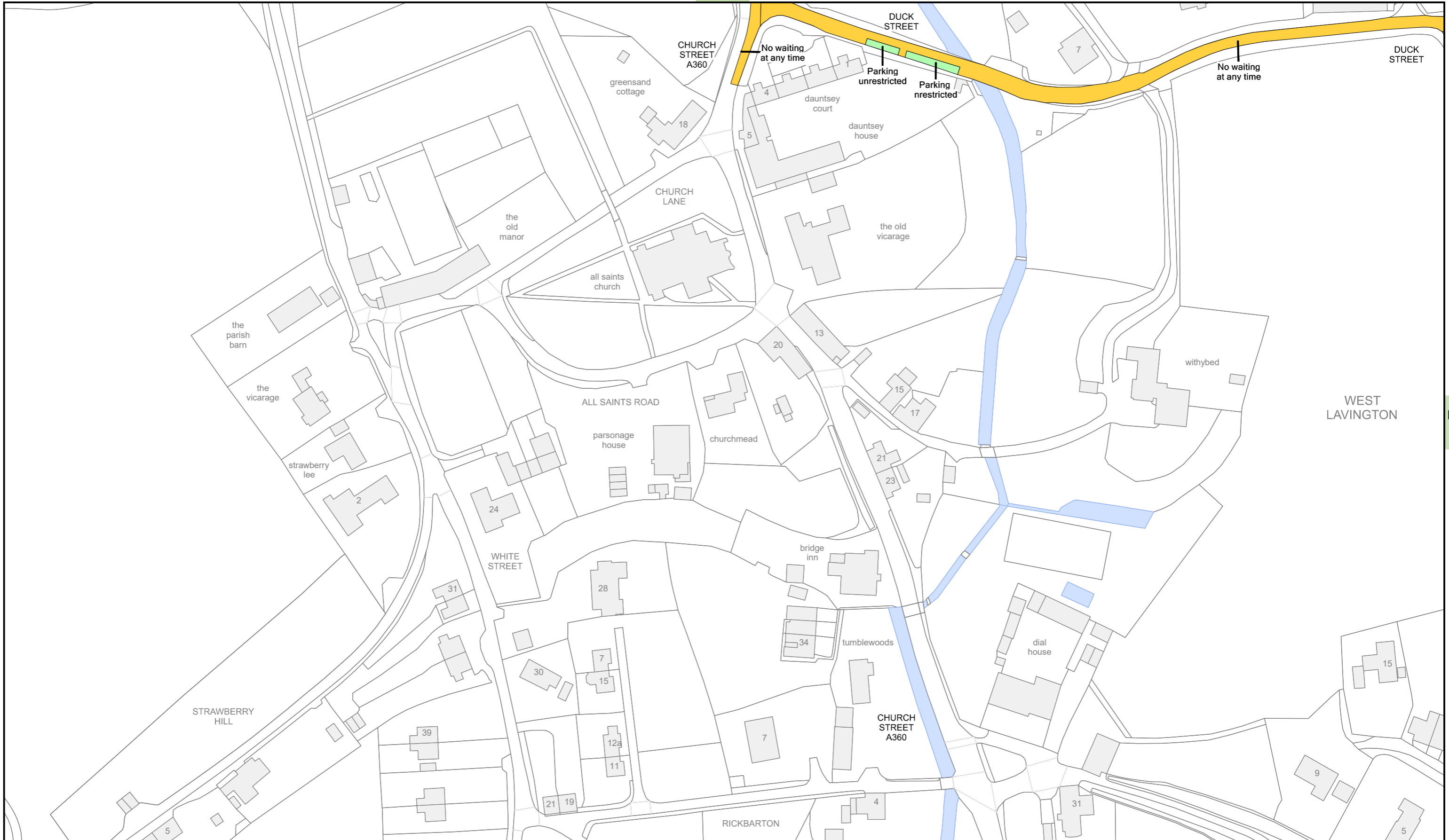


	THE COUNTY OF WILTSHIRE (PARISHES OF EAST WILTSHIRE) (PROHIBITION AND RESTRICTION OF WAITING, TAXI RANK CLEARWAYS AND ON STREET PARKING) CONSOLIDATION ORDER 2016 WEST LAVINGTON				SCALE	1:1250																								
					DATE	22/04/2024																								
Wiltshire Council County Hall, Bythesea Road, Trowbridge, Wiltshire. BA14 8JN	<table border="0"> <tr> <td> PARKING</td> <td> SPARE</td> <td> PEDESTRIAN</td> <td> SPARE</td> <td> NO STOPPING</td> <td> LOADING</td> </tr> <tr> <td> DISABLED PARKING</td> <td> PAY AND DISPLAY</td> <td> NO WAITING AT ANY TIME</td> <td> NO WAITING</td> <td> TAXI CLEARWAY</td> <td> NO LOADING</td> </tr> <tr> <td> RESIDENT PARKING</td> <td> MOTORCYCLE PARKING</td> <td> NO WAITING AT ANY TIME AND NO LOADING</td> <td> NO WAITING AND NO LOADING</td> <td> CLEARWAY</td> <td> MULTIPLE RESTRICTIONS</td> </tr> <tr> <td> DOCTOR PARKING</td> <td> ELECTRIC VEHICLE PARKING</td> <td> NO WAITING AT ANY TIME AND NO LOADING AT ANY TIME</td> <td> NO WAITING AND NO LOADING AT ANY TIME</td> <td> BUS CLEARWAY</td> <td> EXPERIMENTAL</td> </tr> </table>				PARKING	SPARE	PEDESTRIAN	SPARE	NO STOPPING	LOADING	DISABLED PARKING	PAY AND DISPLAY	NO WAITING AT ANY TIME	NO WAITING	TAXI CLEARWAY	NO LOADING	RESIDENT PARKING	MOTORCYCLE PARKING	NO WAITING AT ANY TIME AND NO LOADING	NO WAITING AND NO LOADING	CLEARWAY	MULTIPLE RESTRICTIONS	DOCTOR PARKING	ELECTRIC VEHICLE PARKING	NO WAITING AT ANY TIME AND NO LOADING AT ANY TIME	NO WAITING AND NO LOADING AT ANY TIME	BUS CLEARWAY	EXPERIMENTAL	FILE	EWPA2016CONS
	PARKING	SPARE	PEDESTRIAN	SPARE	NO STOPPING	LOADING																								
DISABLED PARKING	PAY AND DISPLAY	NO WAITING AT ANY TIME	NO WAITING	TAXI CLEARWAY	NO LOADING																									
RESIDENT PARKING	MOTORCYCLE PARKING	NO WAITING AT ANY TIME AND NO LOADING	NO WAITING AND NO LOADING	CLEARWAY	MULTIPLE RESTRICTIONS																									
DOCTOR PARKING	ELECTRIC VEHICLE PARKING	NO WAITING AT ANY TIME AND NO LOADING AT ANY TIME	NO WAITING AND NO LOADING AT ANY TIME	BUS CLEARWAY	EXPERIMENTAL																									
						MAP	F155																							



FK 56

	THE COUNTY OF WILTSHIRE (PARISHES OF EAST WILTSHIRE) (PROHIBITION AND RESTRICTION OF WAITING, TAXI RANK CLEARWAYS AND ON STREET PARKING) CONSOLIDATION ORDER 2016 WEST LAVINGTON				SCALE 1:1250	
					DATE 22/04/2024	
Wiltshire Council County Hall, Bythesea Road, Trowbridge, Wiltshire. BA14 8JN	PARKING	SPARE	PEDESTRIAN	SPARE	NO STOPPING	LOADING
	DISABLED PARKING	PAY AND DISPLAY	NO WAITING AT ANY TIME	NO WAITING	TAXI CLEARWAY	NO LOADING
	RESIDENT PARKING	MOTORCYCLE PARKING	NO WAITING AT ANY TIME AND NO LOADING	NO WAITING AND NO LOADING	CLEARWAY	MULTIPLE RESTRICTIONS
	DOCTOR PARKING	ELECTRIC VEHICLE PARKING	NO WAITING AT ANY TIME AND NO LOADING AT ANY TIME	NO WAITING AND NO LOADING AT ANY TIME	BUS CLEARWAY	EXPERIMENTAL
					FILE EWPA2016CONS	
					MAP FJ56	



	THE COUNTY OF WILTSHIRE (PARISHES OF EAST WILTSHIRE) (PROHIBITION AND RESTRICTION OF WAITING, TAXI RANK CLEARWAYS AND ON STREET PARKING) CONSOLIDATION ORDER 2016 WEST LAVINGTON				SCALE 1:1250	
					DATE 22/04/2024	
Wiltshire Council County Hall, Bythesea Road, Trowbridge, Wiltshire. BA14 8JN	PARKING	SPARE	PEDESTRIAN	SPARE	NO STOPPING	LOADING
	DISABLED PARKING	PAY AND DISPLAY	NO WAITING AT ANY TIME	NO WAITING	TAXI CLEARWAY	NO LOADING
	RESIDENT PARKING	MOTORCYCLE PARKING	NO WAITING AT ANY TIME AND NO LOADING	NO WAITING AND NO LOADING	CLEARWAY	MULTIPLE RESTRICTIONS
	DOCTOR PARKING	ELECTRIC VEHICLE PARKING	NO WAITING AT ANY TIME AND NO LOADING AT ANY TIME	NO WAITING AND NO LOADING AT ANY TIME	BUS CLEARWAY	EXPERIMENTAL
					FILE EWPA2016CONS	
					MAP FK56	

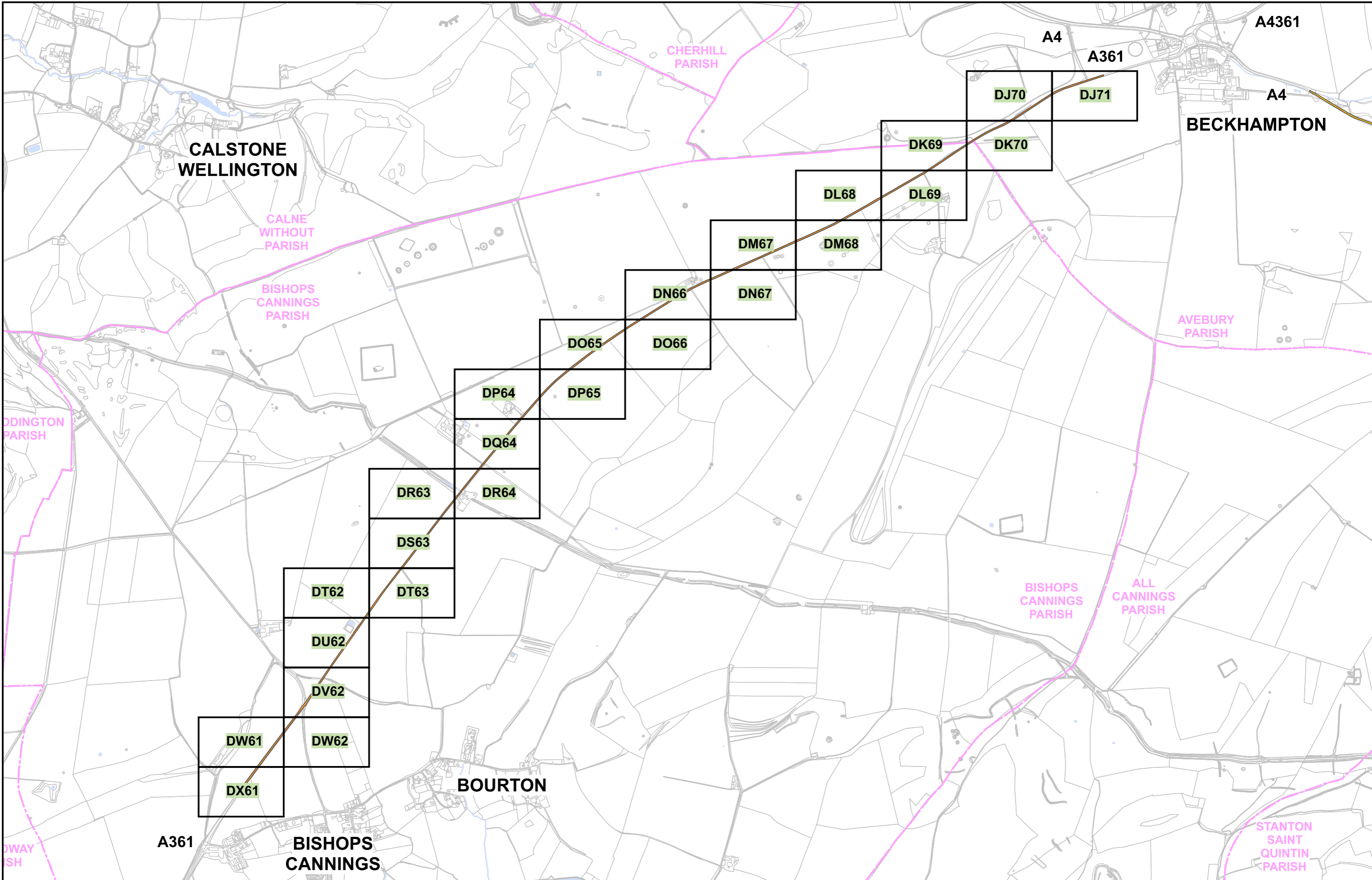


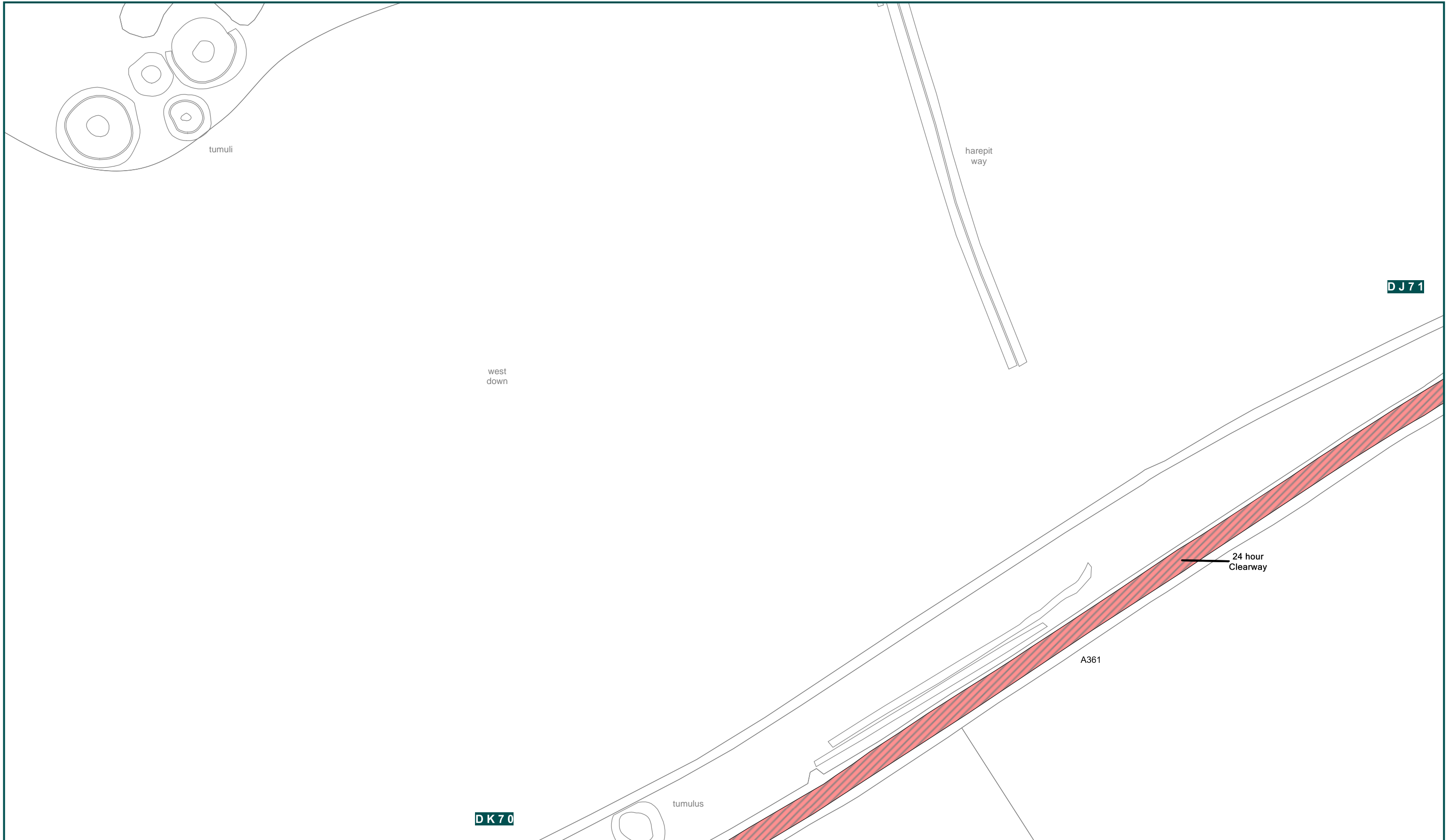
FK
56

	THE COUNTY OF WILTSHIRE (PARISHES OF EAST WILTSHIRE) (PROHIBITION AND RESTRICTION OF WAITING, TAXI RANK CLEARWAYS AND ON STREET PARKING) CONSOLIDATION ORDER 2016 WEST LAVINGTON				SCALE 1:1250	
					DATE 22/04/2024	
Wiltshire Council County Hall, Bythesea Road, Trowbridge, Wiltshire. BA14 8JN	PARKING	SPARE	PEDESTRIAN	SPARE	NO STOPPING	LOADING
	DISABLED PARKING	PAY AND DISPLAY	NO WAITING AT ANY TIME	NO WAITING	TAXI CLEARWAY	NO LOADING
	RESIDENT PARKING	MOTORCYCLE PARKING	NO WAITING AT ANY TIME AND NO LOADING	NO WAITING AND NO LOADING	CLEARWAY	MULTIPLE RESTRICTIONS
	DOCTOR PARKING	ELECTRIC VEHICLE PARKING	NO WAITING AT ANY TIME AND NO LOADING AT ANY TIME	NO WAITING AND NO LOADING AT ANY TIME	BUS CLEARWAY	EXPERIMENTAL
					FILE EWPA2016CONS	
					MAP FK57	

A361 CLEARWAY GAZETTEER

STREET NAME	MAP SCHEDULE						
A361 CLEARWAY	DJ70	DJ71	DK69	DK70	DL68	DL69	DM67
	DM68	DN66	DN67	DO65	DO66	DP64	DP65
	DQ64	DR63	DR64	DS63	DT62	DT63	DU62
	DV62	DW62	DW62	DX61			





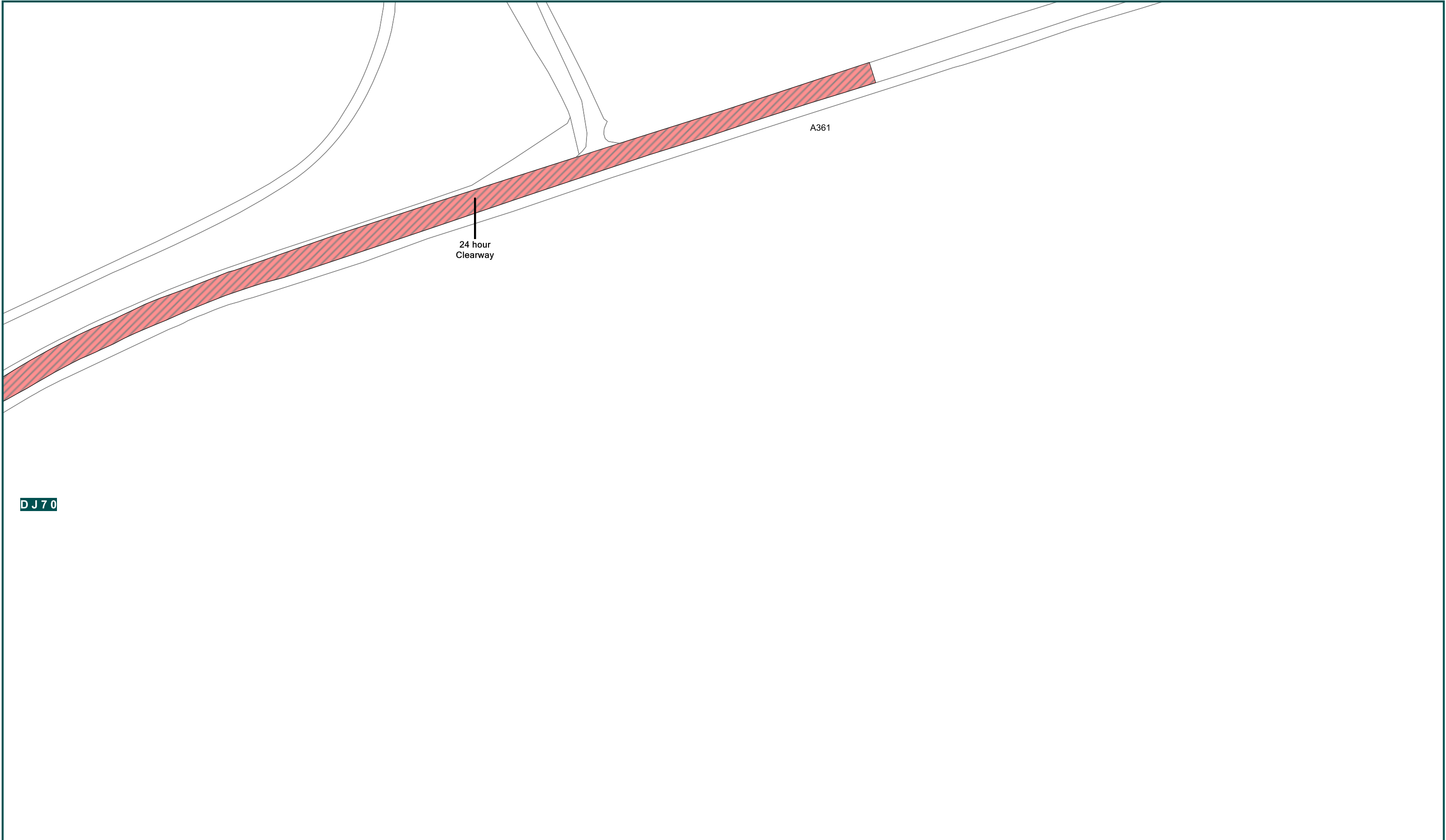
**The County of Wiltshire (Parishes of East Wiltshire) (Prohibition and Restriction of Waiting, Taxi Rank Clearways and On Street Parking)
Consolidation Order- A361 clearway**

Crown copyright and database rights 2016 Ordnance Survey 100049050

SCALE	1: 1250 @ A3	
DATE	27/06/2016	
FILE	EWPA2016CONS	
	MAP SCHEDULE	DJ70

Wiltshire Council
County Hall, Bythesea Road,
Trowbridge, Wiltshire.
BA14 8JN

KEY	
PARKING	DISABLED PARKING
RESIDENT PARKING	DOCTOR PARKING
PAY AND DISPLAY	MOTORCYCLE PARKING
LOADING	NO WAITING
MULTIPLE RESTRICTIONS	NO WAITING AND NO LOADING
PEDESTRIAN ZONE	NO WAITING AND NO LOADING AT ANY TIME
NO WAITING AT ANY TIME	NO WAITING AT ANY TIME AND NO LOADING
NO WAITING AT ANY TIME AND NO LOADING AT ANY TIME	TAXI CLEARWAY
CLEARWAY	EXPERIMENTAL RESTRICTIONS
ZONE	ZONE ROAD



DJ70



**The County of Wiltshire (Parishes of East Wiltshire) (Prohibition and Restriction of Waiting, Taxi Rank Clearways and On Street Parking)
Consolidation Order- A361 clearway**

Crown copyright and database rights 2016 Ordnance Survey 100049050

SCALE 1: 1250 @ A3

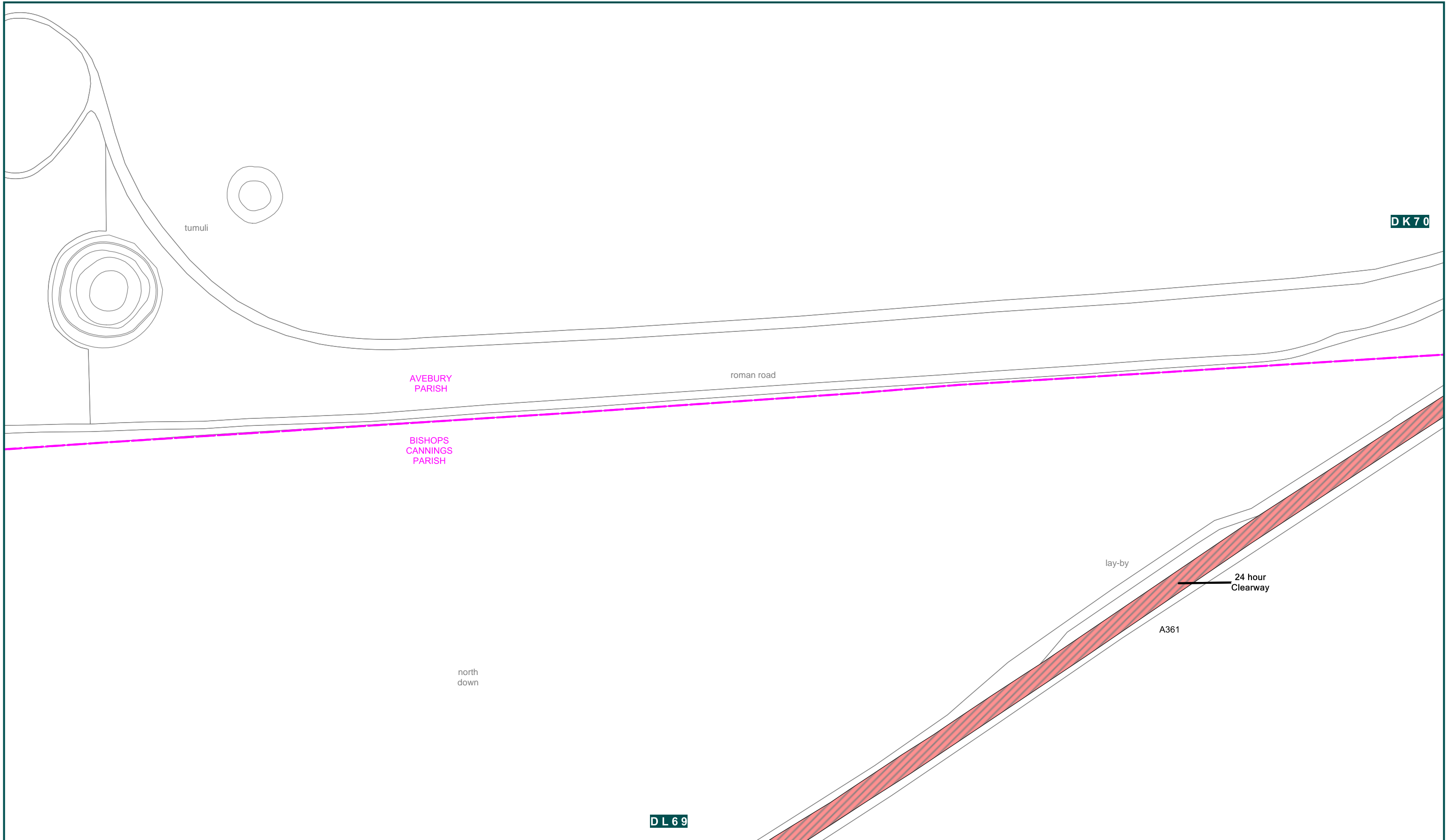
DATE 27/06/2016

Wiltshire Council
County Hall, Bythesea Road,
Trowbridge, Wiltshire.
BA14 8JN

KEY						
PARKING	DISABLED PARKING	NO WAITING	NO WAITING AT ANY TIME	TAXI CLEARWAY	EXPERIMENTAL RESTRICTIONS	
RESIDENT PARKING	DOCTOR PARKING	NO WAITING AND NO LOADING	NO WAITING AT ANY TIME AND NO LOADING	CLEARWAY		
PAY AND DISPLAY	MOTORCYCLE PARKING	NO WAITING AND NO LOADING AT ANY TIME	NO WAITING AT ANY TIME AND NO LOADING AT ANY TIME	ZONE		
	LOADING	MULTIPLE RESTRICTIONS	PEDESTRIAN ZONE	ZONE ROAD		

FILE EWPA2016CONS

	MAP SCHEDULE	DJ71



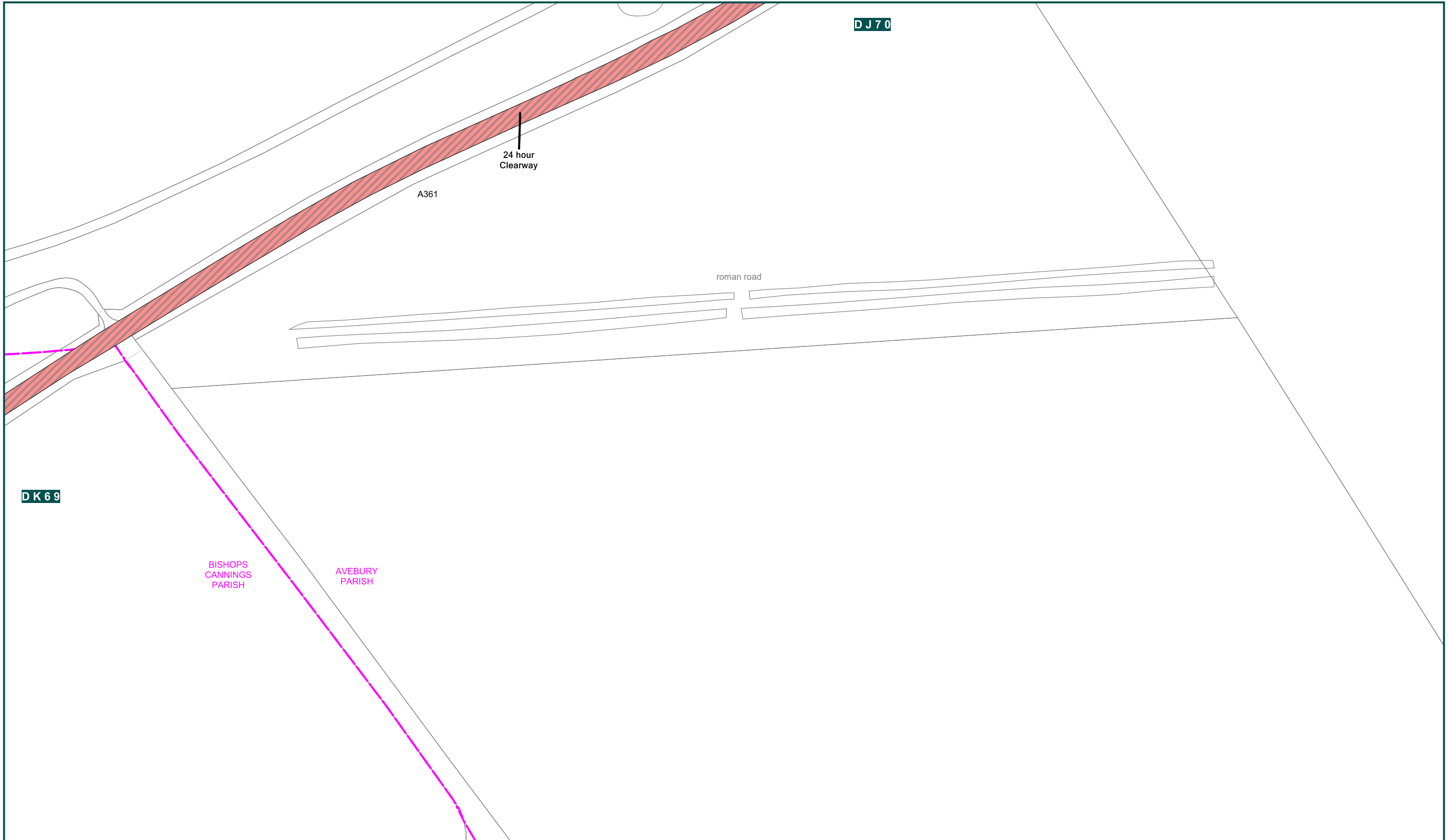
The County of Wiltshire (Parishes of East Wiltshire) (Prohibition and Restriction of Waiting, Taxi Rank Clearways and On Street Parking) Consolidation Order- A361 clearway

Crown copyright and database rights 2016 Ordnance Survey 100049050

SCALE	1: 1250 @ A3	
DATE	27/06/2016	
FILE	EWPA2016CONS	
	MAP SCHEDULE	DK69

Wiltshire Council
County Hall, Bythesea Road,
Trowbridge, Wiltshire.
BA14 8JN

KEY	
PARKING	DISABLED PARKING
RESIDENT PARKING	DOCTOR PARKING
PAY AND DISPLAY	MOTORCYCLE PARKING
LOADING	NO WAITING
MULTIPLE RESTRICTIONS	NO WAITING AND NO LOADING
PEDESTRIAN ZONE	NO WAITING AND NO LOADING AT ANY TIME
TAXI CLEARWAY	NO WAITING AT ANY TIME AND NO LOADING
CLEARWAY	NO WAITING AT ANY TIME AND NO LOADING AT ANY TIME
ZONE	PEDESTRIAN ZONE
ZONE ROAD	EXPERIMENTAL RESTRICTIONS



The County of Wiltshire (Parishes of East Wiltshire) (Prohibition and Restriction of Waiting, Taxi Rank Clearways and On Street Parking)
Consolidation Order- A361 clearway

Crown copyright and database rights 2016 Ordnance Survey 100049050

SCALE	1: 1250 @ A3	
DATE	27/06/2016	
FILE	EWPA2016CONS	
	MAP SCHEDULE	DK70

Wiltshire Council
 County Hall, Bythesea Road,
 Trowbridge, Wiltshire.
 BA14 8JN

KEY	
PARKING	DISABLED PARKING
RESIDENT PARKING	DOCTOR PARKING
PAY AND DISPLAY	MOTORCYCLE PARKING
LOADING	NO WAITING
MULTIPLE RESTRICTIONS	NO WAITING AND NO LOADING
PEDESTRIAN ZONE	NO WAITING AND NO LOADING AT ANY TIME
NO WAITING AT ANY TIME AND NO LOADING	NO WAITING AND NO LOADING AT ANY TIME
NO WAITING AT ANY TIME AND NO LOADING AT ANY TIME	NO WAITING AND NO LOADING AT ANY TIME
NO WAITING AT ANY TIME AND NO LOADING AT ANY TIME	NO WAITING AND NO LOADING AT ANY TIME
TAXI CLEARWAY	CLEARWAY
EXPERIMENTAL RESTRICTIONS	ZONE
ZONE	ZONE ROAD

north
down



DL69

A361

24 hour
Clearway

DM68



The County of Wiltshire (Parishes of East Wiltshire) (Prohibition and Restriction of Waiting, Taxi Rank Clearways and On Street Parking) Consolidation Order- A361 clearway

Crown copyright and database rights 2016 Ordnance Survey 100049050

SCALE 1: 1250 @ A3

DATE 27/06/2016

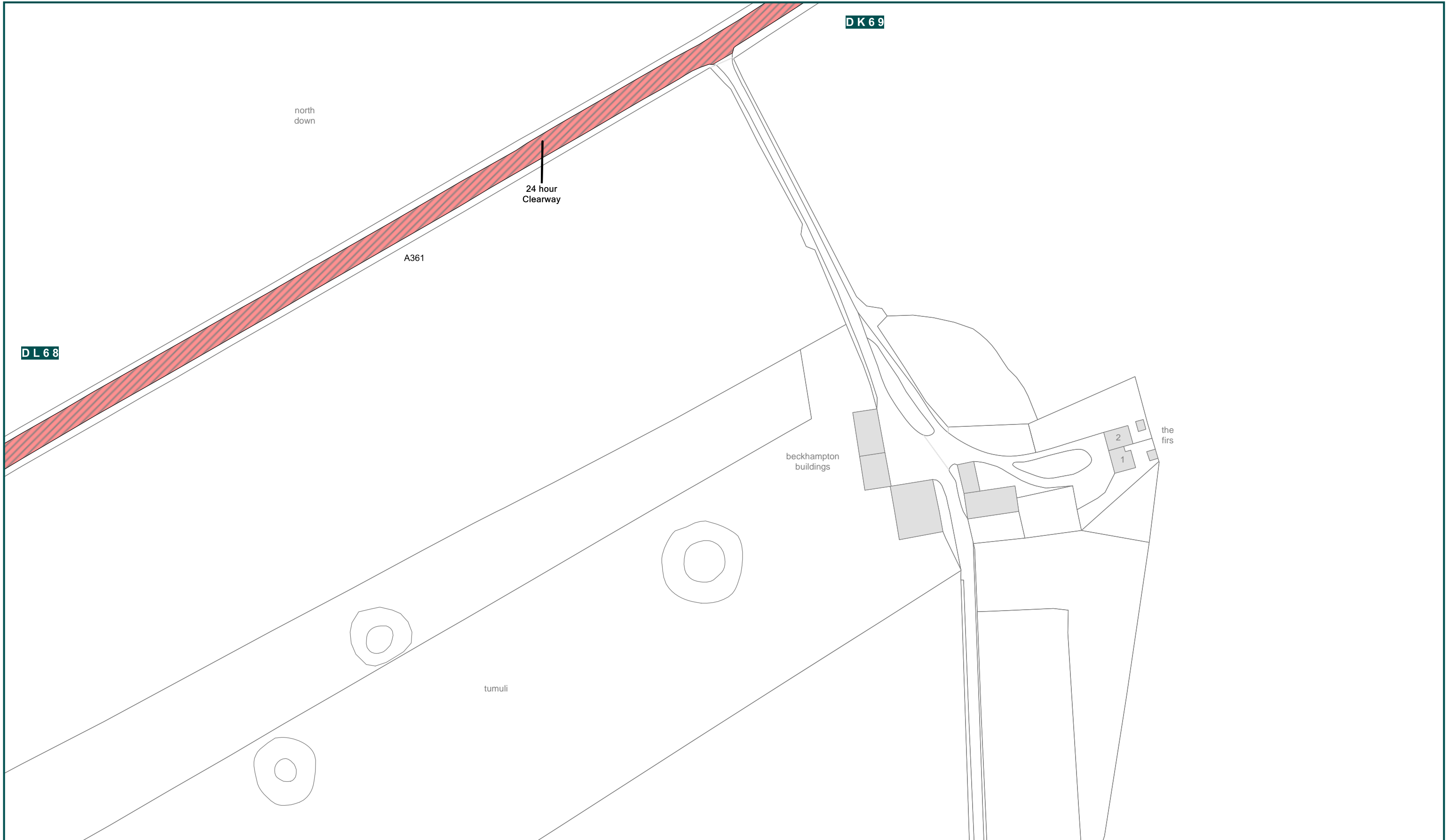
FILE EWPA2016CONS

Wiltshire Council
County Hall, Bythesea Road,
Trowbridge, Wiltshire.
BA14 8JN

KEY		DISABLED PARKING		NO WAITING		NO WAITING AT ANY TIME		TAXI CLEARWAY		EXPERIMENTAL RESTRICTIONS	
	PARKING		DOCTOR PARKING		NO WAITING AND NO LOADING		NO WAITING AT ANY TIME AND NO LOADING		CLEARWAY		ZONE
	RESIDENT PARKING		MOTORCYCLE PARKING		NO WAITING AND NO LOADING AT ANY TIME		NO WAITING AT ANY TIME AND NO LOADING AT ANY TIME		ZONE ROAD		
	PAY AND DISPLAY		LOADING		MULTIPLE RESTRICTIONS		PEDESTRIAN ZONE				

W N E S

MAP SCHEDULE DL68



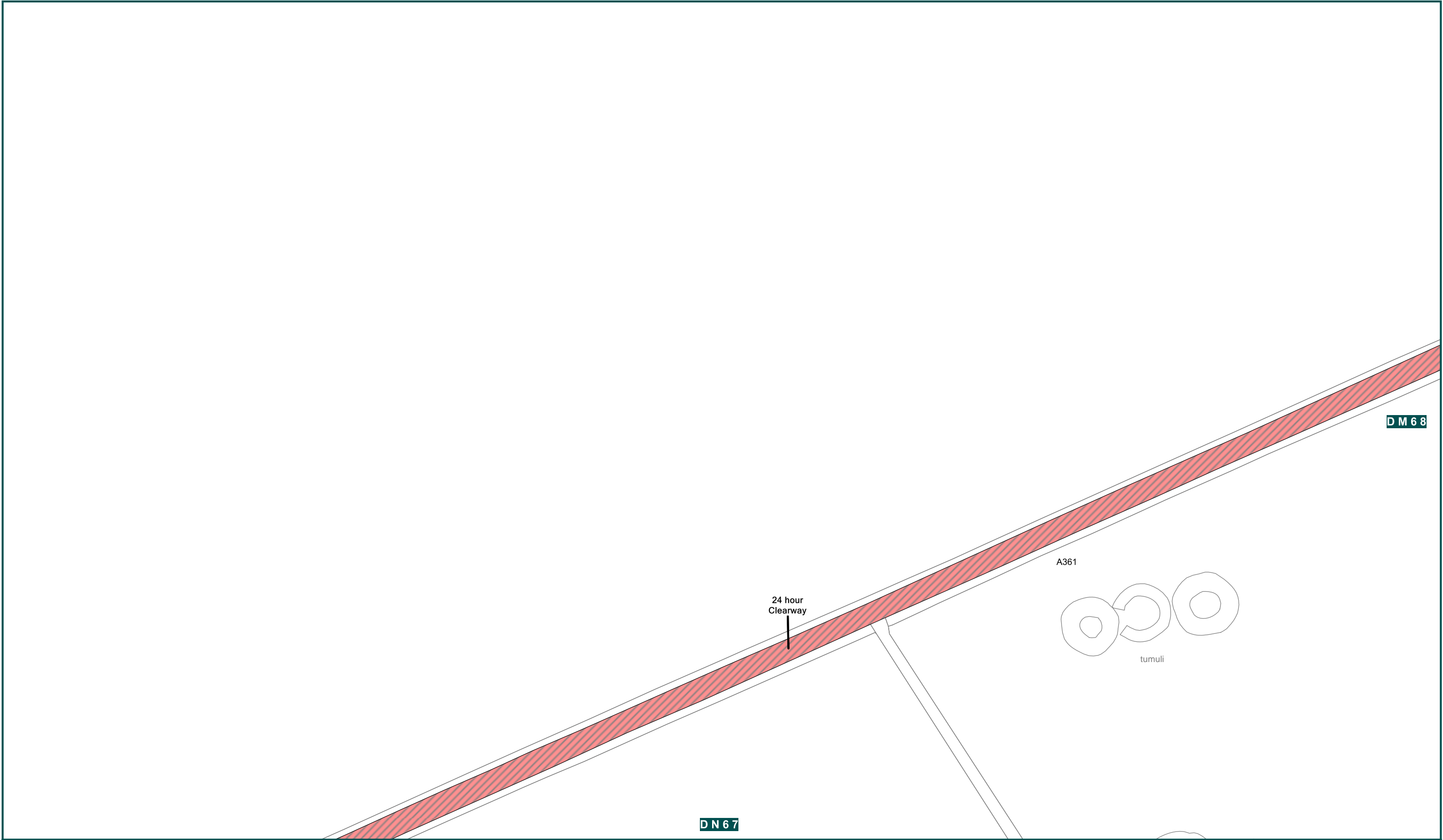
**The County of Wiltshire (Parishes of East Wiltshire) (Prohibition and Restriction of Waiting, Taxi Rank Clearways and On Street Parking)
Consolidation Order- A361 clearway**

Crown copyright and database rights 2016 Ordnance Survey 100049050

SCALE	1: 1250 @ A3	
DATE	27/06/2016	
FILE	EWPA2016CONS	
	MAP SCHEDULE	DL69

Wiltshire Council
County Hall, Bythesea Road,
Trowbridge, Wiltshire.
BA14 8JN

KEY	
PARKING	DISABLED PARKING
RESIDENT PARKING	DOCTOR PARKING
PAY AND DISPLAY	MOTORCYCLE PARKING
LOADING	LOADING
NO WAITING	NO WAITING
NO WAITING AND NO LOADING	NO WAITING AND NO LOADING
NO WAITING AND NO LOADING AT ANY TIME	NO WAITING AND NO LOADING AT ANY TIME
MULTIPLE RESTRICTIONS	MULTIPLE RESTRICTIONS
NO WAITING AT ANY TIME	NO WAITING AT ANY TIME
NO WAITING AT ANY TIME AND NO LOADING	NO WAITING AT ANY TIME AND NO LOADING
NO WAITING AT ANY TIME AND NO LOADING AT ANY TIME	NO WAITING AT ANY TIME AND NO LOADING AT ANY TIME
PEDESTRIAN ZONE	PEDESTRIAN ZONE
TAXI CLEARWAY	TAXI CLEARWAY
CLEARWAY	CLEARWAY
ZONE	ZONE
ZONE ROAD	ZONE ROAD
EXPERIMENTAL RESTRICTIONS	EXPERIMENTAL RESTRICTIONS



The County of Wiltshire (Parishes of East Wiltshire) (Prohibition and Restriction of Waiting, Taxi Rank Clearways and On Street Parking)
Consolidation Order- A361 clearway












Crown copyright and database rights 2016 Ordnance Survey 100049050


SCALE 1: 1250 @ A3

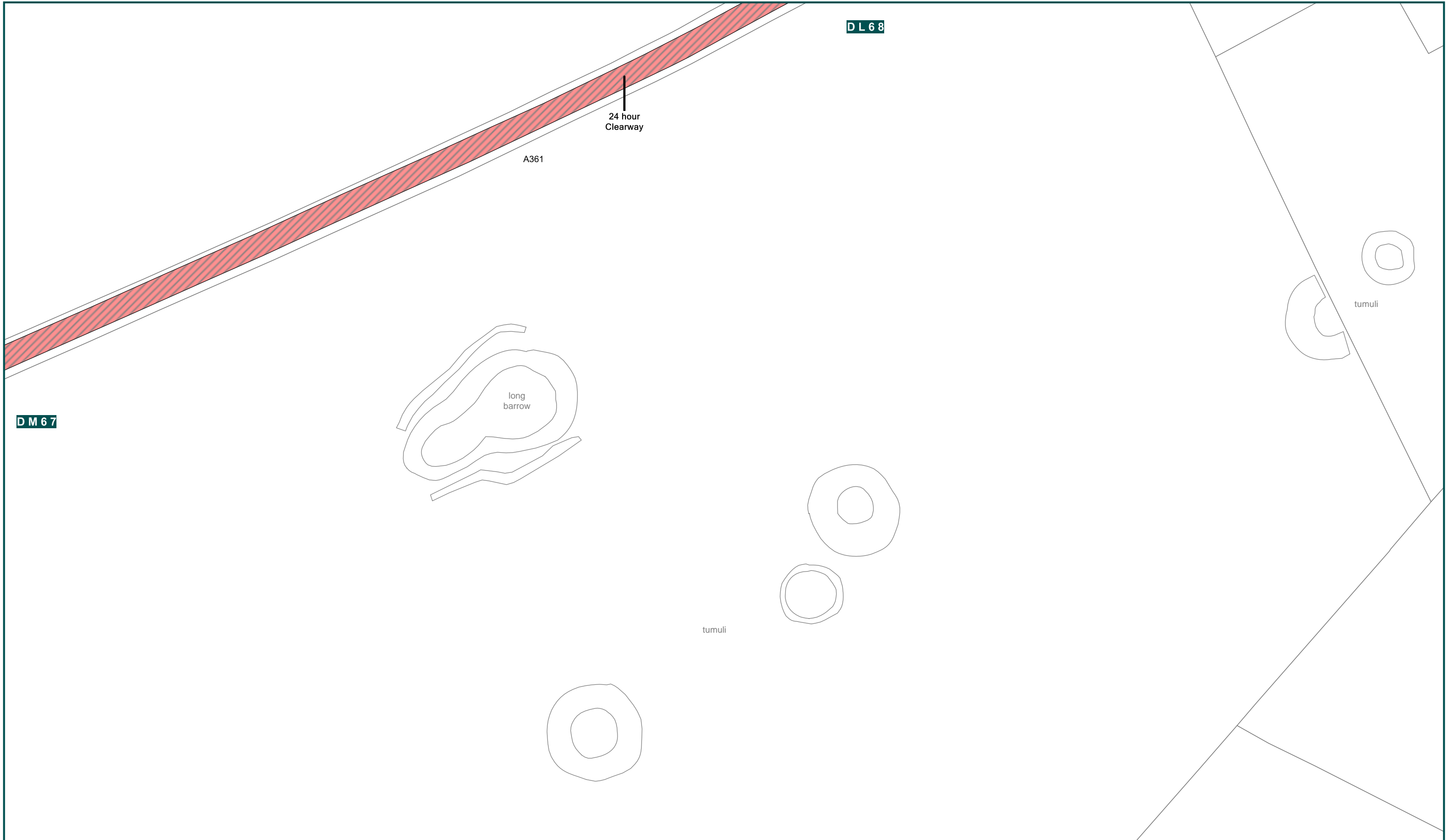
DATE 27/06/2016

FILE EWPA2016CONS

Wiltshire Council
 County Hall, Bythesea Road,
 Trowbridge, Wiltshire.
 BA14 8JN

KEY	
	PARKING
	RESIDENT PARKING
	PAY AND DISPLAY
	DISABLED PARKING
	DOCTOR PARKING
	MOTORCYCLE PARKING
	LOADING
	NO WAITING
	NO WAITING AND NO LOADING
	NO WAITING AND NO LOADING AT ANY TIME
	MULTIPLE RESTRICTIONS
	NO WAITING AT ANY TIME
	NO WAITING AT ANY TIME AND NO LOADING
	NO WAITING AT ANY TIME AND NO LOADING AT ANY TIME
	PEDESTRIAN ZONE
	TAXI CLEARWAY
	CLEARWAY
	ZONE
	ZONE ROAD
	EXPERIMENTAL RESTRICTIONS

	MAP SCHEDULE	DM67



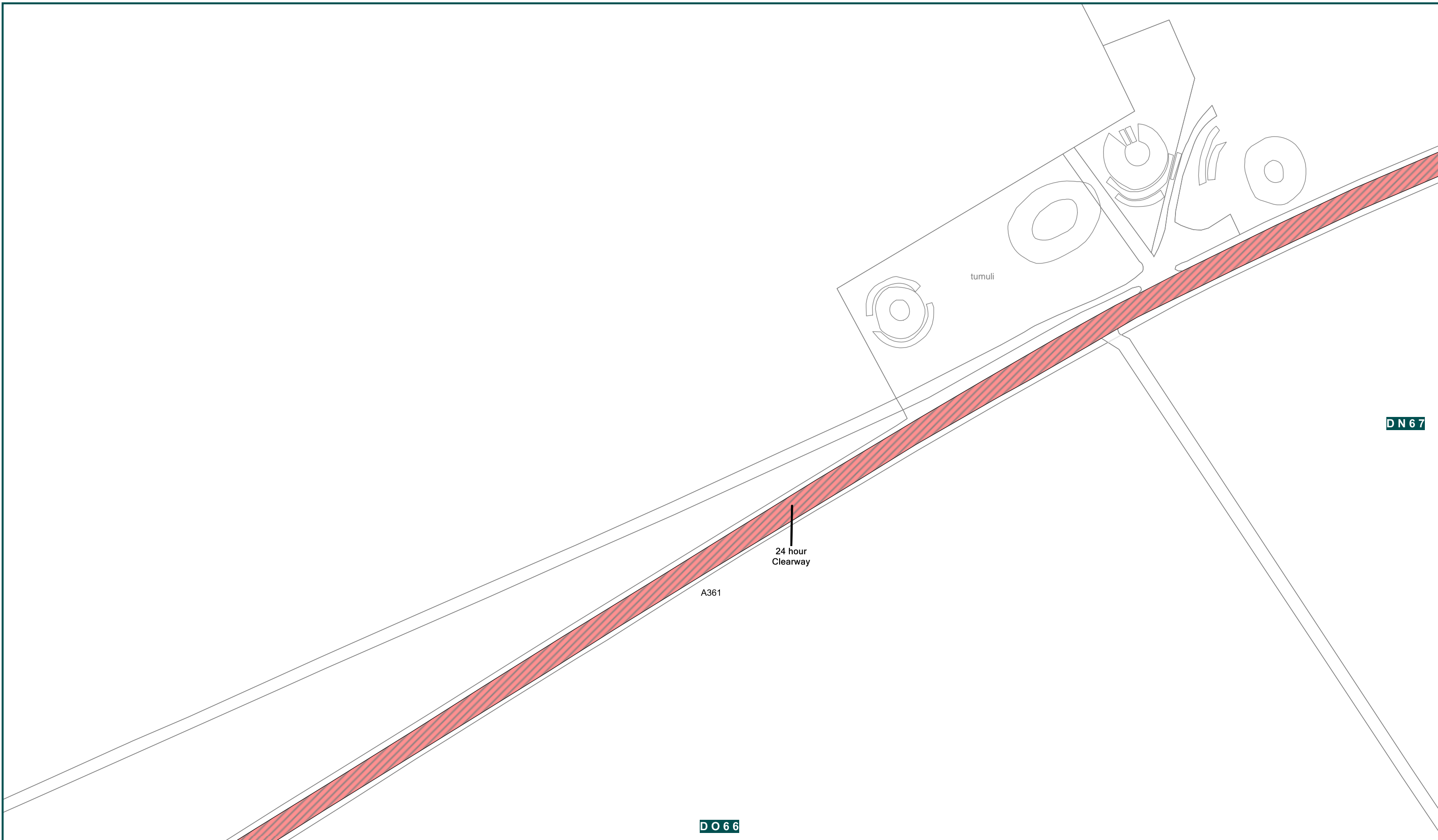
The County of Wiltshire (Parishes of East Wiltshire) (Prohibition and Restriction of Waiting, Taxi Rank Clearways and On Street Parking) Consolidation Order- A361 clearway

Crown copyright and database rights 2016 Ordnance Survey 100049050

SCALE	1: 1250 @ A3	
DATE	27/06/2016	
FILE	EWPA2016CONS	
	MAP SCHEDULE	DM68

Wiltshire Council
County Hall, Bythesea Road,
Trowbridge, Wiltshire.
BA14 8JN

KEY	
PARKING	DISABLED PARKING
RESIDENT PARKING	DOCTOR PARKING
PAY AND DISPLAY	MOTORCYCLE PARKING
LOADING	LOADING
NO WAITING	NO WAITING
NO WAITING AND NO LOADING	NO WAITING AND NO LOADING
NO WAITING AND NO LOADING AT ANY TIME	NO WAITING AND NO LOADING AT ANY TIME
MULTIPLE RESTRICTIONS	MULTIPLE RESTRICTIONS
NO WAITING AT ANY TIME	NO WAITING AT ANY TIME
NO WAITING AT ANY TIME AND NO LOADING	NO WAITING AT ANY TIME AND NO LOADING
NO WAITING AT ANY TIME AND NO LOADING AT ANY TIME	NO WAITING AT ANY TIME AND NO LOADING AT ANY TIME
PEDESTRIAN ZONE	PEDESTRIAN ZONE
TAXI CLEARWAY	TAXI CLEARWAY
CLEARWAY	CLEARWAY
ZONE	ZONE
ZONE ROAD	ZONE ROAD
EXPERIMENTAL RESTRICTIONS	EXPERIMENTAL RESTRICTIONS



**The County of Wiltshire (Parishes of East Wiltshire) (Prohibition and Restriction of Waiting, Taxi Rank Clearways and On Street Parking)
Consolidation Order- A361 clearway**

Crown copyright and database rights 2016 Ordnance Survey 100049050

SCALE 1: 1250 @ A3

DATE 27/06/2016

Wiltshire Council
County Hall, Bythesea Road,
Trowbridge, Wiltshire.
BA14 8JN

KEY	
PARKING	DISABLED PARKING
RESIDENT PARKING	DOCTOR PARKING
PAY AND DISPLAY	MOTORCYCLE PARKING
LOADING	NO WAITING
MULTIPLE RESTRICTIONS	NO WAITING AND NO LOADING
PEDESTRIAN ZONE	NO WAITING AND NO LOADING AT ANY TIME
NO WAITING AT ANY TIME	NO WAITING AT ANY TIME AND NO LOADING
NO WAITING AT ANY TIME AND NO LOADING	NO WAITING AT ANY TIME AND NO LOADING AT ANY TIME
TAXI CLEARWAY	CLEARWAY
EXPERIMENTAL RESTRICTIONS	ZONE
	ZONE ROAD

FILE EWPA2016CONS

	MAP SCHEDULE	DN66



**The County of Wiltshire (Parishes of East Wiltshire) (Prohibition and Restriction of Waiting, Taxi Rank Clearways and On Street Parking)
Consolidation Order- A361 clearway**

Crown copyright and database rights 2016 Ordnance Survey 100049050

SCALE 1: 1250 @ A3

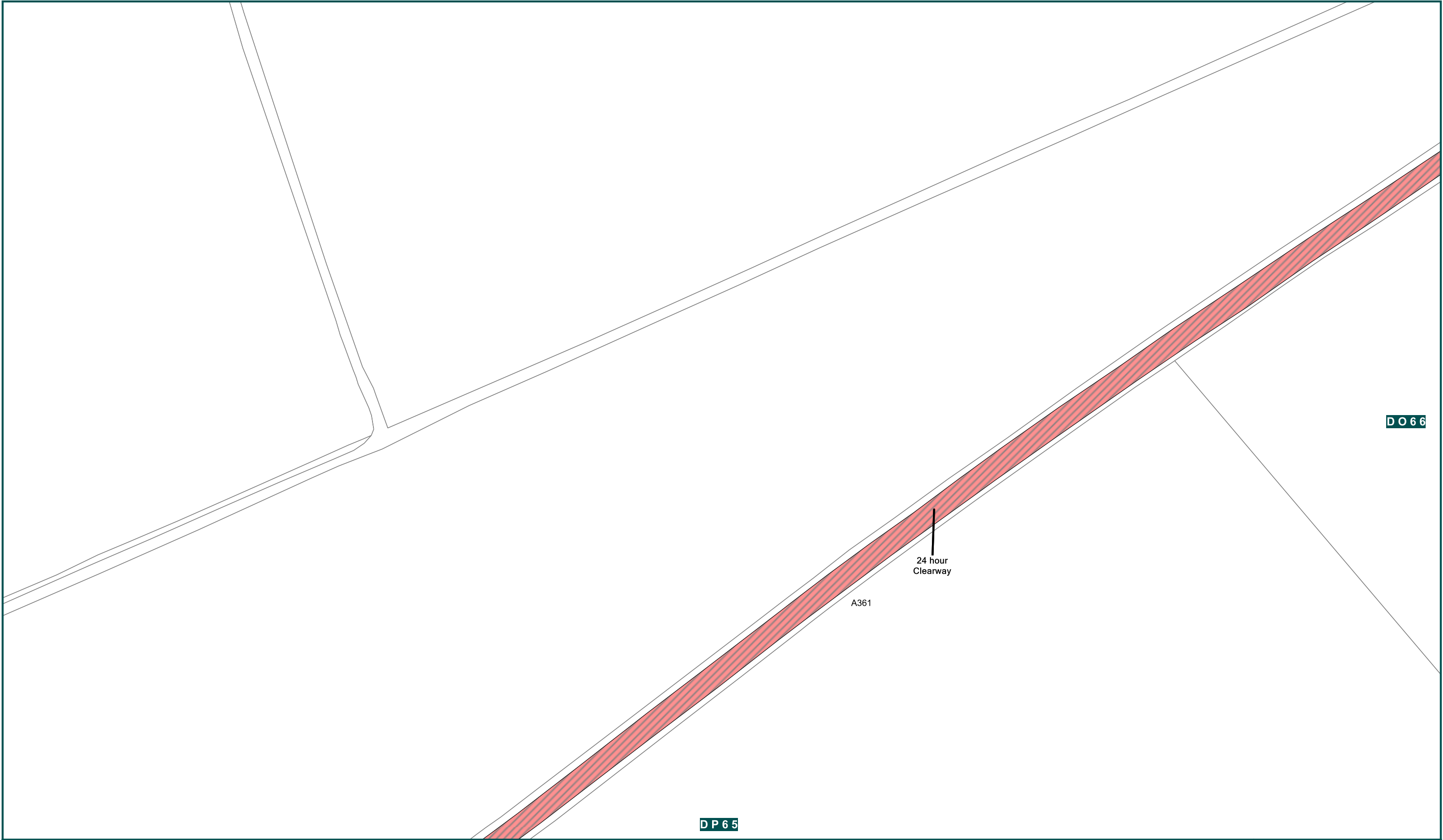
DATE 27/06/2016

Wiltshire Council
County Hall, Bythesea Road,
Trowbridge, Wiltshire.
BA14 8JN

KEY		DISABLED PARKING		NO WAITING		NO WAITING AT ANY TIME		TAXI CLEARWAY		EXPERIMENTAL RESTRICTIONS	
	PARKING		DOCTOR PARKING		NO WAITING AND NO LOADING		NO WAITING AT ANY TIME AND NO LOADING		CLEARWAY		
	RESIDENT PARKING		MOTORCYCLE PARKING		NO WAITING AND NO LOADING AT ANY TIME		NO WAITING AT ANY TIME AND NO LOADING AT ANY TIME		ZONE		
	PAY AND DISPLAY		LOADING		MULTIPLE RESTRICTIONS		PEDESTRIAN ZONE		ZONE ROAD		

FILE EWPA2016CONS

	MAP SCHEDULE	DN67













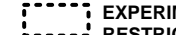
The County of Wiltshire (Parishes of East Wiltshire) (Prohibition and Restriction of Waiting, Taxi Rank Clearways and On Street Parking)
Consolidation Order- A361 clearway

Crown copyright and database rights 2016 Ordnance Survey 100049050


SCALE 1: 1250 @ A3

DATE 27/06/2016

Wiltshire Council
 County Hall, Bythesea Road,
 Trowbridge, Wiltshire.
 BA14 8JN

KEY	
	PARKING
	RESIDENT PARKING
	PAY AND DISPLAY
	DISABLED PARKING
	DOCTOR PARKING
	MOTORCYCLE PARKING
	LOADING
	NO WAITING
	NO WAITING AND NO LOADING
	NO WAITING AND NO LOADING AT ANY TIME
	MULTIPLE RESTRICTIONS
	NO WAITING AT ANY TIME
	NO WAITING AT ANY TIME AND NO LOADING
	NO WAITING AT ANY TIME AND NO LOADING AT ANY TIME
	PEDESTRIAN ZONE
	TAXI CLEARWAY
	CLEARWAY
	ZONE
	ZONE ROAD
	EXPERIMENTAL RESTRICTIONS

FILE EWPA2016CONS

	MAP SCHEDULE	DO65
---	--------------	------

DN 66

A361

24 hour
Clearway

bishop's
cannings
down

DO 65



**The County of Wiltshire (Parishes of East Wiltshire) (Prohibition and Restriction of Waiting, Taxi Rank Clearways and On Street Parking)
Consolidation Order- A361 clearway**

Crown copyright and database rights 2016 Ordnance Survey 100049050

SCALE 1: 1250 @ A3

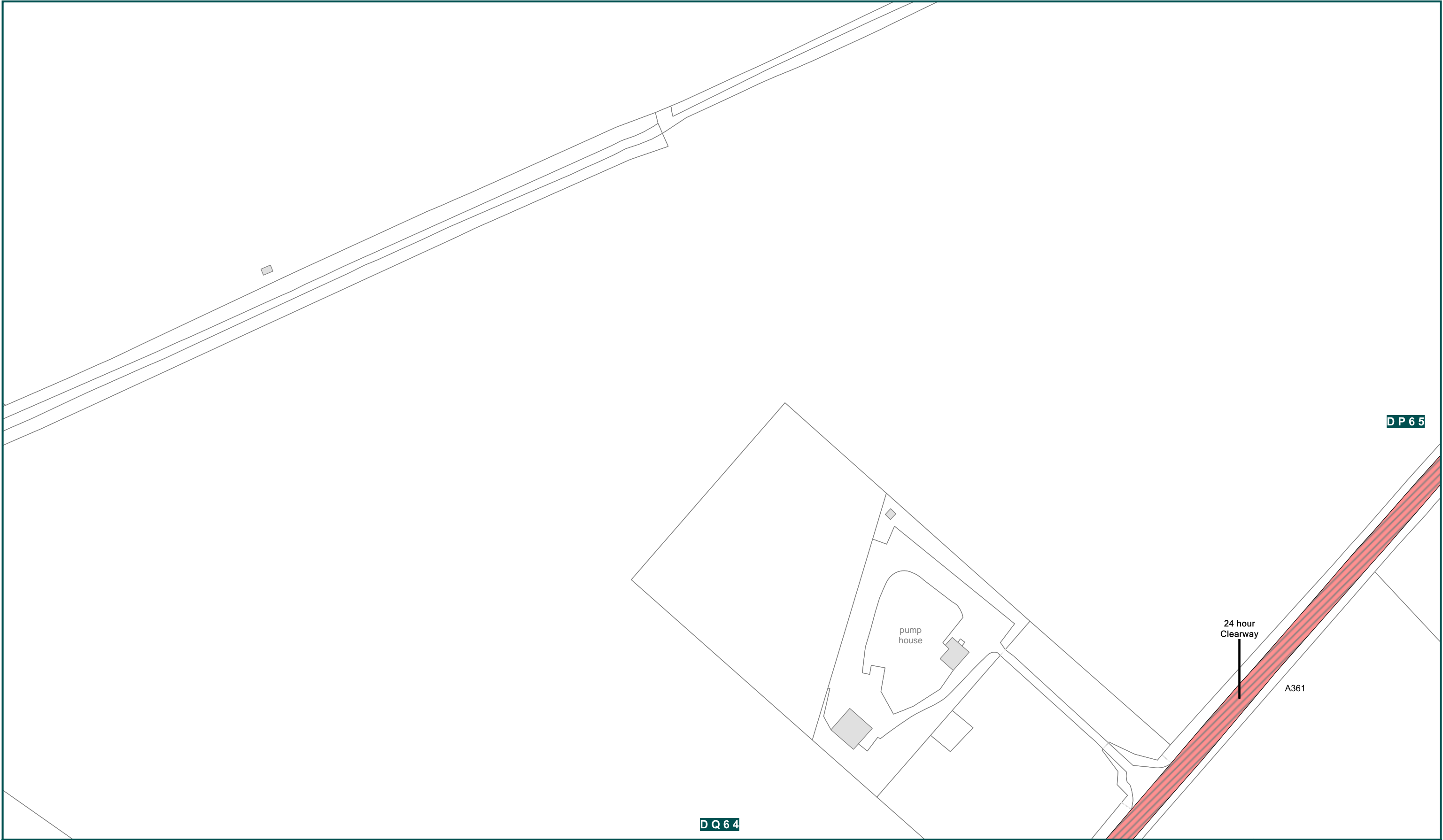
DATE 27/06/2016

Wiltshire Council
County Hall, Bythesea Road,
Trowbridge, Wiltshire.
BA14 8JN

KEY	
PARKING	DISABLED PARKING
RESIDENT PARKING	DOCTOR PARKING
PAY AND DISPLAY	MOTORCYCLE PARKING
LOADING	NO WAITING
MULTIPLE RESTRICTIONS	NO WAITING AND NO LOADING
PEDESTRIAN ZONE	NO WAITING AND NO LOADING AT ANY TIME
PEDESTRIAN ZONE	NO WAITING AT ANY TIME AND NO LOADING
PEDESTRIAN ZONE	NO WAITING AT ANY TIME AND NO LOADING AT ANY TIME
TAXI CLEARWAY	CLEARWAY
EXPERIMENTAL RESTRICTIONS	ZONE
	ZONE ROAD

FILE EWPA2016CONS

	MAP SCHEDULE	DO66
--	--------------	------



The County of Wiltshire (Parishes of East Wiltshire) (Prohibition and Restriction of Waiting, Taxi Rank Clearways and On Street Parking) Consolidation Order- A361 clearway

Crown copyright and database rights 2016 Ordnance Survey 100049050

SCALE 1: 1250 @ A3

DATE 27/06/2016

Wiltshire Council
County Hall, Bythesea Road,
Trowbridge, Wiltshire.
BA14 8JN

KEY		DISABLED PARKING		NO WAITING		NO WAITING AT ANY TIME		TAXI CLEARWAY		EXPERIMENTAL RESTRICTIONS	
	PARKING		DOCTOR PARKING		NO WAITING AND NO LOADING		NO WAITING AT ANY TIME AND NO LOADING		CLEARWAY		
	RESIDENT PARKING		MOTORCYCLE PARKING		NO WAITING AND NO LOADING AT ANY TIME		NO WAITING AT ANY TIME AND NO LOADING AT ANY TIME		ZONE		
	PAY AND DISPLAY		LOADING		MULTIPLE RESTRICTIONS		PEDESTRIAN ZONE		ZONE ROAD		

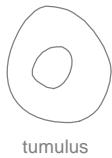
FILE EWPA2016CONS

	MAP SCHEDULE	DP64

DO65

24 hour
Clearway

A361



tumulus

DP64



The County of Wiltshire (Parishes of East Wiltshire) (Prohibition and Restriction of Waiting, Taxi Rank Clearways and On Street Parking) Consolidation Order- A361 clearway

Crown copyright and database rights 2016 Ordnance Survey 100049050

SCALE 1: 1250 @ A3

DATE 27/06/2016

Wiltshire Council
County Hall, Bythesea Road,
Trowbridge, Wiltshire.
BA14 8JN

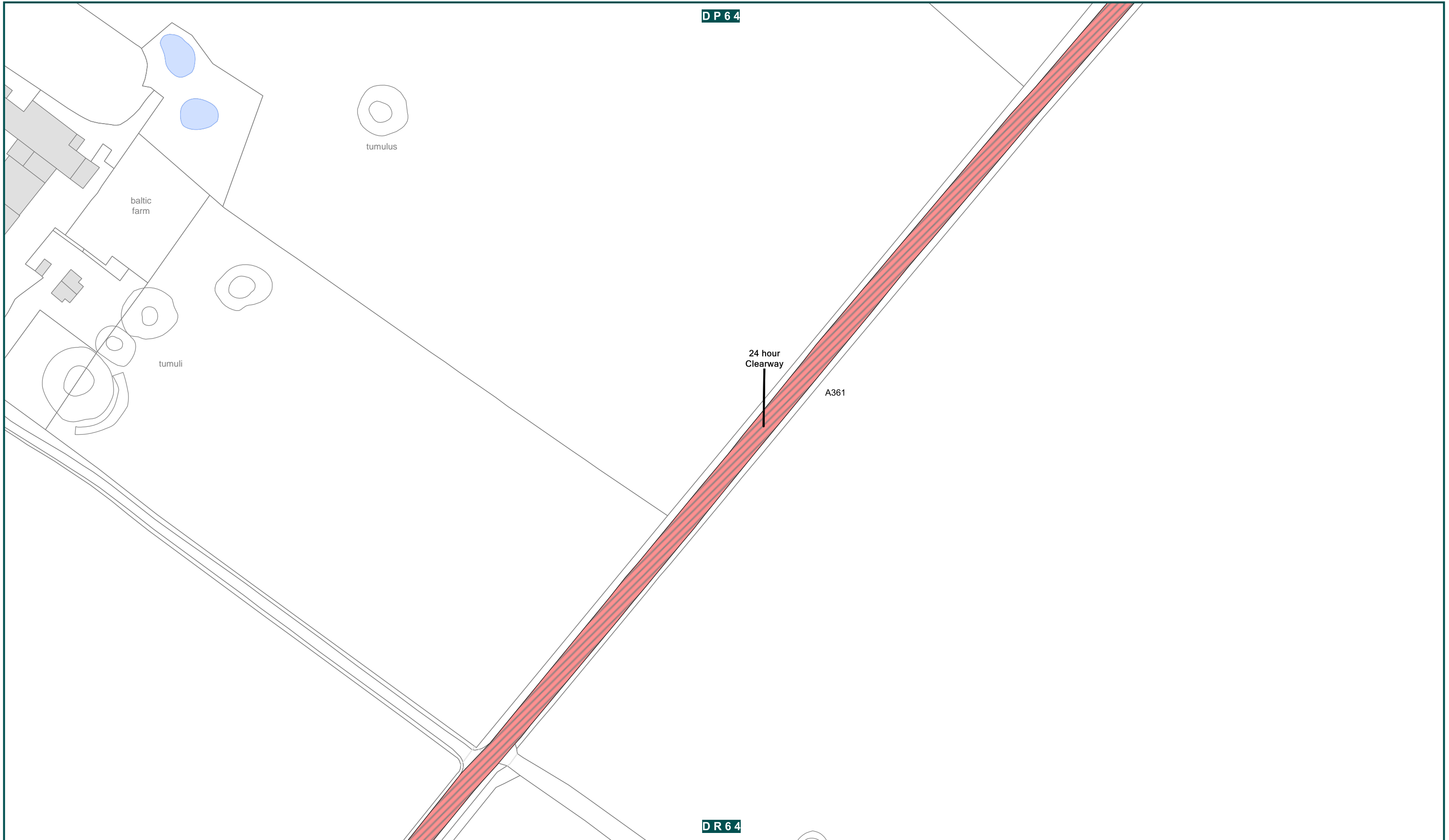
KEY	
PARKING	DISABLED PARKING
RESIDENT PARKING	DOCTOR PARKING
PAY AND DISPLAY	MOTORCYCLE PARKING
LOADING	NO WAITING
MULTIPLE RESTRICTIONS	NO WAITING AND NO LOADING
PEDESTRIAN ZONE	NO WAITING AND NO LOADING AT ANY TIME
PEDESTRIAN ZONE	NO WAITING AT ANY TIME AND NO LOADING
PEDESTRIAN ZONE	NO WAITING AT ANY TIME AND NO LOADING AT ANY TIME
TAXI CLEARWAY	CLEARWAY
EXPERIMENTAL RESTRICTIONS	ZONE
	ZONE ROAD

FILE EWPA2016CONS



MAP SCHEDULE

DP65



**The County of Wiltshire (Parishes of East Wiltshire) (Prohibition and Restriction of Waiting, Taxi Rank Clearways and On Street Parking)
Consolidation Order- A361 clearway**

Crown copyright and database rights 2016 Ordnance Survey 100049050

SCALE	1: 1250 @ A3	
DATE	27/06/2016	
FILE	EWPA2016CONS	
	MAP SCHEDULE	DQ64

Wiltshire Council
County Hall, Bythesea Road,
Trowbridge, Wiltshire.
BA14 8JN

KEY						
PARKING	DISABLED PARKING	NO WAITING	NO WAITING AT ANY TIME	TAXI CLEARWAY	EXPERIMENTAL RESTRICTIONS	
RESIDENT PARKING	DOCTOR PARKING	NO WAITING AND NO LOADING	NO WAITING AT ANY TIME AND NO LOADING	CLEARWAY	ZONE	
PAY AND DISPLAY	MOTORCYCLE PARKING	NO WAITING AND NO LOADING AT ANY TIME	NO WAITING AT ANY TIME AND NO LOADING AT ANY TIME	PEDESTRIAN ZONE	ZONE ROAD	
LOADING	MULTIPLE RESTRICTIONS					



**The County of Wiltshire (Parishes of East Wiltshire) (Prohibition and Restriction of Waiting, Taxi Rank Clearways and On Street Parking)
Consolidation Order- A361 clearway**

Crown copyright and database rights 2016 Ordnance Survey 100049050

SCALE 1: 1250 @ A3

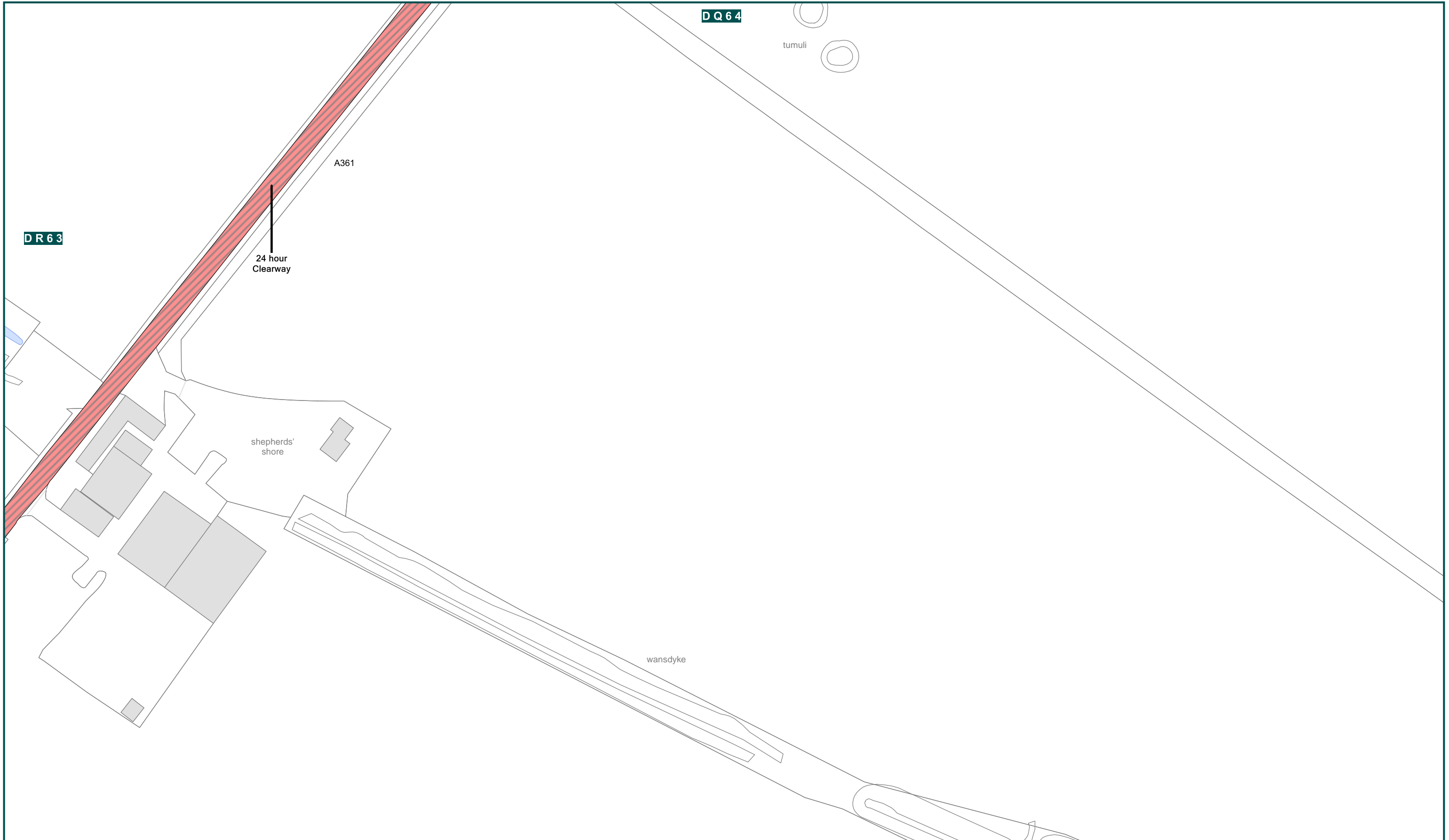
DATE 27/06/2016

FILE EWPA2016CONS

Wiltshire Council
County Hall, Bythesea Road,
Trowbridge, Wiltshire.
BA14 8JN


KEY	
PARKING	DISABLED PARKING
RESIDENT PARKING	DOCTOR PARKING
PAY AND DISPLAY	MOTORCYCLE PARKING
LOADING	NO WAITING
MULTIPLE RESTRICTIONS	NO WAITING AND NO LOADING
PEDESTRIAN ZONE	NO WAITING AND NO LOADING AT ANY TIME
NO WAITING AT ANY TIME AND NO LOADING	NO WAITING AT ANY TIME AND NO LOADING AT ANY TIME
TAXI CLEARWAY	CLEARWAY
EXPERIMENTAL RESTRICTIONS	ZONE
	ZONE ROAD

MAP SCHEDULE **DR63**



The County of Wiltshire (Parishes of East Wiltshire) (Prohibition and Restriction of Waiting, Taxi Rank Clearways and On Street Parking)
Consolidation Order- A361 clearway

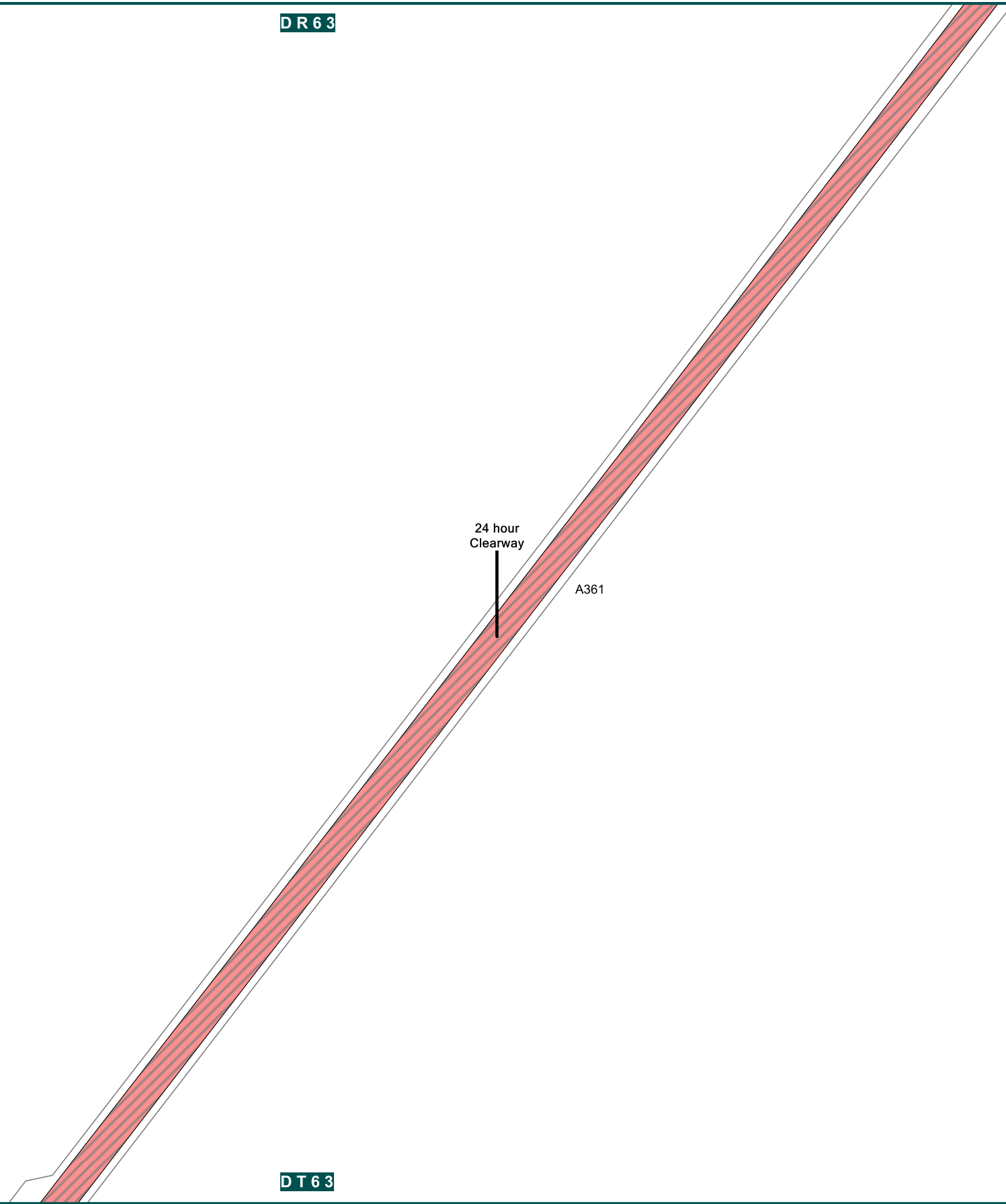
Crown copyright and database rights 2016 Ordnance Survey 100049050

SCALE	1: 1250 @ A3
DATE	27/06/2016
FILE	EWPA2016CONS
	MAP SCHEDULE DR64

Wiltshire Council
 County Hall, Bythesea Road,
 Trowbridge, Wiltshire.
 BA14 8JN

KEY											
	PARKING		DISABLED PARKING		NO WAITING		NO WAITING AT ANY TIME		TAXI CLEARWAY		EXPERIMENTAL RESTRICTIONS
	DOCTOR PARKING		MOTORCYCLE PARKING		NO WAITING AND NO LOADING		NO WAITING AT ANY TIME AND NO LOADING		CLEARWAY		ZONE
	RESIDENT PARKING		LOADING		NO WAITING AND NO LOADING AT ANY TIME		NO WAITING AT ANY TIME AND NO LOADING AT ANY TIME		ZONE ROAD		
	PAY AND DISPLAY		MULTIPLE RESTRICTIONS		PEDESTRIAN ZONE						

DR63



DT63



**The County of Wiltshire (Parishes of East Wiltshire) (Prohibition and Restriction of Waiting, Taxi Rank Clearways and On Street Parking)
Consolidation Order- A361 clearway**

Crown copyright and database rights 2016 Ordnance Survey 100049050

SCALE 1: 1250 @ A3

DATE 27/06/2016

FILE EWPA2016CONS

Wiltshire Council
County Hall, Bythesea Road,
Trowbridge, Wiltshire.
BA14 8JN

KEY	
PARKING	DISABLED PARKING
RESIDENT PARKING	DOCTOR PARKING
PAY AND DISPLAY	MOTORCYCLE PARKING
LOADING	NO WAITING
MULTIPLE RESTRICTIONS	NO WAITING AND NO LOADING
NO WAITING AT ANY TIME	NO WAITING AND NO LOADING AT ANY TIME
NO WAITING AT ANY TIME AND NO LOADING	MULTIPLE RESTRICTIONS
NO WAITING AT ANY TIME AND NO LOADING AT ANY TIME	PEDESTRIAN ZONE
TAXI CLEARWAY	CLEARWAY
EXPERIMENTAL RESTRICTIONS	ZONE
	ZONE ROAD

	MAP SCHEDULE	DS63



**The County of Wiltshire (Parishes of East Wiltshire) (Prohibition and Restriction of Waiting, Taxi Rank Clearways and On Street Parking)
Consolidation Order- A361 clearway**

Crown copyright and database rights 2016 Ordnance Survey 100049050

SCALE 1: 1250 @ A3

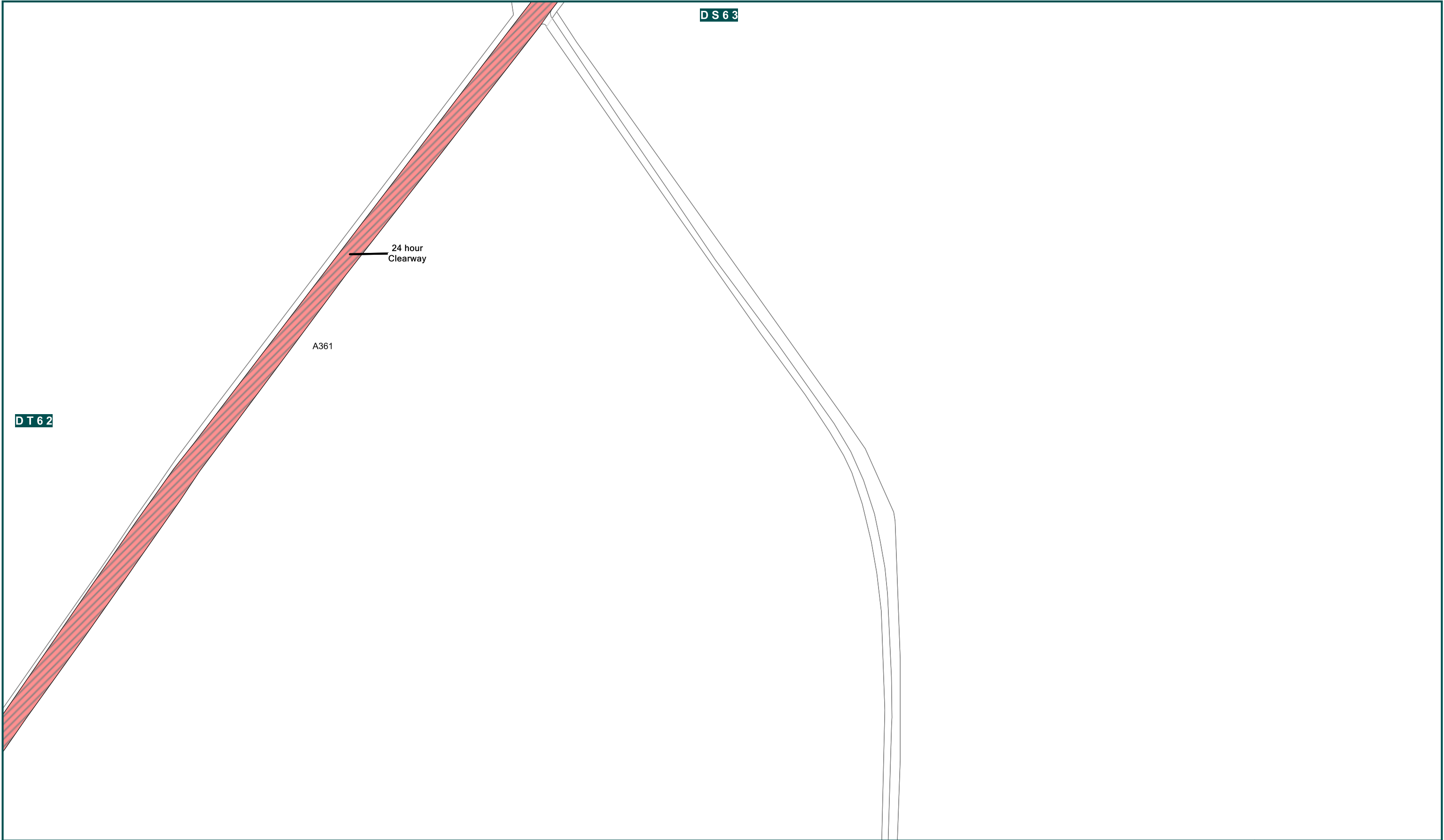
DATE 27/06/2016

Wiltshire Council
County Hall, Bythesea Road,
Trowbridge, Wiltshire.
BA14 8JN

KEY	
PARKING	DISABLED PARKING
RESIDENT PARKING	DOCTOR PARKING
PAY AND DISPLAY	MOTORCYCLE PARKING
LOADING	NO WAITING
MULTIPLE RESTRICTIONS	NO WAITING AND NO LOADING
PEDESTRIAN ZONE	NO WAITING AND NO LOADING AT ANY TIME
PEDESTRIAN ZONE	NO WAITING AT ANY TIME
PEDESTRIAN ZONE	NO WAITING AT ANY TIME AND NO LOADING
PEDESTRIAN ZONE	NO WAITING AT ANY TIME AND NO LOADING AT ANY TIME
TAXI CLEARWAY	CLEARWAY
EXPERIMENTAL RESTRICTIONS	ZONE
	ZONE ROAD

FILE EWPA2016CONS

	MAP SCHEDULE	DT62



The County of Wiltshire (Parishes of East Wiltshire) (Prohibition and Restriction of Waiting, Taxi Rank Clearways and On Street Parking)
Consolidation Order- A361 clearway














Crown copyright and database rights 2016 Ordnance Survey 100049050

SCALE 1: 1250 @ A3

DATE 27/06/2016

FILE EWPA2016CONS

Wiltshire Council
 County Hall, Bythesea Road,
 Trowbridge, Wiltshire.
 BA14 8JN

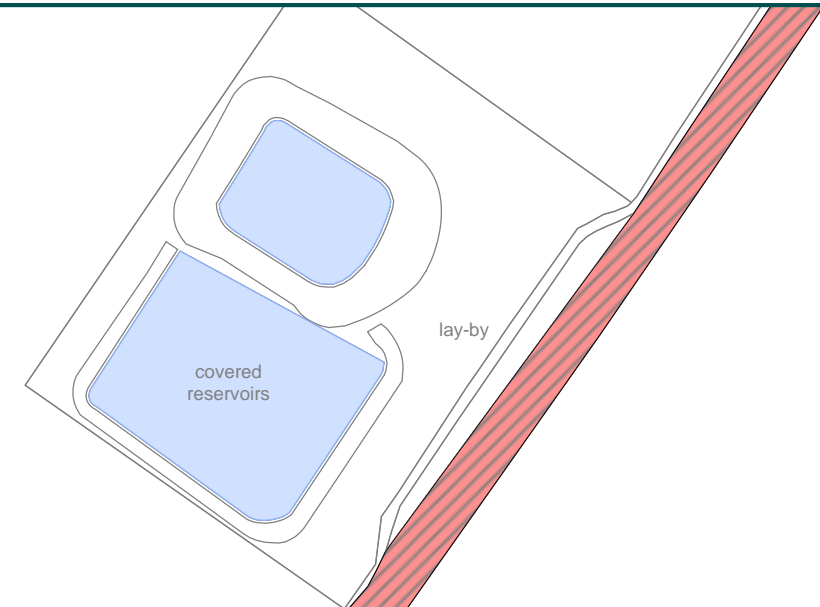
KEY	
 PARKING	 DISABLED PARKING
 RESIDENT PARKING	 DOCTOR PARKING
 PAY AND DISPLAY	 MOTORCYCLE PARKING
 LOADING	 NO WAITING
 MULTIPLE RESTRICTIONS	 NO WAITING AND NO LOADING
 MULTIPLE RESTRICTIONS	 NO WAITING AND NO LOADING AT ANY TIME
 NO WAITING AT ANY TIME	 NO WAITING AT ANY TIME AND NO LOADING
 NO WAITING AT ANY TIME AND NO LOADING	 NO WAITING AT ANY TIME AND NO LOADING AT ANY TIME
 PEDESTRIAN ZONE	 TAXI CLEARWAY
 ZONE	 CLEARWAY
 ZONE ROAD	 EXPERIMENTAL RESTRICTIONS



MAP SCHEDULE

DT63

DT 62



DV 62



**The County of Wiltshire (Parishes of East Wiltshire) (Prohibition and Restriction of Waiting, Taxi Rank Clearways and On Street Parking)
Consolidation Order- A361 clearway**

Crown copyright and database rights 2016 Ordnance Survey 100049050

SCALE 1: 1250 @ A3

DATE 27/06/2016

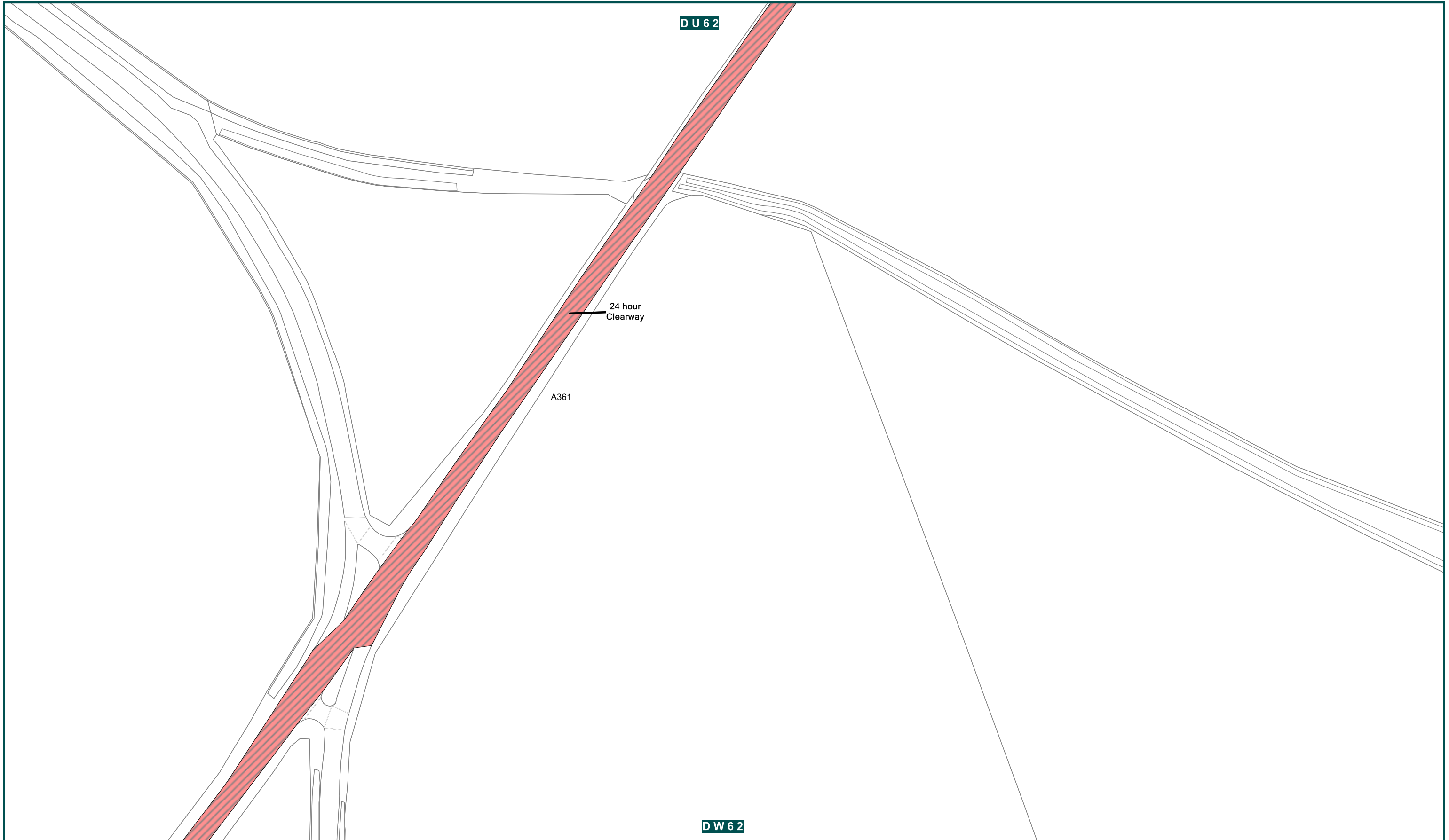
FILE EWPA2016CONS

Wiltshire Council
County Hall, Bythesea Road,
Trowbridge, Wiltshire.
BA14 8JN

KEY	
PARKING	DISABLED PARKING
RESIDENT PARKING	DOCTOR PARKING
PAY AND DISPLAY	MOTORCYCLE PARKING
LOADING	NO WAITING
MULTIPLE RESTRICTIONS	NO WAITING AND NO LOADING
NO WAITING AT ANY TIME	NO WAITING AND NO LOADING AT ANY TIME
NO WAITING AT ANY TIME AND NO LOADING	NO WAITING AND NO LOADING AT ANY TIME
NO WAITING AT ANY TIME AND NO LOADING AT ANY TIME	PEDESTRIAN ZONE
TAXI CLEARWAY	CLEARWAY
EXPERIMENTAL RESTRICTIONS	ZONE
	ZONE ROAD

W N E S

MAP SCHEDULE DU62








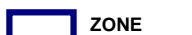

The County of Wiltshire (Parishes of East Wiltshire) (Prohibition and Restriction of Waiting, Taxi Rank Clearways and On Street Parking)
Consolidation Order- A361 clearway

Crown copyright and database rights 2016 Ordnance Survey 100049050

SCALE 1: 1250 @ A3

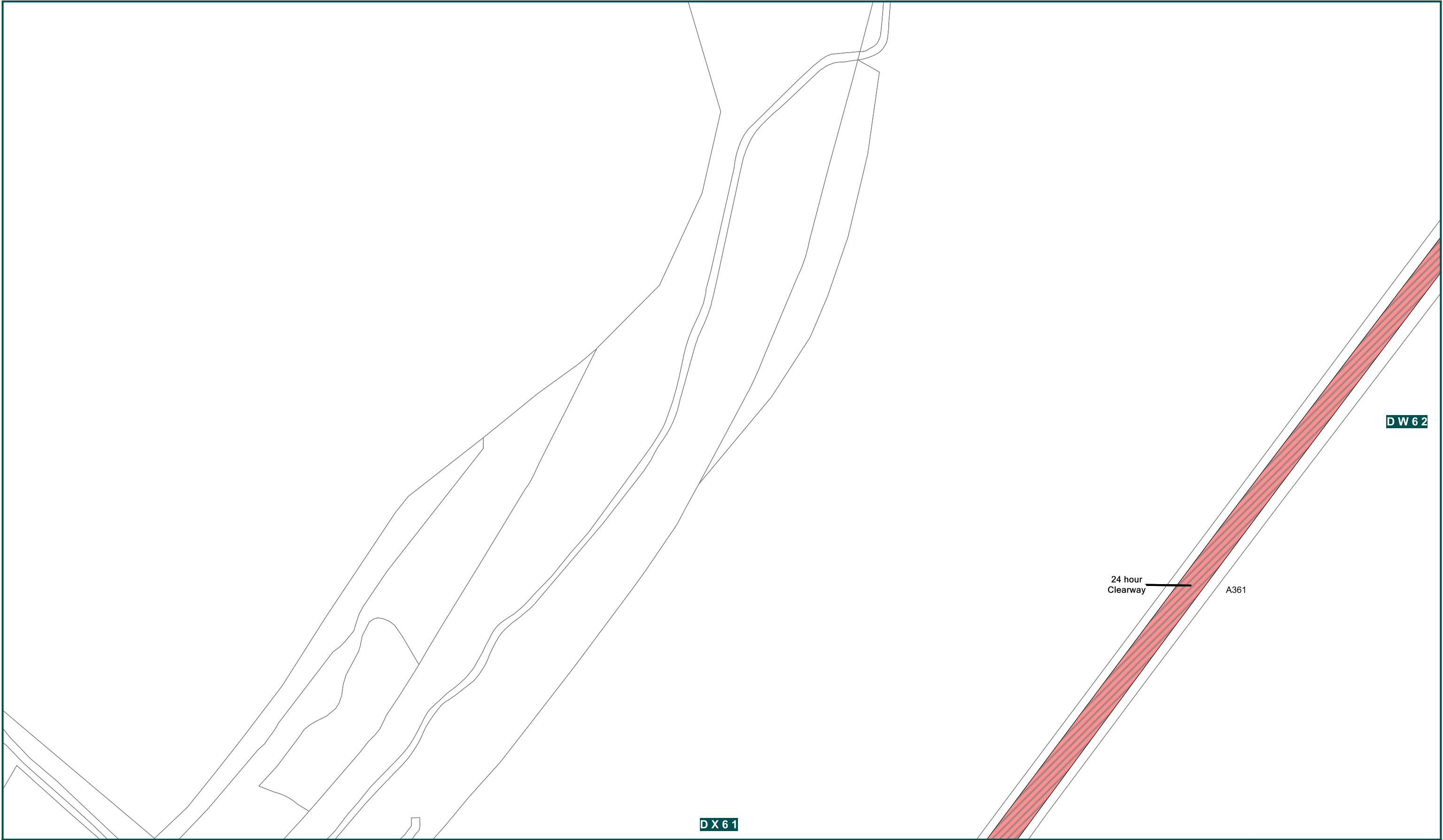
DATE 27/06/2016

Wiltshire Council
 County Hall, Bythesea Road,
 Trowbridge, Wiltshire.
 BA14 8JN

KEY	
	PARKING
	RESIDENT PARKING
	PAY AND DISPLAY
	DISABLED PARKING
	DOCTOR PARKING
	MOTORCYCLE PARKING
	LOADING
	NO WAITING
	NO WAITING AND NO LOADING
	NO WAITING AND NO LOADING AT ANY TIME
	MULTIPLE RESTRICTIONS
	NO WAITING AT ANY TIME
	NO WAITING AT ANY TIME AND NO LOADING
	NO WAITING AT ANY TIME AND NO LOADING AT ANY TIME
	PEDESTRIAN ZONE
	TAXI CLEARWAY
	CLEARWAY
	ZONE
	ZONE ROAD
	EXPERIMENTAL RESTRICTIONS

FILE EWPA2016CONS

	MAP SCHEDULE	DV62



**The County of Wiltshire (Parishes of East Wiltshire) (Prohibition and Restriction of Waiting, Taxi Rank Clearways and On Street Parking)
Consolidation Order- A361 clearway**

Crown copyright and database rights 2016 Ordnance Survey 100049050

SCALE 1: 1250 @ A3


DATE 27/06/2016

Wiltshire Council
County Hall, Bythesea Road,
Trowbridge, Wiltshire.
BA14 8JN

KEY	
PARKING	DISABLED PARKING
RESIDENT PARKING	DOCTOR PARKING
PAY AND DISPLAY	MOTORCYCLE PARKING
LOADING	NO WAITING
MULTIPLE RESTRICTIONS	NO WAITING AND NO LOADING
PEDESTRIAN ZONE	NO WAITING AND NO LOADING AT ANY TIME
PEDESTRIAN ZONE	NO WAITING AT ANY TIME AND NO LOADING
PEDESTRIAN ZONE	NO WAITING AT ANY TIME AND NO LOADING AT ANY TIME
TAXI CLEARWAY	CLEARWAY
EXPERIMENTAL RESTRICTIONS	ZONE
	ZONE ROAD

FILE EWPA2016CONS

	MAP SCHEDULE	DW61



**The County of Wiltshire (Parishes of East Wiltshire) (Prohibition and Restriction of Waiting, Taxi Rank Clearways and On Street Parking)
Consolidation Order- A361 clearway**

Crown copyright and database rights 2016 Ordnance Survey 100049050

SCALE 1: 1250 @ A3

DATE 27/06/2016

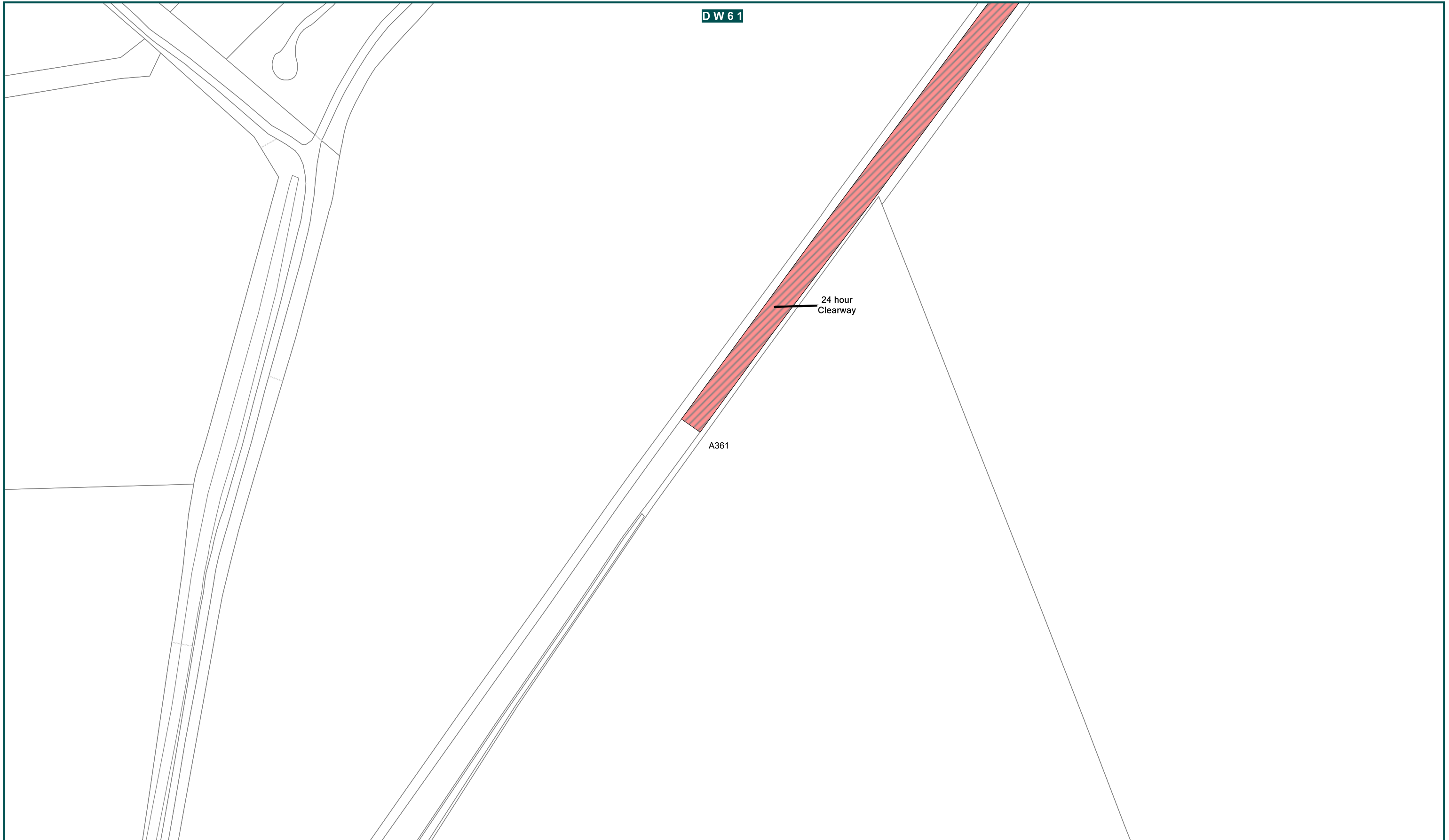
Wiltshire Council
County Hall, Bythesea Road,
Trowbridge, Wiltshire.
BA14 8JN

KEY	
PARKING	DISABLED PARKING
RESIDENT PARKING	DOCTOR PARKING
PAY AND DISPLAY	MOTORCYCLE PARKING
LOADING	NO WAITING
MULTIPLE RESTRICTIONS	NO WAITING AND NO LOADING
NO WAITING AT ANY TIME	NO WAITING AND NO LOADING AT ANY TIME
NO WAITING AT ANY TIME AND NO LOADING	MULTIPLE RESTRICTIONS
NO WAITING AT ANY TIME AND NO LOADING AT ANY TIME	NO WAITING AT ANY TIME
PEDESTRIAN ZONE	TAXI CLEARWAY
ZONE	CLEARWAY
ZONE ROAD	EXPERIMENTAL RESTRICTIONS

FILE EWPA2016CONS

	MAP SCHEDULE	DW62

D W 6 1



A361

24 hour
Clearway



**The County of Wiltshire (Parishes of East Wiltshire) (Prohibition and Restriction of Waiting, Taxi Rank Clearways and On Street Parking)
Consolidation Order- A361 clearway**

Crown copyright and database rights 2016 Ordnance Survey 100049050

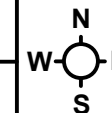
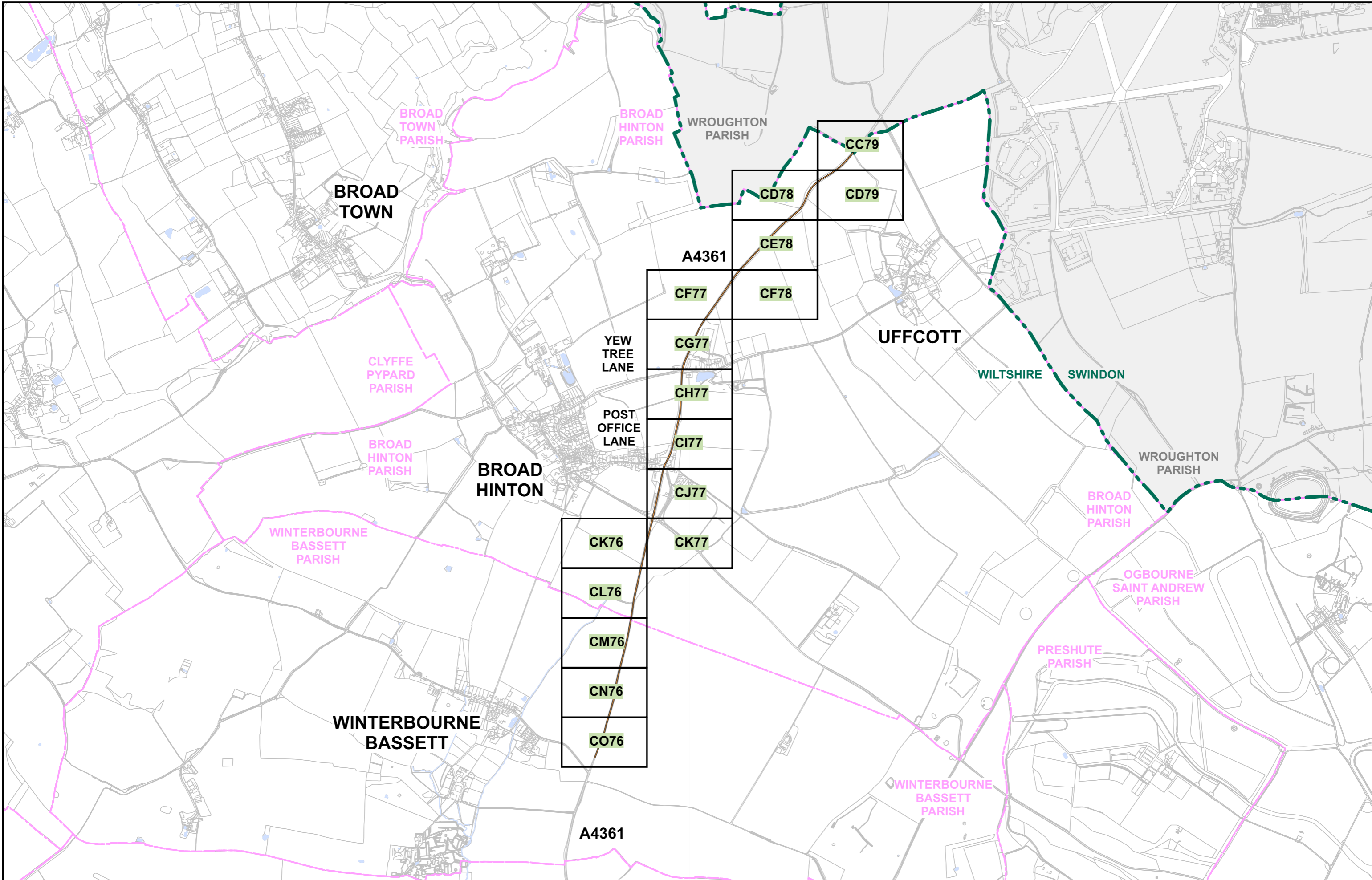
SCALE	1: 1250 @ A3	
DATE	27/06/2016	
FILE	EWPA2016CONS	
	MAP SCHEDULE	DX61

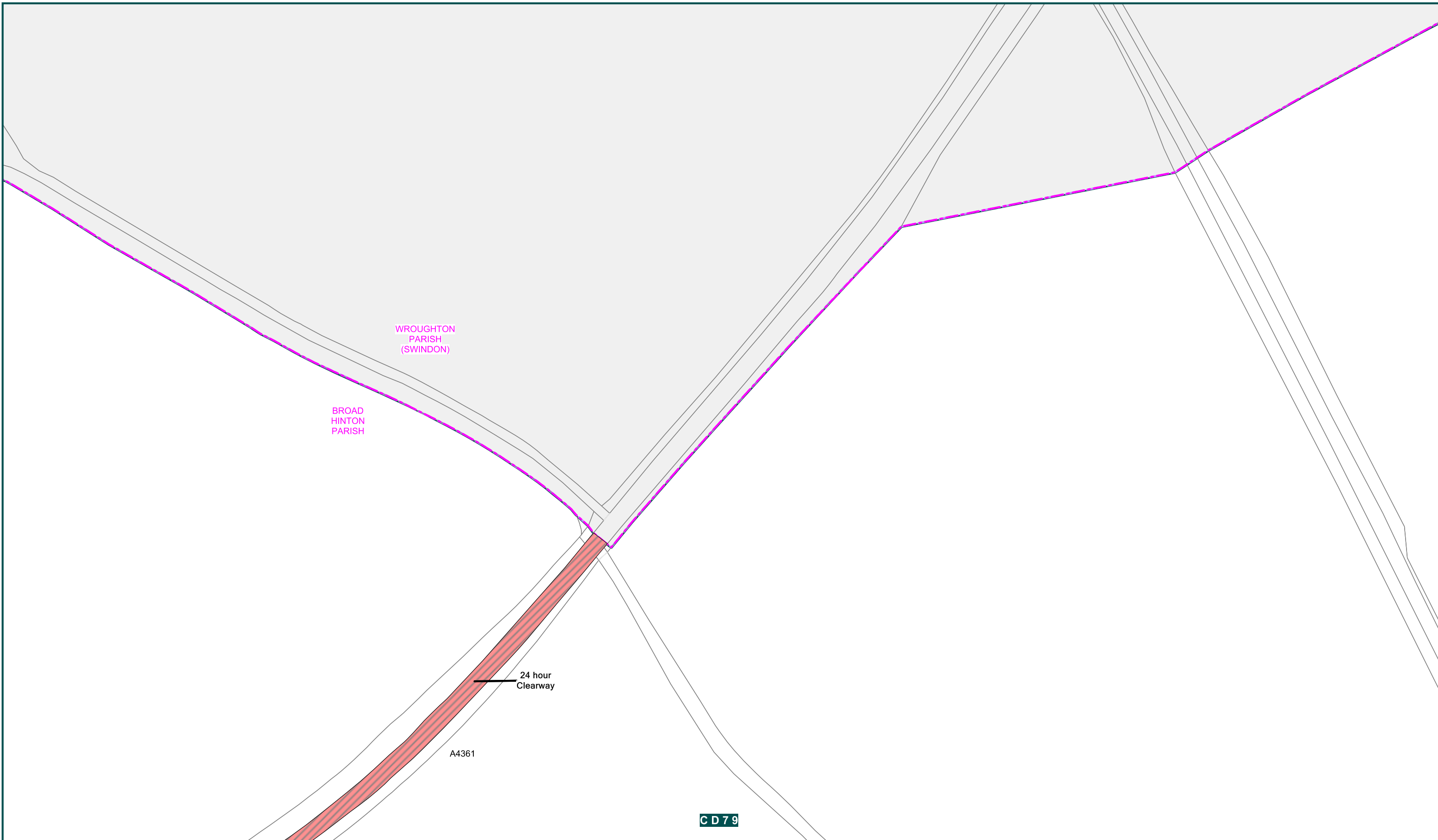
Wiltshire Council
County Hall, Bythesea Road,
Trowbridge, Wiltshire.
BA14 8JN

KEY						
PARKING	DISABLED PARKING	NO WAITING	NO WAITING AT ANY TIME	TAXI CLEARWAY	EXPERIMENTAL RESTRICTIONS	
RESIDENT PARKING	DOCTOR PARKING	NO WAITING AND NO LOADING	NO WAITING AT ANY TIME AND NO LOADING	CLEARWAY		
PAY AND DISPLAY	MOTORCYCLE PARKING	NO WAITING AND NO LOADING AT ANY TIME	NO WAITING AT ANY TIME AND NO LOADING AT ANY TIME	ZONE		
LOADING	MULTIPLE RESTRICTIONS	PEDESTRIAN ZONE	ZONE ROAD			

A4361 CLEARWAY GAZETTEER

STREET NAME	MAP SCHEDULE						
A4361 CLEARWAY	CC79	CD78	CD79	CE78	CF77	CF78	CG77
	CH77	CI77	CJ77	CK76	CK77	CL76	CM76
	CN76	CO76					





**The County of Wiltshire (Parishes of East Wiltshire) (Prohibition and Restriction of Waiting, Taxi Rank Clearways and On Street Parking)
Consolidation Order - A4361 clearway**

Crown copyright and database rights 2016 Ordnance Survey 100049050

SCALE 1: 1250 @ A3

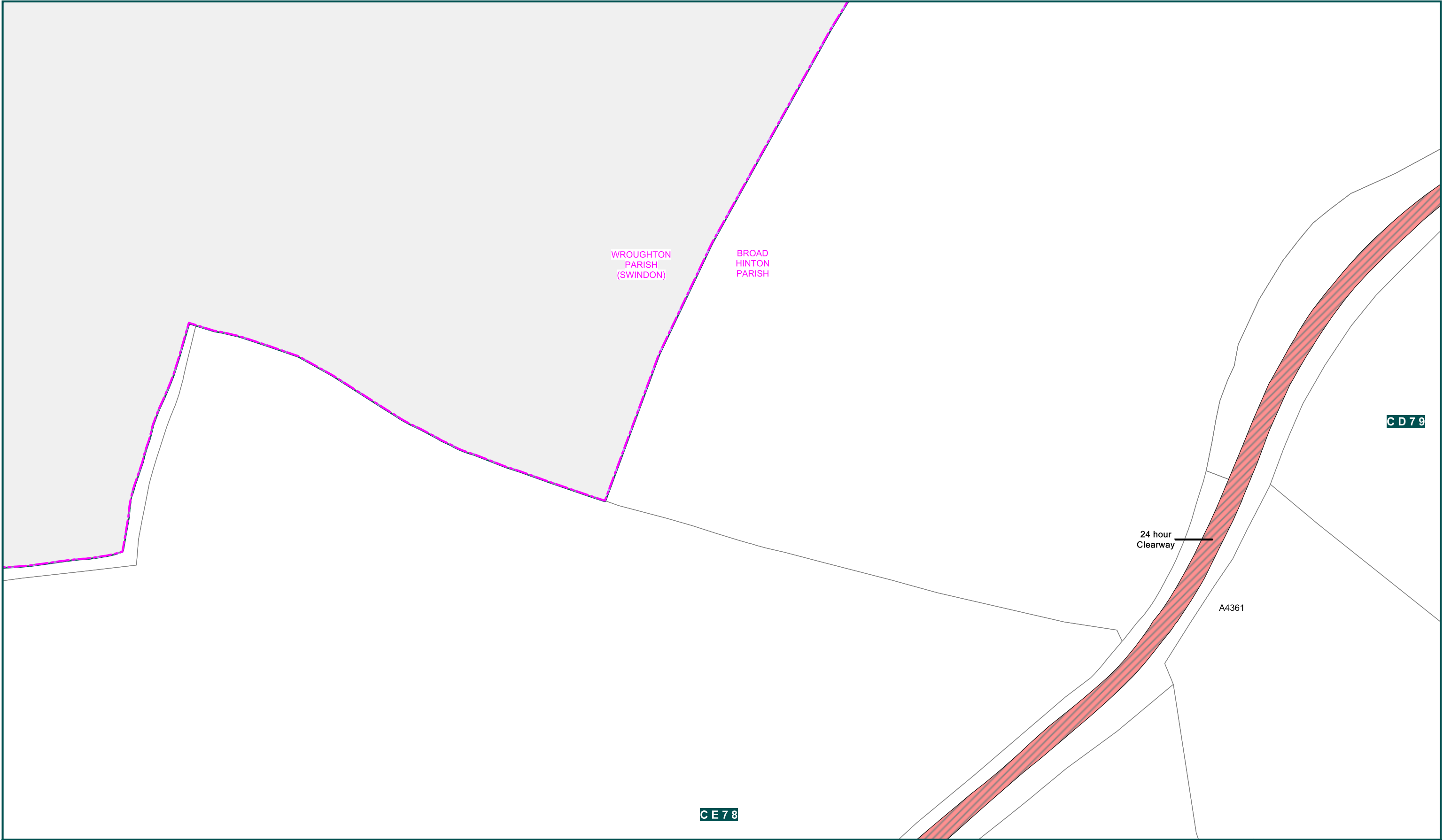
DATE 27/06/2016

FILE EWPA2016CONS

Wiltshire Council
County Hall, Bythesea Road,
Trowbridge, Wiltshire.
BA14 8JN

KEY	
PARKING	DISABLED PARKING
RESIDENT PARKING	DOCTOR PARKING
PAY AND DISPLAY	MOTORCYCLE PARKING
LOADING	NO WAITING
MULTIPLE RESTRICTIONS	NO WAITING AND NO LOADING
NO WAITING AT ANY TIME	NO WAITING AND NO LOADING AT ANY TIME
NO WAITING AT ANY TIME AND NO LOADING	NO WAITING AT ANY TIME AND NO LOADING AT ANY TIME
NO WAITING AT ANY TIME AND NO LOADING AT ANY TIME	PEDESTRIAN ZONE
TAXI CLEARWAY	CLEARWAY
EXPERIMENTAL RESTRICTIONS	ZONE
	ZONE ROAD

	MAP SCHEDULE	CC79
--	--------------	------



The County of Wiltshire (Parishes of East Wiltshire) (Prohibition and Restriction of Waiting, Taxi Rank Clearways and On Street Parking)
Consolidation Order - A4361 clearway









Crown copyright and database rights 2016 Ordnance Survey 100049050

SCALE 1: 1250 @ A3

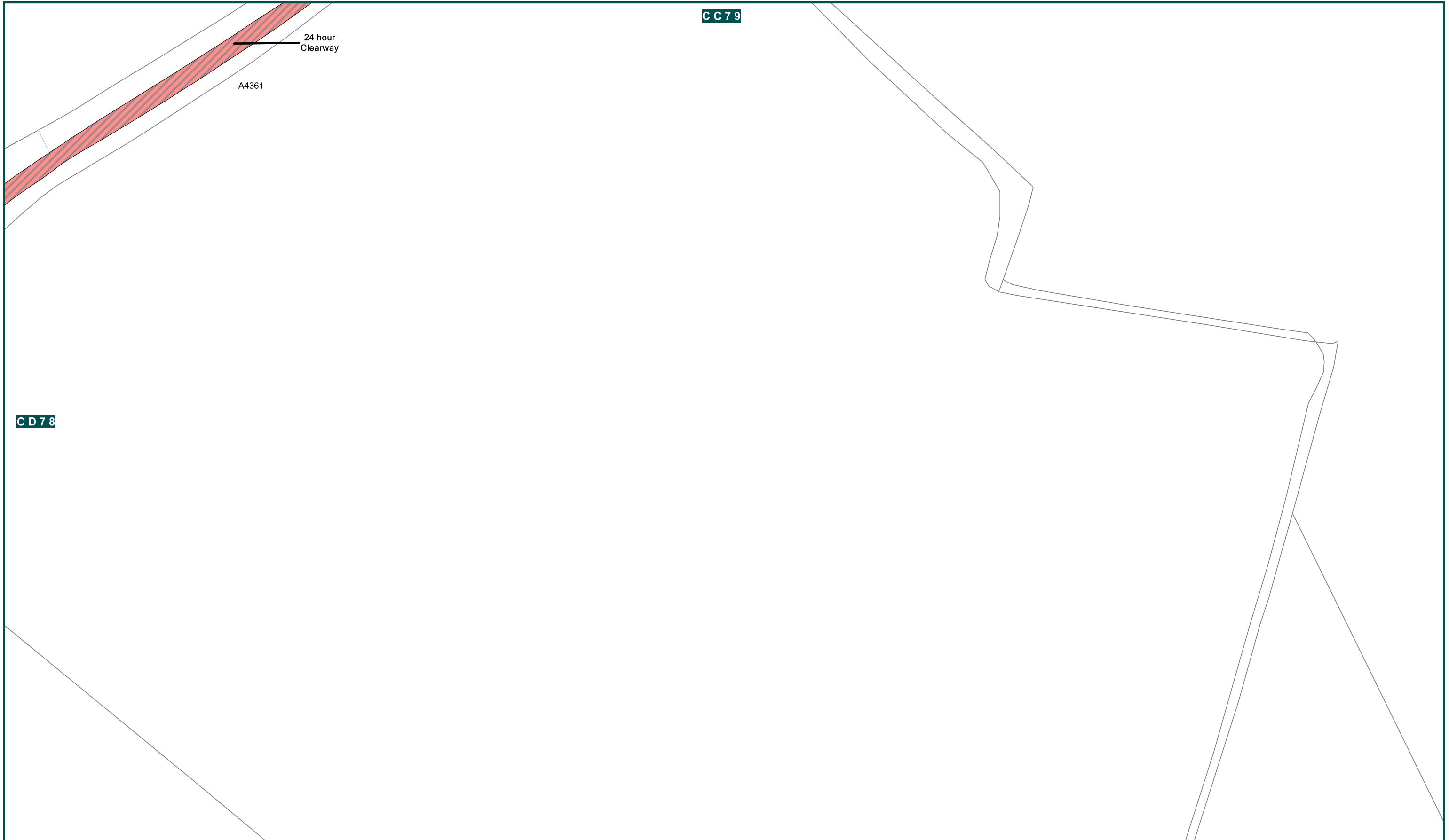
DATE 27/06/2016

FILE EWPA2016CONS

Wiltshire Council
 County Hall, Bythesea Road,
 Trowbridge, Wiltshire.
 BA14 8JN

KEY	
	PARKING
	RESIDENT PARKING
	PAY AND DISPLAY
	DISABLED PARKING
	DOCTOR PARKING
	MOTORCYCLE PARKING
	LOADING
	NO WAITING
	NO WAITING AND NO LOADING
	NO WAITING AND NO LOADING AT ANY TIME
	MULTIPLE RESTRICTIONS
	NO WAITING AT ANY TIME
	NO WAITING AT ANY TIME AND NO LOADING
	NO WAITING AT ANY TIME AND NO LOADING AT ANY TIME
	PEDESTRIAN ZONE
	TAXI CLEARWAY
	CLEARWAY
	ZONE
	ZONE ROAD
	EXPERIMENTAL RESTRICTIONS


 MAP SCHEDULE **CD78**



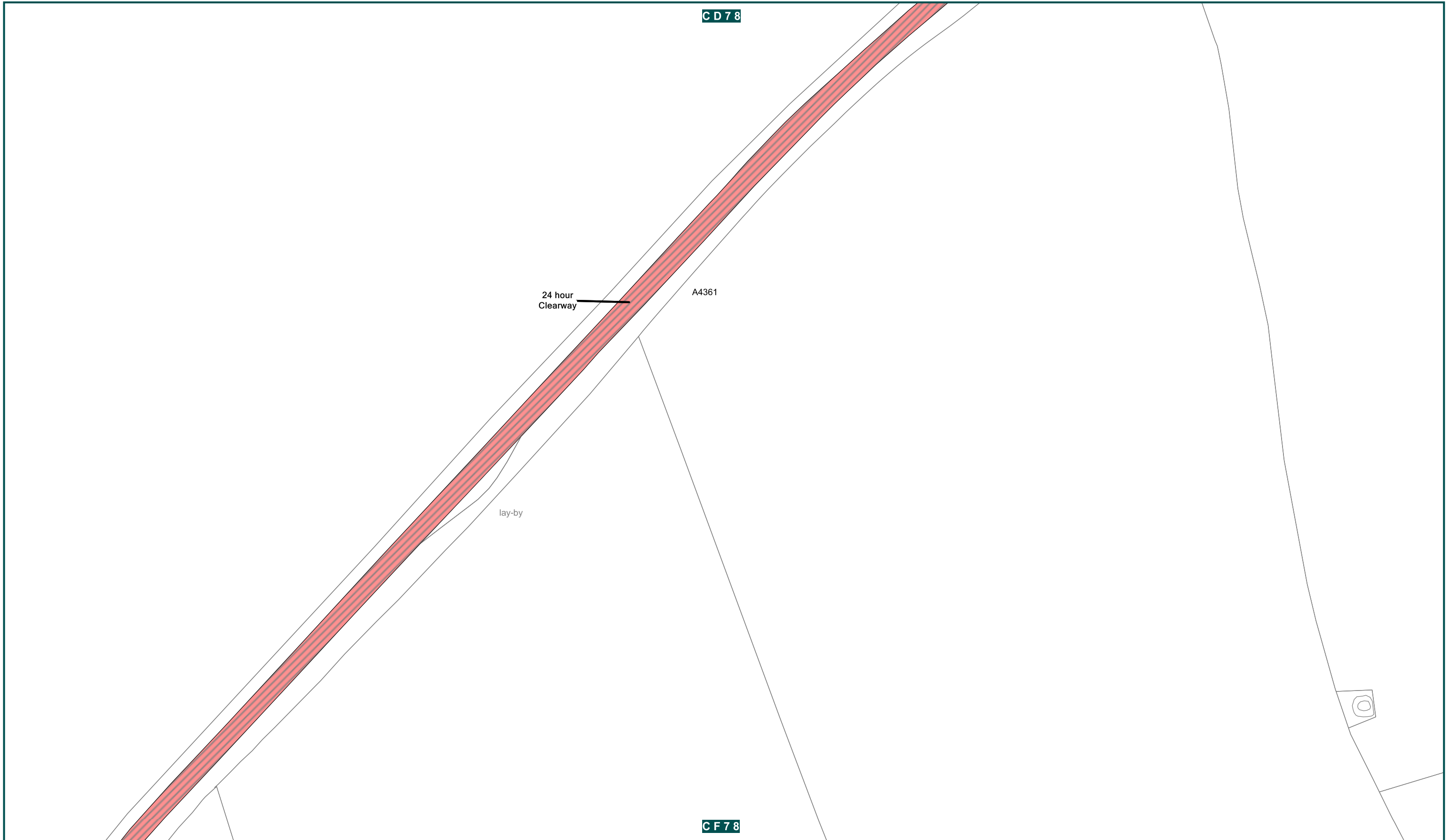
**The County of Wiltshire (Parishes of East Wiltshire) (Prohibition and Restriction of Waiting, Taxi Rank Clearways and On Street Parking)
Consolidation Order - A4361 clearway**

Crown copyright and database rights 2016 Ordnance Survey 100049050

SCALE	1: 1250 @ A3	
DATE	27/06/2016	
FILE	EWPA2016CONS	
	MAP SCHEDULE	CD79

Wiltshire Council
County Hall, Bythesea Road,
Trowbridge, Wiltshire.
BA14 8JN

KEY						
PARKING	DISABLED PARKING	NO WAITING	NO WAITING AT ANY TIME	TAXI CLEARWAY	EXPERIMENTAL RESTRICTIONS	
DOCTOR PARKING	MOTORCYCLE PARKING	NO WAITING AND NO LOADING	NO WAITING AT ANY TIME AND NO LOADING	CLEARWAY		
RESIDENT PARKING	LOADING	NO WAITING AND NO LOADING AT ANY TIME	NO WAITING AT ANY TIME AND NO LOADING AT ANY TIME	ZONE		
PAY AND DISPLAY		MULTIPLE RESTRICTIONS	PEDESTRIAN ZONE	ZONE ROAD		




The County of Wiltshire (Parishes of East Wiltshire) (Prohibition and Restriction of Waiting, Taxi Rank Clearways and On Street Parking)
Consolidation Order - A4361 clearway

Crown copyright and database rights 2016 Ordnance Survey 100049050

SCALE	1: 1250 @ A3	
DATE	27/06/2016	
FILE	EWPA2016CONS	
	MAP SCHEDULE	CE78

Wiltshire Council
 County Hall, Bythesea Road,
 Trowbridge, Wiltshire.
 BA14 8JN

KEY	
PARKING	DISABLED PARKING
RESIDENT PARKING	DOCTOR PARKING
PAY AND DISPLAY	MOTORCYCLE PARKING
LOADING	LOADING
NO WAITING	NO WAITING
NO WAITING AND NO LOADING	NO WAITING AND NO LOADING
NO WAITING AND NO LOADING AT ANY TIME	NO WAITING AND NO LOADING AT ANY TIME
MULTIPLE RESTRICTIONS	MULTIPLE RESTRICTIONS
NO WAITING AT ANY TIME	NO WAITING AT ANY TIME
NO WAITING AT ANY TIME AND NO LOADING	NO WAITING AT ANY TIME AND NO LOADING
NO WAITING AT ANY TIME AND NO LOADING AT ANY TIME	NO WAITING AT ANY TIME AND NO LOADING AT ANY TIME
PEDESTRIAN ZONE	PEDESTRIAN ZONE
TAXI CLEARWAY	TAXI CLEARWAY
CLEARWAY	CLEARWAY
ZONE	ZONE
ZONE ROAD	ZONE ROAD
EXPERIMENTAL RESTRICTIONS	EXPERIMENTAL RESTRICTIONS



**The County of Wiltshire (Parishes of East Wiltshire) (Prohibition and Restriction of Waiting, Taxi Rank Clearways and On Street Parking)
Consolidation Order - A4361 clearway**

Crown copyright and database rights 2016 Ordnance Survey 100049050

SCALE 1: 1250 @ A3


DATE 27/06/2016

Wiltshire Council
County Hall, Bythesea Road,
Trowbridge, Wiltshire.
BA14 8JN

KEY	
PARKING	DISABLED PARKING
RESIDENT PARKING	DOCTOR PARKING
PAY AND DISPLAY	MOTORCYCLE PARKING
LOADING	NO WAITING
MULTIPLE RESTRICTIONS	NO WAITING AND NO LOADING
PEDESTRIAN ZONE	NO WAITING AND NO LOADING AT ANY TIME
PEDESTRIAN ZONE	NO WAITING AT ANY TIME AND NO LOADING
PEDESTRIAN ZONE	NO WAITING AT ANY TIME AND NO LOADING AT ANY TIME
TAXI CLEARWAY	CLEARWAY
EXPERIMENTAL RESTRICTIONS	ZONE
	ZONE ROAD

FILE EWPA2016CONS

MAP SCHEDULE **CF77**



**The County of Wiltshire (Parishes of East Wiltshire) (Prohibition and Restriction of Waiting, Taxi Rank Clearways and On Street Parking)
Consolidation Order - A4361 clearway**

Crown copyright and database rights 2016 Ordnance Survey 100049050

SCALE	1: 1250 @ A3	
DATE	27/06/2016	
FILE	EWPA2016CONS	
	MAP SCHEDULE	CF78

Wiltshire Council
County Hall, Bythesea Road,
Trowbridge, Wiltshire.
BA14 8JN

KEY						
PARKING	DISABLED PARKING	NO WAITING	NO WAITING AT ANY TIME	TAXI CLEARWAY	EXPERIMENTAL RESTRICTIONS	
RESIDENT PARKING	DOCTOR PARKING	NO WAITING AND NO LOADING	NO WAITING AT ANY TIME AND NO LOADING	CLEARWAY		
PAY AND DISPLAY	MOTORCYCLE PARKING	NO WAITING AND NO LOADING AT ANY TIME	NO WAITING AT ANY TIME AND NO LOADING AT ANY TIME	ZONE		
	LOADING	MULTIPLE RESTRICTIONS	PEDESTRIAN ZONE	ZONE ROAD		



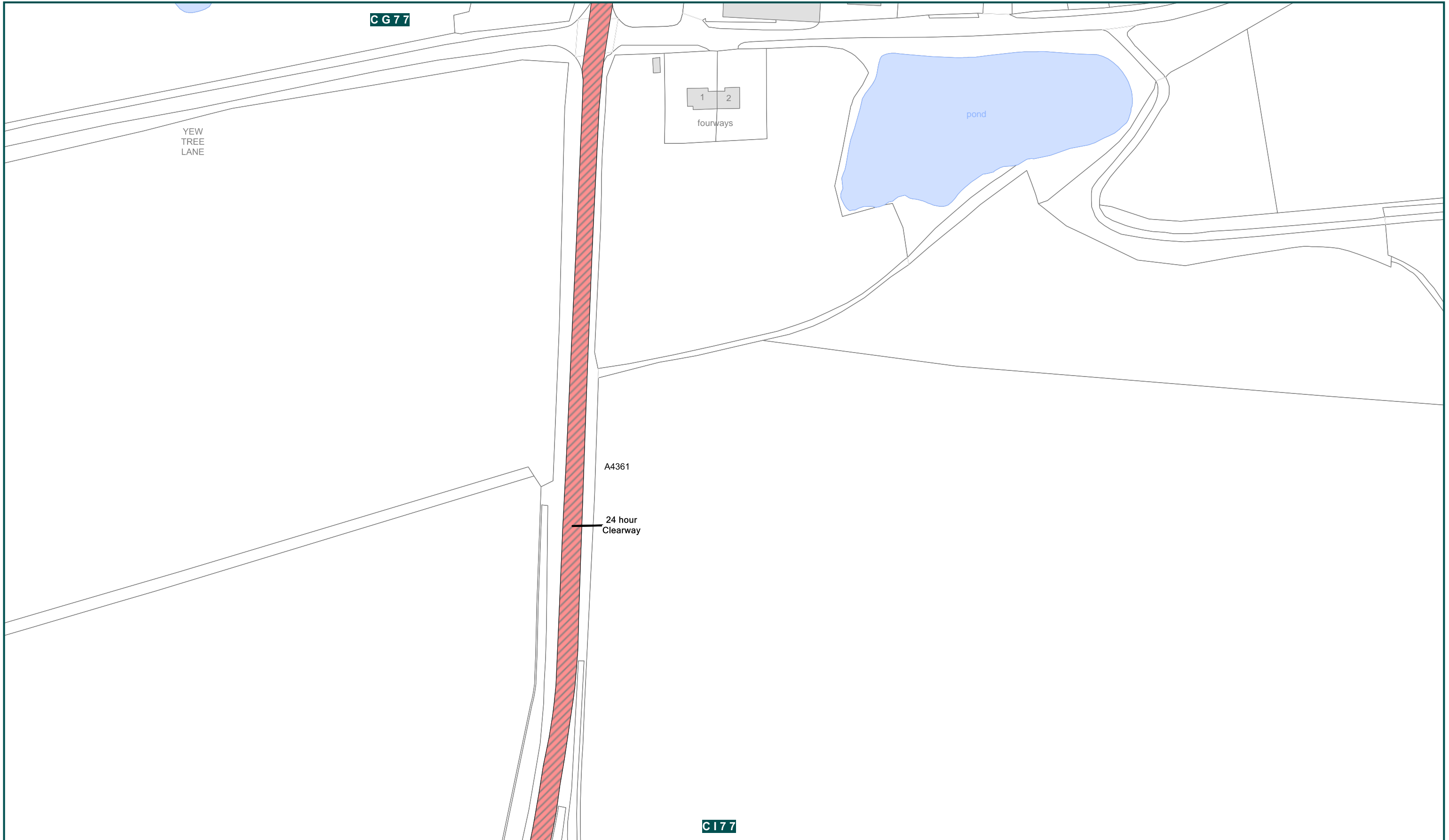
The County of Wiltshire (Parishes of East Wiltshire) (Prohibition and Restriction of Waiting, Taxi Rank Clearways and On Street Parking) Consolidation Order - A4361 clearway

Crown copyright and database rights 2016 Ordnance Survey 100049050

SCALE	1: 1250 @ A3	
DATE	27/06/2016	
FILE	EWPA2016CONS	
	MAP SCHEDULE	CG77

Wiltshire Council
County Hall, Bythesea Road,
Trowbridge, Wiltshire.
BA14 8JN

KEY	
PARKING	DISABLED PARKING
RESIDENT PARKING	DOCTOR PARKING
PAY AND DISPLAY	MOTORCYCLE PARKING
LOADING	LOADING
NO WAITING	NO WAITING
NO WAITING AND NO LOADING	NO WAITING AND NO LOADING
NO WAITING AND NO LOADING AT ANY TIME	NO WAITING AND NO LOADING AT ANY TIME
MULTIPLE RESTRICTIONS	MULTIPLE RESTRICTIONS
NO WAITING AT ANY TIME	NO WAITING AT ANY TIME
NO WAITING AT ANY TIME AND NO LOADING	NO WAITING AT ANY TIME AND NO LOADING
NO WAITING AT ANY TIME AND NO LOADING AT ANY TIME	NO WAITING AT ANY TIME AND NO LOADING AT ANY TIME
PEDESTRIAN ZONE	PEDESTRIAN ZONE
TAXI CLEARWAY	TAXI CLEARWAY
CLEARWAY	CLEARWAY
ZONE	ZONE
ZONE ROAD	ZONE ROAD
EXPERIMENTAL RESTRICTIONS	EXPERIMENTAL RESTRICTIONS



**The County of Wiltshire (Parishes of East Wiltshire) (Prohibition and Restriction of Waiting, Taxi Rank Clearways and On Street Parking)
Consolidation Order - A4361 clearway**

Crown copyright and database rights 2016 Ordnance Survey 100049050

SCALE	1: 1250 @ A3	
DATE	27/06/2016	
FILE	EWPA2016CONS	
	MAP SCHEDULE	CH77

Wiltshire Council
County Hall, Bythesea Road,
Trowbridge, Wiltshire.
BA14 8JN

KEY	
PARKING	DISABLED PARKING
RESIDENT PARKING	DOCTOR PARKING
PAY AND DISPLAY	MOTORCYCLE PARKING
LOADING	LOADING
NO WAITING	NO WAITING
NO WAITING AND NO LOADING	NO WAITING AND NO LOADING
NO WAITING AND NO LOADING AT ANY TIME	NO WAITING AND NO LOADING AT ANY TIME
MULTIPLE RESTRICTIONS	MULTIPLE RESTRICTIONS
NO WAITING AT ANY TIME	NO WAITING AT ANY TIME
NO WAITING AT ANY TIME AND NO LOADING	NO WAITING AT ANY TIME AND NO LOADING
NO WAITING AT ANY TIME AND NO LOADING AT ANY TIME	NO WAITING AT ANY TIME AND NO LOADING AT ANY TIME
PEDESTRIAN ZONE	PEDESTRIAN ZONE
TAXI CLEARWAY	TAXI CLEARWAY
CLEARWAY	CLEARWAY
ZONE	ZONE
ZONE ROAD	ZONE ROAD
EXPERIMENTAL RESTRICTIONS	EXPERIMENTAL RESTRICTIONS



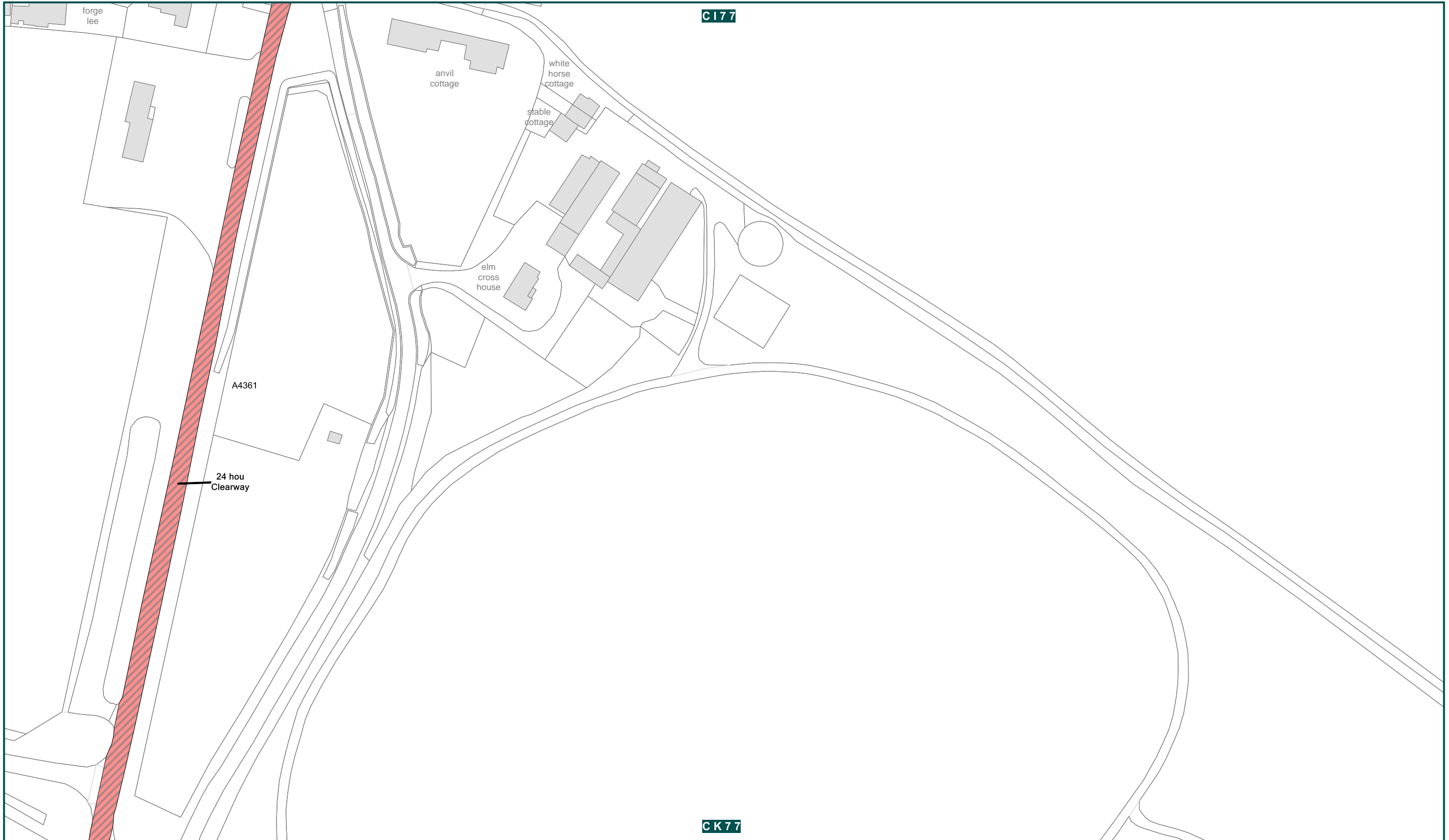
The County of Wiltshire (Parishes of East Wiltshire) (Prohibition and Restriction of Waiting, Taxi Rank Clearways and On Street Parking) Consolidation Order - A4361 clearway

Crown copyright and database rights 2016 Ordnance Survey 100049050

SCALE	1: 1250 @ A3	
DATE	27/06/2016	
FILE	EWPA2016CONS	
	MAP SCHEDULE	CI77

Wiltshire Council
County Hall, Bythesea Road,
Trowbridge, Wiltshire.
BA14 8JN

KEY	
PARKING	DISABLED PARKING
RESIDENT PARKING	DOCTOR PARKING
PAY AND DISPLAY	MOTORCYCLE PARKING
LOADING	NO WAITING
MULTIPLE RESTRICTIONS	NO WAITING AND NO LOADING
NO WAITING AT ANY TIME	NO WAITING AND NO LOADING AT ANY TIME
NO WAITING AT ANY TIME AND NO LOADING	NO WAITING AT ANY TIME AND NO LOADING AT ANY TIME
NO WAITING AT ANY TIME AND NO LOADING AT ANY TIME	PEDESTRIAN ZONE
TAXI CLEARWAY	CLEARWAY
EXPERIMENTAL RESTRICTIONS	ZONE
	ZONE ROAD




**The County of Wiltshire (Parishes of East Wiltshire) (Prohibition and Restriction of Waiting, Taxi Rank Clearways and On Street Parking)
Consolidation Order - A4361 clearway**

Crown copyright and database rights 2016 Ordnance Survey 100049050

SCALE	1: 1250 @ A3
DATE	27/06/2016
FILE	EWPA2016CONS
MAP SCHEDULE	CJ77

Wiltshire Council
County Hall, Bythesea Road,
Trowbridge, Wiltshire.
BA14 8JN

KEY	
PARKING	DISABLED PARKING
RESIDENT PARKING	NO WAITING
PAY AND DISPLAY	DOCTOR PARKING
LOADING	MOTORCYCLE PARKING
NO WAITING AND NO LOADING	NO WAITING AND NO LOADING AT ANY TIME
MULTIPLE RESTRICTIONS	NO WAITING AT ANY TIME
NO WAITING AT ANY TIME AND NO LOADING	NO WAITING AT ANY TIME AND NO LOADING AT ANY TIME
PEDESTRIAN ZONE	TAXI CLEARWAY
ZONE	CLEARWAY
ZONE ROAD	EXPERIMENTAL RESTRICTIONS



**The County of Wiltshire (Parishes of East Wiltshire) (Prohibition and Restriction of Waiting, Taxi Rank Clearways and On Street Parking)
Consolidation Order - A4361 clearway**

Crown copyright and database rights 2016 Ordnance Survey 100049050

SCALE 1: 1250 @ A3

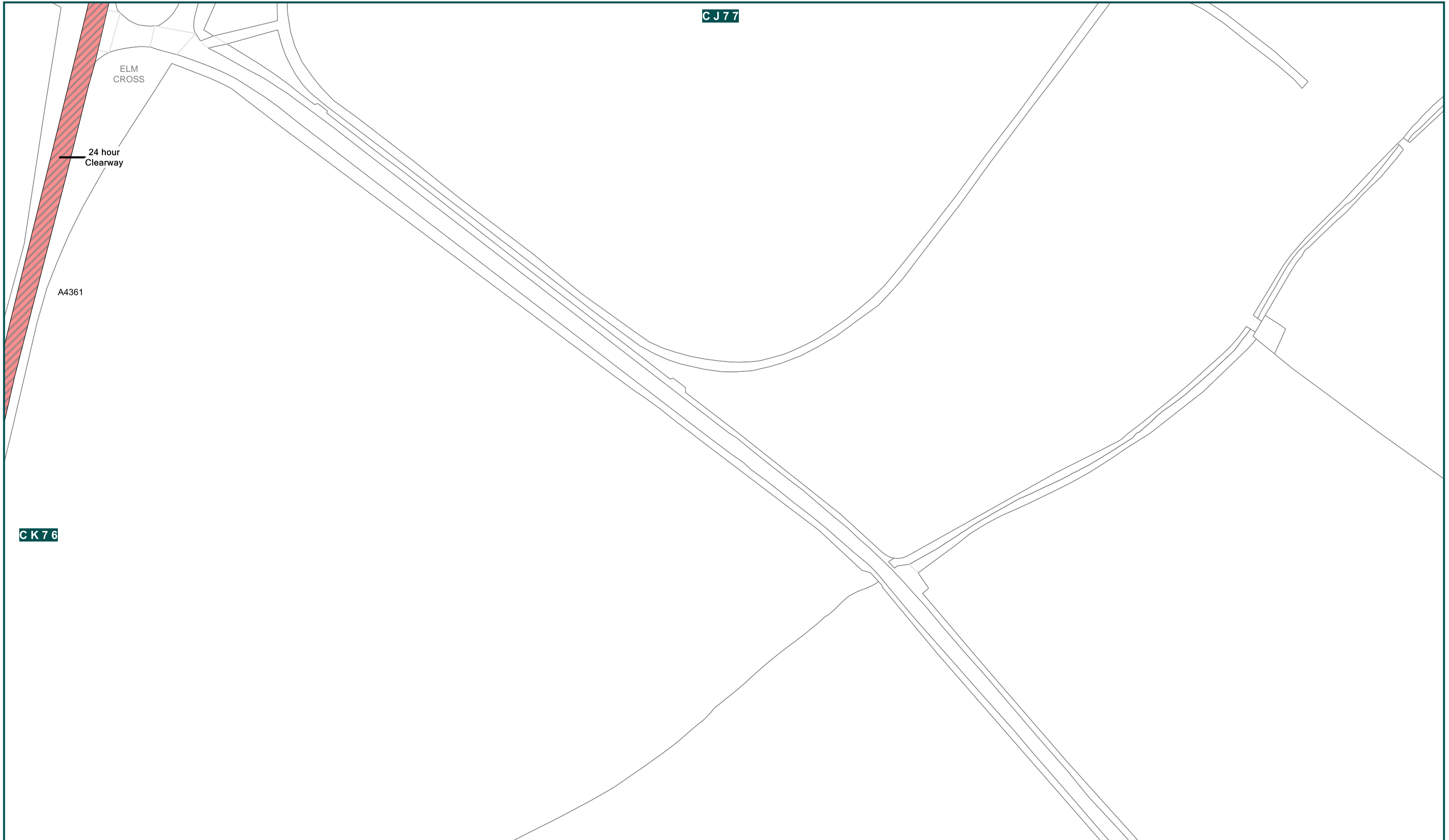
DATE 27/06/2016

Wiltshire Council
County Hall, Bythesea Road,
Trowbridge, Wiltshire.
BA14 8JN

KEY	
PARKING	DISABLED PARKING
RESIDENT PARKING	DOCTOR PARKING
PAY AND DISPLAY	MOTORCYCLE PARKING
LOADING	NO WAITING
MULTIPLE RESTRICTIONS	NO WAITING AND NO LOADING
PEDESTRIAN ZONE	NO WAITING AND NO LOADING AT ANY TIME
NO WAITING AT ANY TIME	NO WAITING AND NO LOADING AT ANY TIME
NO WAITING AT ANY TIME AND NO LOADING	NO WAITING AT ANY TIME AND NO LOADING
NO WAITING AT ANY TIME AND NO LOADING AT ANY TIME	NO WAITING AT ANY TIME AND NO LOADING AT ANY TIME
TAXI CLEARWAY	TAXI CLEARWAY
CLEARWAY	CLEARWAY
ZONE	ZONE
ZONE ROAD	ZONE ROAD
EXPERIMENTAL RESTRICTIONS	EXPERIMENTAL RESTRICTIONS

FILE EWPA2016CONS

	MAP SCHEDULE	CK76



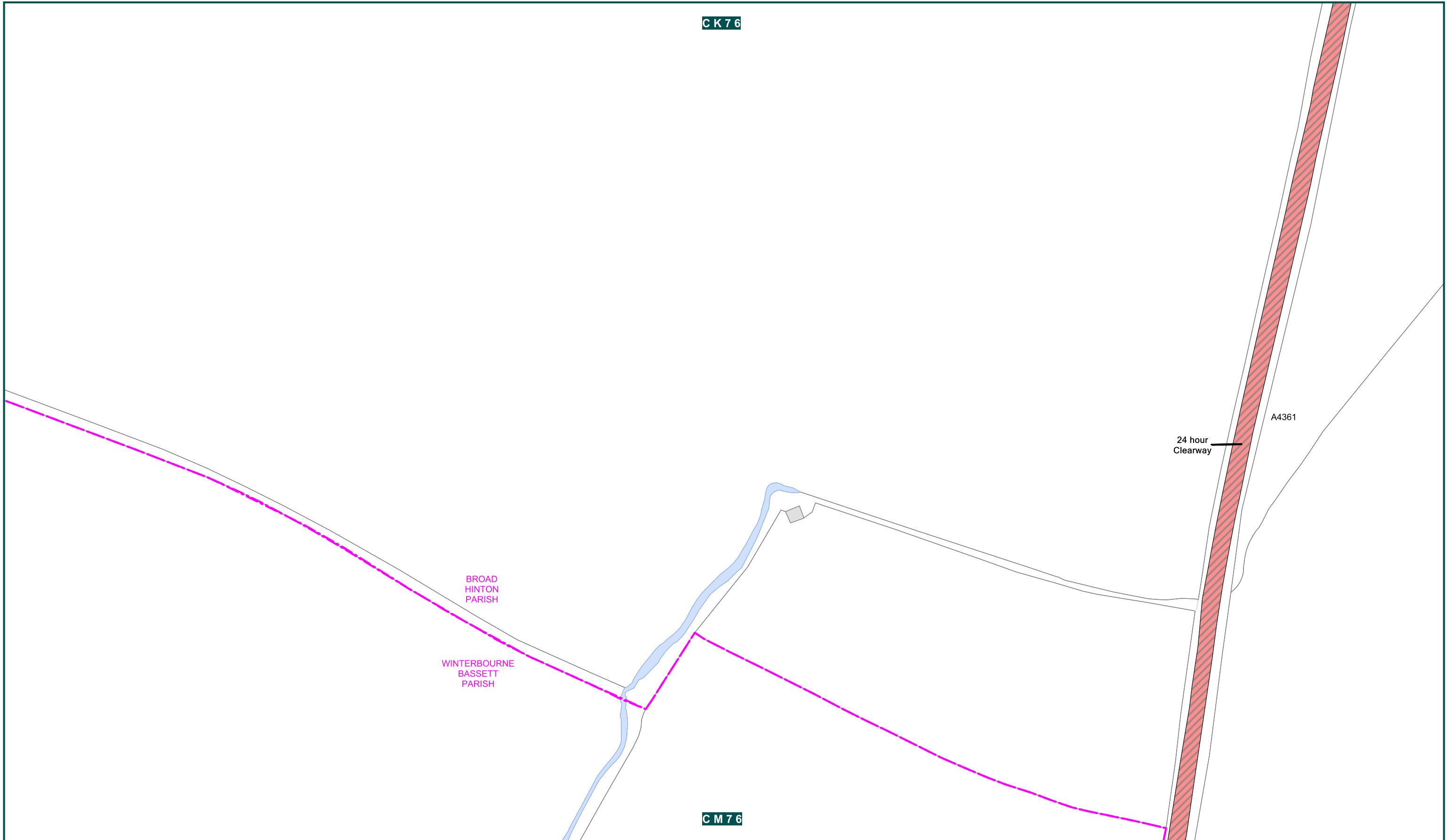
**The County of Wiltshire (Parishes of East Wiltshire) (Prohibition and Restriction of Waiting, Taxi Rank Clearways and On Street Parking)
Consolidation Order - A4361 clearway**

Crown copyright and database rights 2016 Ordnance Survey 100049050

SCALE	1: 1250 @ A3	
DATE	27/06/2016	
FILE	EWPA2016CONS	
	MAP SCHEDULE	CK77

Wiltshire Council
County Hall, Bythesea Road,
Trowbridge, Wiltshire.
BA14 8JN

KEY	
PARKING	DISABLED PARKING
RESIDENT PARKING	DOCTOR PARKING
PAY AND DISPLAY	MOTORCYCLE PARKING
LOADING	NO WAITING
MULTIPLE RESTRICTIONS	NO WAITING AND NO LOADING
NO WAITING AT ANY TIME	NO WAITING AND NO LOADING AT ANY TIME
NO WAITING AT ANY TIME AND NO LOADING	MULTIPLE RESTRICTIONS
NO WAITING AT ANY TIME AND NO LOADING AT ANY TIME	PEDESTRIAN ZONE
TAXI CLEARWAY	CLEARWAY
EXPERIMENTAL RESTRICTIONS	ZONE
	ZONE ROAD



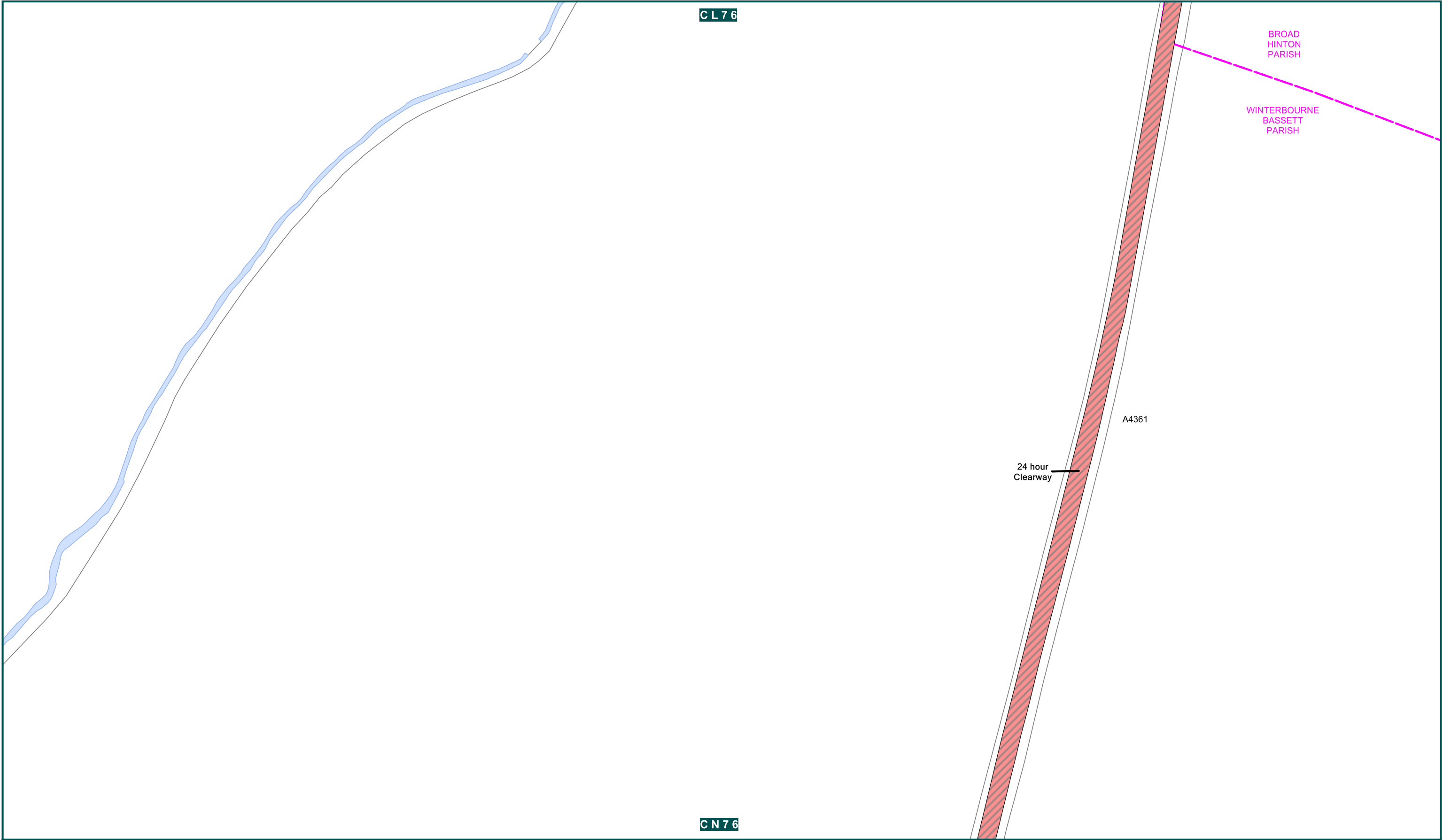
**The County of Wiltshire (Parishes of East Wiltshire) (Prohibition and Restriction of Waiting, Taxi Rank Clearways and On Street Parking)
Consolidation Order - A4361 clearway**

Crown copyright and database rights 2016 Ordnance Survey 100049050

SCALE	1: 1250 @ A3	
DATE	27/06/2016	
FILE	EWPA2016CONS	
	MAP SCHEDULE	CL76

Wiltshire Council
County Hall, Bythesea Road,
Trowbridge, Wiltshire.
BA14 8JN

KEY	
PARKING	DISABLED PARKING
RESIDENT PARKING	DOCTOR PARKING
PAY AND DISPLAY	MOTORCYCLE PARKING
LOADING	LOADING
NO WAITING	NO WAITING
NO WAITING AND NO LOADING	NO WAITING AND NO LOADING
NO WAITING AND NO LOADING AT ANY TIME	NO WAITING AND NO LOADING AT ANY TIME
MULTIPLE RESTRICTIONS	MULTIPLE RESTRICTIONS
NO WAITING AT ANY TIME	NO WAITING AT ANY TIME
NO WAITING AT ANY TIME AND NO LOADING	NO WAITING AT ANY TIME AND NO LOADING
NO WAITING AT ANY TIME AND NO LOADING AT ANY TIME	NO WAITING AT ANY TIME AND NO LOADING AT ANY TIME
PEDESTRIAN ZONE	PEDESTRIAN ZONE
TAXI CLEARWAY	TAXI CLEARWAY
CLEARWAY	CLEARWAY
ZONE	ZONE
ZONE ROAD	ZONE ROAD
EXPERIMENTAL RESTRICTIONS	EXPERIMENTAL RESTRICTIONS



The County of Wiltshire (Parishes of East Wiltshire) (Prohibition and Restriction of Waiting, Taxi Rank Clearways and On Street Parking) Consolidation Order - A4361 clearway

Crown copyright and database rights 2016 Ordnance Survey 100049050

SCALE 1: 1250 @ A3

DATE 27/06/2016

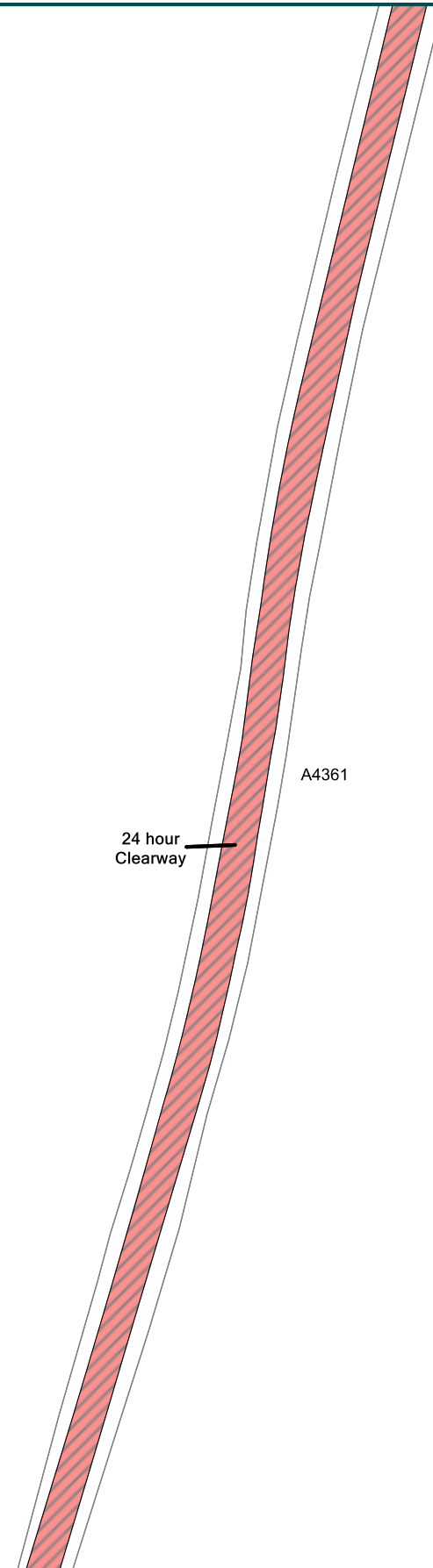
Wiltshire Council
County Hall, Bythesea Road,
Trowbridge, Wiltshire.
BA14 8JN

KEY						
PARKING	DISABLED PARKING	NO WAITING	NO WAITING AT ANY TIME	TAXI CLEARWAY	EXPERIMENTAL RESTRICTIONS	
RESIDENT PARKING	DOCTOR PARKING	NO WAITING AND NO LOADING	NO WAITING AT ANY TIME AND NO LOADING	CLEARWAY	ZONE	
PAY AND DISPLAY	MOTORCYCLE PARKING	NO WAITING AND NO LOADING AT ANY TIME	NO WAITING AT ANY TIME AND NO LOADING AT ANY TIME	CLEARWAY	ZONE	
LOADING	LOADING	MULTIPLE RESTRICTIONS	PEDESTRIAN ZONE	CLEARWAY	ZONE	
				CLEARWAY	ZONE ROAD	

FILE EWPA2016CONS

	MAP SCHEDULE	CM76

C M 7 6



A4361

24 hour Clearway

C O 7 6



The County of Wiltshire (Parishes of East Wiltshire) (Prohibition and Restriction of Waiting, Taxi Rank Clearways and On Street Parking) Consolidation Order - A4361 clearway

Crown copyright and database rights 2016 Ordnance Survey 100049050

SCALE 1: 1250 @ A3

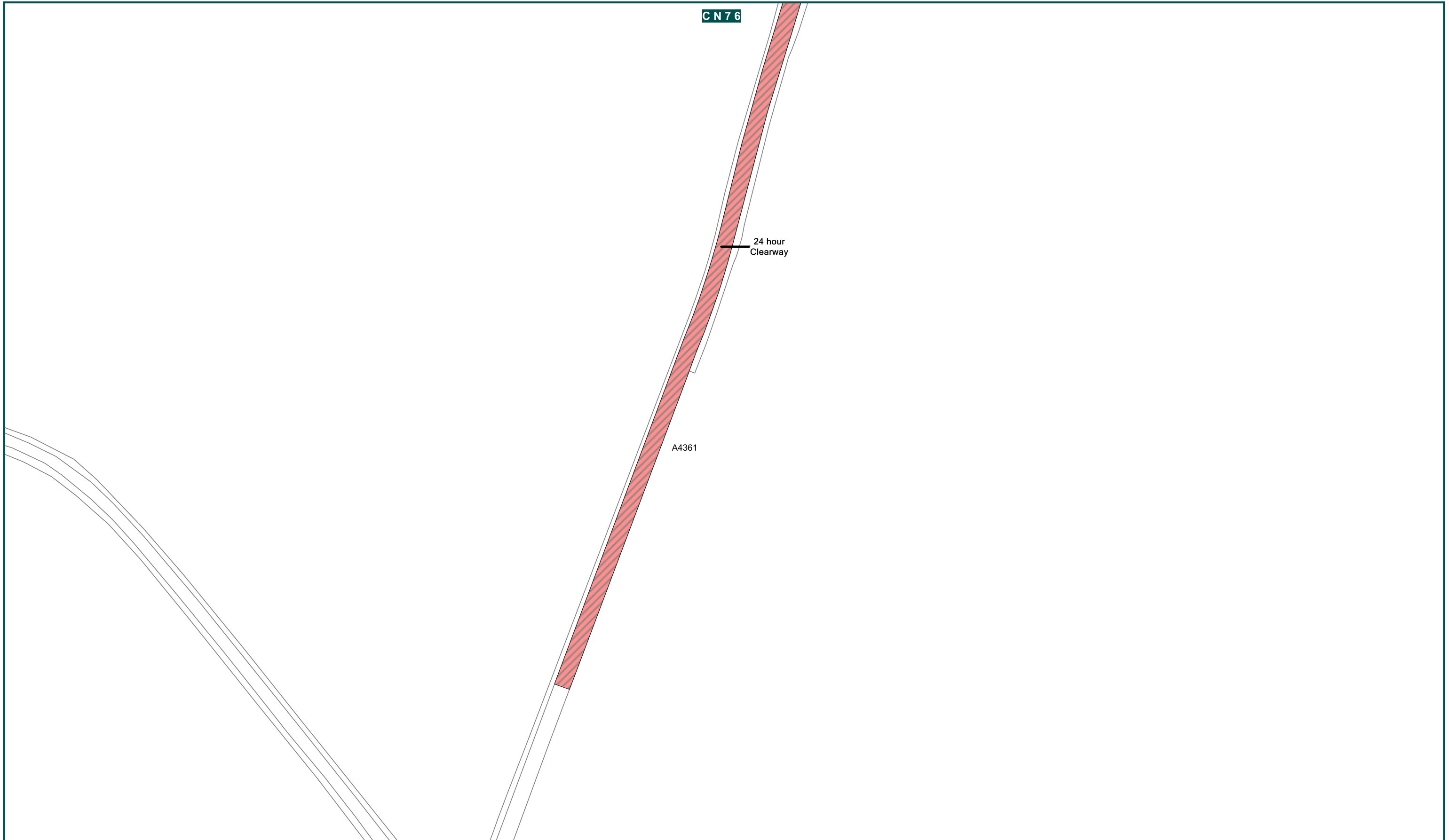
DATE 27/06/2016

Wiltshire Council
County Hall, Bythesea Road,
Trowbridge, Wiltshire.
BA14 8JN

KEY											
	PARKING		DISABLED PARKING		NO WAITING		NO WAITING AT ANY TIME		TAXI CLEARWAY		EXPERIMENTAL RESTRICTIONS
	RESIDENT PARKING		DOCTOR PARKING		NO WAITING AND NO LOADING		NO WAITING AT ANY TIME AND NO LOADING		CLEARWAY		ZONE
	PAY AND DISPLAY		MOTORCYCLE PARKING		NO WAITING AND NO LOADING AT ANY TIME		NO WAITING AT ANY TIME AND NO LOADING AT ANY TIME		ZONE ROAD		
	LOADING		MULTIPLE RESTRICTIONS		PEDESTRIAN ZONE						

FILE EWPA2016CONS

	MAP SCHEDULE	CN76



**The County of Wiltshire (Parishes of East Wiltshire) (Prohibition and Restriction of Waiting, Taxi Rank Clearways and On Street Parking)
Consolidation Order - A4361 clearway**

Crown copyright and database rights 2016 Ordnance Survey 100049050

SCALE	1: 1250 @ A3	
DATE	27/06/2016	
FILE	EWPA2016CONS	
	MAP SCHEDULE	CO76

Wiltshire Council
County Hall, Bythesea Road,
Trowbridge, Wiltshire.
BA14 8JN

KEY						
PARKING	DISABLED PARKING	NO WAITING	NO WAITING AT ANY TIME	TAXI CLEARWAY	EXPERIMENTAL RESTRICTIONS	
RESIDENT PARKING	DOCTOR PARKING	NO WAITING AND NO LOADING	NO WAITING AT ANY TIME AND NO LOADING	CLEARWAY		
PAY AND DISPLAY	MOTORCYCLE PARKING	NO WAITING AND NO LOADING AT ANY TIME	NO WAITING AT ANY TIME AND NO LOADING AT ANY TIME	ZONE		
LOADING	MULTIPLE RESTRICTIONS	PEDESTRIAN ZONE	ZONE ROAD			

EAST WILTSHIRE PARISHES	REVISION NOTES
east-wilts-000-cover-2024-04-22-am08	front cover
east-wilts-000-east-area-map-2024-04-22-am08	east wiltshire map
east-wilts-00-articles-3013-order-2016-06-27	East Wiltshire parishes articles: seal-83774
east-wilts-0-amendment-01-3035-order-2016-09-26	East Wiltshire parishes amendment order 01: seal-84273
east-wilts-0-amendment-02-3080-order-2017-06-05	East Wiltshire parishes amendment order 02: seal-85650
east-wilts-0-amendment-03-3106-order-2017-10-16	East Wiltshire parishes amendment order 03: seal-84965
east-wilts-0-amendment-04-3161-order-2018-10-01	East Wiltshire parishes amendment order 04: seal-87866
east-wilts-0-amendment-05-3276-order-2020-03-16	East Wiltshire parishes amendment 05 (no Roundway)
east-wilts-0-amendment-06-3430-order-2022-10-24	East Wiltshire parishes amendment 06: seal-12567
east-wilts-0-amendment-07-3476-order-2023-10-30	East Wiltshire parishes amendment 07: seal-19849
east-wilts-0-amendment-08-3502-order-2024-04-22	East Wiltshire parishes amendment 08: seal-21226
east-wilts-0-penalty-01-2468-order-2008-03-31	East Wiltshire parishes notice of penalty charges: not sealed
AVEBURY	AVEBURY NOTES
east-wilts-avebury-map-gazetteer-2024-04-22-am08	Avebury street names: A-Z
east-wilts-avebury-map-overview-2024-04-22-am08	Avebury overview: 16 maps
east-wilts-avebury-map-schedule-DC75-2016-06-27-am00	
east-wilts-avebury-map-schedule-DD75-2016-06-27-am00	
east-wilts-avebury-map-schedule-DE75-2016-06-27-am00	
east-wilts-avebury-map-schedule-DF75-2016-06-27-am00	
east-wilts-avebury-map-schedule-DG73-2016-06-27-am00	
east-wilts-avebury-map-schedule-DG74-2016-06-27-am00	
east-wilts-avebury-map-schedule-DG75-2016-06-27-am00	
east-wilts-avebury-map-schedule-DG76-2016-06-27-am00	
east-wilts-avebury-map-schedule-DH73-2016-06-27-am00	

EAST WILTSHIRE PARISHES	REVISION NOTES
east-wilts-avebury-map-schedule-DH76-2024-04-22-am08	amendment 06
east-wilts-avebury-map-schedule-DI76-2024-04-22-am08	amendment 06
east-wilts-avebury-map-schedule-DJ74-2016-06-27-am00	
east-wilts-avebury-map-schedule-DJ76-2016-06-27-am00	
east-wilts-avebury-map-schedule-DJ77-2016-06-27-am00	
east-wilts-avebury-map-schedule-DK74-2016-06-27-am00	
east-wilts-avebury-map-schedule-DK75-2016-06-27-am00	
BISHOPS CANNINGS	BISHOPS CANNINGS NOTES
east-wilts-bishops-cannings-map-gazetteer-2024-04-22-am08	Bishops Cannings street names: A-Z
east-wilts-bishops-cannings-map-overview-2024-04-22-am08	Bishops Cannings overview: 01 map
east-wilts-bishops-cannings-map-schedule-ED59-2020-03-16-am05	amendment 05 (no Roundway)
FYFIELD AND WEST OVERTON	FYFIELD AND WEST OVERTON NOTES
east-wilts-fyfield-map-gazetteer-2024-04-22-am08	Fyfield and West Overton street names: A-Z
east-wilts-fyfield-map-overview-2024-04-22-am08	Fyfield and West Overton overview: 1 map
east-wilts-fyfield-map-schedule-DI84-2023-10-30-am07	amendment 07 - new map schedule
LUDGERSHALL	LUDGERSHALL NOTES
east-wilts-ludgershall-map-gazetteer-2024-04-22-am08	Ludgershall street names: A-Z
east-wilts-ludgershall-map-overview-2024-04-22-am08	Ludgershall overview: 6 maps
east-wilts-ludgershall-map-schedule-FR107-2018-10-01-am04	amendment 04
east-wilts-ludgershall-map-schedule-FR108-2016-06-27-am00	
east-wilts-ludgershall-map-schedule-FS107-2016-06-27-am00	
east-wilts-ludgershall-map-schedule-FS108-2016-06-27-am00	

EAST WILTSHIRE PARISHES	REVISION NOTES
east-wilts-ludgershall-map-schedule-FS109-2016-06-27-am00	
east-wilts-ludgershall-map-schedule-FT110-2016-06-27-am00	
MARKET LAVINGTON	MARKET LAVINGTON NOTES
east-wilts-market-lavington-map-gazetteer-2024-04-22-am08	Market Lavington street names: A-Z
east-wilts-market-lavington-map-overview-2024-04-22-am08	Market Lavington overview: 3 maps
east-wilts-market-lavington-map-schedule-FF58-2018-10-01-am04	amendment 04
east-wilts-market-lavington-map-schedule-FG57-2016-06-27-am00	
east-wilts-market-lavington-map-schedule-FG58-2016-06-27-am00	
PEWSEY	PEWSEY NOTES
east-wilts-pewsey-map-gazetteer-2024-04-22-am08	Pewsey street names: A-Z
east-wilts-pewsey-map-overview-2024-04-22-am08	Pewsey overview: 8 maps
east-wilts-pewsey-map-schedule-EK86-2016-09-26-am01	amendment 01
east-wilts-pewsey-map-schedule-EL86-2017-10-16-am04	amendment 03
east-wilts-pewsey-map-schedule-EL87-2018-10-01-am04	amendment 04
east-wilts-pewsey-map-schedule-EL88-2016-09-26-am01	amendment 01
east-wilts-pewsey-map-schedule-EM86-2016-09-26-am01	amendment 01
east-wilts-pewsey-map-schedule-EM87-2018-10-01-am04	amendment 04
east-wilts-pewsey-map-schedule-EM88-2016-09-26-am01	amendment 01
east-wilts-pewsey-map-schedule-EN87-2018-10-01-am04	amendment 04
POTTERNE AND ROWDE	POTTERNE AND ROWDE NOTES
east-wilts-potterne-map-gazetteer-2024-04-22-am08	Potterne and Rowde street names: A-Z
east-wilts-potterne-map-overview-2024-04-22-am08	Potterne and Rowde overview: 8 maps

EAST WILTSHIRE PARISHES	REVISION NOTES
east-wilts-potterne-map-schedule-ED50-2016-06-27-am00	
east-wilts-potterne-map-schedule-ED51-2018-10-01-am04	amendment 04
east-wilts-potterne-map-schedule-EG50-2016-06-27-am00	
east-wilts-potterne-map-schedule-EH50-2016-06-27-am00	
east-wilts-potterne-map-schedule-EI50-2016-06-27-am00	
east-wilts-potterne-map-schedule-EI51-2016-06-27-am00	
east-wilts-potterne-map-schedule-ER53-2018-10-01-am04	amendment 04
east-wilts-potterne-map-schedule-ES54-2018-10-01-am04	amendment 04
WEST LAVINGTON	WEST LAVINGTON NOTES
east-wilts-west-lavington-map-gazetteer-2024-04-22-am08	West Lavington street names: A-Z
east-wilts-west-lavington-map-overview-2024-04-22-am08	West Lavington overview: 5 maps
east-wilts-west-lavington-map-schedule-FG54-2024-04-22-am08	amendment 08 - A360 LITTLETON PANELL
east-wilts-west-lavington-map-schedule-FI55-2024-04-22-am08	amendment 08
east-wilts-west-lavington-map-schedule-FJ56-2024-04-22-am08	amendment 08
east-wilts-west-lavington-map-schedule-FK56-2024-04-22-am08	amendment 08
east-wilts-west-lavington-map-schedule-FK57-2024-04-22-am08	amendment 08
A361 CLEARWAY	A361 CLEARWAY NOTES
east-wilts-x-a361-clearway-map-gazetteer-2024-04-22-am08	A361 clearway street names: A-Z
east-wilts-x-a361-clearway-map-overview-2024-04-22-am08	A361 clearway overview: 25 maps
east-wilts-x-a361-clearway-map-schedule-DJ70-2016-06-27-am00	
east-wilts-x-a361-clearway-map-schedule-DJ71-2016-06-27-am00	
east-wilts-x-a361-clearway-map-schedule-DK69-2016-06-27-am00	
east-wilts-x-a361-clearway-map-schedule-DK70-2016-06-27-am00	

EAST WILTSHIRE PARISHES	REVISION NOTES
east-wilts-x-a361-clearway-map-schedule-DL68-2016-06-27-am00	
east-wilts-x-a361-clearway-map-schedule-DL69-2016-06-27-am00	
east-wilts-x-a361-clearway-map-schedule-DM67-2016-06-27-am00	
east-wilts-x-a361-clearway-map-schedule-DM68-2016-06-27-am00	
east-wilts-x-a361-clearway-map-schedule-DN66-2016-06-27-am00	
east-wilts-x-a361-clearway-map-schedule-DN67-2016-06-27-am00	
east-wilts-x-a361-clearway-map-schedule-DO65-2016-06-27-am00	
east-wilts-x-a361-clearway-map-schedule-DO66-2016-06-27-am00	
east-wilts-x-a361-clearway-map-schedule-DP64-2016-06-27-am00	
east-wilts-x-a361-clearway-map-schedule-DP65-2016-06-27-am00	
east-wilts-x-a361-clearway-map-schedule-DQ64-2016-06-27-am00	
east-wilts-x-a361-clearway-map-schedule-DR63-2016-06-27-am00	
east-wilts-x-a361-clearway-map-schedule-DR64-2016-06-27-am00	
east-wilts-x-a361-clearway-map-schedule-DS63-2016-06-27-am00	
east-wilts-x-a361-clearway-map-schedule-DT62-2016-06-27-am00	
east-wilts-x-a361-clearway-map-schedule-DT63-2016-06-27-am00	
east-wilts-x-a361-clearway-map-schedule-DU62-2016-06-27-am00	
east-wilts-x-a361-clearway-map-schedule-DV62-2016-06-27-am00	
east-wilts-x-a361-clearway-map-schedule-DW61-2016-06-27-am00	
east-wilts-x-a361-clearway-map-schedule-DW62-2016-06-27-am00	
east-wilts-x-a361-clearway-map-schedule-DX61-2016-06-27-am00	
A4361 CLEARWAY	A4361 CLEARWAY NOTES
east-wilts-x-a4361-clearway-map-gazetteer-2024-04-22-am08	A4361 clearway street names: A-Z
east-wilts-x-a4361-clearway-map-overview-2024-04-22-am08	A4361 clearway overview: 16 maps

EAST WILTSHIRE PARISHES	REVISION NOTES
east-wilts-x-a4361-clearway-map-schedule-CC79-2016-06-27-am00	
east-wilts-x-a4361-clearway-map-schedule-CD78-2016-06-27-am00	
east-wilts-x-a4361-clearway-map-schedule-CD79-2016-06-27-am00	
east-wilts-x-a4361-clearway-map-schedule-CE78-2016-06-27-am00	
east-wilts-x-a4361-clearway-map-schedule-CF77-2016-06-27-am00	
east-wilts-x-a4361-clearway-map-schedule-CF78-2016-06-27-am00	
east-wilts-x-a4361-clearway-map-schedule-CG77-2016-06-27-am00	
east-wilts-x-a4361-clearway-map-schedule-CH77-2016-06-27-am00	
east-wilts-x-a4361-clearway-map-schedule-CI77-2016-06-27-am00	
east-wilts-x-a4361-clearway-map-schedule-CJ77-2016-06-27-am00	
east-wilts-x-a4361-clearway-map-schedule-CK76-2016-06-27-am00	
east-wilts-x-a4361-clearway-map-schedule-CK77-2016-06-27-am00	
east-wilts-x-a4361-clearway-map-schedule-CL76-2016-06-27-am00	
east-wilts-x-a4361-clearway-map-schedule-CM76-2016-06-27-am00	
east-wilts-x-a4361-clearway-map-schedule-CN76-2016-06-27-am00	
east-wilts-x-a4361-clearway-map-schedule-CO76-2016-06-27-am00	