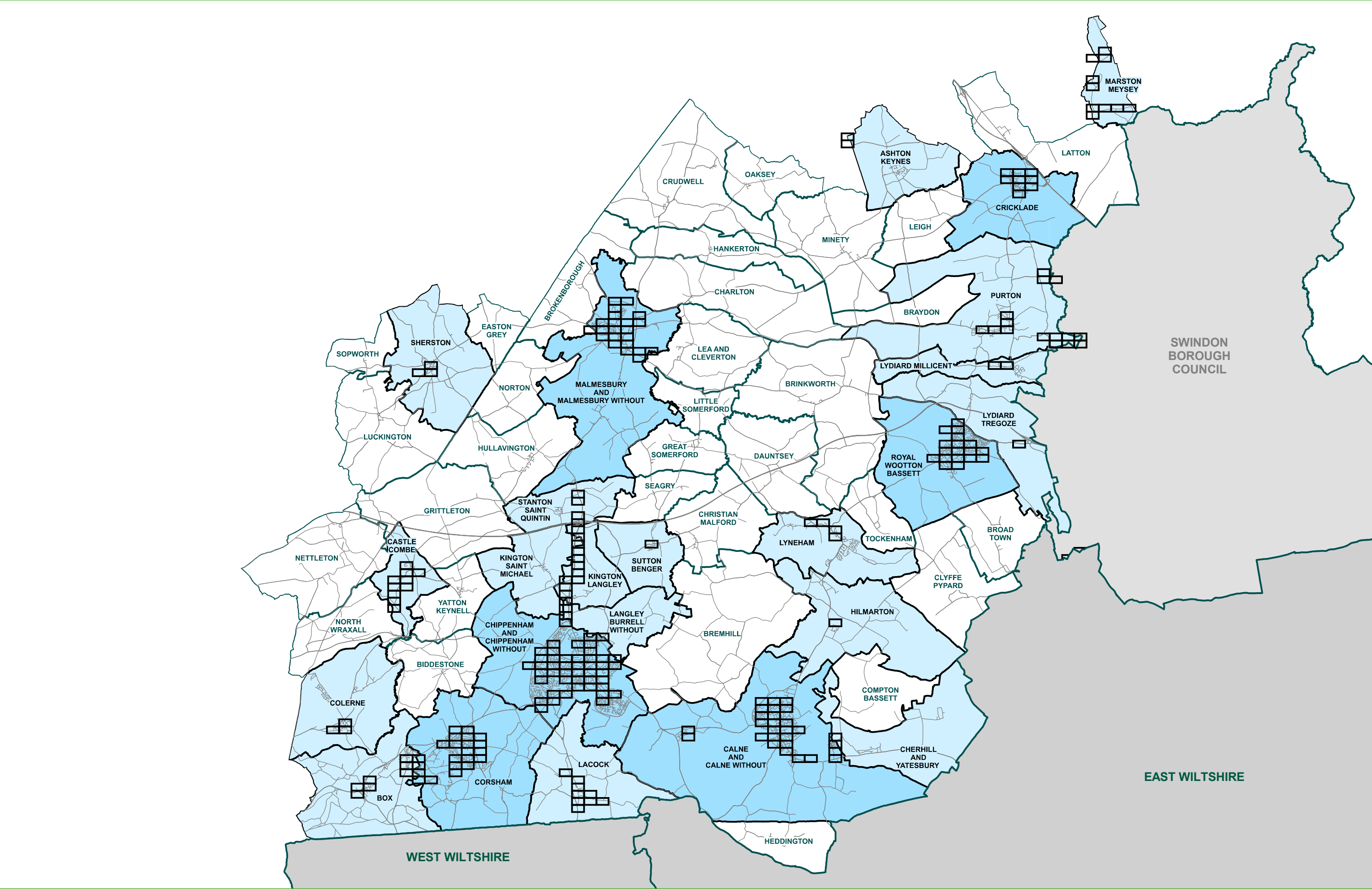


## **MAP BASED TRAFFIC REGULATION ORDER (MBTRO)**

**THE COUNTY OF WILTSHIRE  
(CHIPPENHAM AND CHIPPENHAM WITHOUT)  
(PROHIBITION AND RESTRICTION OF WAITING,  
PROHIBITION OF STOPPING, TAXI RANK CLEARWAYS AND ON STREET PARKING)  
CONSOLIDATION ORDER  
2019**



WILTSHIRE COUNCILTHE COUNTY OF WILTSHIRE (CHIPPENHAM AND CHIPPENHAM WITHOUT) (PROHIBITION AND RESTRICTION OF WAITING, PROHIBITION OF STOPPING, CLEARWAYS AND ON STREET PARKING) CONSOLIDATION ORDER 2019 (AMENDMENT NO.1) ORDER 2019

The Council of the County of Wiltshire in exercise of its powers under Sections 1, 2, 4, 32, 35, 53 and Part IV of Schedule 9 of the Road Traffic Regulation Act 1984 (hereinafter referred to as "the Act of 1984") as amended and the Traffic Management Act 2004 (hereinafter referred to as "the Act of 2004") as amended and of all other enabling powers and after consultation with the Chief Officer of Police in accordance with Part III of Schedule 9 to the Act of 1984 hereby makes the following Order.

1. The County of Wiltshire (Chippenham and Chippenham Without) (Prohibition and Restriction of Waiting, Prohibition of Stopping, Clearways and On Street Parking) Consolidation Order 2019 shall be amended by the revocation of the Map Schedules specified in the First Schedule to this Order and the insertion of the Map Schedules specified in the Second Schedule to this Order.
2. The effect of the Order will be as follows:
  - a) To remove **No waiting at any time** on the following length of road:  
**New Road** – east side – from a point 46 metres south west of its junction with Foundry Lane for a distance of 14 metres in a south westerly direction
  - b) To remove **Parking Monday to Saturday 8am – 6pm 1 hour No return within 1 hour** on the following length of road:  
**Park Lane** - north side – from a point 15 metres west of its junction with Malmesbury Road for a distance of 12 metres in a westerly direction
  - c) To introduce **No Waiting at any time** on the following lengths of roads:  
**Foundry Lane** – north side – from a point opposite the eastern access to Hathaway Retail Park for a distance of 134 metres in a north easterly direction  
**Foundry Lane** – south side – from the eastern access to Hathaway Retail Park for a length of 43 metres in an easterly direction  
**Foundry Lane** – south side – from a point 62 metres east of the eastern access to Hathaway Retail Park for a distance of 75 metres in a north easterly direction  
**Park Lane** – north side – from its junction with Malmesbury Road for a distance of 27 metres in a westerly direction
  - d) To introduce **Parking Monday to Saturday 8am – 6pm 1 hour No return with 1 hour** on the following length of road:  
**New Road** – east side – from the existing 1 hour parking bay for a length of 5 metres in a south westerly direction  
**New Road** – east side – from a point 46 metres south west of its junction with Foundry Lane for a distance of 14 metres in a south westerly direction
  - e) To introduce **Loading Only 8am – 6pm** on the following length of road:  
**Foundry Lane** – south side – from a point 42 metres east of the eastern access to Hathaway Retail Park for a distance of 20 metres in a north easterly direction

These restrictions will replace any existing restrictions currently in force in the Town of Chippenham.
3. This Order shall come into operation on 2<sup>nd</sup> December 2019 and may be cited as The County of Wiltshire (Chippenham and Chippenham Without) (Prohibition and Restriction of Waiting, Prohibition of Stopping, Clearways and On Street Parking) Consolidation Order 2019 (Amendment No.1) Order 2019.

**FIRST SCHEDULE****Map Schedules to be revoked**

Map Schedule	Date
CR39	21/10/2019
CR40	21/10/2019

**SECOND SCHEDULE****Map Schedules to be inserted**

Map Schedule	Date
CR39	02/12/2019
CR40	02/12/2019

THE COMMON SEAL of WILTSHIRE COUNCIL was hereunto affixed this 19<sup>th</sup> day of November 2019  
in the presence of: -

**seal-90856**



**WILTSHIRE COUNCIL****THE COUNTY OF WILTSHIRE (CHIPPENHAM AND CHIPPENHAM WITHOUT) (PROHIBITION AND RESTRICTION OF WAITING, PROHIBITION OF STOPPING, CLEARWAYS AND ON STREET PARKING) CONSOLIDATION ORDER 2019 (AMENDMENT NO.2) ORDER 2020**

The Council of the County of Wiltshire in exercise of its powers under Sections 1, 2, 4, 32, 35, and Part IV of Schedule 9 of the Road Traffic Regulation Act 1984 (hereinafter referred to as "the Act of 1984") as amended and the Traffic Management Act 2004 (hereinafter referred to as "the Act of 2004") as amended and of all other enabling powers and after consultation with the Chief Officer of Police in accordance with Part III of Schedule 9 to the Act of 1984 hereby makes the following Order.

1. The County of Wiltshire (Chippenham and Chippenham Without) (Prohibition and Restriction of Waiting, Prohibition of Stopping, Clearways and On Street Parking) Consolidation Order 2019 shall be amended by the revocation of the Map Schedules specified in the First Schedule to this Order and the insertion of the Map Schedules specified in the Second Schedule to this Order.
2. The effect of the Order will be as follows:
  - a) To remove **No Waiting Monday to Friday 8am – 6pm** on the following length of road:  
**Middlefield Road** – east side – from a point 22 metres south of its junction with Bristol Road for a distance of 22 metres in a southerly direction
  - b) To introduce **No Waiting at any time** on the following lengths of roads:  
**Cornfields** – north side – from its junction with Middlefield Road for a distance of 35 metres in an easterly direction  
**Middlefield Road** – east side – from a point 22 metres south of its junction with Bristol Road to its junction with Cornfields  
**Middlefield Road** – west side – from a point 45 metres south of its junction with Bristol to a point 10 metres north of its junction with Middle Leaze  
**Middlefield Road** – west side – from a point 8 metres south of its junction with Middle Leaze for a distance of 6 metres in a southerly junction  
**Middlefield Road** – west side – from a point outside the southern boundary of property No.16 Middlefield Road for a distance of 22 metres in a southerly direction  
**Middlefield Road** – north side – from its junction with Middle Leaze for a distance of 35 metres in an easterly direction
3. This Order shall come into operation on 3<sup>rd</sup> February 2020 and may be cited as The County of Wiltshire (Chippenham and Chippenham Without) (Prohibition and Restriction of Waiting, Prohibition of Stopping, Clearways and On Street Parking) Consolidation Order 2019 (Amendment No.2) Order 2020.

**FIRST SCHEDULE****Map Schedules to be revoked**

Map Schedule	Date
CQ36	21/10/2019
CT39	21/10/2019

**SECOND SCHEDULE****Map Schedules to be inserted**

Map Schedule	Date
CQ36	03/02/2020
CT39	03/02/2020

THE COMMON SEAL of WILTSHIRE COUNCIL was hereunto affixed this 21<sup>st</sup> day of January 2020  
in the presence of: -

**seal-91197**

**WILTSHIRE COUNCIL****THE COUNTY OF WILTSHIRE (CHIPPENHAM AND CHIPPENHAM WITHOUT)  
(PROHIBITION AND RESTRICTION OF WAITING, PROHIBITION OF STOPPING,  
CLEARWAYS AND ON STREET PARKING) CONSOLIDATION ORDER 2019  
(AMENDMENT NO.3) ORDER 2020**

The Council of the County of Wiltshire in exercise of its powers under Sections 1, 2, 4, 32, 35, 53 and Part IV of Schedule 9 of the Road Traffic Regulation Act 1984 (hereinafter referred to as "the Act of 1984") as amended and the Traffic Management Act 2004 (hereinafter referred to as "the Act of 2004") as amended and of all other enabling powers and after consultation with the Chief Officer of Police in accordance with Part III of Schedule 9 to the Act of 1984 hereby makes the following Order.

1. The County of Wiltshire (Chippenham and Chippenham Without) (Prohibition and Restriction of Waiting, Prohibition of Stopping, Clearways and On Street Parking) Consolidation Order 2019 shall be amended by the revocation of the Map Schedule specified in the First Schedule to this Order and the insertion of the Map Schedule specified in the Second Schedule to this Order.

2. The effect of the Order will be to:

Introduce **No waiting at any time** on both side of **Cocklebury Road** from a point 8 metres north east of its junction with Sadlers Mead for a length of 20 metres in a north easterly direction.

To remove the current Parking Mon-Sat 8am – 6pm 2 hours No return within 2 hours and introduce **No waiting at any time** on the south side of **Cocklebury Road** from a point 21 metres south west of its junction with Sadlers Mead for a distance of 19 metres in a south westerly direction.

These restrictions will replace any existing restrictions currently in force in the town of Chippenham.

3. This Order shall come into operation on 2<sup>nd</sup> November 2020 and may be cited as The County of Wiltshire (Chippenham and Chippenham Without) (Prohibition and Restriction of Waiting, Prohibition of Stopping, Clearways and On Street Parking) Consolidation Order 2019 (Amendment No.3) Order 2020.

**FIRST SCHEDULE****Map Schedule to be revoked**

Map Schedule	Date
CS39	21/10/2019

**SECOND SCHEDULE****Map Schedule to be inserted**

Map Schedule	Date
CS39	02/11/2020

THE COMMON SEAL of WILTSHIRE COUNCIL was hereunto affixed this 21<sup>st</sup> day of October 2020 in the presence of: -

**seal-92323**

**WILTSHIRE COUNCIL****THE COUNTY OF WILTSHIRE (CHIPPENHAM AND CHIPPENHAM WITHOUT)  
(PROHIBITION AND RESTRICTION OF WAITING, PROHIBITION OF STOPPING, CLEARWAYS  
AND ON STREET PARKING) CONSOLIDATION ORDER 2019 (AMENDMENT NO.4) ORDER 2021**

The Council of the County of Wiltshire in exercise of its powers under Sections 1, 2, 4, 32, 35, and Part IV of Schedule 9 of the Road Traffic Regulation Act 1984 (hereinafter referred to as "the Act of 1984") as amended and the Traffic Management Act 2004 (hereinafter referred to as "the Act of 2004") as amended and of all other enabling powers and after consultation with the Chief Officer of Police in accordance with Part III of Schedule 9 to the Act of 1984 hereby makes the following Order.

1. The County of Wiltshire (Chippenham and Chippenham Without) (Prohibition and Restriction of Waiting, Prohibition of Stopping, Clearways and On Street Parking) Consolidation Order 2019 shall be amended by the revocation of the Map Schedule specified in the First Schedule to this Order and the insertion of the Map Schedule specified in the Second Schedule to this Order.
2. The effect of the Order will be to introduce **No Waiting at any time** on the following lengths of roads:  
**Middlefield Leaze** – both sides – from its junction with Middlefield Road to a point adjacent the western boundary of property No. 3 Middle Leaze  
**Middlefield Road** – west side – from a point 9 metres north of its junction with Middle Leaze to a point 9 metres south of that junction  
**Middlefield Road** – east side – from its junction with Middle Leaze to a point 8 metres south of that junction
3. This Order shall come into operation on 13<sup>th</sup> September 2021 and may be cited as The County of Wiltshire (Chippenham and Chippenham Without) (Prohibition and Restriction of Waiting, Prohibition of Stopping, Clearways and On Street Parking) Consolidation Order 2019 (Amendment No.4) Order 2021.

**FIRST SCHEDULE**Map Schedule to be revoked

Map Schedule	Date
CQ36	03/02/2020

**SECOND SCHEDULE**Map Schedule to be inserted

Map Schedule	Date
CQ36	13/09/2021

THE COMMON SEAL of WILTSHIRE COUNCIL was hereunto affixed this 1<sup>st</sup> day of September 2021 in the presence of: -

**seal-10374**

WILTSHIRE COUNCILTHE COUNTY OF WILTSHIRE (CHIPPENHAM AND CHIPPENHAM WITHOUT)  
(PROHIBITION AND RESTRICTION OF WAITING, PROHIBITION OF STOPPING, CLEARWAYS  
AND ON STREET PARKING) CONSOLIDATION ORDER 2019 (AMENDMENT NO.5) ORDER 2021

The Council of the County of Wiltshire in exercise of its powers under Sections 1, 2, 4, 32, 35, 53 and Part IV of Schedule 9 of the Road Traffic Regulation Act 1984 (hereinafter referred to as "the Act of 1984") as amended and the Traffic Management Act 2004 (hereinafter referred to as "the Act of 2004") as amended and of all other enabling powers and after consultation with the Chief Officer of Police in accordance with Part III of Schedule 9 to the Act of 1984 hereby makes the following Order.

1. The County of Wiltshire (Chippenham and Chippenham Without) (Prohibition and Restriction of Waiting, Prohibition of Stopping, Clearways and On Street Parking) Consolidation Order 2019 shall be amended by the revocation of the Map Schedules specified in the First Schedule to this Order and the insertion of the Map Schedules specified in the Second Schedule to this Order.
2. The effect of the Order will be as follows:
  - a) To introduce **No Waiting at any time** on the following lengths of roads:
    - Monkton Hill** – north west side – from its junction with New Road to a point 15 metres north east of that junction
    - Monkton Hill** – north west side – from a point 30 metres north east of its junction with New Road to its junction with Station Hill
    - St Marys Place** – both sides – from a point 15 metres north east of its junction with New Road to its junction with Monkton Hill
  - b) To introduce **No Waiting at any time and No Loading at any time** on the following lengths of roads:
    - New Road** – south west side – from a point 7 metres north west of its junction with Foghamshire to a point 112 metres north west of that junction
    - New Road** – south west side – from a point 127 metres north west of its junction with Foghamshire to a point 159 metres north west of that junction
    - New Road** – north east side – from a point 28 metres north west of its junction with Monkton Hill to a point 78 metres north west of its junction with Station Hill
    - Station Hill** – south east side – from its junction with New Road to a point 55 metres north of that junction
    - Station Hill** – north west side – from its junction with New Road to a point 36 metres north east of that junction
    - St Marys Place** – both sides – from its junction with New Road to a point 15 metres north east of that junction
  - c) To introduce **Loading Only 8am – 6pm Maximum stay 30 minutes No return within 1 hour** on the following length of road:
    - New Road** – south west side – from a point 112 metres north of its junction with Foghamshire to a point 127 metres north west of that junction
  - d) To introduce **No Stopping except taxis** on the following length of road:
    - New Road** – north east side – from a point 15 metres north west of its junction with Monkton Hill to a point 28 metres north west of that junction
  - e) To introduce **Disabled Badge Holders Only at all times Monday to Saturday 8am – 6pm 1 hour No return within 2 hours** on the following length of road:
    - The Bridge** – south west side – from a point 19 metres south east of its junction with Foghamshire to a point 37 metres south east of that junction
  - f) To introduce **Parking Monday to Saturday 8am – 6pm 30 minutes No return within 30 minutes** on the following length of road:
    - The Bridge** – south west side – from a point 37 metres south east of its junction with Foghamshire to a point 63 metres south east of that junction

g) To introduce **Parking Monday to Saturday 8am – 6pm 2 hours No return within 2 hours** on the following length of road:

**Monkton Hill** – north west side – from a point 15 metres north east of its junction with Monkton Hill to a point 30 metres north east of that junction

These restrictions will replace any existing restrictions currently in force in the town of **Chippenham**.

3. This Order shall come into operation on 17<sup>th</sup> May 2021 and may be cited as The County of Wiltshire (Chippenham and Chippenham Without) (Prohibition and Restriction of Waiting, Prohibition of Stopping, Clearways and On Street Parking) Consolidation Order 2019 (Amendment No.5) Order 2021.

### **FIRST SCHEDULE**

#### **Map Schedules to be revoked**

Map Schedule	Date
CS39	12/04/2021
CT39	03/02/2020

### **SECOND SCHEDULE**

#### **Map Schedules to be inserted**

Map Schedule	Date
CS39	17/05/2021
CT39	17/05/2021

THE COMMON SEAL of WILTSHIRE COUNCIL was hereunto affixed this 4<sup>th</sup> day of May 2021 in the presence of: -

**seal-93609**

**WILTSHIRE COUNCIL****THE COUNTY OF WILTSHIRE (CHIPPENHAM AND CHIPPENHAM WITHOUT)  
(PROHIBITION AND RESTRICTION OF WAITING, PROHIBITION OF STOPPING,  
CLEARWAYS AND ON STREET PARKING) CONSOLIDATION ORDER 2019  
(AMENDMENT NO.6) ORDER 2021**

The Council of the County of Wiltshire in exercise of its powers under Sections 1, 2, 4, 32, 35, 53 and Part IV of Schedule 9 of the Road Traffic Regulation Act 1984 (hereinafter referred to as "the Act of 1984") as amended and the Traffic Management Act 2004 (hereinafter referred to as "the Act of 2004") as amended and of all other enabling powers and after consultation with the Chief Officer of Police in accordance with Part III of Schedule 9 to the Act of 1984 hereby makes the following Order.

1. The County of Wiltshire (Chippenham and Chippenham Without) (Prohibition and Restriction of Waiting, Prohibition of Stopping, Clearways and On Street Parking) Consolidation Order 2019 shall be amended by the revocation of the Map Schedules specified in the First Schedule to this Order and the insertion of the Map Schedules specified in the Second Schedule to this Order.
2. The effect of the Order will be as follows:
  - a) To introduce **No Waiting at any time** on the following length of road:  
**Vincients Road** – south east side – from a point 129 metres south of its junction with Bumpers Way (western leg) for a distance of 60 metres in a southerly direction
  - b) To remove existing Parking Monday to Saturday 8am-6pm 30 minutes No return within 1 hour and replace with **No Waiting at any time** on the following length of road:  
**New Road** – east side – for the length of layby outside property No. 12 New Road, a distance of 24 metres

These restrictions will replace any existing restrictions currently in force in the town of **Chippenham**.
3. This Order shall come into operation on 12<sup>th</sup> April 2021 and may be cited as The County of Wiltshire (Chippenham and Chippenham Without) (Prohibition and Restriction of Waiting, Prohibition of Stopping, Clearways and On Street Parking) Consolidation Order 2019 (Amendment No.6) Order 2021.

**FIRST SCHEDULE**Map Schedules to be revoked

Map Schedule	Date
CR35	21/10/2019
CS35	21/10/2019
CS39	21/10/2019

**SECOND SCHEDULE**Map Schedules to be inserted

Map Schedule	Date
CR35	12/04/2021
CS35	12/04/2021
CS39	12/04/2021

THE COMMON SEAL of WILTSHIRE COUNCIL was hereunto affixed this 30<sup>th</sup> day of March 2021 in the presence of: -

**seal 93496**



**WILTSHIRE COUNCIL****THE COUNTY OF WILTSHIRE (CHIPPENHAM AND CHIPPENHAM WITHOUT)  
(PROHIBITION AND RESTRICTION OF WAITING, PROHIBITION OF STOPPING,  
CLEARWAYS AND ON STREET PARKING) CONSOLIDATION ORDER 2019  
EXPERIMENTAL ORDER (NO.2) 2021**

The Council of the County of Wiltshire in exercise of its powers under Sections 9, 10 and Part IV of Schedule 9 of the Road Traffic Regulation Act 1984 (hereinafter referred to as “the Act”) as amended and the Traffic Management Act 2004 (hereinafter referred to as “the Act of 2004”) as amended and of all other enabling powers and after consultation with the Chief Officer of Police in accordance with Part III of Schedule 9 to the Act, hereby makes the following Order.

1. The County of Wiltshire (Chippenham and Chippenham Without) (Prohibition and Restriction of Waiting, Prohibition of Stopping, Clearways and On Street Parking) Consolidation Order 2019 shall be amended by the suspension of the Map Schedule specified in the First Schedule to this Order and the insertion of the Map Schedule specified in the Second Schedule to this Order for the duration of this Experimental Order.
2. The effect of the Order will be to introduce **Loading Only 8am-6pm 30 minutes No return within 1 hour** on the following length of road:  
  
**Station Hill** – north west side – from a point 25 metres north east of its junction with New Road for a distance of 20 metres in a north easterly direction
3. The Corporate Director for Highways and Transport, or a person authorised by him, may modify or suspend the operation of this Order, or any provision of it if it appears to him essential:
  - (a) in the interests of the expeditious, convenient and safe movement of traffic;
  - (b) in the interests of providing suitable and adequate on-street parking facilities; or
  - (c) for preserving or improving the amenities of the area through which any road affected by the Order runs.
4. This Order shall come into operation on 15<sup>th</sup> November 2021 and may be cited as The County of Wiltshire (Chippenham and Chippenham Without) (Prohibition and Restriction of Waiting, Prohibition of Stopping, Clearways and On Street Parking) Consolidation Order 2019 Experimental Order (No.2) 2021.

**FIRST SCHEDULE**Map Schedule to be Suspended

<b>Map Schedule</b>	<b>Date</b>
CS39	17/05/2021

**SECOND SCHEDULE**Map Schedule to be inserted

<b>Map Schedule</b>	<b>Date</b>
CS39	15/11/2021

THE COMMON SEAL of WILTSHIRE COUNCIL was hereunto affixed this 27<sup>th</sup> day of October 2021 in the presence of

**seal 10701**

**WILTSHIRE COUNTY COUNCIL****NOTICE OF PENALTY CHARGES****CIVIL ENFORCEMENT AREAS AND SPECIAL ENFORCEMENT AREAS  
IN THE DISTRICTS OF KENNET, NORTH WILTSHIRE AND SALISBURY**

**NOTICE IS HEREBY GIVEN** that Wiltshire County Council in accordance with its powers under the Traffic Management Act 2004 and in consultation with the Secretary of State for Transport has amended the level of Penalty Charges in the designated parking areas in the Districts of Kennet, North Wiltshire and Salisbury. These relate to the Civil Enforcement of on-street parking contraventions for waiting/loading and parking restrictions.

Two levels of Penalty Charge have been set for different contraventions (previously one level which was £60). The Penalty Charges are £70 on the issue of a Penalty Charge Notice ("PCN") for Higher Level contraventions and £50 on the issue of a PCN for Lower Level contraventions in accordance with The Civil Enforcement of Parking Contraventions (Guidelines on Levels of Charges) (England) Order 2007 but discounted by 50% if payment is received within 14 days of the issue of the PCN (as before) or if payment is received within 21 days for contraventions detected with a camera (approved device).

On the issue of a Charge Certificate in accordance with The Civil Enforcement of Parking Contraventions (Guidelines on Levels of Charges) (England) Order 2007 the penalty charge will be increased by 50% (as before).

The above charges will come into effect on 31 March 2008.

**GEORGE BATTEN**

Director of Environmental Services County Hall, Trowbridge, BA14 8JD

6 March 2008

CHIPPENHAM AND CHIPPENHAM WITHOUT GAZETTEER				
STREET NAME	MAP SCHEDULE			
ALLINGTON WAY	CR36			
ASHFIELD ROAD	CQ39			
AUDLEY ROAD	CS38	CT37	CT38	
AVENUE LA FLECHE A4	* CT38	CT39	CU39	
BARONS MEAD	CS36			
BATH ROAD A4	CX35			
BATH ROAD LOWDEN A4	CT38	CT39		
BAYDONS LANE	CU40			
BIRCH GROVE	CP39			
BLACKCROSS	CV40	CW40		
BLACKWELLHAMS	CX40			
BRAKE MEAD	CT40			
BRISTOL ROAD A420	CQ36	CR36	CR37	CR38
BUMPERS WAY	CQ35	CR36	CS35	
BUMPERS WAY WESTERN LEG	CR35			
BURLANDS ROAD	CU40	* CV39	CV40	
CHAMBERLAIN ROAD	CS35	CT35		
CHARTER ROAD	CU38			
CLIFT AVENUE	CQ39			
COCKLEBURY ROAD	CR39	CR40	CS39	CS40
COCKLEBURY ROAD COLLEGE ACCESS	CR40			
COCKLEBURY ROAD RAILWAY STATION ACCESS	CS39			
COLLEGE CLOSE	CR40			
COMMON SLIP	CU40			
COPICE CLOSE	CW37			
CORNFIELDS	CQ36			
CRICKETTS LANE	CW41			
CYPPA COURT ACCESS	CV40			

\* STREET NAME MAY NOT BE VISIBLE ON MAP

CHIPPENHAM AND CHIPPENHAM WITHOUT GAZETTEER					
STREET NAME	MAP SCHEDULE				
DALLAS ROAD	CS38				
DARCY CLOSE	CR40				
DERBY CLOSE	CW41				
DERRIADS GREEN	CT36				
DERRIADS LANE	CT36				
DOWN VIEW	CT36				
DOWNHAM MEAD	* CR40	CS40			
DOWNING STREET	CS37				
EASTERN AVENUE	CR41	CS40	CS41	CT40	
EMERY LANE	CT39				
ESMEAD	CR40				CS40
FARNEWELL CLOSE	CT38				
FIELD VIEW	CU38				
FLEET ROAD	CR38				
FLOWERS YARD	CU39				
FOGHAMSHIRE	* CT38				CT39
FOUNDRY LANE	CR39				
FROGWELL	CS34	CS35	CT35	CT36	
FROGWELL PARK	CS36				
FULLER CLOSE	CU39				
GLADSTONE ROAD	CU39				
GOLDNEY AVENUE	* CS38	CT38			
GOLDNEY AVENUE SOUTHERN SPUR	CT38				
GREAT MEAD	CR40				
GREENWAY LANE	CQ39	CR39			
HARDENHUISH AVENUE	CR38				
HARDENHUISH LANE B4528	CP36	CQ36			
HAWTHORN ROAD	CQ39				

\* STREET NAME MAY NOT BE VISIBLE ON MAP

CHIPPENHAM AND CHIPPENHAM WITHOUT GAZETTEER				
STREET NAME	MAP SCHEDULE			
HIGH STREET	CT39			
HILL CORNER ROAD	CO39			
HUNGERDOWN LANE B4528	CR36			
IVY LANE A420	CS38			
IVY LANE SCHOOL ACCESS	CT38			
IVY ROAD	CT38			
KINGHAM CLOSE	CT38			
LADDS LANE	CU40			
LADYFIELD ROAD	CT37			
LANGLEY ROAD B4069	CQ39	CR39	CS39	
LANGLEY ROAD MAUD HEATHS CAUSEWAY B4069	* CP39	CR39		
LITTLE ENGLANDS ACCESS	CV39	CV40		
LONDON ROAD A4	CV40	CW40	CW41	
LONG RIDINGS	CP38			
LORDS LANE	CU39			
LORDS MEAD	CS35	CS36		
LOUISE RAYNER PLACE	CU39			
LOWDEN	CT37	CT38	CU37	
LOWDEN AVENUE	CS38	* CT38		
LOWDEN HILL	CT38			
MALMESBURY ROAD B4158	CP38	CQ39	CR39	
MANOR ROAD	CS36			
MARKET MEAD	CR40			
MARKET PLACE	CT39	* CU39		
MARKET PLACE PEDESTRIAN AREA	CT39	CU39		
MARSHFIELD ROAD A420	CR38	CS38		
METHUEN PARK	CX35	CX36		
MIDDLE LEAZE	CQ36			

\* STREET NAME MAY NOT BE VISIBLE ON MAP

CHIPPENHAM AND CHIPPENHAM WITHOUT GAZETTEER			
STREET NAME	MAP SCHEDULE		
MIDDLEFIELD ROAD	CQ36		
MONKTON HILL	CS39		
MOSS MEAD	CS35		
NEW LANE	CR39		
NEW ROAD	CS39	CT39	
NEW ROAD A420	CR39	CS39	
NEWBURY DRIVE	CX35		
OLD HARDENHUISH LANE	CP36		
OLD ROAD	CR39		
PALMER STREET	CU37		
PARK LANE A420	CR38	CR39	CS38
PARK TERRACE	CR38		
PARKFIELDS	CR38		
PARKSIDE	CR39		
PARLIAMENT STREET	CT37	CU37	
PATCHWAY	CR36		
PAVELY CLOSE	CU37		
PEW HILL B4069	CP39		
PHILLIPS CLOSE	CS35		
PICKETLEAZE	CT35		
PIPSMORE ROAD	CR36		
POPHAM COURT	CV40		
QUEENS CRESCENT	CU35		
QUEENS SQUARE	CU40	CV40	
REDLAND	CS37	CR36	
ROWDEN HILL A4	CV38		
ROWDEN LANE	CW37		
RUDMAN PARK	CT38		



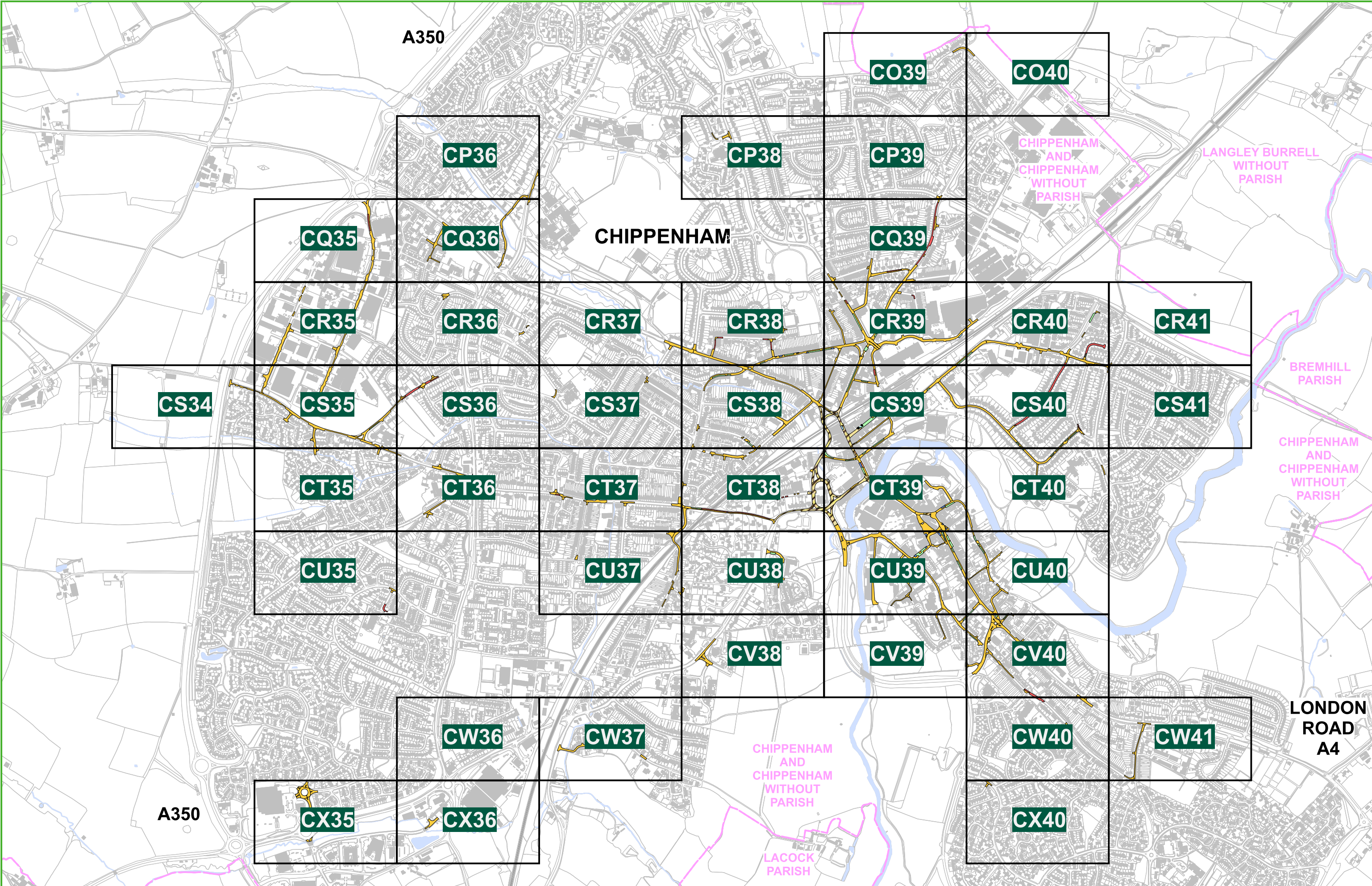
CHIPPENHAM AND CHIPPENHAM WITHOUT GAZETTEER				
STREET NAME	MAP SCHEDULE			
SADLERS MEAD	CS39	CS40	CT40	
SADLERS MEAD SEYMOUR HOUSE ACCESS	CT40			
SAINT FRANCIS AVENUE	CV38			
SAINT LUKES DRIVE	CV38			
SAINT MARY STREET	CT39	CT40	CU40	
SAINT MARYS PLACE	CS39			
SAINT PAUL STREET	CR39	CS38	CS39	
SANDOWN DRIVE	CX35			
SHELDON ROAD	CT37	CT38		
SPANBOURN AVENUE	CS38			
STATION HILL	CS39			
STONELEA CLOSE	CT37			
THE BRIDGE	CT39			
THE BRIDGE CENTRE	CT38	CT39		
THE BUTTS	CU40	* CV40		
THE CAUSEWAY	CU39	CU40	CV40	
THE HAMLET	CQ39			
THE PADDOCKS	CU39	CV39		
TIMBER STREET	CU39			
TUGELA ROAD	CR39			
UNION ROAD	CS39			
VINCIENTS ROAD	CR35	CS35		
WEBBINGTON ROAD	CX40			
WESTBROOK CLOSE	CT36			
WESTCROFT	CW36			
WESTMEAD LANE	CU39			
WESTMINSTER GARDENS	CT37			
WHITTLE CLOSE	CS35	CT35		

\* STREET NAME MAY NOT BE VISIBLE ON MAP

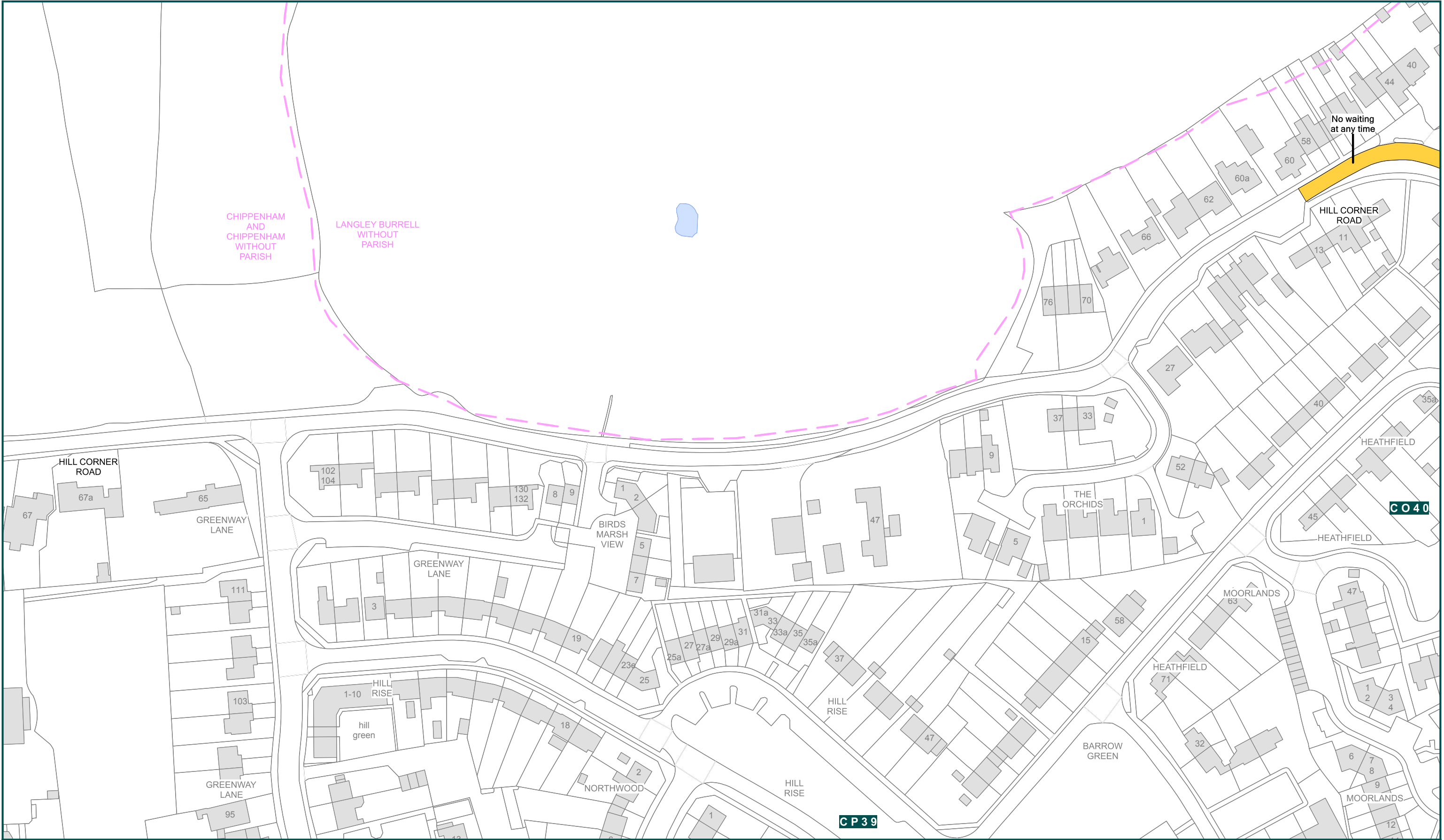
CHIPPENHAM AND CHIPPENHAM WITHOUT GAZETTEER						
STREET NAME	MAP SCHEDULE					
WINDSOR CLOSE	CU35					
WOOD LANE	CU39	CV39	CV40	CW40	CW41	
WOODLANDS ROAD	CR37	CS37	CT37			

\* STREET NAME MAY NOT BE VISIBLE ON MAP

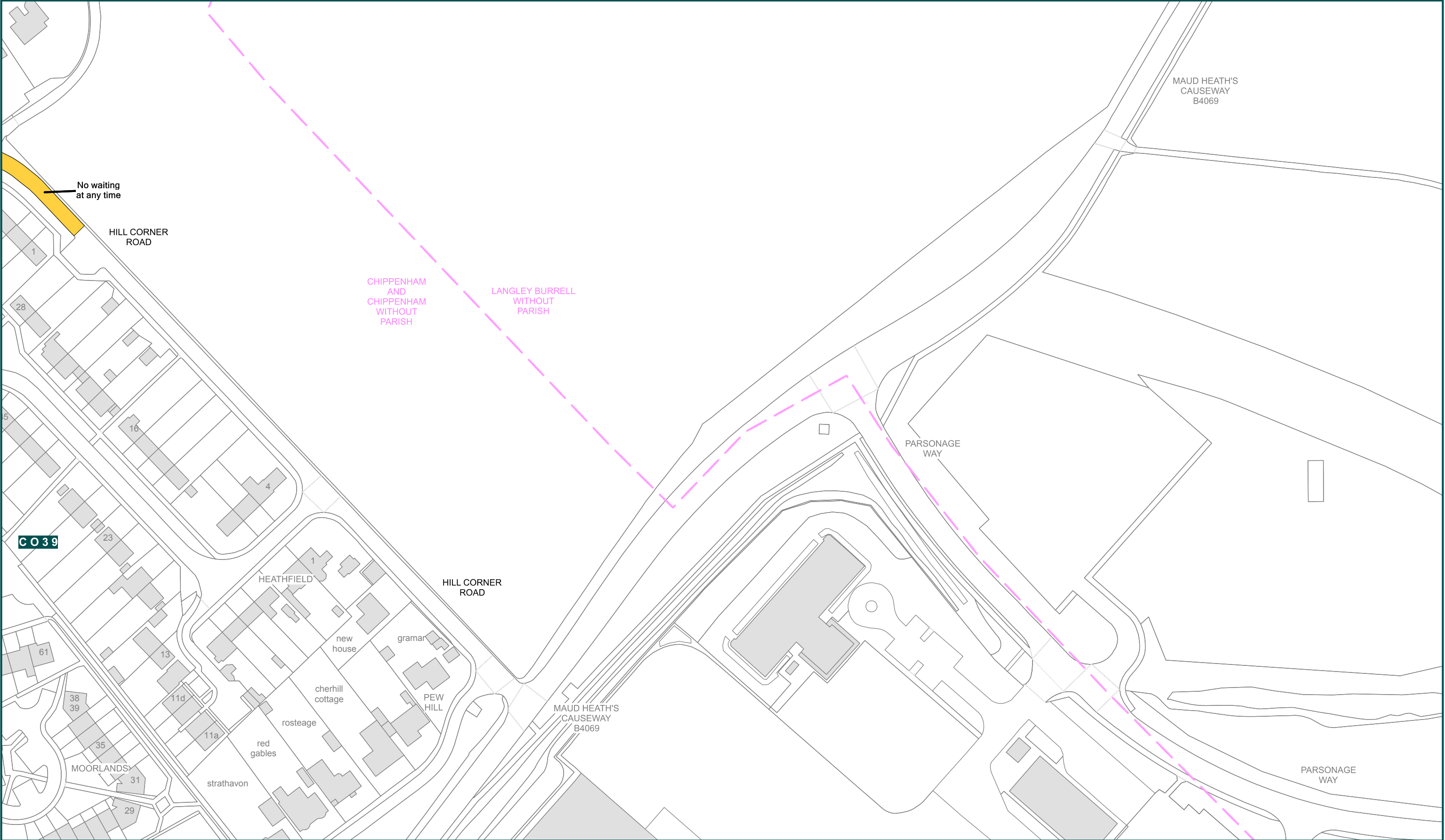






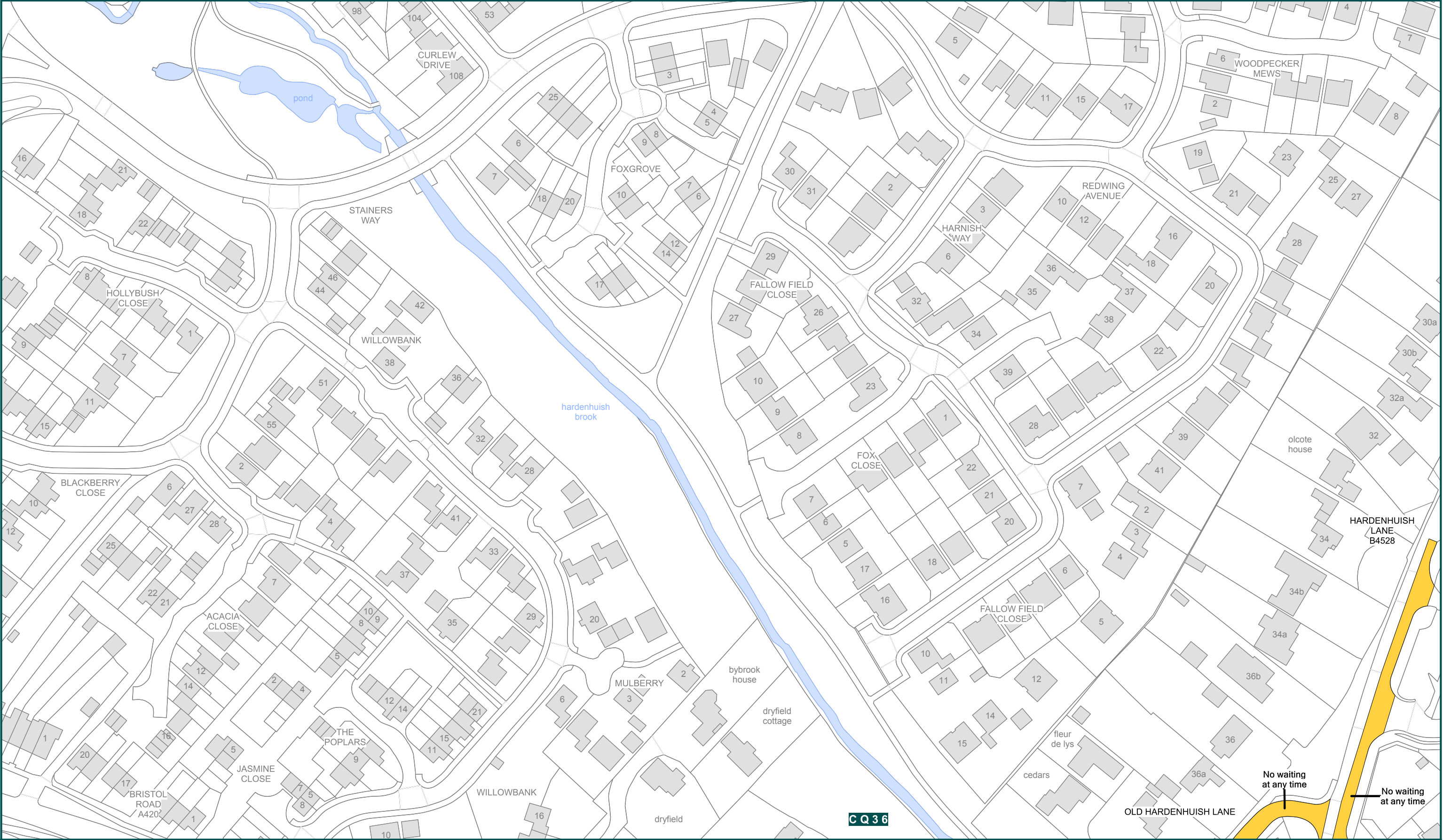


<div><div>Wiltshire Council</div><div>Where everybody matters</div></div> <div>Wiltshire Council County Hall, Bythesea Road, Trowbridge, Wiltshire. BA14 8JN</div>	<div>THE COUNTY OF WILTSHIRE (CHIPPENHAM AND CHIPPENHAM WITHOUT) (PROHIBITION AND RESTRICTION OF WAITING, PROHIBITION OF STOPPING, TAXI RANK CLEARWAYS AND ON STREET PARKING) CONSOLIDATION ORDER 2019</div> <div>Crown copyright and database rights 2019 Ordnance Survey 100049050</div>					SCALE	1: 1250 @ A3	
						DATE	21/10/2019	
	<div>KEY</div> <div><div><div>PARKING</div><div>RESIDENT PARKING</div><div>PAY AND DISPLAY</div></div><div><div>DISABLED PARKING</div><div>DOCTOR PARKING</div><div>MOTORCYCLE PARKING</div><div>LOADING</div></div><div><div>NO WAITING</div><div>NO WAITING AND NO LOADING</div><div>NO WAITING AND NO LOADING AT ANY TIME</div><div>MULTIPLE RESTRICTIONS</div></div><div><div>NO WAITING AT ANY TIME</div><div>NO WAITING AT ANY TIME AND NO LOADING</div><div>NO WAITING AT ANY TIME AND NO LOADING AT ANY TIME</div><div>PEDESTRIAN ZONE</div></div><div><div>TAXI CLEARWAY</div><div>CLEARWAY</div><div>ZONE</div><div>ZONE ROAD</div></div><div><div>EXPERIMENTAL RESTRICTIONS</div></div></div>					FILE	CHIP2019CONS	
						<div><div>N</div><div>W</div><div>E</div><div>S</div></div> <div>MAP SCHEDULE</div>	CO39	



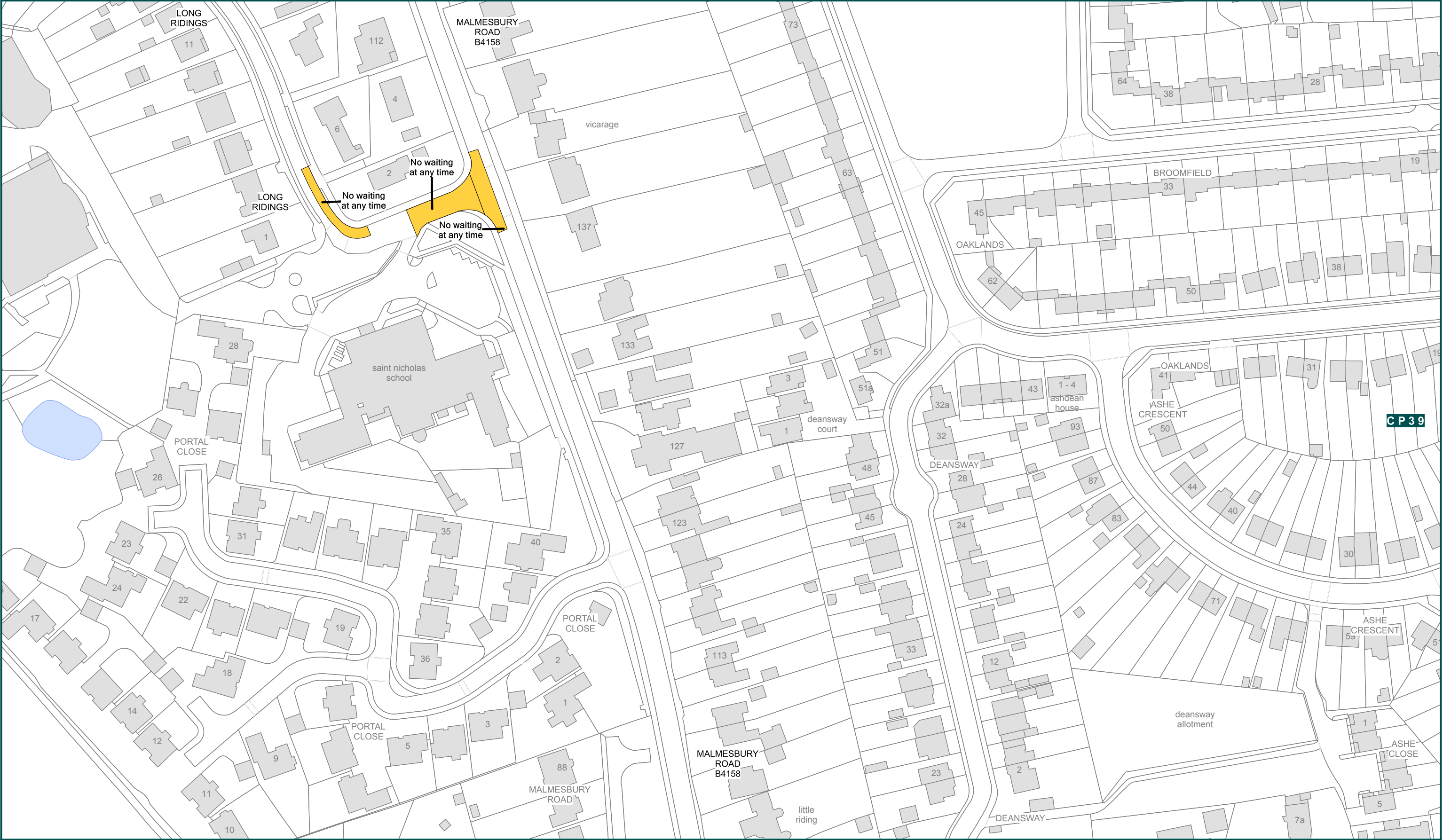
<div><div>Wiltshire Council</div><div>Where everybody matters</div></div> <div>Wiltshire Council County Hall, Bythesea Road, Trowbridge, Wiltshire. BA14 8JN</div>	<div><div>THE COUNTY OF WILTSHIRE (CHIPPENHAM AND CHIPPENHAM WITHOUT)</div><div>(PROHIBITION AND RESTRICTION OF WAITING, PROHIBITION OF STOPPING, TAXI RANK CLEARWAYS AND ON STREET PARKING)</div><div>CONSOLIDATION ORDER 2019</div><div>Crown copyright and database rights 2019 Ordnance Survey 100049050</div></div>	SCALE	1: 1250 @ A3	
		DATE	21/10/2019	
		FILE	CHIP2019CONS	
<div><div>KEY</div><div><div><div>PARKING</div><div>RESIDENT PARKING</div><div>PAY AND DISPLAY</div></div><div><div>DISABLED PARKING</div><div>DOCTOR PARKING</div><div>MOTORCYCLE PARKING</div><div>LOADING</div></div><div><div>NO WAITING</div><div>NO WAITING AND NO LOADING</div><div>NO WAITING AND NO LOADING AT ANY TIME</div><div>MULTIPLE RESTRICTIONS</div></div><div><div>NO WAITING AT ANY TIME</div><div>NO WAITING AT ANY TIME AND NO LOADING</div><div>NO WAITING AT ANY TIME AND NO LOADING AT ANY TIME</div><div>PEDESTRIAN ZONE</div></div><div><div>TAXI CLEARWAY</div><div>CLEARWAY</div><div>ZONE</div><div>ZONE ROAD</div></div><div><div>EXPERIMENTAL RESTRICTIONS</div></div></div></div>	<div><div>W</div><div>N</div><div>E</div><div>S</div></div>	MAP SCHEDULE	CO40	






<div><div>Wiltshire Council</div><div>Where everybody matters</div></div>	<div>THE COUNTY OF WILTSHIRE (CHIPPENHAM AND CHIPPENHAM WITHOUT)</div> <div>(PROHIBITION AND RESTRICTION OF WAITING, PROHIBITION OF STOPPING, TAXI RANK CLEARWAYS AND ON STREET PARKING)</div> <div>CONSOLIDATION ORDER 2019</div> <div>Crown copyright and database rights 2019 Ordnance Survey 100049050</div>						SCALE	1: 1250 @ A3	
							DATE	21/10/2019	
<div>Wiltshire Council</div> <div>County Hall, Bythesea Road,</div> <div>Trowbridge, Wiltshire.</div> <div>BA14 8JN</div>	<div>KEY</div> <div><div><div>PARKING</div><div>RESIDENT PARKING</div><div>PAY AND DISPLAY</div></div><div><div>DISABLED PARKING</div><div>DOCTOR PARKING</div><div>MOTORCYCLE PARKING</div><div>LOADING</div></div><div><div>NO WAITING</div><div>NO WAITING AND NO LOADING</div><div>NO WAITING AND NO LOADING AT ANY TIME</div><div>MULTIPLE RESTRICTIONS</div></div><div><div>NO WAITING AT ANY TIME</div><div>NO WAITING AT ANY TIME AND NO LOADING</div><div>NO WAITING AT ANY TIME AND NO LOADING AT ANY TIME</div><div>PEDESTRIAN ZONE</div></div><div><div>TAXI CLEARWAY</div><div>CLEARWAY</div><div>ZONE</div><div>ZONE ROAD</div></div><div><div>EXPERIMENTAL RESTRICTIONS</div></div></div>	FILE	CHIP2019CONS						
		<div><div>N</div><div>W</div><div>E</div><div>S</div></div> <div>MAP SCHEDULE</div>	CP36						







Where everybody matters

**THE COUNTY OF WILTSHIRE (CHIPPENHAM AND CHIPPENHAM WITHOUT)**  
**(PROHIBITION AND RESTRICTION OF WAITING, PROHIBITION OF STOPPING, TAXI RANK CLEARWAYS AND ON STREET PARKING)**  
**CONSOLIDATION ORDER 2019**

Crown copyright and database rights 2019 Ordnance Survey 100049050

Wiltshire Council  
County Hall, Bythesea Road,  
Trowbridge, Wiltshire.  
BA14 8JN


**KEY**

PARKING	DOCTOR PARKING	NO WAITING	NO WAITING AT ANY TIME	TAXI CLEARWAY	EXPERIMENTAL RESTRICTIONS
RESIDENT PARKING	MOTORCYCLE PARKING	NO WAITING AND NO LOADING	NO WAITING AT ANY TIME AND NO LOADING	CLEARWAY	ZONE
PAY AND DISPLAY	LOADING	NO WAITING AND NO LOADING AT ANY TIME	NO WAITING AT ANY TIME AND NO LOADING AT ANY TIME	ZONE ROAD	
		MULTIPLE RESTRICTIONS	PEDESTRIAN ZONE		

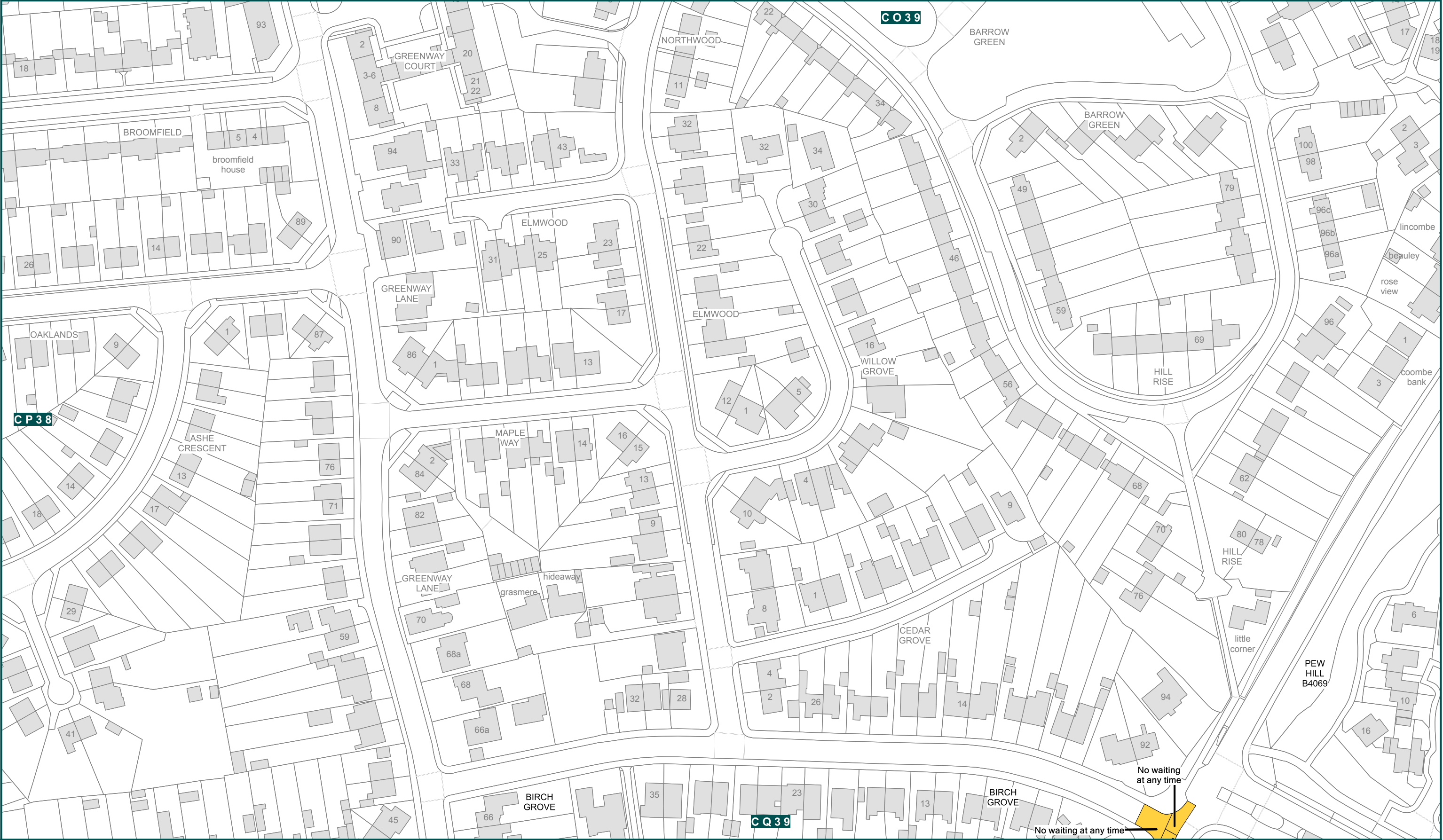
**SCALE** 1: 1250 @ A3


**DATE** 21/10/2019

**FILE** CHIP2019CONS



**MAP SCHEDULE** CP38





Where everybody matters

Wiltshire Council  
County Hall, Bythesea Road,  
Trowbridge, Wiltshire.  
BA14 8JN

**THE COUNTY OF WILTSHIRE (CHIPPENHAM AND CHIPPENHAM WITHOUT)  
(PROHIBITION AND RESTRICTION OF WAITING, PROHIBITION OF STOPPING, TAXI RANK CLEARWAYS AND ON STREET PARKING)  
CONSOLIDATION ORDER 2019**

Crown copyright and database rights 2019 Ordnance Survey 100049050

**KEY**

PARKING	DISABLED PARKING	NO WAITING	NO WAITING AT ANY TIME	TAXI CLEARWAY	EXPERIMENTAL RESTRICTIONS
DOCTOR PARKING	DOCTOR PARKING	NO WAITING AND NO LOADING	NO WAITING AT ANY TIME AND NO LOADING	CLEARWAY	
RESIDENT PARKING	MOTORCYCLE PARKING	NO WAITING AND NO LOADING AT ANY TIME	NO WAITING AT ANY TIME AND NO LOADING AT ANY TIME	ZONE	
PAY AND DISPLAY	LOADING	MULTIPLE RESTRICTIONS	PEDESTRIAN ZONE	ZONE ROAD	

**SCALE**


1: 1250 @ A3

**DATE**

21/10/2019

**FILE**

CHIP2019CONS

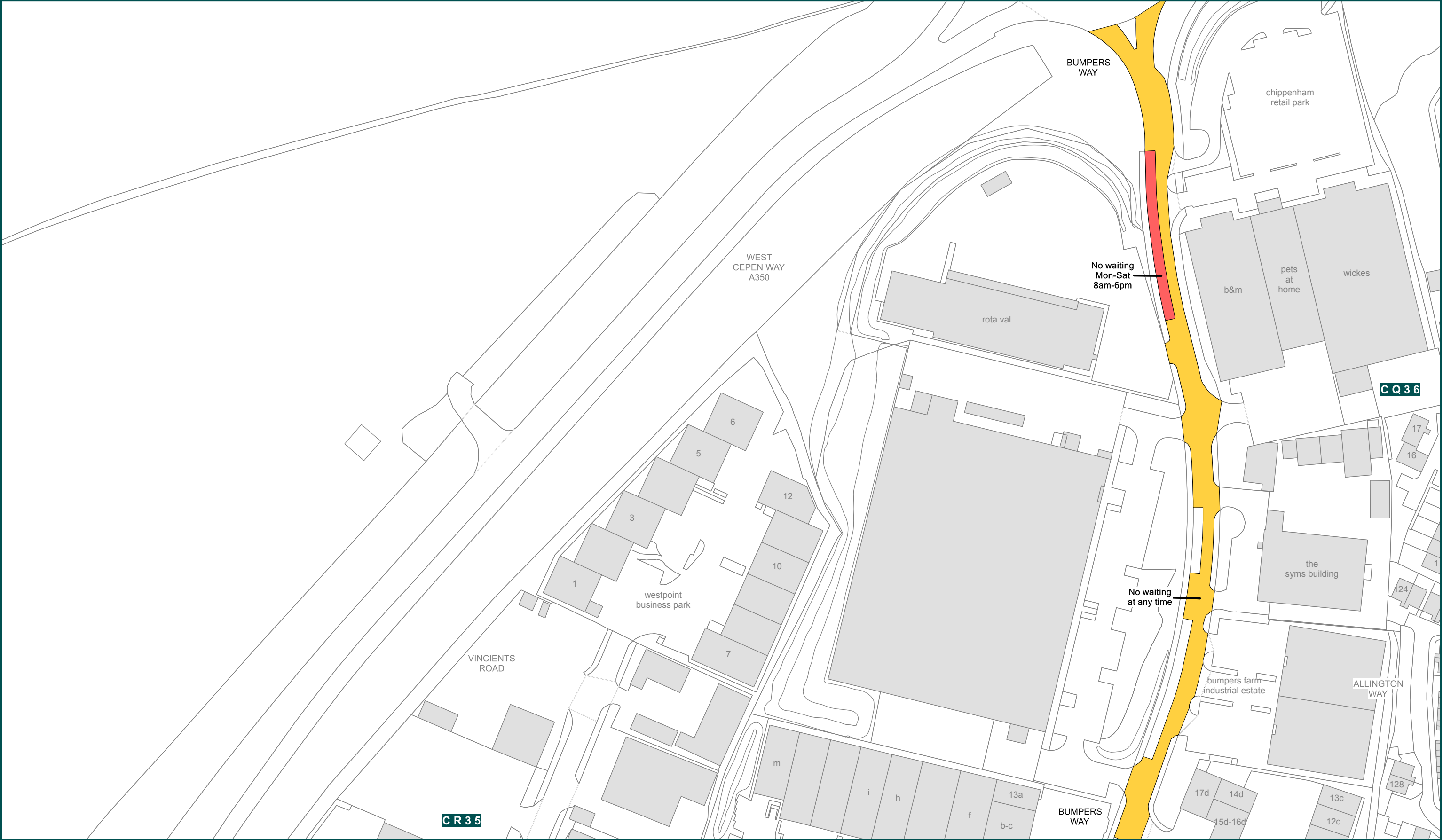


N  
W  
E  
S

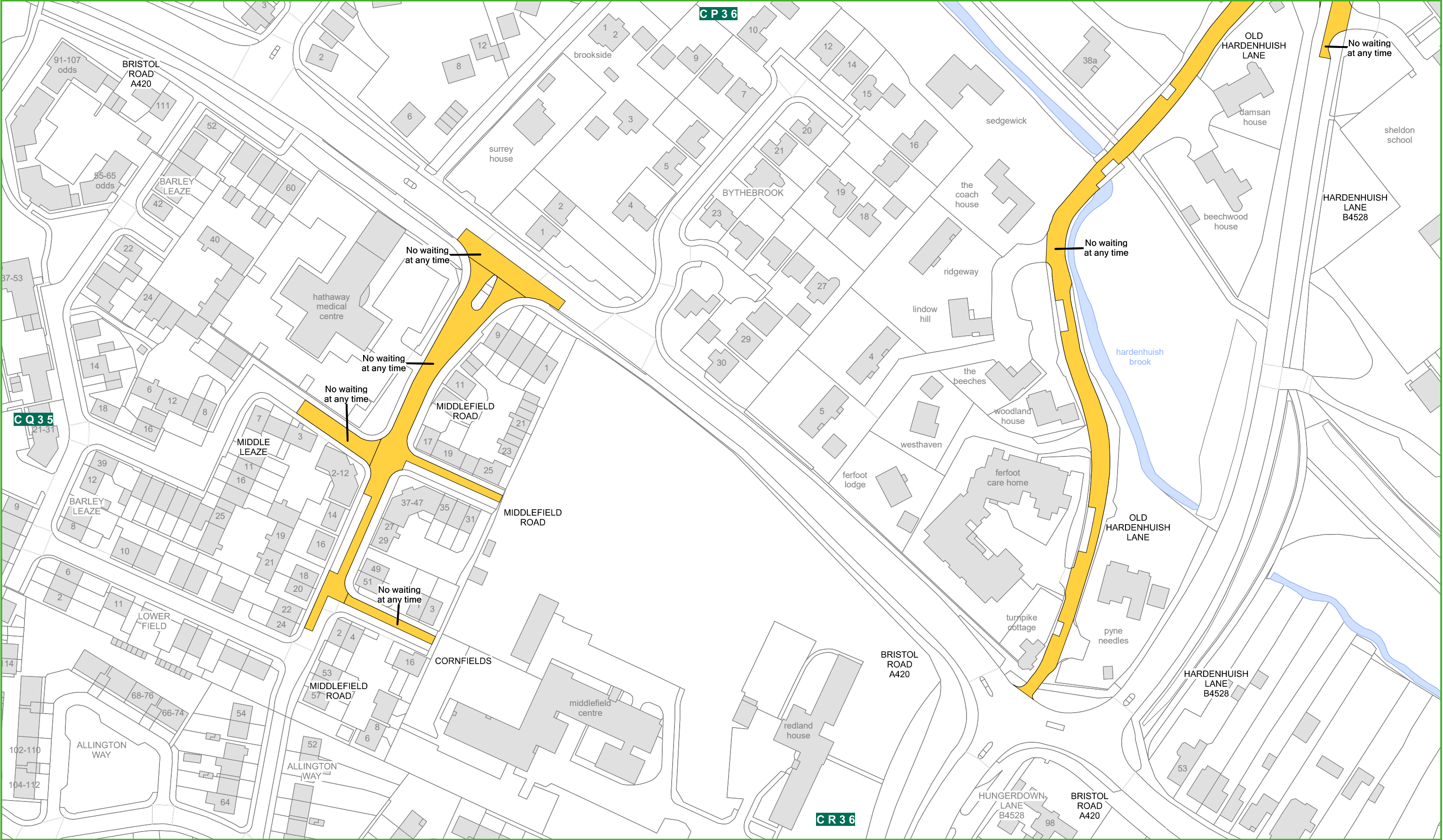
**MAP SCHEDULE**

CP39





<div>Wiltshire Council</div> <div>Where everybody matters</div>	<div>THE COUNTY OF WILTSHIRE (CHIPPENHAM AND CHIPPENHAM WITHOUT)</div> <div>(PROHIBITION AND RESTRICTION OF WAITING, PROHIBITION OF STOPPING, TAXI RANK CLEARWAYS AND ON STREET PARKING)</div> <div>CONSOLIDATION ORDER 2019</div>						<div>SCALE</div> <div>1: 1250 @ A3</div>	
							<div>DATE</div> <div>21/10/2019</div>	
	<div>Crown copyright and database rights 2019 Ordnance Survey 100049050</div>							
<div>Wiltshire Council</div> <div>County Hall, Bythesea Road,</div> <div>Trowbridge, Wiltshire.</div> <div>BA14 8JN</div>	<div>K E Y</div> <div><div><div></div><div>PARKING</div></div><div><div></div><div>RESIDENT PARKING</div></div><div><div></div><div>PAY AND DISPLAY</div></div><div><div></div><div>DISABLED PARKING</div></div><div><div></div><div>DOCTOR PARKING</div></div><div><div></div><div>MOTORCYCLE PARKING</div></div><div><div></div><div>LOADING</div></div><div><div></div><div>NO WAITING</div></div><div><div></div><div>NO WAITING AND NO LOADING</div></div><div><div></div><div>NO WAITING AND NO LOADING AT ANY TIME</div></div><div><div></div><div>MULTIPLE RESTRICTIONS</div></div><div><div></div><div>NO WAITING AT ANY TIME</div></div><div><div></div><div>NO WAITING AT ANY TIME AND NO LOADING</div></div><div><div></div><div>NO WAITING AT ANY TIME AND NO LOADING AT ANY TIME</div></div><div><div></div><div>PEDESTRIAN ZONE</div></div><div><div></div><div>TAXI CLEARWAY</div></div><div><div></div><div>CLEARWAY</div></div><div><div></div><div>ZONE</div></div><div><div></div><div>ZONE ROAD</div></div><div><div></div><div>EXPERIMENTAL RESTRICTIONS</div></div></div>						<div>FILE</div> <div>CHIP2019CONS</div>	
							<div><div><div>N</div><div>W</div><div>E</div><div>S</div></div><div>MAP SCHEDULE</div><div>CQ35</div></div>	



Wiltshire Council  
County Hall, Bythesea Road,  
Trowbridge, Wiltshire.  
BA14 8JN

**THE COUNTY OF WILTSHIRE (CHIPPENHAM AND CHIPPENHAM WITHOUT)  
(PROHIBITION AND RESTRICTION OF WAITING, PROHIBITION OF STOPPING, TAXI RANK CLEARWAYS AND ON STREET PARKING)  
CONSOLIDATION ORDER 2019**

Crown copyright and database rights 2022 Ordnance Survey 100049050

**KEY**

PARKING	DOCTOR PARKING	NO WAITING	NO WAITING AT ANY TIME	TAXI CLEARWAY	EXPERIMENTAL RESTRICTIONS
RESIDENT PARKING	MOTORCYCLE PARKING	NO WAITING AND NO LOADING	NO WAITING AT ANY TIME AND NO LOADING	CLEARWAY	ZONE
PAY AND DISPLAY	LOADING	NO WAITING AND NO LOADING AT ANY TIME	NO WAITING AT ANY TIME AND NO LOADING AT ANY TIME	ZONE	ZONE ROAD
		MULTIPLE RESTRICTIONS	PEDESTRIAN ZONE		

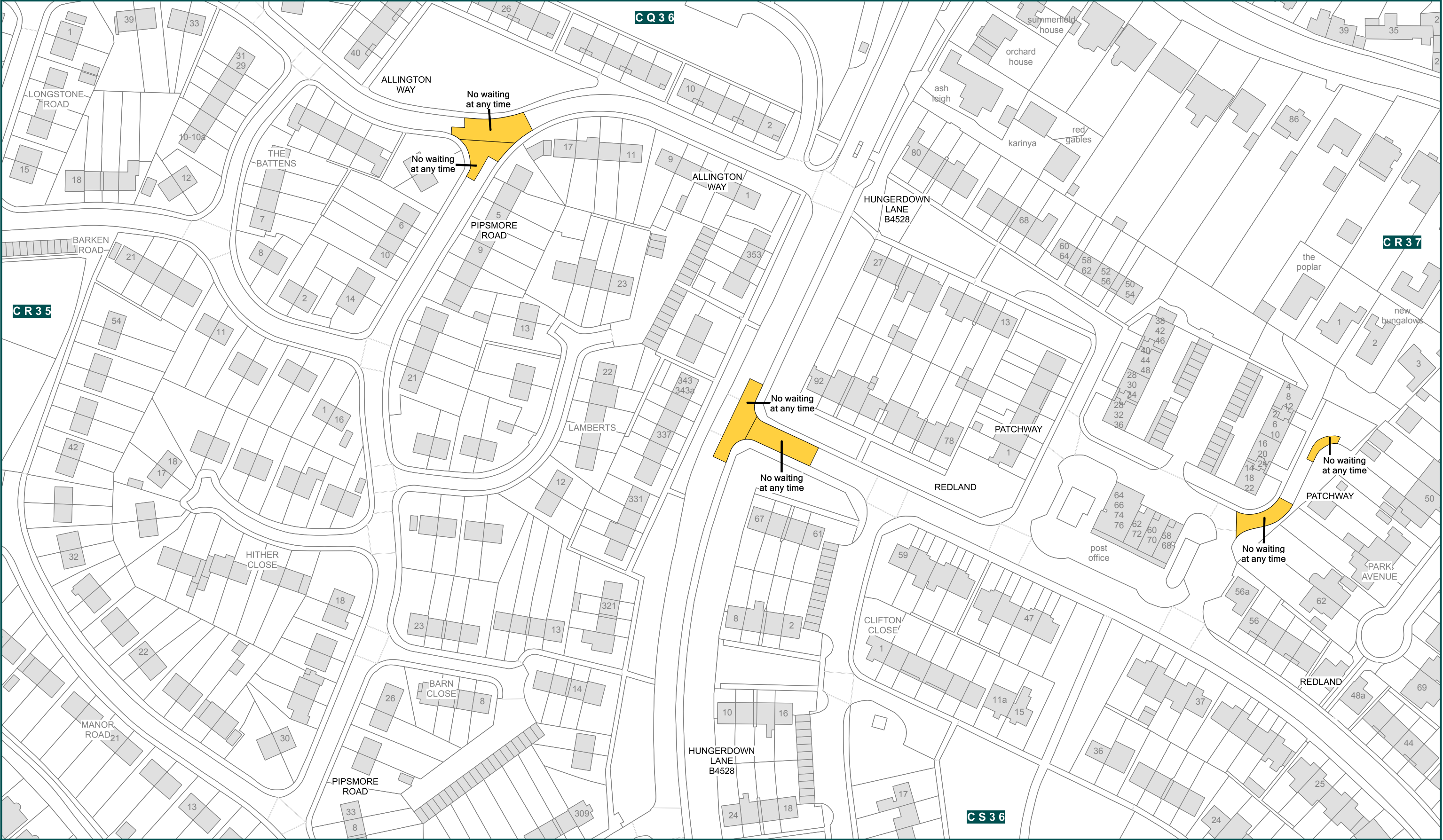
SCALE	1:1250	
DATE	13/09/2021	
FILE	CHIP2019CONS	
MAP	CQ36	





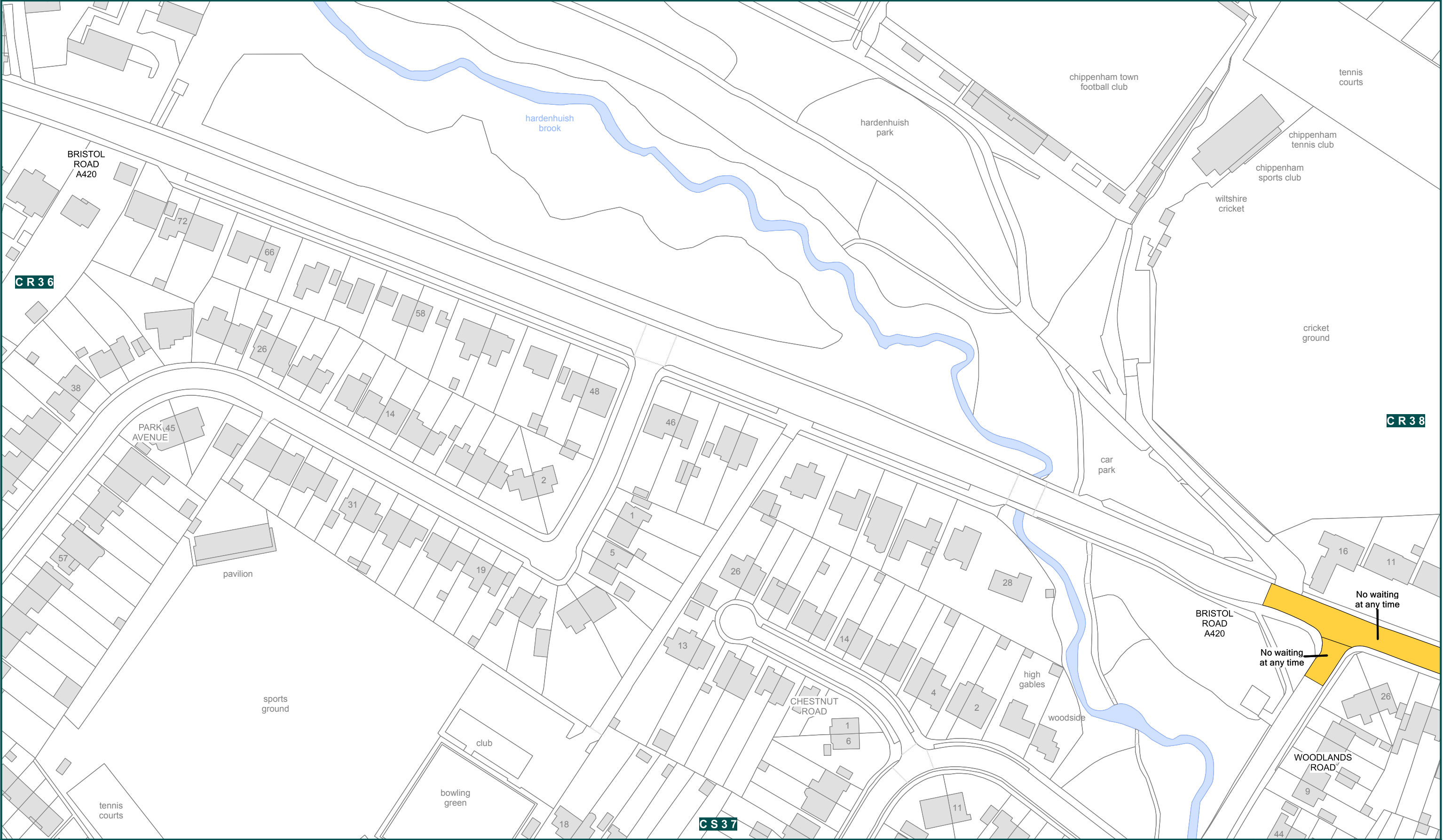




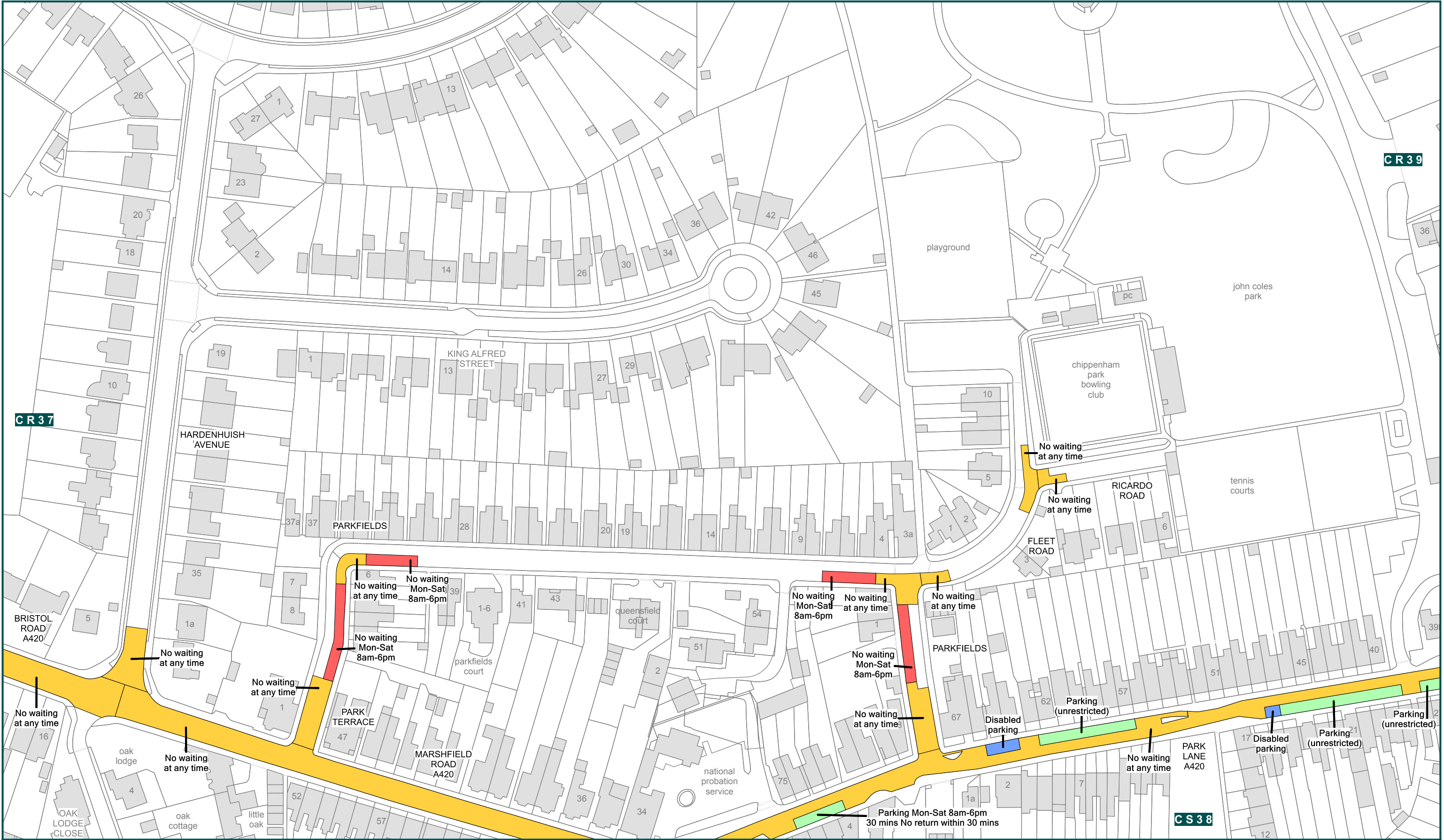


<div><div>Wiltshire Council</div><div>Where everybody matters</div></div>	<div>THE COUNTY OF WILTSHIRE (CHIPPENHAM AND CHIPPENHAM WITHOUT)</div> <div>(PROHIBITION AND RESTRICTION OF WAITING, PROHIBITION OF STOPPING, TAXI RANK CLEARWAYS AND ON STREET PARKING)</div> <div>CONSOLIDATION ORDER 2019</div> <div>Crown copyright and database rights 2019 Ordnance Survey 100049050</div>						SCALE	1: 1250 @ A3	
							DATE	21/10/2019	
<div>Wiltshire Council</div> <div>County Hall, Bythesea Road,</div> <div>Trowbridge, Wiltshire.</div> <div>BA14 8JN</div>	<div>KEY</div> <div><div><div>PARKING</div><div>RESIDENT PARKING</div><div>PAY AND DISPLAY</div></div><div><div>DISABLED PARKING</div><div>DOCTOR PARKING</div><div>MOTORCYCLE PARKING</div><div>LOADING</div></div><div><div>NO WAITING</div><div>NO WAITING AND NO LOADING</div><div>NO WAITING AND NO LOADING AT ANY TIME</div><div>MULTIPLE RESTRICTIONS</div></div><div><div>NO WAITING AT ANY TIME</div><div>NO WAITING AT ANY TIME AND NO LOADING</div><div>NO WAITING AT ANY TIME AND NO LOADING AT ANY TIME</div><div>PEDESTRIAN ZONE</div></div><div><div>TAXI CLEARWAY</div><div>CLEARWAY</div><div>ZONE</div><div>ZONE ROAD</div></div><div><div>EXPERIMENTAL RESTRICTIONS</div></div></div>						FILE	CHIP2019CONS	
							<div><div>N</div><div>W</div><div>E</div><div>S</div></div>	MAP SCHEDULE	CR36



























<div><div>Wiltshire Council</div><div>Where everybody matters</div></div>	<div>THE COUNTY OF WILTSHIRE (CHIPPENHAM AND CHIPPENHAM WITHOUT)</div> <div>(PROHIBITION AND RESTRICTION OF WAITING, PROHIBITION OF STOPPING, TAXI RANK CLEARWAYS AND ON STREET PARKING)</div> <div>CONSOLIDATION ORDER 2019</div> <div>Crown copyright and database rights 2019 Ordnance Survey 100049050</div>						SCALE	1: 1250 @ A3	
							DATE	21/10/2019	
<div>Wiltshire Council</div> <div>County Hall, Bythesea Road,</div> <div>Trowbridge, Wiltshire.</div> <div>BA14 8JN</div>	<div>KEY</div> <div><div><div>PARKING</div><div>RESIDENT PARKING</div><div>PAY AND DISPLAY</div></div><div><div>DISABLED PARKING</div><div>DOCTOR PARKING</div><div>MOTORCYCLE PARKING</div><div>LOADING</div></div><div><div>NO WAITING</div><div>NO WAITING AND NO LOADING</div><div>NO WAITING AND NO LOADING AT ANY TIME</div><div>MULTIPLE RESTRICTIONS</div></div></div>	<div><div><div>NO WAITING AT ANY TIME</div><div>NO WAITING AT ANY TIME AND NO LOADING</div><div>NO WAITING AT ANY TIME AND NO LOADING AT ANY TIME</div><div>PEDESTRIAN ZONE</div></div><div><div>TAXI CLEARWAY</div><div>CLEARWAY</div><div>ZONE</div><div>ZONE ROAD</div></div><div><div>EXPERIMENTAL RESTRICTIONS</div></div></div>	FILE	CHIP2019CONS					
			<div><div><div>N</div><div>W</div><div>E</div><div>S</div></div><div>MAP SCHEDULE</div></div>	CR37					



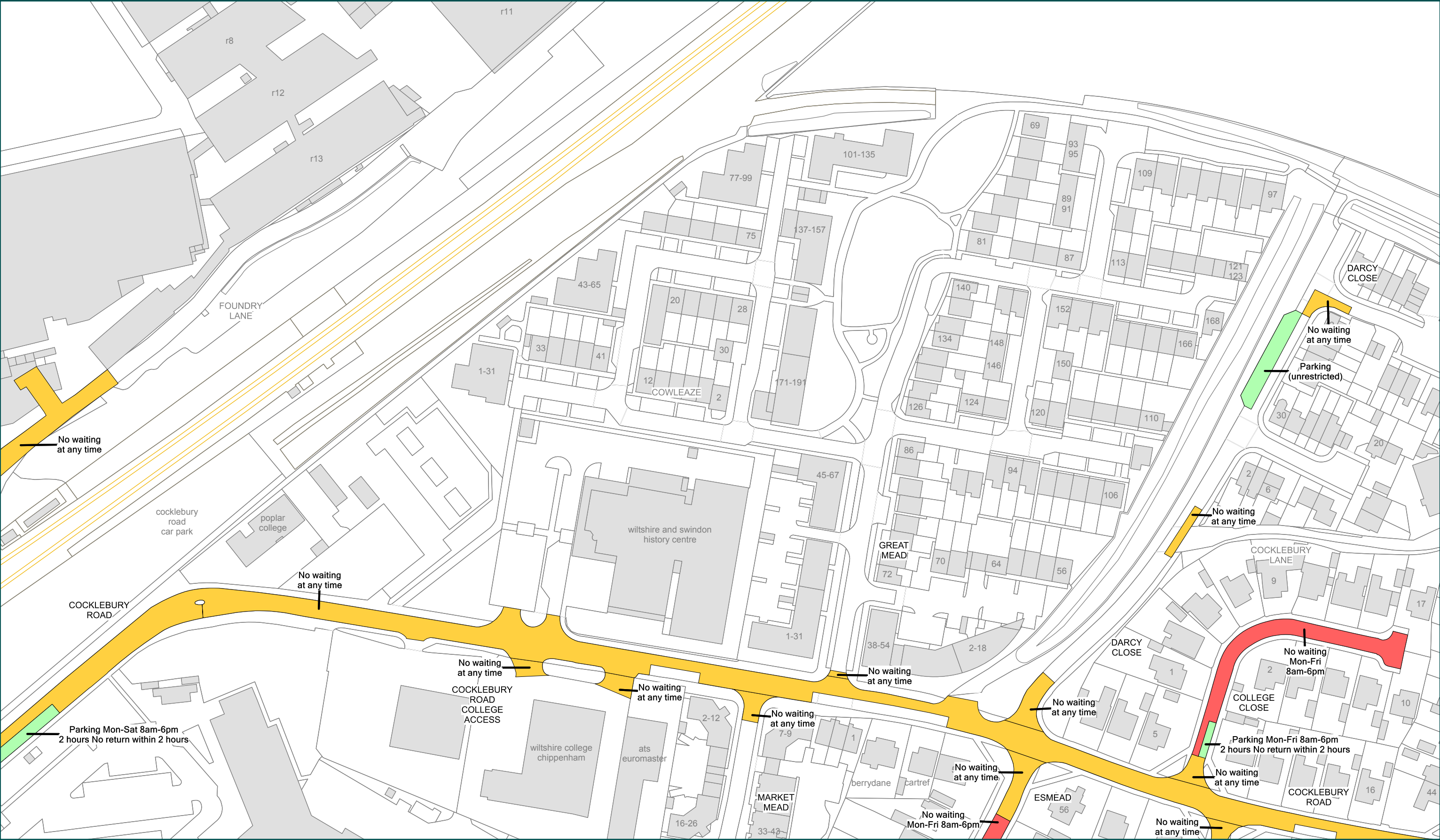
<div><div>Wiltshire Council</div><div>Where everybody matters</div></div>	<div>THE COUNTY OF WILTSHIRE (CHIPPENHAM AND CHIPPENHAM WITHOUT)</div> <div>(PROHIBITION AND RESTRICTION OF WAITING, PROHIBITION OF STOPPING, TAXI RANK CLEARWAYS AND ON STREET PARKING)</div> <div>CONSOLIDATION ORDER 2019</div> <div>Crown copyright and database rights 2019 Ordnance Survey 100049050</div>						SCALE	1: 1250 @ A3	
							DATE	21/10/2019	
<div>Wiltshire Council</div> <div>County Hall, Bythesea Road,</div> <div>Trowbridge, Wiltshire.</div> <div>BA14 8JN</div>	<div>KEY</div> <div><div><div>PARKING</div><div>RESIDENT PARKING</div><div>PAY AND DISPLAY</div></div><div><div>DISABLED PARKING</div><div>DOCTOR PARKING</div><div>MOTORCYCLE PARKING</div><div>LOADING</div></div><div><div>NO WAITING</div><div>NO WAITING AND NO LOADING</div><div>NO WAITING AND NO LOADING AT ANY TIME</div><div>MULTIPLE RESTRICTIONS</div></div><div><div>NO WAITING AT ANY TIME</div><div>NO WAITING AT ANY TIME AND NO LOADING</div><div>NO WAITING AT ANY TIME AND NO LOADING AT ANY TIME</div><div>PEDESTRIAN ZONE</div></div><div><div>TAXI CLEARWAY</div><div>CLEARWAY</div><div>ZONE</div><div>ZONE ROAD</div></div><div><div>EXPERIMENTAL RESTRICTIONS</div></div></div>						FILE	CHIP2019CONS	
							<div><div>N</div><div>W</div><div>E</div><div>S</div></div>	MAP SCHEDULE	CR38



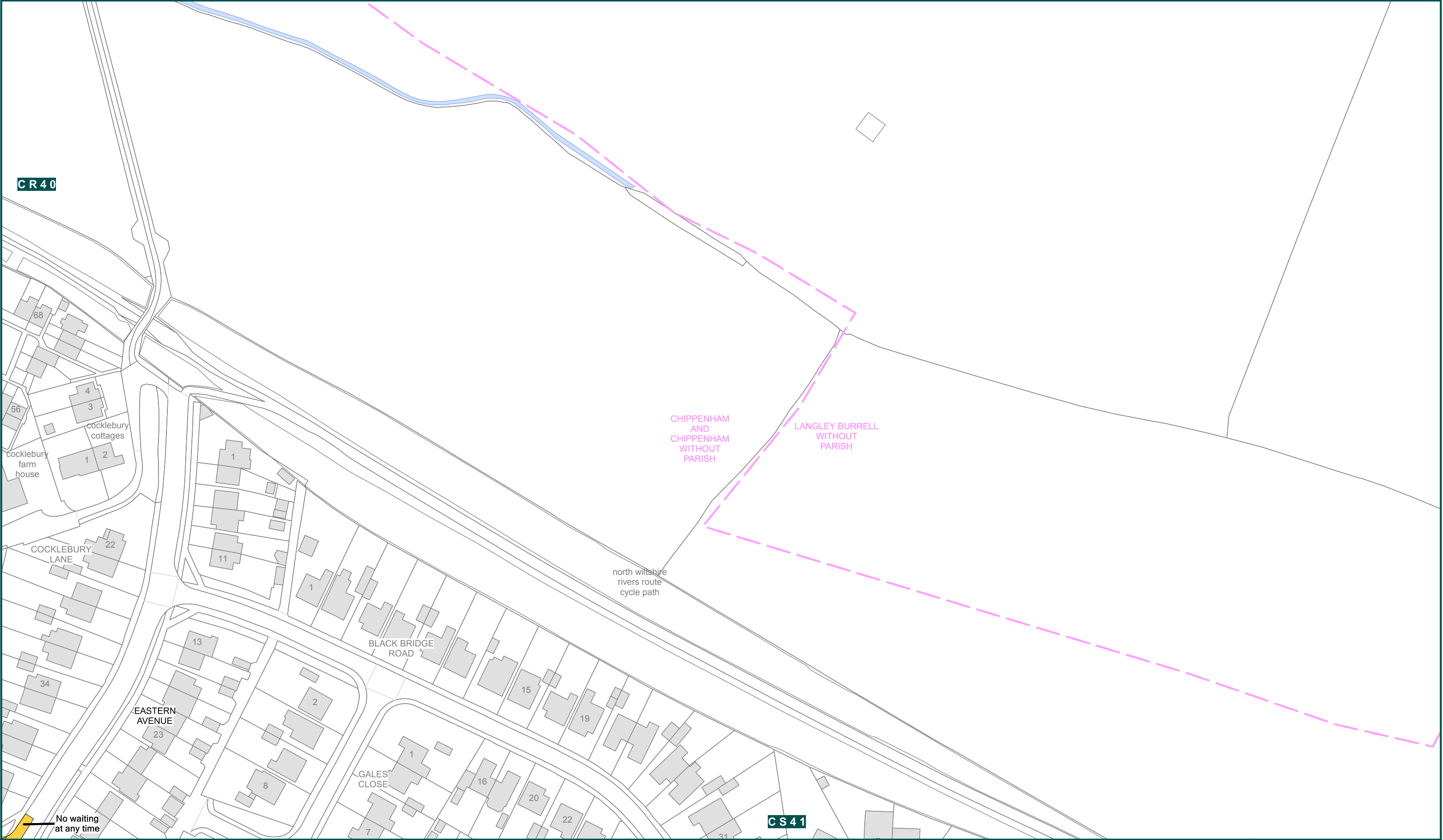


 Where everybody matters	<b>The County of Wiltshire (Chippenham and Chippenham Without)</b> <b>(Prohibition and Restriction of Waiting, Prohibition of Stopping, Clearways and On Street Parking)</b> <b>Consolidation Order 2019</b>			SCALE	1: 1250 @ A3	
				DATE	02/12/2019	
Wiltshire Council County Hall, Bythesea Road, Trowbridge, Wiltshire. BA14 8JN	Crown copyright and database rights 2019 Ordnance Survey 100049050			FILE	CHIP2019CONS	
				 W E S	MAP SCHEDULE	CR39
<b>KEY</b>		 PARKING	 DISABLED PARKING	 NO WAITING	 NO WAITING AT ANY TIME	 TAXI CLEARWAY
 RESIDENT PARKING		 DOCTOR PARKING	 MOTORCYCLE PARKING	 NO WAITING AND NO LOADING	 NO WAITING AT ANY TIME AND NO LOADING	 CLEARWAY
 PAY AND DISPLAY		 LOADING		 NO WAITING AND NO LOADING AT ANY TIME	 NO WAITING AT ANY TIME AND NO LOADING AT ANY TIME	 ZONE
				 MULTIPLE RESTRICTIONS	 PEDESTRIAN ZONE	 ZONE ROAD
						 EXPERIMENTAL RESTRICTIONS





<div><div><div><div><div></div><div>Wiltshire Council</div><div>Where everybody matters</div></div><div><div>Wiltshire Council</div><div>County Hall, Bythesea Road,</div><div>Trowbridge, Wiltshire.</div><div>BA14 8JN</div></div></div></div></div>	<div><div><div><div><div>The County of Wiltshire (Chippenham and Chippenham Without)</div><div>(Prohibition and Restriction of Waiting, Prohibition of Stopping, Clearways and On Street Parking)</div><div>Consolidation Order 2019</div></div></div><div><div>Crown copyright and database rights 2019 Ordnance Survey 100049050</div></div></div></div>						SCALE	1: 1250 @ A3		
							DATE	02/12/2019		
							FILE	CHIP2019CONS		
<div><div><div><div><div>KEY</div><div><div><div></div><div>PARKING</div></div><div><div></div><div>RESIDENT PARKING</div></div><div><div></div><div>PAY AND DISPLAY</div></div></div><div><div><div></div><div>DISABLED PARKING</div></div><div><div></div><div>DOCTOR PARKING</div></div><div><div></div><div>MOTORCYCLE PARKING</div></div><div><div></div><div>LOADING</div></div></div><div><div><div></div><div>NO WAITING</div></div><div><div></div><div>NO WAITING AND NO LOADING</div></div><div><div></div><div>NO WAITING AND NO LOADING AT ANY TIME</div></div><div><div></div><div>MULTIPLE RESTRICTIONS</div></div></div><div><div><div></div><div>NO WAITING AT ANY TIME</div></div><div><div></div><div>NO WAITING AT ANY TIME AND NO LOADING</div></div><div><div></div><div>NO WAITING AT ANY TIME AND NO LOADING AT ANY TIME</div></div><div><div></div><div>PEDESTRIAN ZONE</div></div></div><div><div><div></div><div>TAXI CLEARWAY</div></div><div><div></div><div>CLEARWAY</div></div><div><div></div><div>ZONE</div></div><div><div></div><div>ZONE ROAD</div></div></div><div><div><div></div><div>EXPERIMENTAL RESTRICTIONS</div></div></div></div></div></div></div>						<div><div><div><div>N</div><div>W</div><div>E</div><div>S</div></div></div></div>		MAP SCHEDULE	CR40	



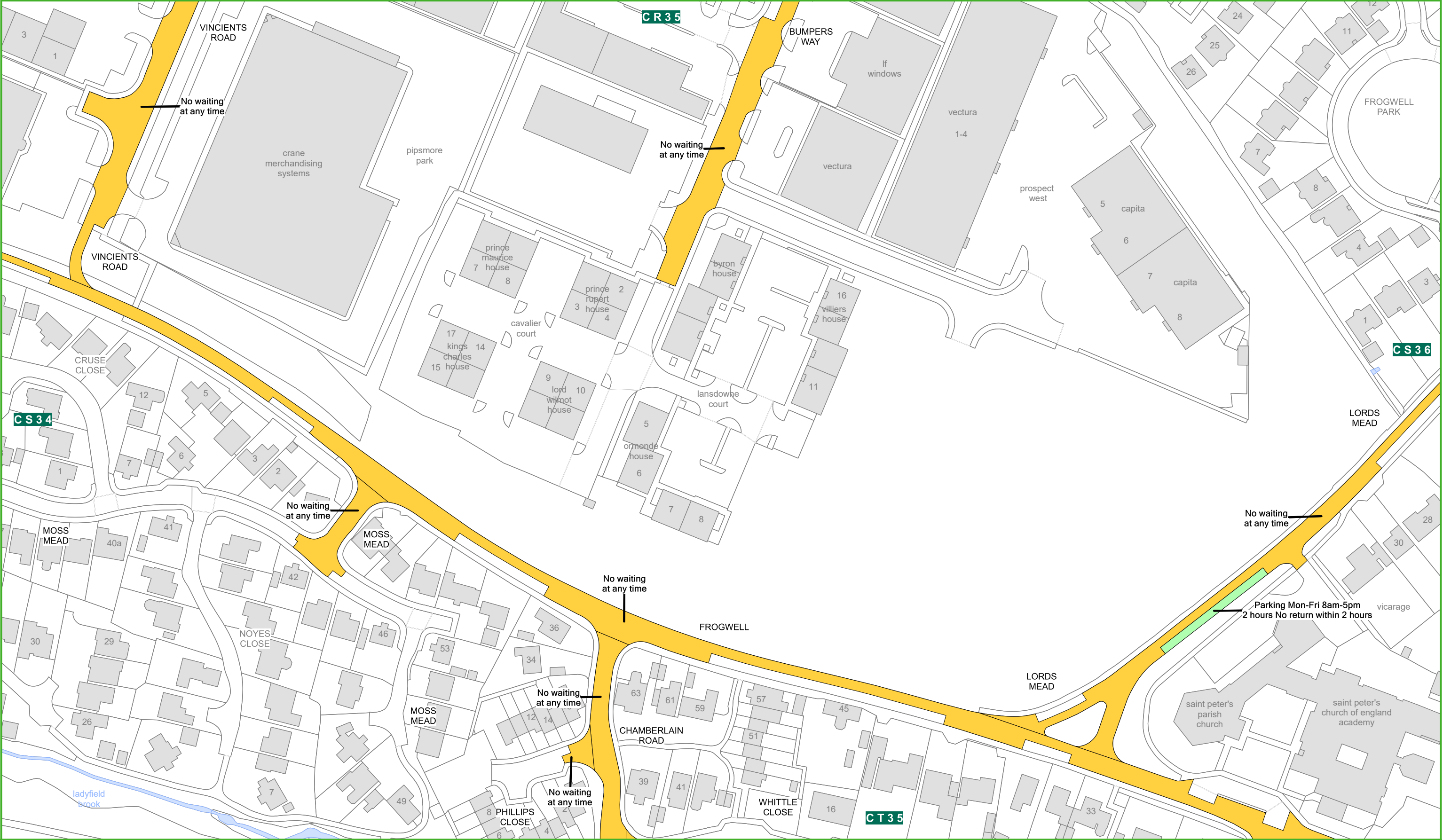
<div>Wiltshire Council</div> <div>Where everybody matters</div> <div>Wiltshire Council County Hall, Bythesea Road, Trowbridge, Wiltshire. BA14 8JN</div>	<div>THE COUNTY OF WILTSHIRE (CHIPPENHAM AND CHIPPENHAM WITHOUT) (PROHIBITION AND RESTRICTION OF WAITING, PROHIBITION OF STOPPING, TAXI RANK CLEARWAYS AND ON STREET PARKING) CONSOLIDATION ORDER 2019</div> <div>Crown copyright and database rights 2019 Ordnance Survey 100049050</div>						SCALE	1: 1250 @ A3	
							DATE	21/10/2019	
	<div>KEY</div> <div><div><div></div><div>PARKING</div></div><div><div></div><div>RESIDENT PARKING</div></div><div><div></div><div>PAY AND DISPLAY</div></div><div><div></div><div>DISABLED PARKING</div></div><div><div></div><div>DOCTOR PARKING</div></div><div><div></div><div>MOTORCYCLE PARKING</div></div><div><div></div><div>LOADING</div></div><div><div></div><div>NO WAITING</div></div><div><div></div><div>NO WAITING AND NO LOADING</div></div><div><div></div><div>NO WAITING AND NO LOADING AT ANY TIME</div></div><div><div></div><div>MULTIPLE RESTRICTIONS</div></div><div><div></div><div>NO WAITING AT ANY TIME</div></div><div><div></div><div>NO WAITING AT ANY TIME AND NO LOADING</div></div><div><div></div><div>NO WAITING AT ANY TIME AND NO LOADING AT ANY TIME</div></div><div><div></div><div>PEDESTRIAN ZONE</div></div><div><div></div><div>TAXI CLEARWAY</div></div><div><div></div><div>CLEARWAY</div></div><div><div></div><div>ZONE</div></div><div><div></div><div>ZONE ROAD</div></div><div><div></div><div>EXPERIMENTAL RESTRICTIONS</div></div></div>						FILE	CHIP2019CONS	
						<div><div>N</div><div>W</div><div>E</div><div>S</div></div>	MAP SCHEDULE	CR41	



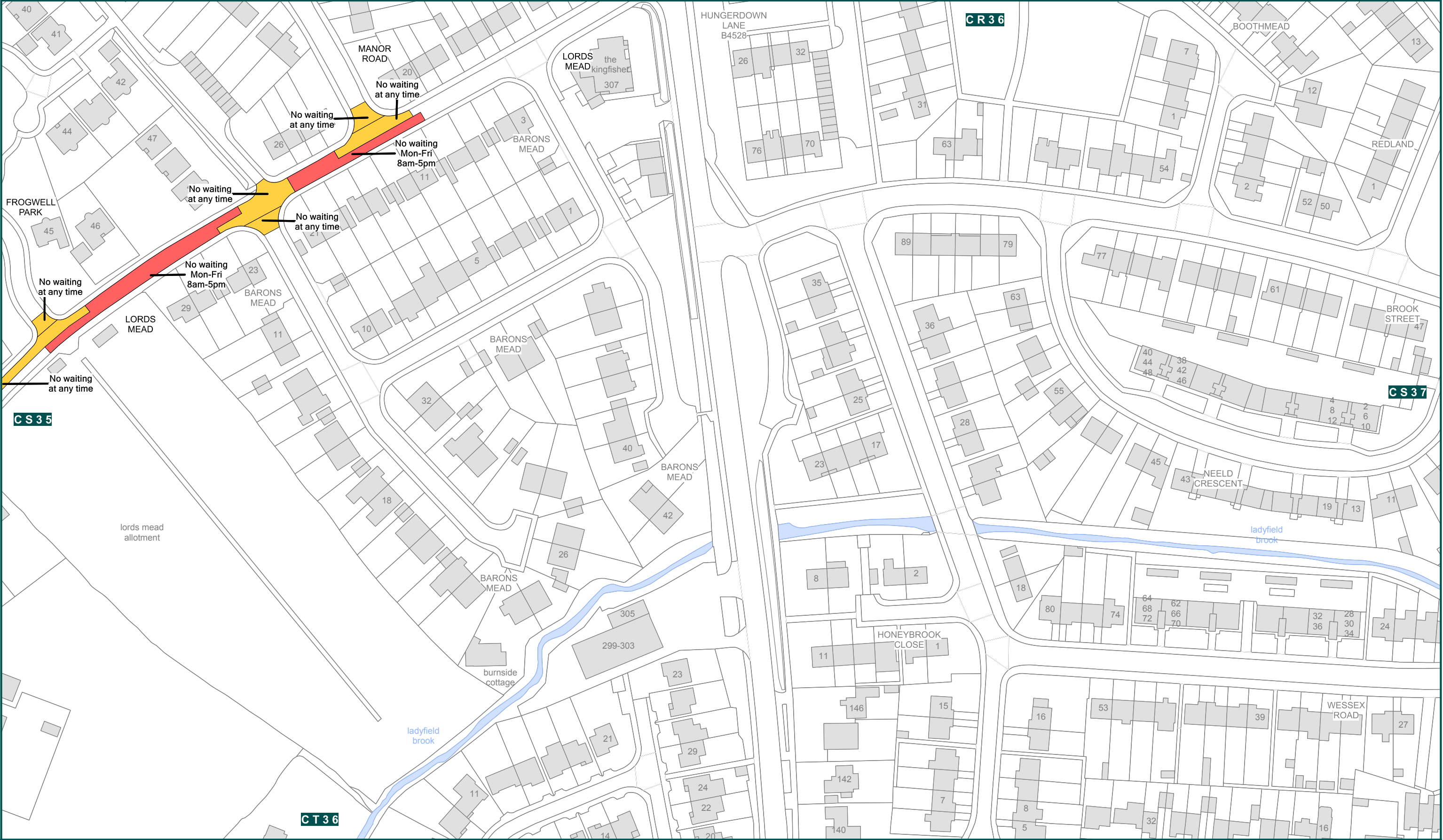


<div><div>Wiltshire Council</div><div>Where everybody matters</div></div> <div>Wiltshire Council County Hall, Bythesea Road, Trowbridge, Wiltshire. BA14 8JN</div>	<div><div>THE COUNTY OF WILTSHIRE (CHIPPENHAM AND CHIPPENHAM WITHOUT)</div><div>(PROHIBITION AND RESTRICTION OF WAITING, PROHIBITION OF STOPPING, TAXI RANK CLEARWAYS AND ON STREET PARKING)</div><div>CONSOLIDATION ORDER 2019</div><div>Crown copyright and database rights 2019 Ordnance Survey 100049050</div></div>	SCALE	1: 1250 @ A3	
		DATE	21/10/2019	
		FILE	CHIP2019CONS	
<div><div>KEY</div><div><div><div>PARKING</div><div>RESIDENT PARKING</div><div>PAY AND DISPLAY</div></div><div><div>DISABLED PARKING</div><div>DOCTOR PARKING</div><div>MOTORCYCLE PARKING</div></div><div><div>LOADING</div><div>NO WAITING</div><div>NO WAITING AND NO LOADING</div><div>NO WAITING AND NO LOADING AT ANY TIME</div><div>MULTIPLE RESTRICTIONS</div></div><div><div>NO WAITING AT ANY TIME</div><div>NO WAITING AT ANY TIME AND NO LOADING</div><div>NO WAITING AT ANY TIME AND NO LOADING AT ANY TIME</div><div>PEDESTRIAN ZONE</div></div><div><div>TAXI CLEARWAY</div><div>CLEARWAY</div><div>ZONE</div><div>ZONE ROAD</div></div><div><div>EXPERIMENTAL RESTRICTIONS</div></div></div></div>	<div><div>W</div><div>N</div><div>E</div><div>S</div></div>	MAP SCHEDULE	CS34	





<div>Wiltshire Council</div> <div>County Hall, Bythesea Road, Trowbridge, Wiltshire. BA14 8JN</div>	<div>THE COUNTY OF WILTSHIRE (CHIPPENHAM AND CHIPPENHAM WITHOUT)</div> <div>(PROHIBITION AND RESTRICTION OF WAITING, PROHIBITION OF STOPPING, TAXI RANK CLEARWAYS AND ON STREET PARKING)</div> <div>CONSOLIDATION ORDER 2019</div>						SCALE	1:1250	<div>N</div> <div>W</div> <div>E</div> <div>S</div>
	Crown copyright and database rights 2021 Ordnance Survey 100049050						DATE	12/04/2021	
	<div>KEY</div> <div><div><div>PARKING</div><div>RESIDENT PARKING</div><div>PAY AND DISPLAY</div></div><div><div>DISABLED PARKING</div><div>DOCTOR PARKING</div><div>MOTORCYCLE PARKING</div><div>LOADING</div></div><div><div>NO WAITING</div><div>NO WAITING AND NO LOADING</div><div>NO WAITING AND NO LOADING AT ANY TIME</div><div>MULTIPLE RESTRICTIONS</div></div><div><div>NO WAITING AT ANY TIME</div><div>NO WAITING AT ANY TIME AND NO LOADING</div><div>NO WAITING AT ANY TIME AND NO LOADING AT ANY TIME</div><div>PEDESTRIAN ZONE</div></div><div><div>TAXI CLEARWAY</div><div>CLEARWAY</div><div>ZONE</div><div>ZONE ROAD</div></div><div><div>EXPERIMENTAL RESTRICTIONS</div></div></div>						FILE	CHIP2019CONS	CS35
							MAP		

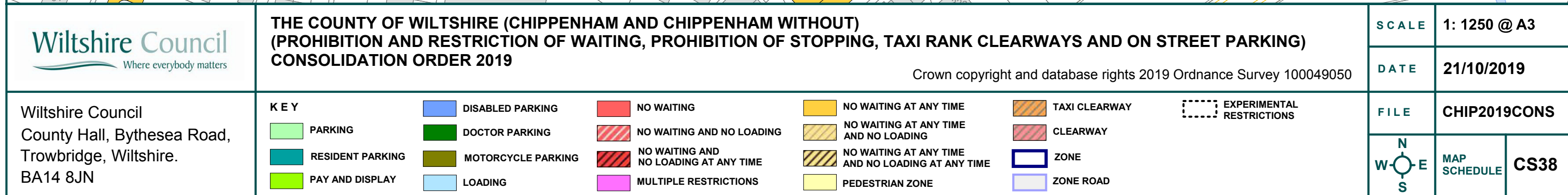


<div><div>Wiltshire Council</div><div>Where everybody matters</div></div>	<div>THE COUNTY OF WILTSHIRE (CHIPPENHAM AND CHIPPENHAM WITHOUT)</div> <div>(PROHIBITION AND RESTRICTION OF WAITING, PROHIBITION OF STOPPING, TAXI RANK CLEARWAYS AND ON STREET PARKING)</div> <div>CONSOLIDATION ORDER 2019</div>						<div>SCALE</div> <div>1: 1250 @ A3</div>	
							<div>DATE</div> <div>21/10/2019</div>	
	<div>Crown copyright and database rights 2019 Ordnance Survey 100049050</div>							
<div>Wiltshire Council</div> <div>County Hall, Bythesea Road,</div> <div>Trowbridge, Wiltshire.</div> <div>BA14 8JN</div>	<div>KEY</div> <div><div><div><div></div><div>PARKING</div></div><div><div></div><div>RESIDENT PARKING</div></div><div><div></div><div>PAY AND DISPLAY</div></div><div><div></div><div>DISABLED PARKING</div></div><div><div></div><div>DOCTOR PARKING</div></div><div><div></div><div>MOTORCYCLE PARKING</div></div><div><div></div><div>LOADING</div></div><div><div></div><div>NO WAITING</div></div><div><div></div><div>NO WAITING AND NO LOADING</div></div><div><div></div><div>NO WAITING AND NO LOADING AT ANY TIME</div></div><div><div></div><div>MULTIPLE RESTRICTIONS</div></div><div><div></div><div>NO WAITING AT ANY TIME</div></div><div><div></div><div>NO WAITING AT ANY TIME AND NO LOADING</div></div><div><div></div><div>NO WAITING AT ANY TIME AND NO LOADING AT ANY TIME</div></div><div><div></div><div>PEDESTRIAN ZONE</div></div><div><div></div><div>TAXI CLEARWAY</div></div><div><div></div><div>CLEARWAY</div></div><div><div></div><div>ZONE</div></div><div><div></div><div>ZONE ROAD</div></div><div><div></div><div>EXPERIMENTAL RESTRICTIONS</div></div></div></div>						<div>FILE</div> <div>CHIP2019CONS</div>	
							<div><div><div>N</div><div>W</div><div>E</div><div>S</div></div><div>MAP SCHEDULE</div><div>CS36</div></div>	

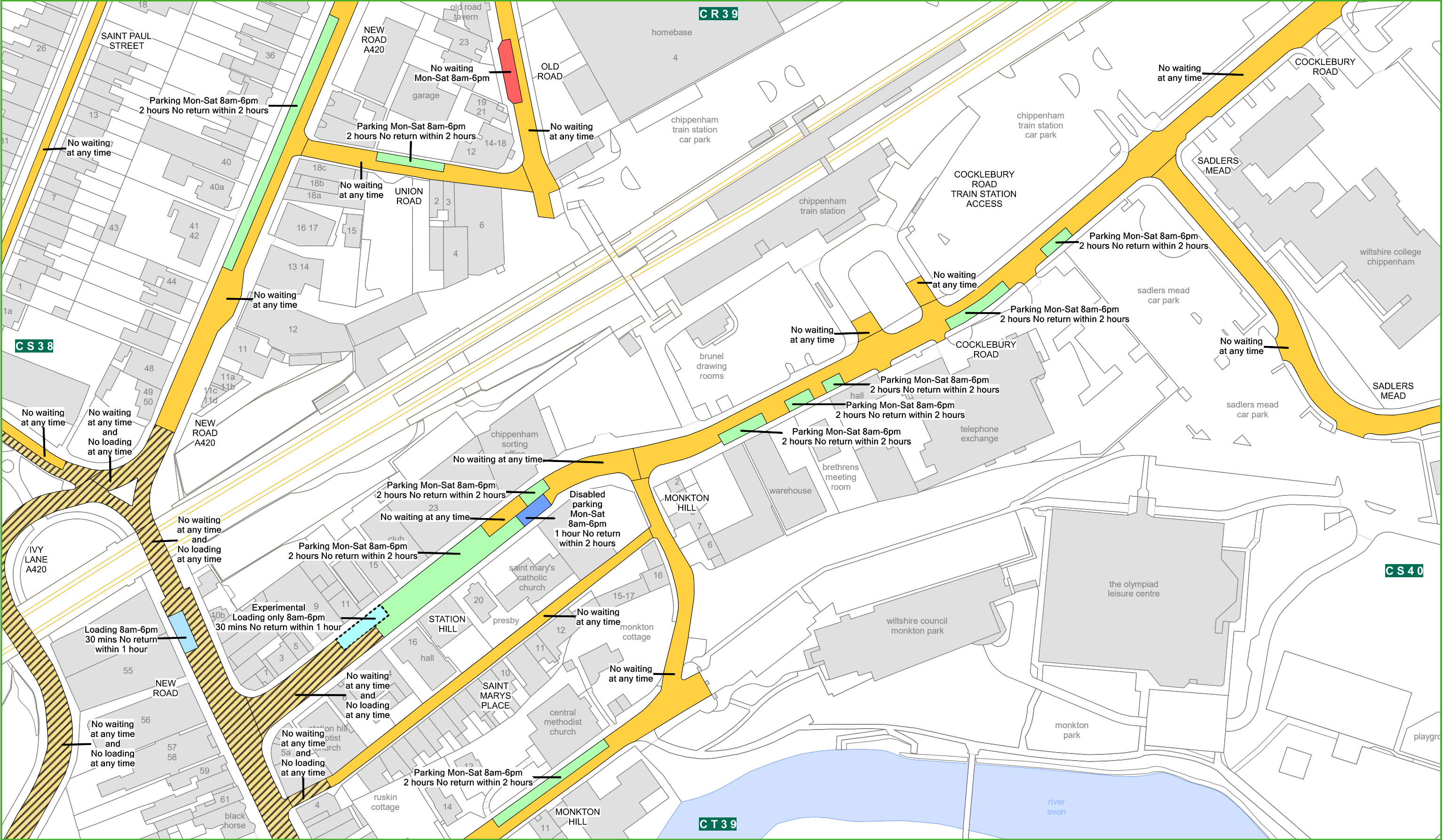












<div>Wiltshire Council</div> <div>County Hall, Bythesea Road, Trowbridge, Wiltshire. BA14 8JN</div>	<div>THE COUNTY OF WILTSHIRE (CHIPPENHAM AND CHIPPENHAM WITHOUT)</div> <div>(PROHIBITION AND RESTRICTION OF WAITING, PROHIBITION OF STOPPING, TAXI RANK CLEARWAYS AND ON STREET PARKING)</div> <div>CONSOLIDATION ORDER 2019</div>						SCALE	1:1250	<div>N</div> <div>W</div> <div>E</div> <div>S</div>
	Crown copyright and database rights 2021 Ordnance Survey 100049050						DATE	15/11/2021	
							FILE	CHIP2019CONS	
							MAP	CS39	

KEY

PARKING

RESIDENT PARKING

PAY AND DISPLAY

DISABLED PARKING

DOCTOR PARKING

MOTORCYCLE PARKING

LOADING

NO WAITING

NO WAITING AND NO LOADING

NO WAITING AND NO LOADING AT ANY TIME

MULTIPLE RESTRICTIONS

NO WAITING AT ANY TIME

NO WAITING AT ANY TIME AND NO LOADING

NO WAITING AT ANY TIME AND NO LOADING AT ANY TIME

PEDESTRIAN ZONE

TAXI CLEARWAY

CLEARWAY

ZONE

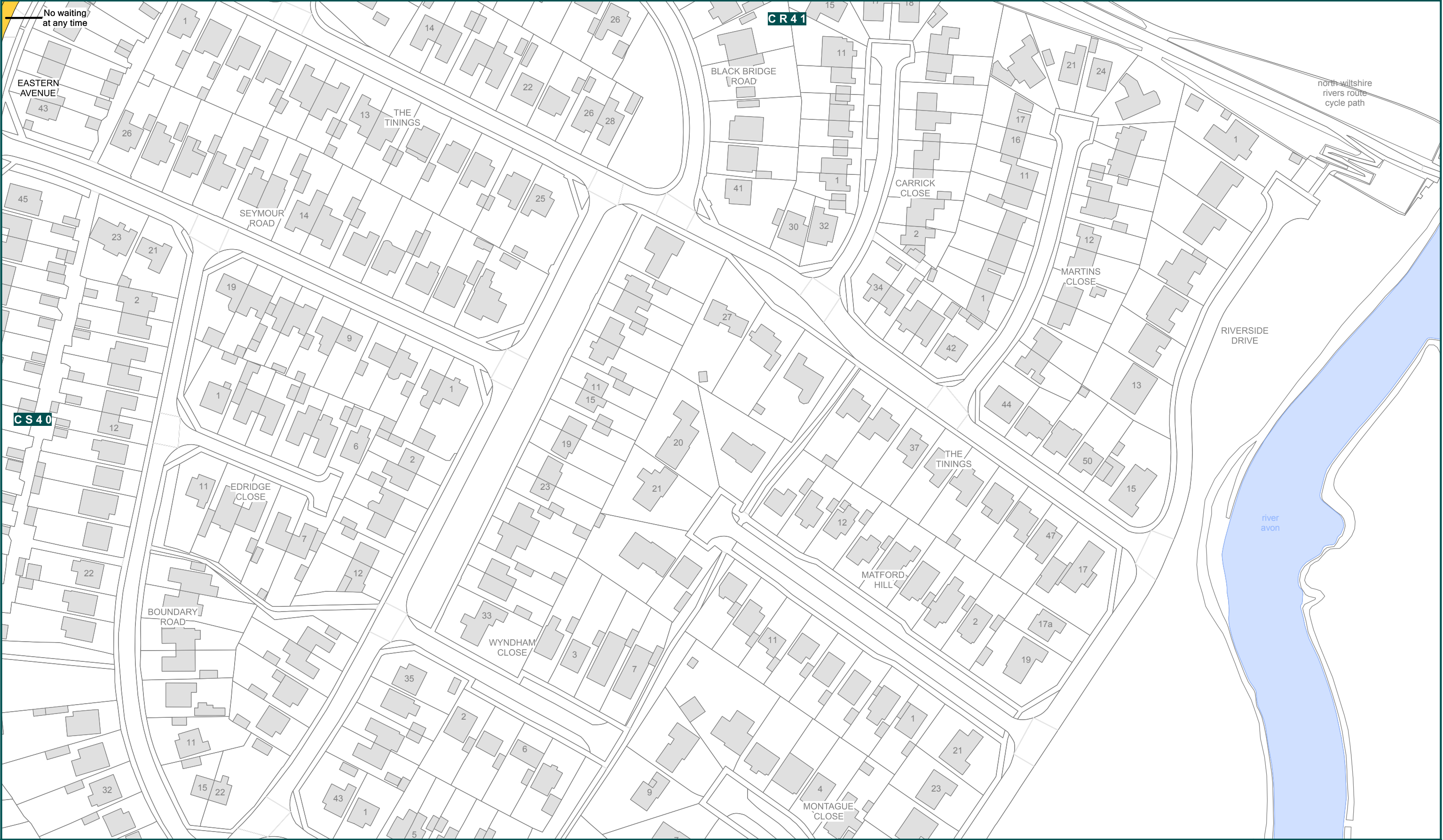
ZONE ROAD

EXPERIMENTAL RESTRICTIONS



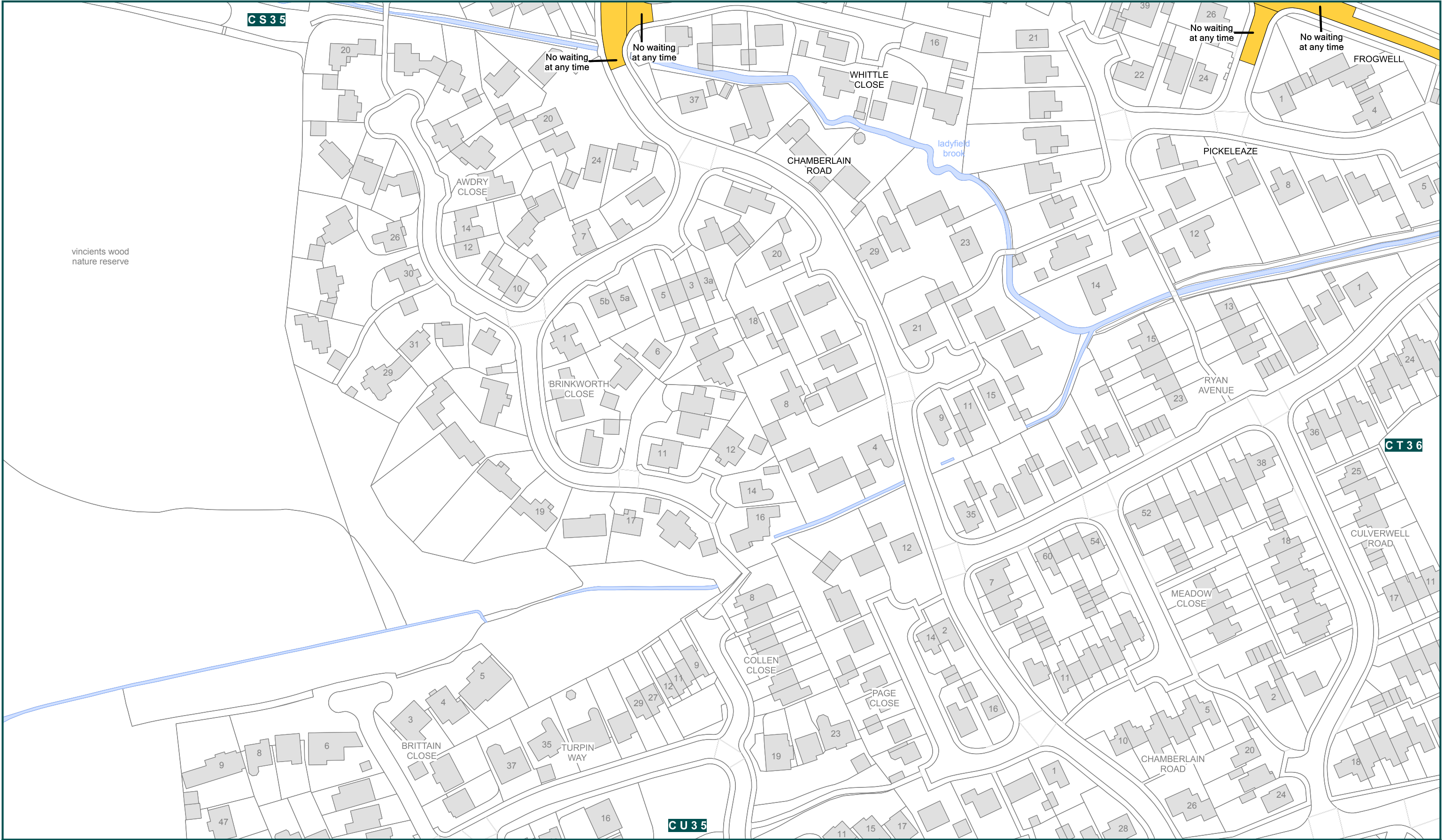






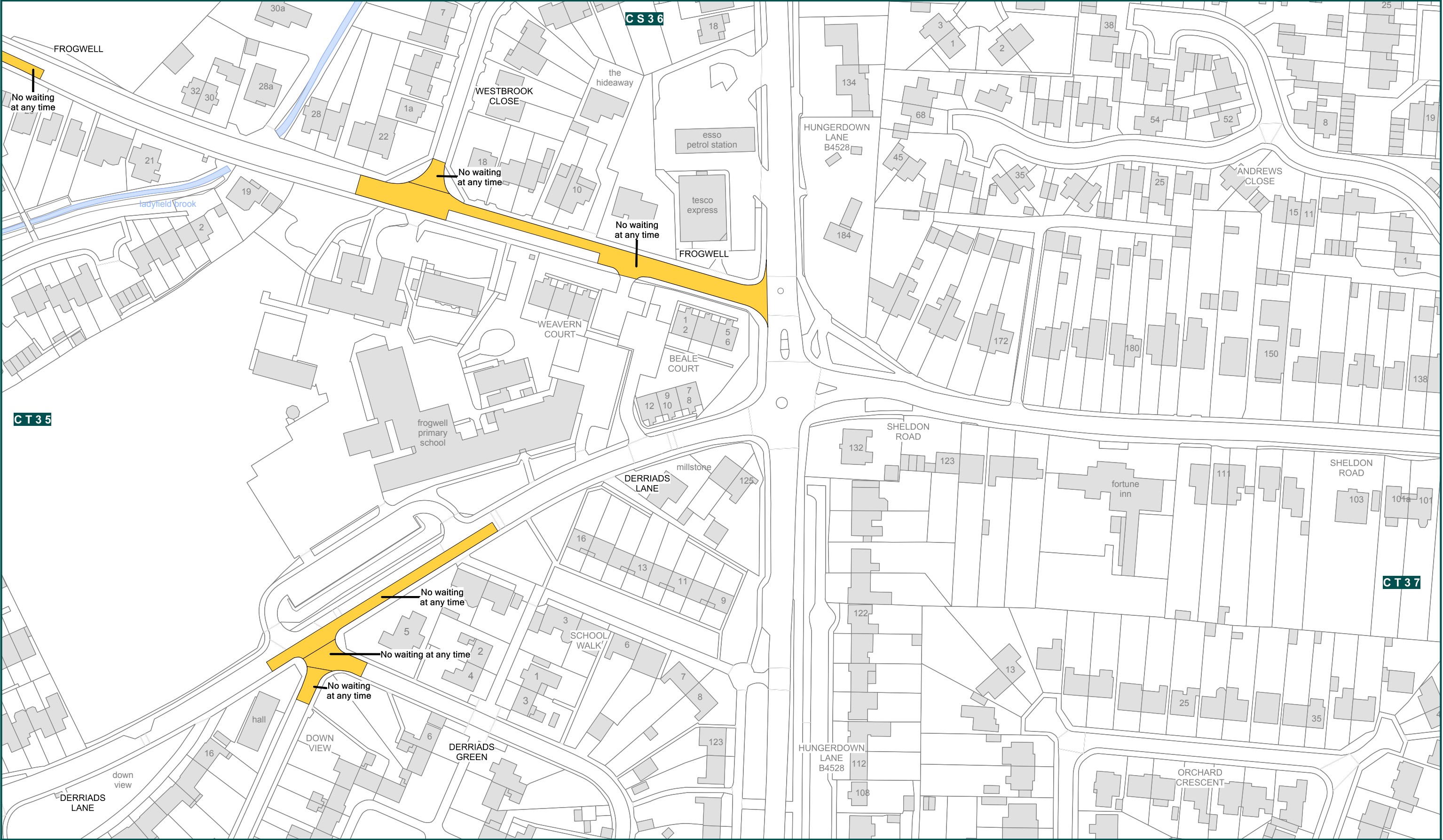
<div><div><div><div><div></div><div></div></div><div><div></div><div></div></div></div><div><div>Wiltshire Council</div><div>Where everybody matters</div></div></div></div>	<div><div><div><div><div>THE COUNTY OF WILTSHIRE (CHIPPENHAM AND CHIPPENHAM WITHOUT)</div><div>(PROHIBITION AND RESTRICTION OF WAITING, PROHIBITION OF STOPPING, TAXI RANK CLEARWAYS AND ON STREET PARKING)</div><div>CONSOLIDATION ORDER 2019</div></div></div><div>Crown copyright and database rights 2019 Ordnance Survey 100049050</div></div></div>					SCALE	1: 1250 @ A3	
						DATE	21/10/2019	
<div><div><div><div><div>Wiltshire Council</div><div>County Hall, Bythesea Road,</div><div>Trowbridge, Wiltshire.</div><div>BA14 8JN</div></div></div></div></div>	<div><div><div><div><div>KEY</div><div><div><div><div><div></div><div>PARKING</div></div><div><div></div><div>RESIDENT PARKING</div></div><div><div></div><div>PAY AND DISPLAY</div></div></div><div><div><div><div></div><div>DISABLED PARKING</div></div><div><div></div><div>DOCTOR PARKING</div></div><div><div></div><div>MOTORCYCLE PARKING</div></div><div><div></div><div>LOADING</div></div></div><div><div><div><div></div><div>NO WAITING</div></div><div><div></div><div>NO WAITING AND NO LOADING</div></div><div><div></div><div>NO WAITING AND NO LOADING AT ANY TIME</div></div><div><div></div><div>MULTIPLE RESTRICTIONS</div></div></div><div><div><div><div></div><div>NO WAITING AT ANY TIME</div></div><div><div></div><div>NO WAITING AT ANY TIME AND NO LOADING</div></div><div><div></div><div>NO WAITING AT ANY TIME AND NO LOADING AT ANY TIME</div></div><div><div></div><div>PEDESTRIAN ZONE</div></div></div><div><div><div><div></div><div>TAXI CLEARWAY</div></div><div><div></div><div>CLEARWAY</div></div><div><div></div><div>ZONE</div></div><div><div></div><div>ZONE ROAD</div></div></div><div><div><div><div></div><div>EXPERIMENTAL RESTRICTIONS</div></div></div></div></div></div></div></div></div></div></div></div></div></div>					FILE	CHIP2019CONS	
						<div><div><div><div><div>N</div><div>W</div><div>E</div><div>S</div></div></div></div></div>	MAP SCHEDULE	CS41



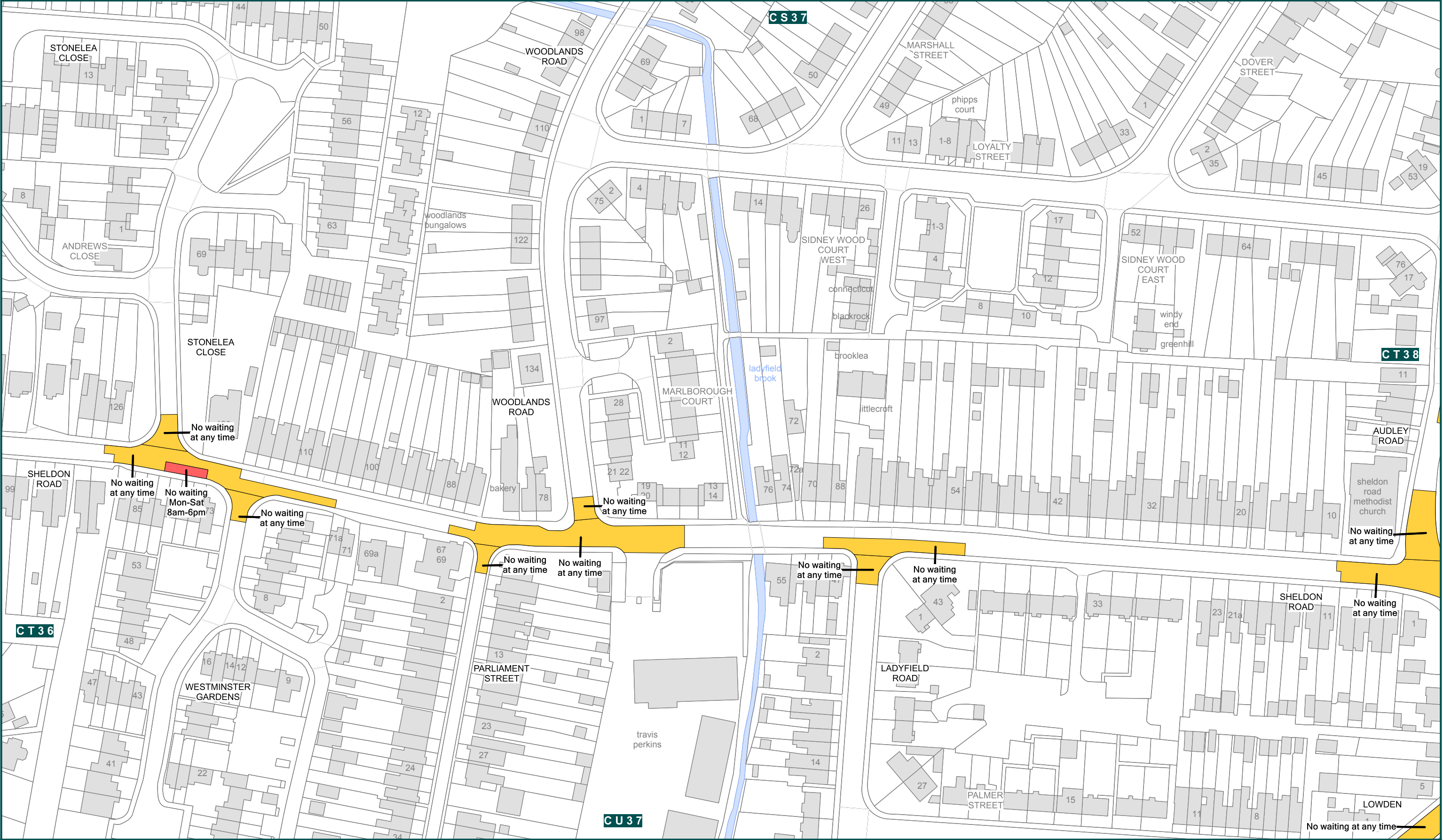


<div><div>Wiltshire Council</div><div>Where everybody matters</div></div>	<div>THE COUNTY OF WILTSHIRE (CHIPPENHAM AND CHIPPENHAM WITHOUT)</div> <div>(PROHIBITION AND RESTRICTION OF WAITING, PROHIBITION OF STOPPING, TAXI RANK CLEARWAYS AND ON STREET PARKING)</div> <div>CONSOLIDATION ORDER 2019</div> <div>Crown copyright and database rights 2019 Ordnance Survey 100049050</div>						SCALE	1: 1250 @ A3	
							DATE	21/10/2019	
<div>Wiltshire Council</div> <div>County Hall, Bythesea Road,</div> <div>Trowbridge, Wiltshire.</div> <div>BA14 8JN</div>	<div>KEY</div> <div><div><div>PARKING</div><div>RESIDENT PARKING</div><div>PAY AND DISPLAY</div></div><div><div>DISABLED PARKING</div><div>DOCTOR PARKING</div><div>MOTORCYCLE PARKING</div><div>LOADING</div></div><div><div>NO WAITING</div><div>NO WAITING AND NO LOADING</div><div>NO WAITING AND NO LOADING AT ANY TIME</div><div>MULTIPLE RESTRICTIONS</div></div><div><div>NO WAITING AT ANY TIME</div><div>NO WAITING AT ANY TIME AND NO LOADING</div><div>NO WAITING AT ANY TIME AND NO LOADING AT ANY TIME</div><div>PEDESTRIAN ZONE</div></div><div><div>TAXI CLEARWAY</div><div>CLEARWAY</div><div>ZONE</div><div>ZONE ROAD</div></div><div><div>EXPERIMENTAL RESTRICTIONS</div></div></div>						FILE	CHIP2019CONS	
							<div><div>N</div><div>W</div><div>E</div><div>S</div></div> <div>MAP SCHEDULE</div>	CT35	





<div>Wiltshire Council</div> <div>Where everybody matters</div> <div>Wiltshire Council County Hall, Bythesea Road, Trowbridge, Wiltshire. BA14 8JN</div>	<div>THE COUNTY OF WILTSHIRE (CHIPPENHAM AND CHIPPENHAM WITHOUT)</div> <div>(PROHIBITION AND RESTRICTION OF WAITING, PROHIBITION OF STOPPING, TAXI RANK CLEARWAYS AND ON STREET PARKING)</div> <div>CONSOLIDATION ORDER 2019</div> <div>Crown copyright and database rights 2019 Ordnance Survey 100049050</div>						SCALE	1: 1250 @ A3	
							DATE	21/10/2019	
	<div>KEY</div> <div><div><div>DISABLED PARKING</div><div>DOCTOR PARKING</div><div>MOTORCYCLE PARKING</div><div>LOADING</div></div><div><div>NO WAITING</div><div>NO WAITING AND NO LOADING</div><div>NO WAITING AND NO LOADING AT ANY TIME</div><div>MULTIPLE RESTRICTIONS</div></div><div><div>NO WAITING AT ANY TIME</div><div>NO WAITING AT ANY TIME AND NO LOADING</div><div>NO WAITING AT ANY TIME AND NO LOADING AT ANY TIME</div><div>PEDESTRIAN ZONE</div></div><div><div>TAXI CLEARWAY</div><div>CLEARWAY</div><div>ZONE</div><div>ZONE ROAD</div></div><div><div>EXPERIMENTAL RESTRICTIONS</div></div></div>						FILE	CHIP2019CONS	
							<div><div>N</div><div>W</div><div>E</div><div>S</div></div>	MAP SCHEDULE	CT36

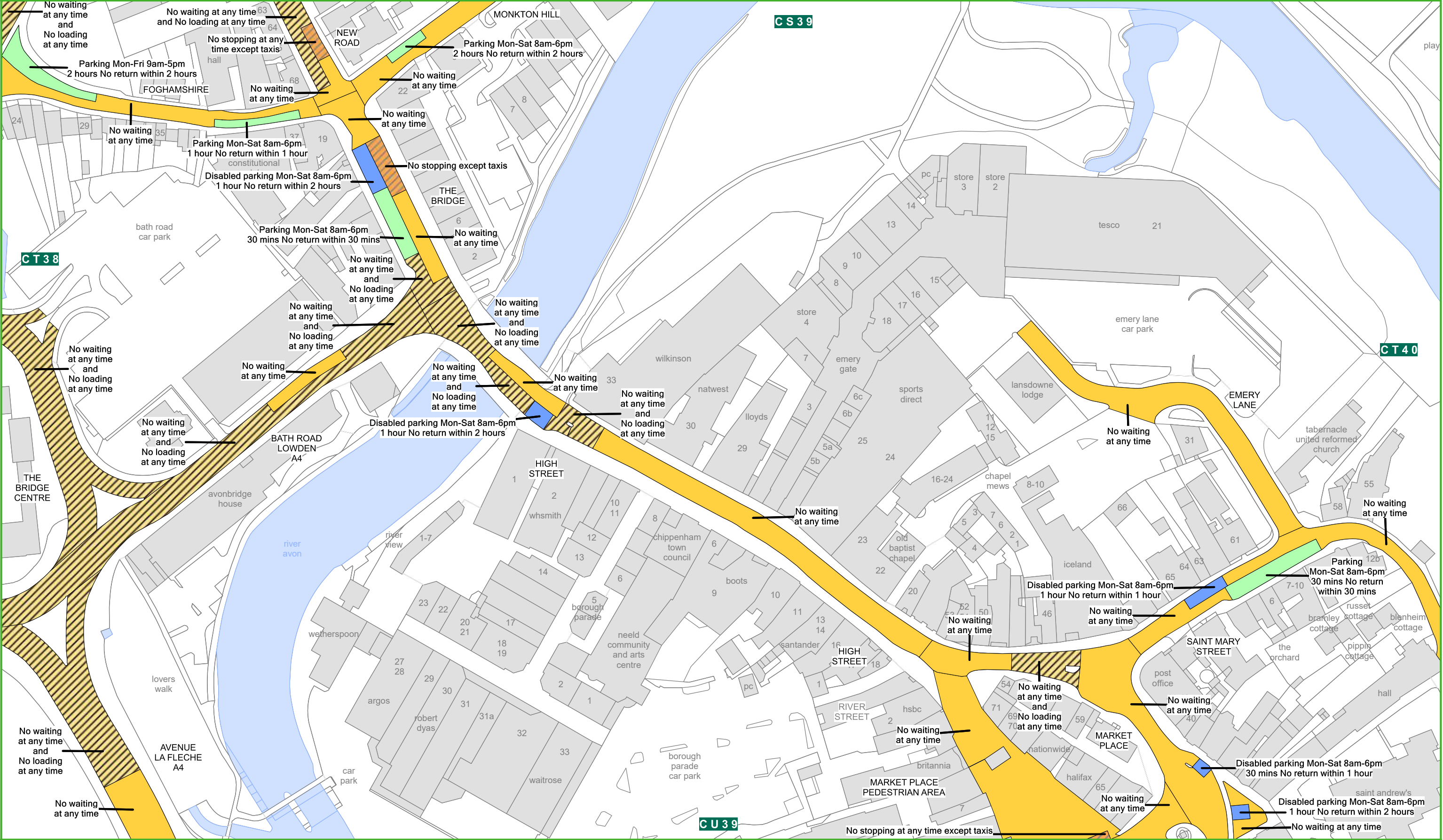


<div><div>Wiltshire Council</div><div>Where everybody matters</div></div>	<div>THE COUNTY OF WILTSHIRE (CHIPPENHAM AND CHIPPENHAM WITHOUT)</div> <div>(PROHIBITION AND RESTRICTION OF WAITING, PROHIBITION OF STOPPING, TAXI RANK CLEARWAYS AND ON STREET PARKING)</div> <div>CONSOLIDATION ORDER 2019</div>						<div>SCALE</div> <div>1: 1250 @ A3</div>	
	<div>Crown copyright and database rights 2019 Ordnance Survey 100049050</div>						<div>DATE</div> <div>21/10/2019</div>	
<div>Wiltshire Council</div> <div>County Hall, Bythesea Road,</div> <div>Trowbridge, Wiltshire.</div> <div>BA14 8JN</div>	<div>KEY</div> <div><div><div>PARKING</div><div>RESIDENT PARKING</div><div>PAY AND DISPLAY</div></div><div><div>DISABLED PARKING</div><div>DOCTOR PARKING</div><div>MOTORCYCLE PARKING</div><div>LOADING</div></div><div><div>NO WAITING</div><div>NO WAITING AND NO LOADING</div><div>NO WAITING AND NO LOADING AT ANY TIME</div><div>MULTIPLE RESTRICTIONS</div></div><div><div>NO WAITING AT ANY TIME</div><div>NO WAITING AT ANY TIME AND NO LOADING</div><div>NO WAITING AT ANY TIME AND NO LOADING AT ANY TIME</div><div>PEDESTRIAN ZONE</div></div><div><div>TAXI CLEARWAY</div><div>CLEARWAY</div><div>ZONE</div><div>ZONE ROAD</div></div><div><div>EXPERIMENTAL RESTRICTIONS</div></div></div>						<div>FILE</div> <div>CHIP2019CONS</div>	
							<div><div>N</div><div>W</div><div>E</div><div>S</div></div>	<div>MAP SCHEDULE</div> <div>CT37</div>



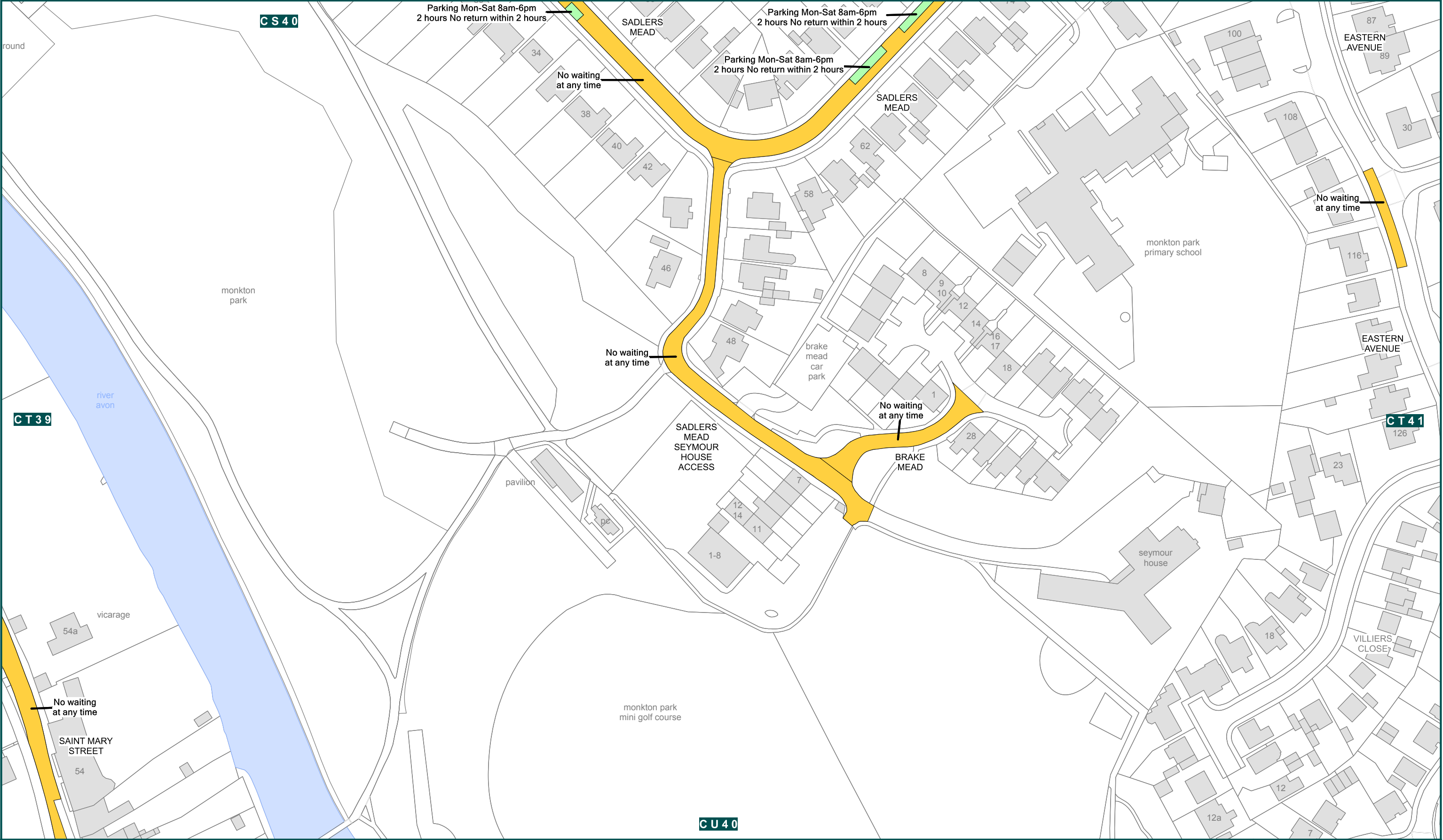






<div>Wiltshire Council</div> <div>County Hall, Bythesea Road, Trowbridge, Wiltshire. BA14 8JN</div>	<div>THE COUNTY OF WILTSHIRE (CHIPPENHAM AND CHIPPENHAM WITHOUT) (PROHIBITION AND RESTRICTION OF WAITING, PROHIBITION OF STOPPING, TAXI RANK CLEARWAYS AND ON STREET PARKING) CONSOLIDATION ORDER 2019</div> <div>Crown copyright and database rights 2021 Ordnance Survey 100049050</div>						SCALE	1:1250	<div>N W E S</div>
							DATE	17/05/2021	
							FILE	CHIP2019CONS	
KEY		<div>DISABLED PARKING</div>	<div>NO WAITING</div>	<div>NO WAITING AT ANY TIME</div>	<div>TAXI CLEARWAY</div>	<div>EXPERIMENTAL RESTRICTIONS</div>	MAP	CT39	
<div>PARKING</div>	<div>DOCTOR PARKING</div>	<div>NO WAITING AND NO LOADING</div>	<div>NO WAITING AT ANY TIME AND NO LOADING</div>	<div>CLEARWAY</div>					
<div>RESIDENT PARKING</div>	<div>MOTORCYCLE PARKING</div>	<div>NO WAITING AND NO LOADING AT ANY TIME</div>	<div>NO WAITING AT ANY TIME AND NO LOADING AT ANY TIME</div>	<div>ZONE</div>					
<div>PAY AND DISPLAY</div>	<div>LOADING</div>	<div>MULTIPLE RESTRICTIONS</div>	<div>PEDESTRIAN ZONE</div>	<div>ZONE ROAD</div>					

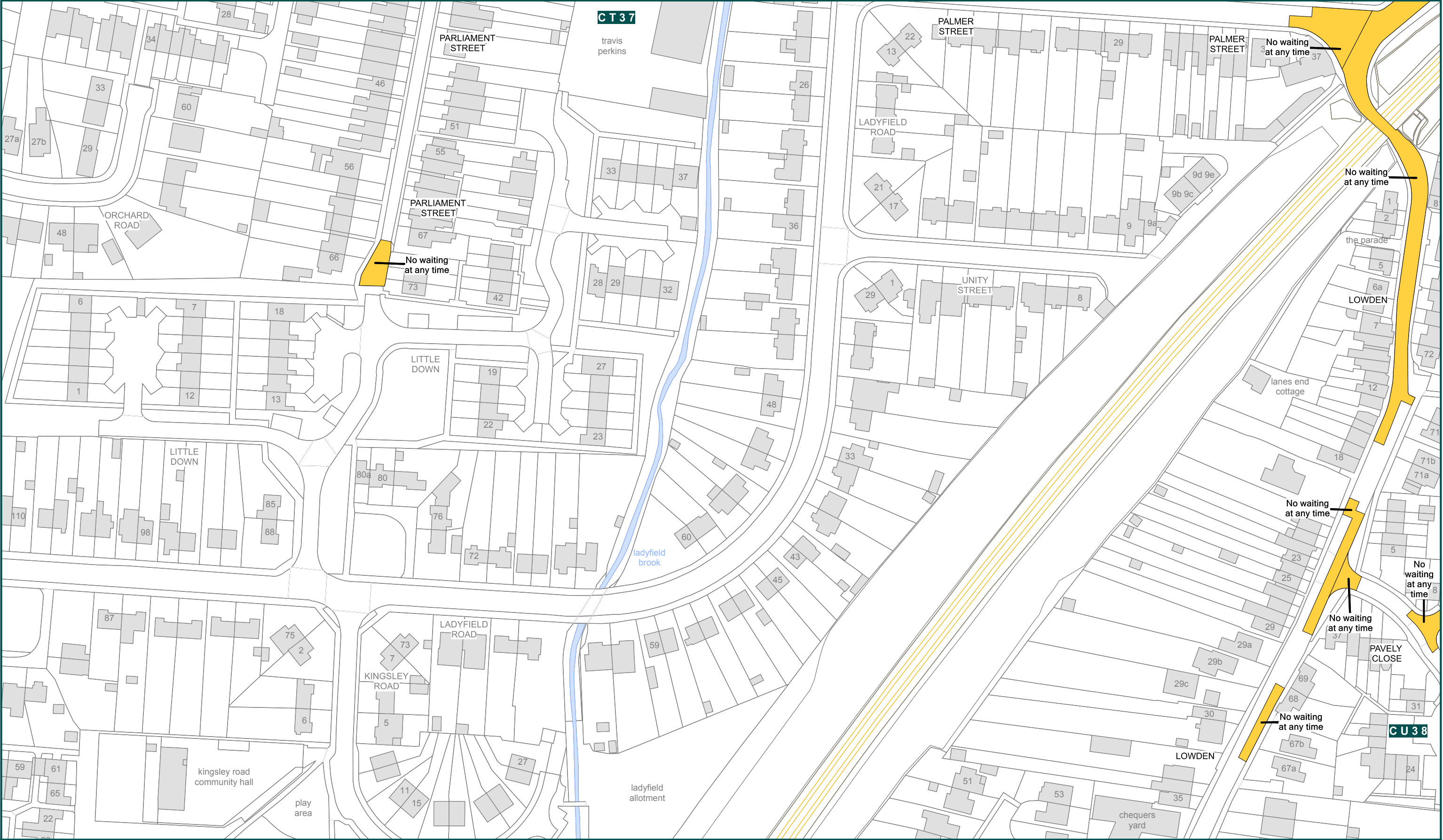




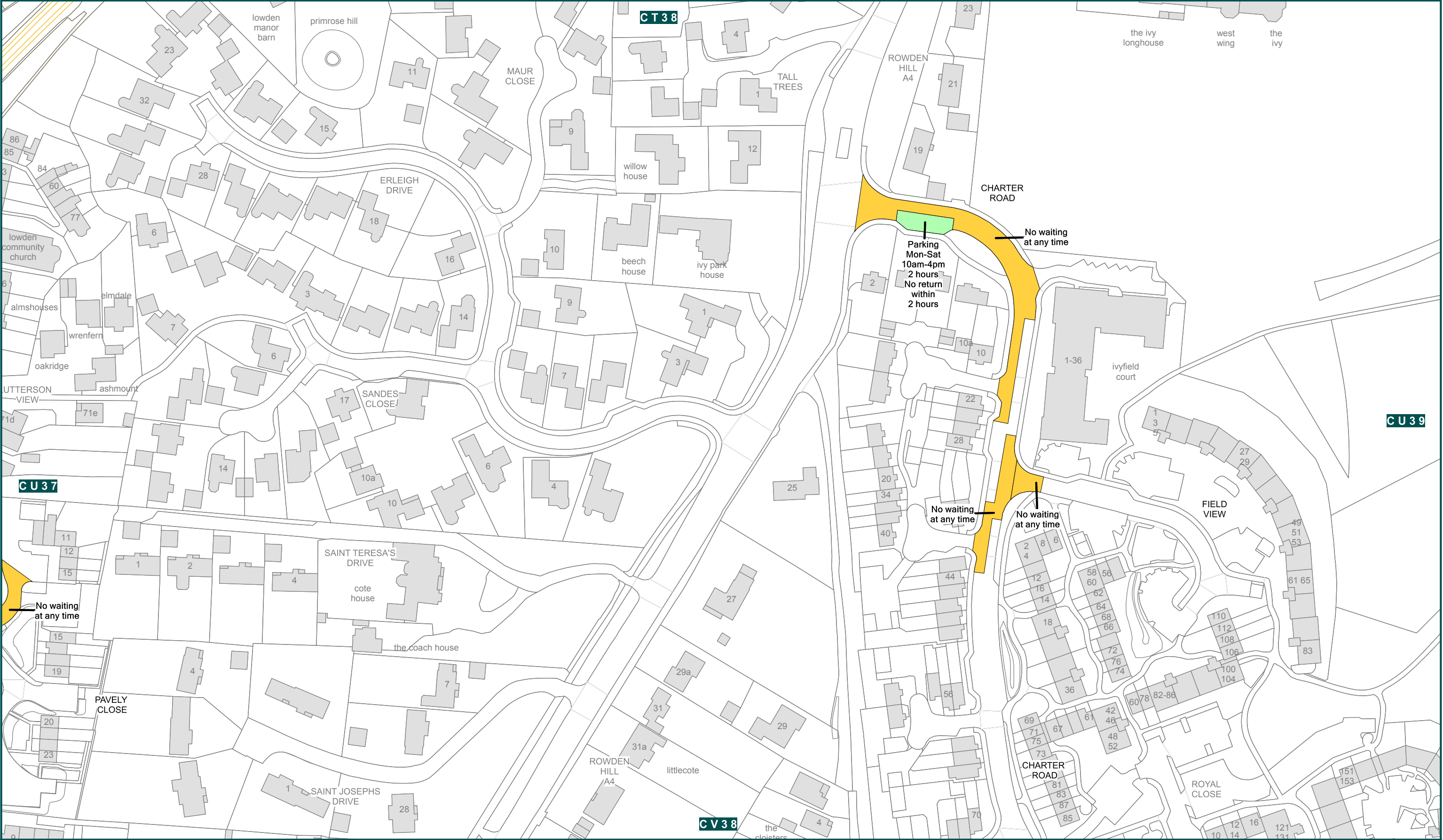
<div><div>Wiltshire Council</div><div>Where everybody matters</div></div>	<div>THE COUNTY OF WILTSHIRE (CHIPPENHAM AND CHIPPENHAM WITHOUT)</div> <div>(PROHIBITION AND RESTRICTION OF WAITING, PROHIBITION OF STOPPING, TAXI RANK CLEARWAYS AND ON STREET PARKING)</div> <div>CONSOLIDATION ORDER 2019</div>						<div>SCALE</div> <div>1: 1250 @ A3</div>	
	<div>Crown copyright and database rights 2019 Ordnance Survey 100049050</div>						<div>DATE</div> <div>21/10/2019</div>	
	<div>Wiltshire Council</div> <div>County Hall, Bythesea Road,</div> <div>Trowbridge, Wiltshire.</div> <div>BA14 8JN</div>						<div>FILE</div> <div>CHIP2019CONS</div>	
<div><div>N</div><div>W</div><div>E</div><div>S</div></div> <div>MAP SCHEDULE</div> <div>CT40</div>								
<div>KEY</div> <div><div><div><div></div><div>PARKING</div></div><div><div></div><div>RESIDENT PARKING</div></div><div><div></div><div>PAY AND DISPLAY</div></div></div><div><div><div></div><div>DISABLED PARKING</div></div><div><div></div><div>DOCTOR PARKING</div></div><div><div></div><div>MOTORCYCLE PARKING</div></div><div><div></div><div>LOADING</div></div></div><div><div><div></div><div>NO WAITING</div></div><div><div></div><div>NO WAITING AND NO LOADING</div></div><div><div></div><div>NO WAITING AND NO LOADING AT ANY TIME</div></div><div><div></div><div>MULTIPLE RESTRICTIONS</div></div></div><div><div><div></div><div>NO WAITING AT ANY TIME</div></div><div><div></div><div>NO WAITING AT ANY TIME AND NO LOADING</div></div><div><div></div><div>NO WAITING AT ANY TIME AND NO LOADING AT ANY TIME</div></div><div><div></div><div>PEDESTRIAN ZONE</div></div></div><div><div><div></div><div>TAXI CLEARWAY</div></div><div><div></div><div>CLEARWAY</div></div><div><div></div><div>ZONE</div></div><div><div></div><div>ZONE ROAD</div></div></div><div><div></div><div>EXPERIMENTAL RESTRICTIONS</div></div></div>								





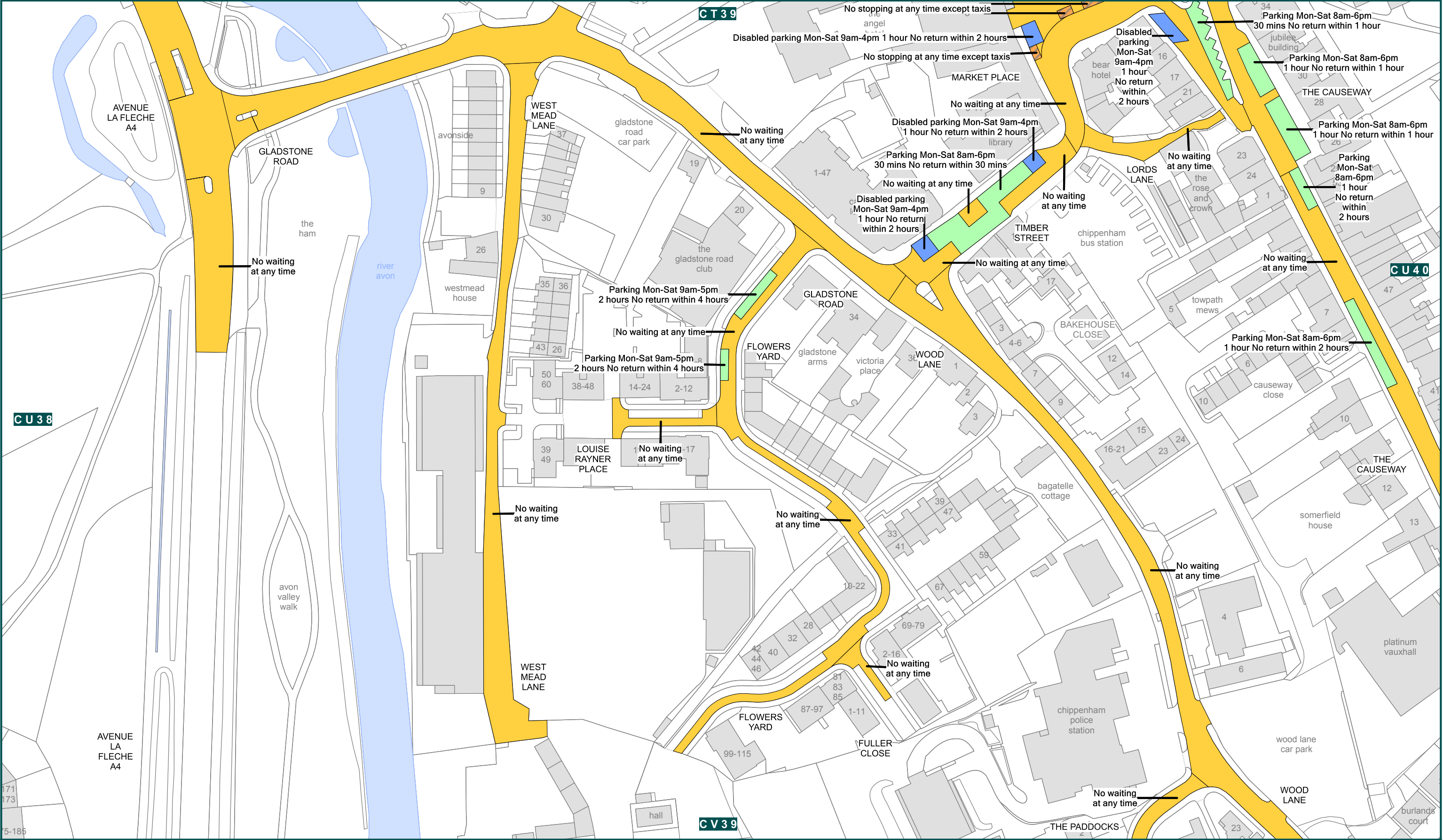


<div><div>Wiltshire Council</div><div>Where everybody matters</div></div>	<div>THE COUNTY OF WILTSHIRE (CHIPPENHAM AND CHIPPENHAM WITHOUT)</div> <div>(PROHIBITION AND RESTRICTION OF WAITING, PROHIBITION OF STOPPING, TAXI RANK CLEARWAYS AND ON STREET PARKING)</div> <div>CONSOLIDATION ORDER 2019</div> <div>Crown copyright and database rights 2019 Ordnance Survey 100049050</div>						SCALE	1: 1250 @ A3	
							DATE	21/10/2019	
<div>Wiltshire Council</div> <div>County Hall, Bythesea Road,</div> <div>Trowbridge, Wiltshire.</div> <div>BA14 8JN</div>	<div>KEY</div> <div><div><div>PARKING</div><div>RESIDENT PARKING</div><div>PAY AND DISPLAY</div></div><div><div>DISABLED PARKING</div><div>DOCTOR PARKING</div><div>MOTORCYCLE PARKING</div><div>LOADING</div></div><div><div>NO WAITING</div><div>NO WAITING AND NO LOADING</div><div>NO WAITING AND NO LOADING AT ANY TIME</div><div>MULTIPLE RESTRICTIONS</div></div><div><div>NO WAITING AT ANY TIME</div><div>NO WAITING AT ANY TIME AND NO LOADING</div><div>NO WAITING AT ANY TIME AND NO LOADING AT ANY TIME</div><div>PEDESTRIAN ZONE</div></div><div><div>TAXI CLEARWAY</div><div>CLEARWAY</div><div>ZONE</div><div>ZONE ROAD</div></div><div><div>EXPERIMENTAL RESTRICTIONS</div></div></div>						FILE	CHIP2019CONS	
							<div><div>N</div><div>W</div><div>E</div><div>S</div></div>	MAP SCHEDULE	CU37



<div><div>Wiltshire Council</div><div>Where everybody matters</div></div> <div>Wiltshire Council County Hall, Bythesea Road, Trowbridge, Wiltshire. BA14 8JN</div>	<div><div>THE COUNTY OF WILTSHIRE (CHIPPENHAM AND CHIPPENHAM WITHOUT) (PROHIBITION AND RESTRICTION OF WAITING, PROHIBITION OF STOPPING, TAXI RANK CLEARWAYS AND ON STREET PARKING) CONSOLIDATION ORDER 2019</div><div>Crown copyright and database rights 2019 Ordnance Survey 100049050</div></div>	<div><div>SCALE</div><div>1: 1250 @ A3</div></div>
		<div><div>DATE</div><div>21/10/2019</div></div>
	<div><div>KEY</div><div><div><div>PARKING</div><div>RESIDENT PARKING</div><div>PAY AND DISPLAY</div></div><div><div>DISABLED PARKING</div><div>DOCTOR PARKING</div><div>MOTORCYCLE PARKING</div><div>LOADING</div></div><div><div>NO WAITING</div><div>NO WAITING AND NO LOADING</div><div>NO WAITING AND NO LOADING AT ANY TIME</div><div>MULTIPLE RESTRICTIONS</div></div><div><div>NO WAITING AT ANY TIME</div><div>NO WAITING AT ANY TIME AND NO LOADING</div><div>NO WAITING AT ANY TIME AND NO LOADING AT ANY TIME</div><div>PEDESTRIAN ZONE</div></div><div><div>TAXI CLEARWAY</div><div>CLEARWAY</div><div>ZONE</div><div>ZONE ROAD</div></div><div><div>EXPERIMENTAL RESTRICTIONS</div></div></div></div>	<div><div>FILE</div><div>CHIP2019CONS</div></div> <div><div><div><div>N</div><div>W</div><div>E</div><div>S</div></div><div>MAP SCHEDULE</div><div>CU38</div></div></div>

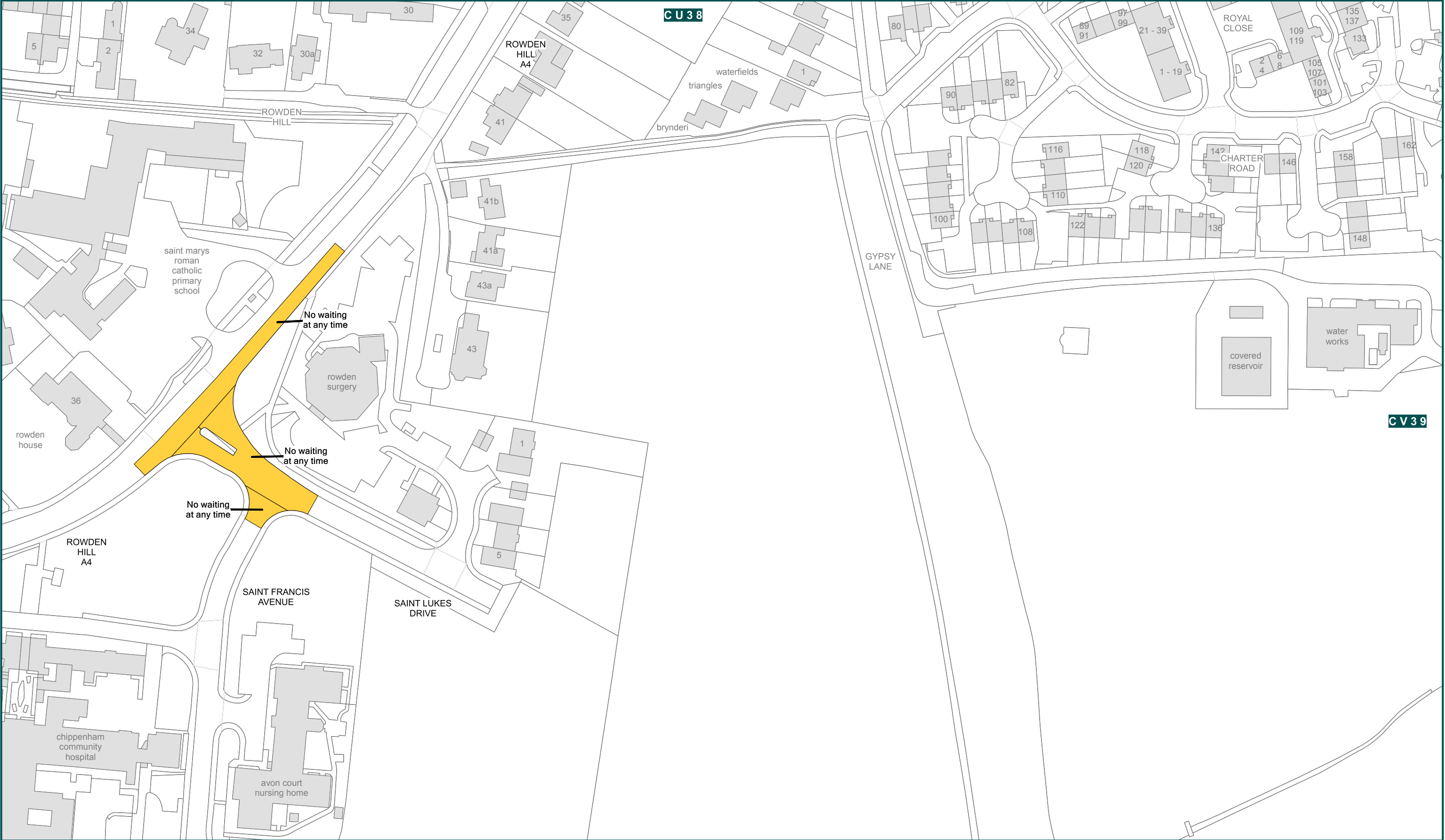




<div>Wiltshire Council</div> <div>Where everybody matters</div> <div>Wiltshire Council</div> <div>County Hall, Bythesea Road,</div> <div>Trowbridge, Wiltshire.</div> <div>BA14 8JN</div>	<div>THE COUNTY OF WILTSHIRE (CHIPPENHAM AND CHIPPENHAM WITHOUT)</div> <div>(PROHIBITION AND RESTRICTION OF WAITING, PROHIBITION OF STOPPING, TAXI RANK CLEARWAYS AND ON STREET PARKING)</div> <div>CONSOLIDATION ORDER 2019</div> <div>Crown copyright and database rights 2019 Ordnance Survey 100049050</div>	SCALE1: 1250 @ A3	
		DATE21/10/2019	
		FILECHIP2019CONS	
	<div>KEY</div> <div><div><div>PARKING</div><div>RESIDENT PARKING</div><div>PAY AND DISPLAY</div></div><div><div>DISABLED PARKING</div><div>DOCTOR PARKING</div><div>MOTORCYCLE PARKING</div><div>LOADING</div></div><div><div>NO WAITING</div><div>NO WAITING AND NO LOADING</div><div>NO WAITING AND NO LOADING AT ANY TIME</div><div>MULTIPLE RESTRICTIONS</div></div><div><div>NO WAITING AT ANY TIME</div><div>NO WAITING AT ANY TIME AND NO LOADING</div><div>NO WAITING AT ANY TIME AND NO LOADING AT ANY TIME</div><div>PEDESTRIAN ZONE</div></div><div><div>TAXI CLEARWAY</div><div>CLEARWAY</div><div>ZONE</div><div>ZONE ROAD</div></div><div><div>EXPERIMENTAL RESTRICTIONS</div></div></div>	<div>N</div> <div>W</div> <div>E</div> <div>S</div> <div>MAP SCHEDULE</div> <div>CU39</div>	

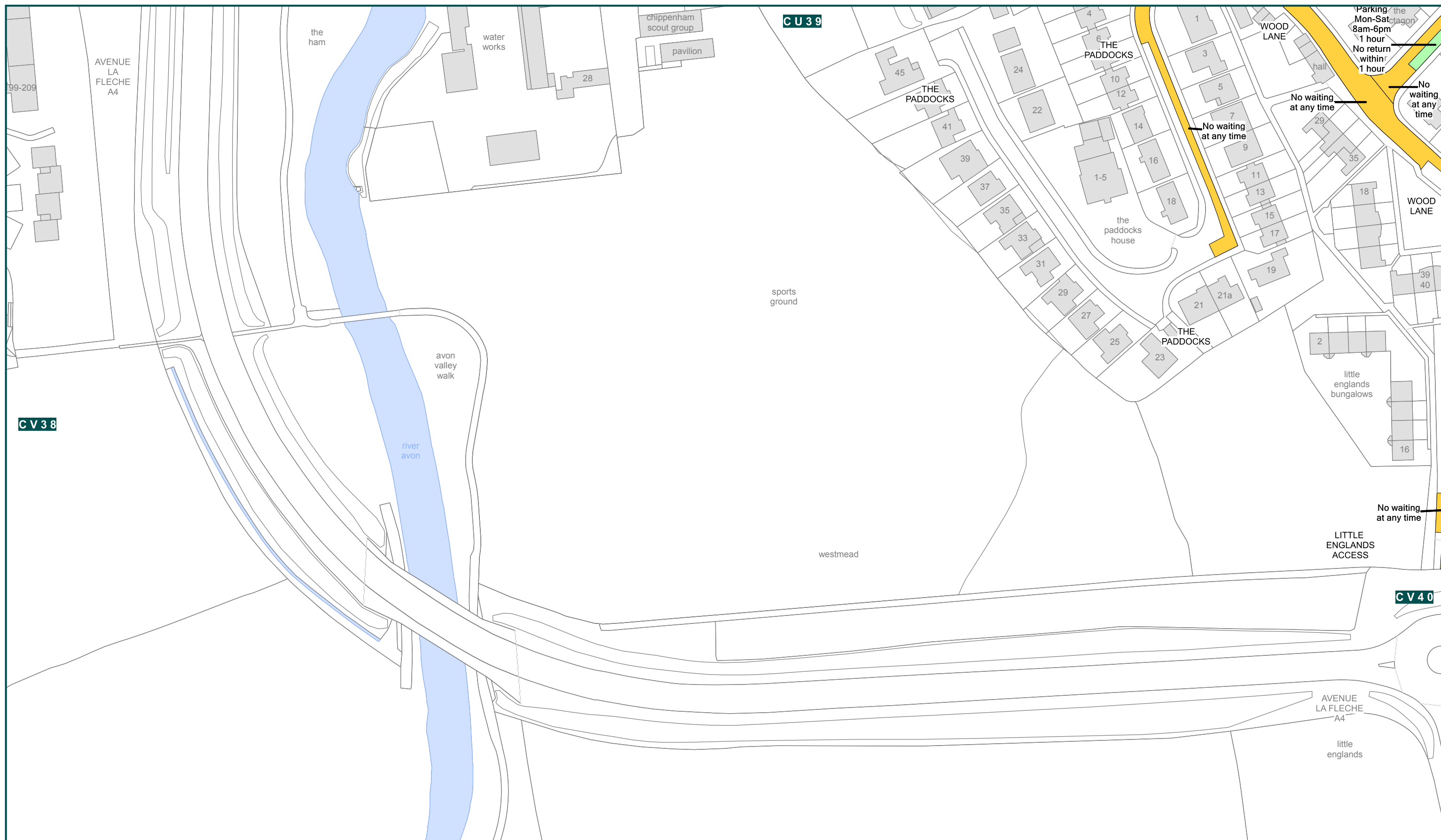







<div>Wiltshire Council</div> <div>Where everybody matters</div>	<div>THE COUNTY OF WILTSHIRE (CHIPPENHAM AND CHIPPENHAM WITHOUT)</div> <div>(PROHIBITION AND RESTRICTION OF WAITING, PROHIBITION OF STOPPING, TAXI RANK CLEARWAYS AND ON STREET PARKING)</div> <div>CONSOLIDATION ORDER 2019</div> <div>Crown copyright and database rights 2019 Ordnance Survey 100049050</div>						SCALE		1: 1250 @ A3	
							DATE		21/10/2019	
	<div>Wiltshire Council</div> <div>County Hall, Bythesea Road,</div> <div>Trowbridge, Wiltshire.</div> <div>BA14 8JN</div>	<div>KEY</div> <div><div><div>PARKING</div><div>RESIDENT PARKING</div><div>PAY AND DISPLAY</div></div><div><div>DISABLED PARKING</div><div>DOCTOR PARKING</div><div>MOTORCYCLE PARKING</div><div>LOADING</div></div><div><div>NO WAITING</div><div>NO WAITING AND NO LOADING</div><div>NO WAITING AND NO LOADING AT ANY TIME</div><div>MULTIPLE RESTRICTIONS</div></div><div><div>NO WAITING AT ANY TIME</div><div>NO WAITING AT ANY TIME AND NO LOADING</div><div>NO WAITING AT ANY TIME AND NO LOADING AT ANY TIME</div><div>PEDESTRIAN ZONE</div></div><div><div>TAXI CLEARWAY</div><div>CLEARWAY</div><div>ZONE</div><div>ZONE ROAD</div></div><div><div>EXPERIMENTAL RESTRICTIONS</div></div></div>						FILE		CHIP2019CONS
<div><div>N</div><div>W</div><div>E</div><div>S</div></div> <div>MAP SCHEDULE</div>								CV38		

























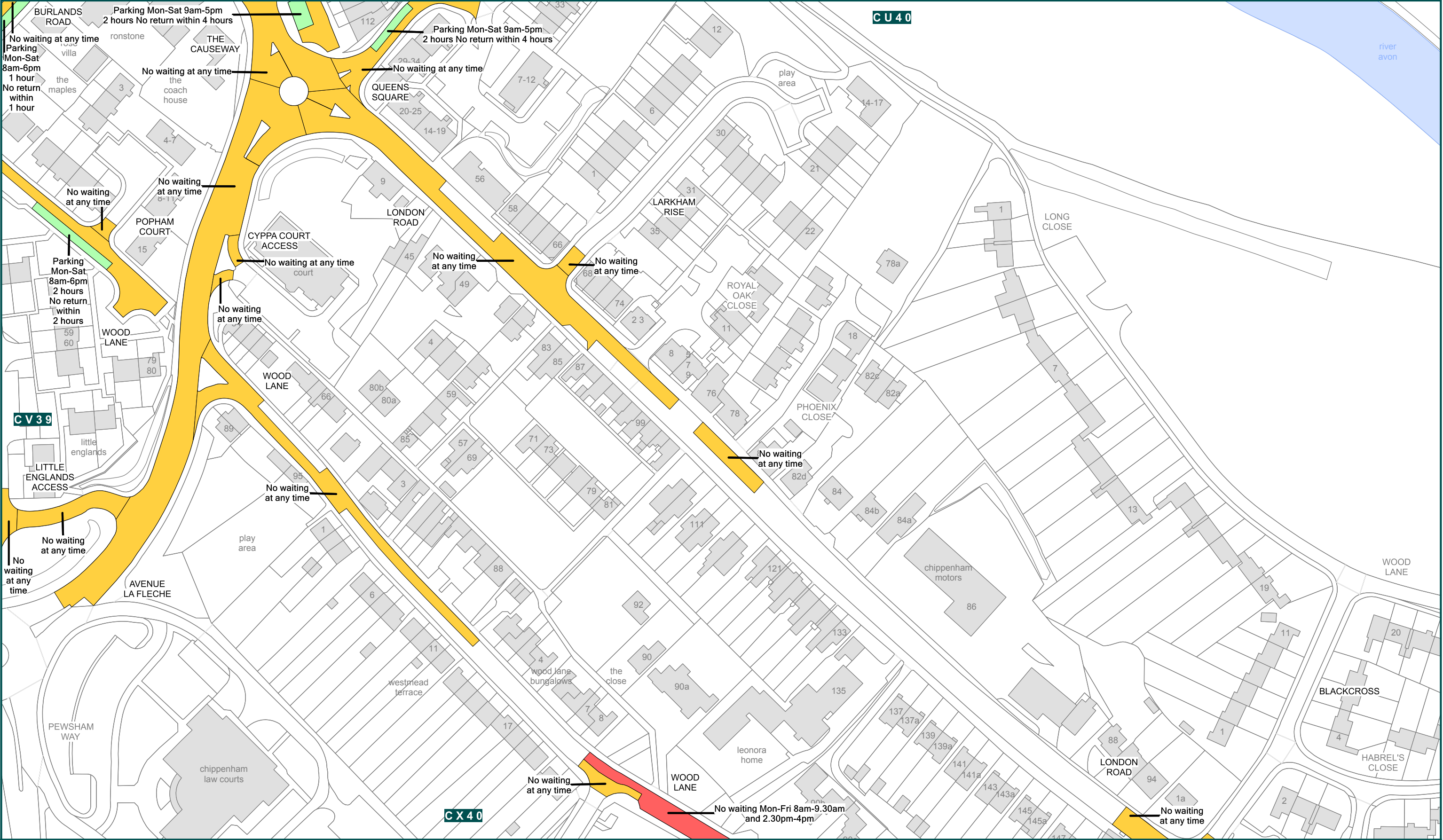
**THE COUNTY OF WILTSHIRE (CHIPPENHAM AND CHIPPENHAM WITHOUT)  
(PROHIBITION AND RESTRICTION OF WAITING, PROHIBITION OF STOPPING, TAXI RANK CLEARWAYS AND ON STREET PARKING)  
CONSOLIDATION ORDER 2019**

Crown copyright and database rights 2019 Ordnance Survey 100049050

SCALE	1: 1250 @ A3	
DATE	21/10/2019	
FILE	CHIP2019CONS	
	MAP SCHEDULE	CV39

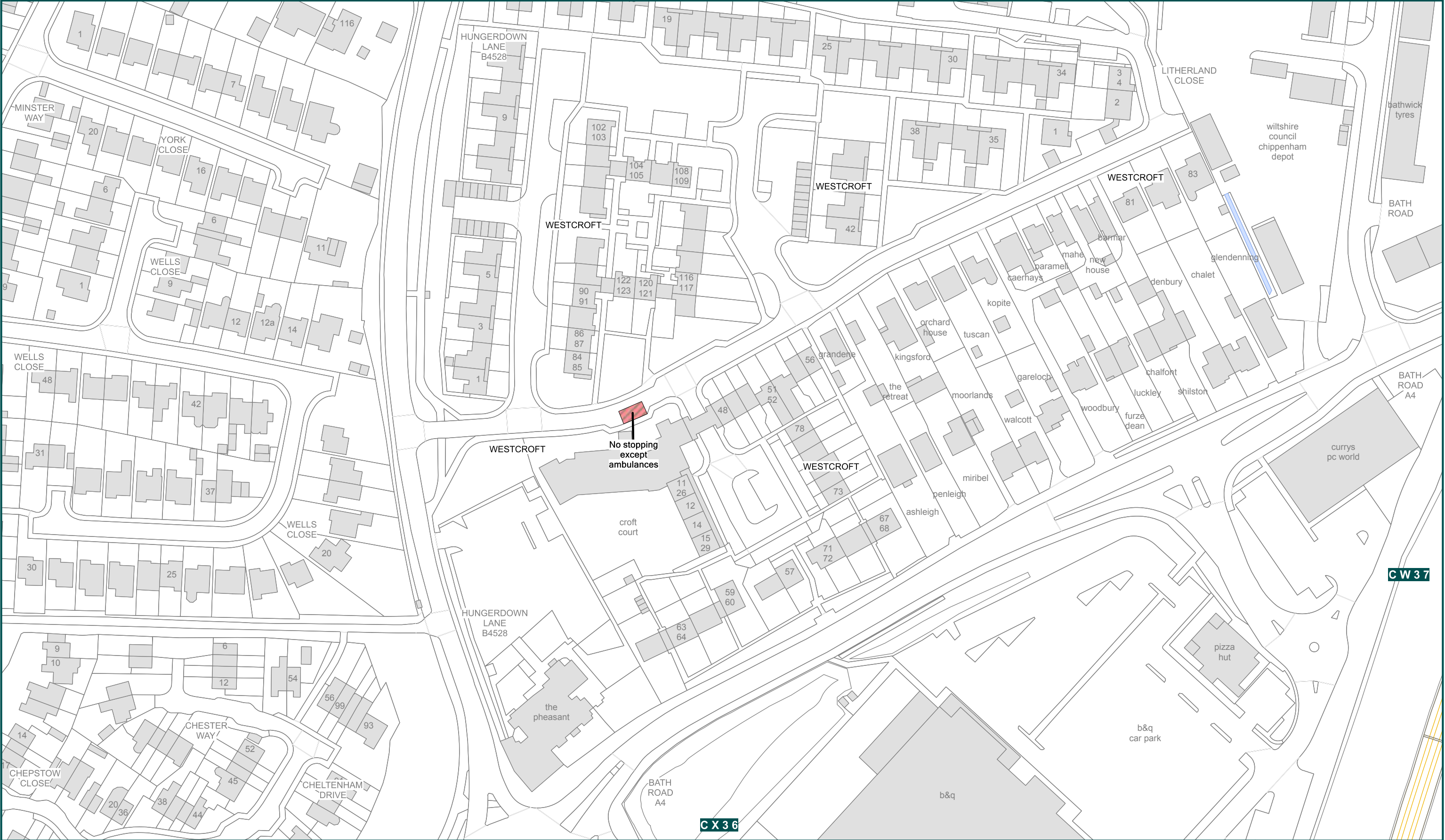
<b>K E Y</b>	 DISABLED PARKING	 NO WAITING	 NO WAITING AT ANY TIME	 TAXI CLEARWAY	 EXPERIMENTAL RESTRICTIONS
 PARKING	 DOCTOR PARKING	 NO WAITING AND NO LOADING	 NO WAITING AT ANY TIME AND NO LOADING	 CLEARWAY	
 RESIDENT PARKING	 MOTORCYCLE PARKING	 NO WAITING AND NO LOADING AT ANY TIME	 NO WAITING AT ANY TIME AND NO LOADING AT ANY TIME	 ZONE	
 PAY AND DISPLAY	 LOADING	 MULTIPLE RESTRICTIONS	 PEDESTRIAN ZONE	 ZONE ROAD	

Wiltshire Council  
County Hall, Bythesea Road,  
Trowbridge, Wiltshire.  
BA14 8JN



<div>Wiltshire Council</div> <div>Where everybody matters</div>	<div>THE COUNTY OF WILTSHIRE (CHIPPENHAM AND CHIPPENHAM WITHOUT)</div> <div>(PROHIBITION AND RESTRICTION OF WAITING, PROHIBITION OF STOPPING, TAXI RANK CLEARWAYS AND ON STREET PARKING)</div> <div>CONSOLIDATION ORDER 2019</div>						<div>SCALE</div> <div>1: 1250 @ A3</div>	
	<div>Crown copyright and database rights 2019 Ordnance Survey 100049050</div>						<div>DATE</div> <div>21/10/2019</div>	
	<div>Wiltshire Council</div> <div>County Hall, Bythesea Road,</div> <div>Trowbridge, Wiltshire.</div> <div>BA14 8JN</div>						<div>FILE</div> <div>CHIP2019CONS</div>	
<div><div><div>N</div><div>W</div><div>E</div><div>S</div></div><div>MAP SCHEDULE</div><div>CV40</div></div>								
<div>KEY</div> <div><div><div><div></div><div>PARKING</div></div><div><div></div><div>RESIDENT PARKING</div></div><div><div></div><div>PAY AND DISPLAY</div></div><div><div></div><div>DISABLED PARKING</div></div><div><div></div><div>DOCTOR PARKING</div></div><div><div></div><div>MOTORCYCLE PARKING</div></div><div><div></div><div>LOADING</div></div><div><div></div><div>NO WAITING</div></div><div><div></div><div>NO WAITING AND NO LOADING</div></div><div><div></div><div>NO WAITING AND NO LOADING AT ANY TIME</div></div><div><div></div><div>MULTIPLE RESTRICTIONS</div></div><div><div></div><div>NO WAITING AT ANY TIME</div></div><div><div></div><div>NO WAITING AT ANY TIME AND NO LOADING</div></div><div><div></div><div>NO WAITING AT ANY TIME AND NO LOADING AT ANY TIME</div></div><div><div></div><div>PEDESTRIAN ZONE</div></div><div><div></div><div>TAXI CLEARWAY</div></div><div><div></div><div>CLEARWAY</div></div><div><div></div><div>ZONE</div></div><div><div></div><div>ZONE ROAD</div></div><div><div></div><div>EXPERIMENTAL RESTRICTIONS</div></div></div></div>								



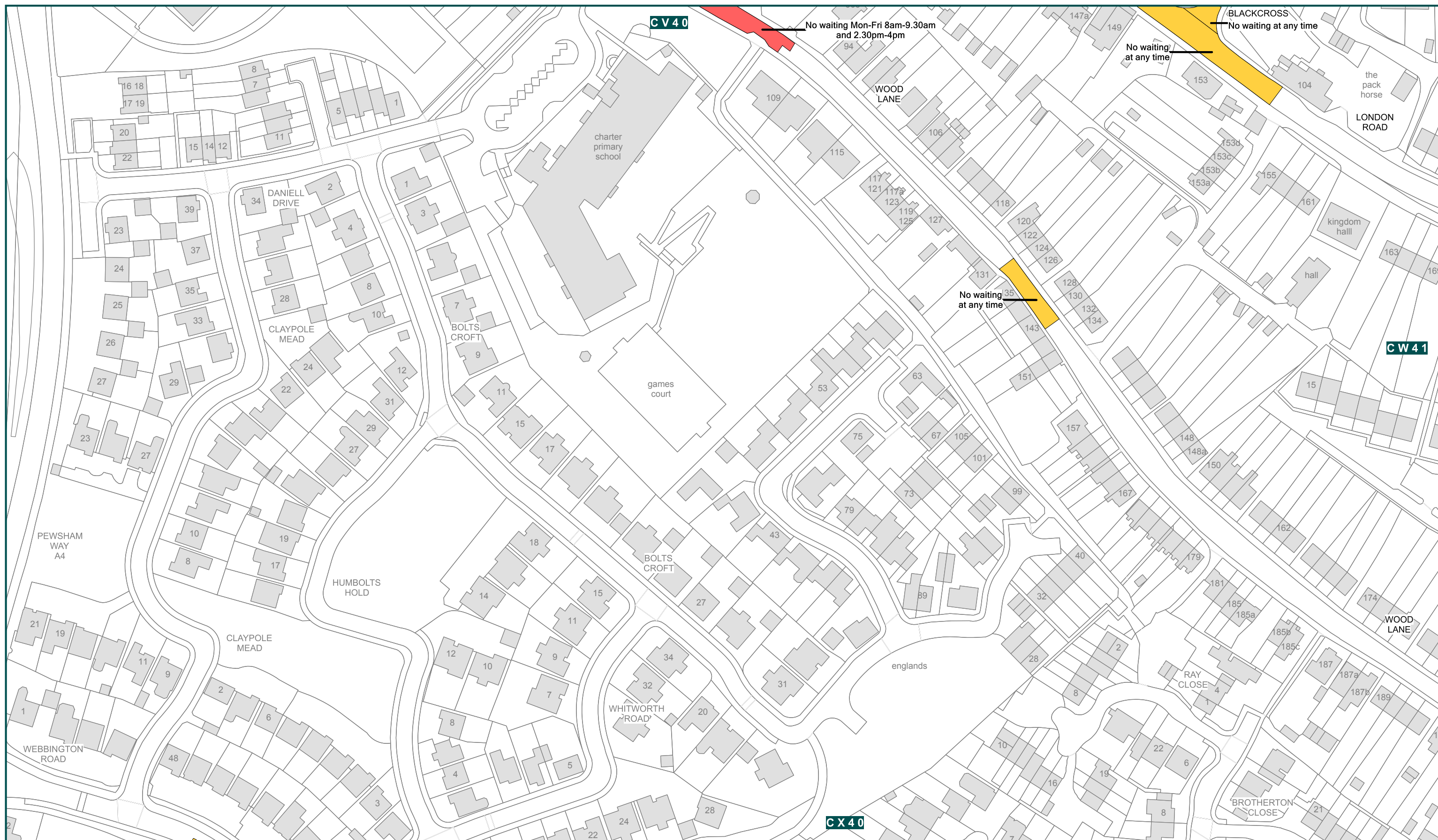


<div><div>Wiltshire Council</div><div>Where everybody matters</div></div>	<div>THE COUNTY OF WILTSHIRE (CHIPPENHAM AND CHIPPENHAM WITHOUT)</div> <div>(PROHIBITION AND RESTRICTION OF WAITING, PROHIBITION OF STOPPING, TAXI RANK CLEARWAYS AND ON STREET PARKING)</div> <div>CONSOLIDATION ORDER 2019</div>						<div>SCALE</div> <div>1: 1250 @ A3</div>	
	<div>Crown copyright and database rights 2019 Ordnance Survey 100049050</div>						<div>DATE</div> <div>21/10/2019</div>	
	<div>Wiltshire Council</div> <div>County Hall, Bythesea Road,</div> <div>Trowbridge, Wiltshire.</div> <div>BA14 8JN</div>						<div>FILE</div> <div>CHIP2019CONS</div>	
<div>KEY</div> <div><div><div>PARKING</div><div>RESIDENT PARKING</div><div>PAY AND DISPLAY</div></div><div><div>DISABLED PARKING</div><div>DOCTOR PARKING</div><div>MOTORCYCLE PARKING</div><div>LOADING</div></div><div><div>NO WAITING</div><div>NO WAITING AND NO LOADING</div><div>NO WAITING AND NO LOADING AT ANY TIME</div><div>MULTIPLE RESTRICTIONS</div></div><div><div>NO WAITING AT ANY TIME</div><div>NO WAITING AT ANY TIME AND NO LOADING</div><div>NO WAITING AT ANY TIME AND NO LOADING AT ANY TIME</div><div>PEDESTRIAN ZONE</div></div><div><div>TAXI CLEARWAY</div><div>CLEARWAY</div><div>ZONE</div><div>ZONE ROAD</div></div><div><div>EXPERIMENTAL RESTRICTIONS</div></div></div>						<div><div>N</div><div>W</div><div>E</div><div>S</div></div> <div>MAP SCHEDULE</div> <div>CW36</div>		



<div><div>Wiltshire Council</div><div>Where everybody matters</div></div>	<div>THE COUNTY OF WILTSHIRE (CHIPPENHAM AND CHIPPENHAM WITHOUT)</div> <div>(PROHIBITION AND RESTRICTION OF WAITING, PROHIBITION OF STOPPING, TAXI RANK CLEARWAYS AND ON STREET PARKING)</div> <div>CONSOLIDATION ORDER 2019</div>						<div>SCALE</div> <div>1: 1250 @ A3</div>	
	<div>Crown copyright and database rights 2019 Ordnance Survey 100049050</div>						<div>DATE</div> <div>21/10/2019</div>	
	<div>Wiltshire Council</div> <div>County Hall, Bythesea Road,</div> <div>Trowbridge, Wiltshire.</div> <div>BA14 8JN</div>						<div>FILE</div> <div>CHIP2019CONS</div>	
<div><div><div>N</div><div>W</div><div>E</div><div>S</div></div><div>MAP SCHEDULE</div><div>CW37</div></div>								
<div><div>KEY</div><div><div><div><div></div><div>PARKING</div></div><div><div></div><div>RESIDENT PARKING</div></div><div><div></div><div>PAY AND DISPLAY</div></div><div><div></div><div>DISABLED PARKING</div></div><div><div></div><div>DOCTOR PARKING</div></div><div><div></div><div>MOTORCYCLE PARKING</div></div><div><div></div><div>LOADING</div></div><div><div></div><div>NO WAITING</div></div><div><div></div><div>NO WAITING AND NO LOADING</div></div><div><div></div><div>NO WAITING AND NO LOADING AT ANY TIME</div></div><div><div></div><div>MULTIPLE RESTRICTIONS</div></div><div><div></div><div>NO WAITING AT ANY TIME</div></div><div><div></div><div>NO WAITING AT ANY TIME AND NO LOADING</div></div><div><div></div><div>NO WAITING AT ANY TIME AND NO LOADING AT ANY TIME</div></div><div><div></div><div>PEDESTRIAN ZONE</div></div><div><div></div><div>TAXI CLEARWAY</div></div><div><div></div><div>CLEARWAY</div></div><div><div></div><div>ZONE</div></div><div><div></div><div>ZONE ROAD</div></div><div><div></div><div>EXPERIMENTAL RESTRICTIONS</div></div></div></div></div>								



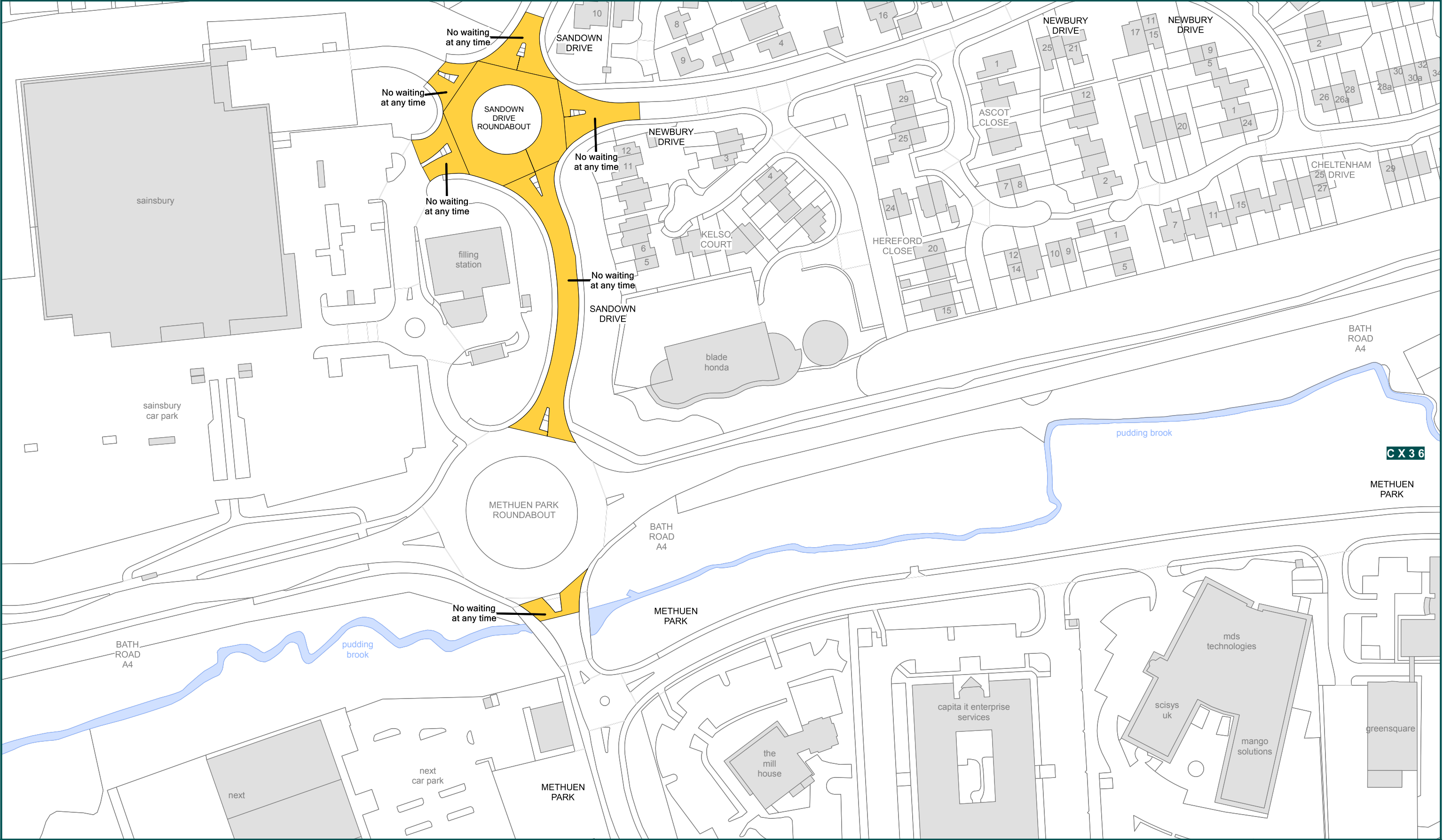




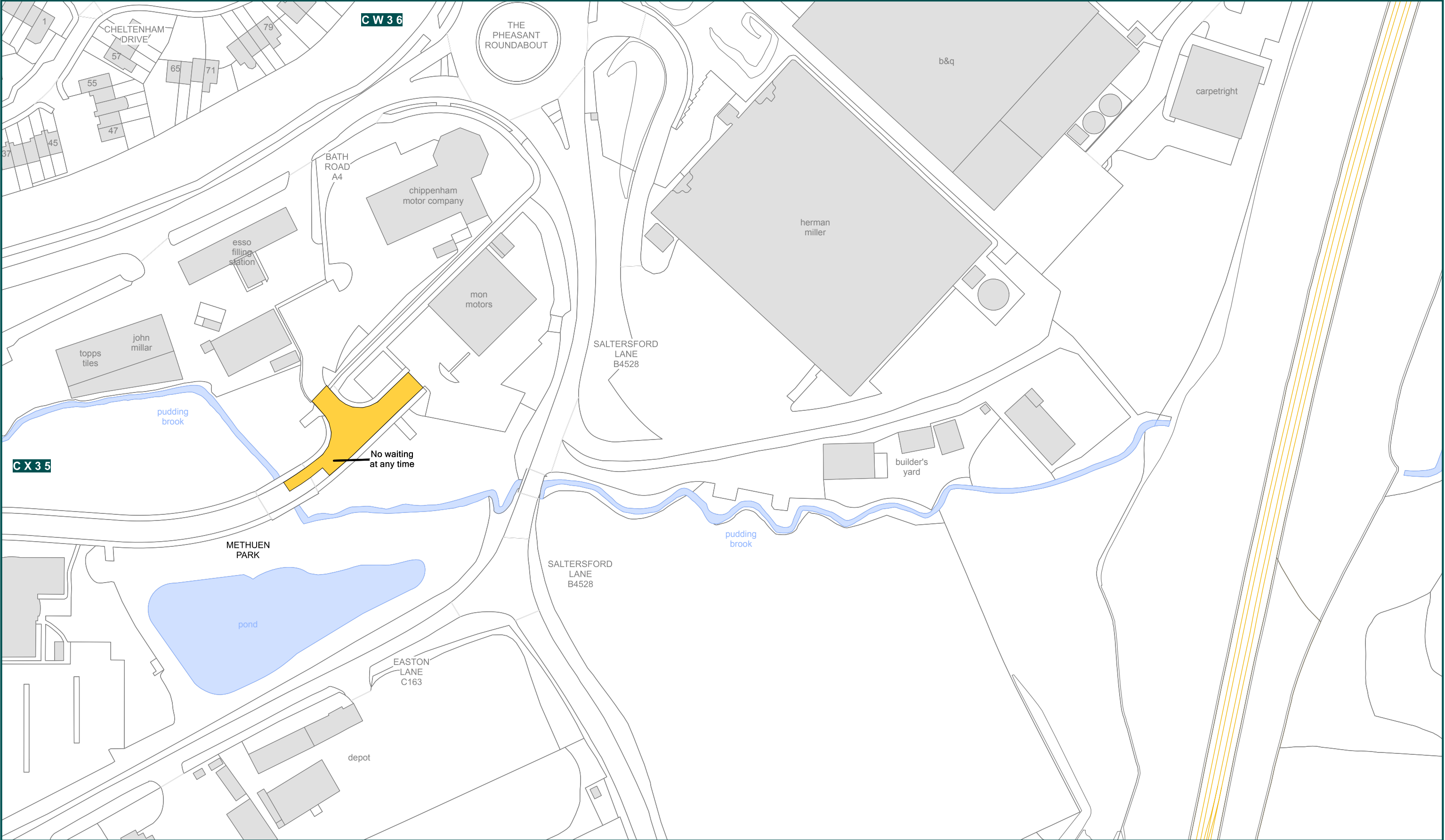


<div><div>Wiltshire Council</div><div>Where everybody matters</div></div>	<div>THE COUNTY OF WILTSHIRE (CHIPPENHAM AND CHIPPENHAM WITHOUT)</div> <div>(PROHIBITION AND RESTRICTION OF WAITING, PROHIBITION OF STOPPING, TAXI RANK CLEARWAYS AND ON STREET PARKING)</div> <div>CONSOLIDATION ORDER 2019</div> <div>Crown copyright and database rights 2019 Ordnance Survey 100049050</div>						SCALE	1: 1250 @ A3	
							DATE	21/10/2019	
<div>Wiltshire Council</div> <div>County Hall, Bythesea Road,</div> <div>Trowbridge, Wiltshire.</div> <div>BA14 8JN</div>	<div>KEY</div> <div><div><div>PARKING</div><div>RESIDENT PARKING</div><div>PAY AND DISPLAY</div></div><div><div>DISABLED PARKING</div><div>DOCTOR PARKING</div><div>MOTORCYCLE PARKING</div><div>LOADING</div></div><div><div>NO WAITING</div><div>NO WAITING AND NO LOADING</div><div>NO WAITING AND NO LOADING AT ANY TIME</div><div>MULTIPLE RESTRICTIONS</div></div><div><div>NO WAITING AT ANY TIME</div><div>NO WAITING AT ANY TIME AND NO LOADING</div><div>NO WAITING AT ANY TIME AND NO LOADING AT ANY TIME</div><div>PEDESTRIAN ZONE</div></div><div><div>TAXI CLEARWAY</div><div>CLEARWAY</div><div>ZONE</div><div>ZONE ROAD</div></div><div><div>EXPERIMENTAL RESTRICTIONS</div></div></div>	FILE	CHIP2019CONS						
		<div><div>N</div><div>W</div><div>E</div><div>S</div></div>	MAP SCHEDULE	CW41					



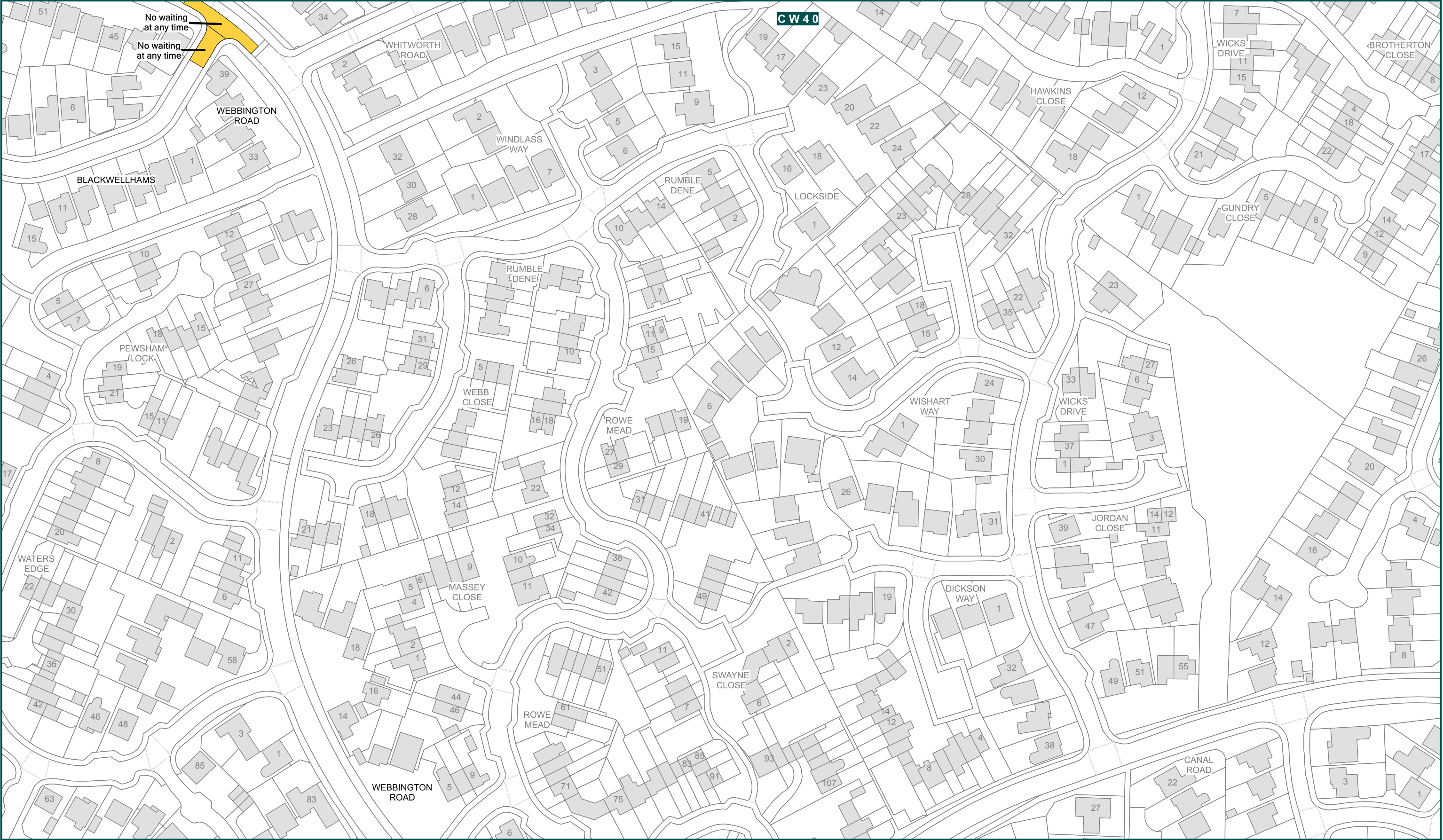



<div>Wiltshire Council</div> <div>Where everybody matters</div> <div>Wiltshire Council County Hall, Bythesea Road, Trowbridge, Wiltshire. BA14 8JN</div>	<div>THE COUNTY OF WILTSHIRE (CHIPPENHAM AND CHIPPENHAM WITHOUT)</div> <div>(PROHIBITION AND RESTRICTION OF WAITING, PROHIBITION OF STOPPING, TAXI RANK CLEARWAYS AND ON STREET PARKING)</div> <div>CONSOLIDATION ORDER 2019</div> <div>Crown copyright and database rights 2019 Ordnance Survey 100049050</div>	<div>SCALE</div> <div>1: 1250 @ A3</div>	
		<div>DATE</div> <div>21/10/2019</div>	
		<div>FILE</div> <div>CHIP2019CONS</div>	
<div>Wiltshire Council County Hall, Bythesea Road, Trowbridge, Wiltshire. BA14 8JN</div>	<div>KEY</div> <div><div><div>PARKING</div><div>RESIDENT PARKING</div><div>PAY AND DISPLAY</div></div><div><div>DISABLED PARKING</div><div>DOCTOR PARKING</div><div>MOTORCYCLE PARKING</div><div>LOADING</div></div><div><div>NO WAITING</div><div>NO WAITING AND NO LOADING</div><div>NO WAITING AND NO LOADING AT ANY TIME</div><div>MULTIPLE RESTRICTIONS</div></div><div><div>NO WAITING AT ANY TIME</div><div>NO WAITING AT ANY TIME AND NO LOADING</div><div>NO WAITING AT ANY TIME AND NO LOADING AT ANY TIME</div><div>PEDESTRIAN ZONE</div></div><div><div>TAXI CLEARWAY</div><div>CLEARWAY</div><div>ZONE</div><div>ZONE ROAD</div></div><div><div>EXPERIMENTAL RESTRICTIONS</div></div></div>	<div><div>N</div><div>W</div><div>E</div><div>S</div></div> <div>MAP SCHEDULE</div> <div>CX35</div>	



<div><div>Wiltshire Council</div><div>Where everybody matters</div></div>	<div>THE COUNTY OF WILTSHIRE (CHIPPENHAM AND CHIPPENHAM WITHOUT)</div> <div>(PROHIBITION AND RESTRICTION OF WAITING, PROHIBITION OF STOPPING, TAXI RANK CLEARWAYS AND ON STREET PARKING)</div> <div>CONSOLIDATION ORDER 2019</div>					SCALE		1: 1250 @ A3		
						DATE		21/10/2019		
	Crown copyright and database rights 2019 Ordnance Survey 100049050					FILE		CHIP2019CONS		
<div>Wiltshire Council</div> <div>County Hall, Bythesea Road,</div> <div>Trowbridge, Wiltshire.</div> <div>BA14 8JN</div>	<div>KEY</div> <div><div><div>PARKING</div><div>RESIDENT PARKING</div><div>PAY AND DISPLAY</div></div><div><div>DISABLED PARKING</div><div>DOCTOR PARKING</div><div>MOTORCYCLE PARKING</div><div>LOADING</div></div><div><div>NO WAITING</div><div>NO WAITING AND NO LOADING</div><div>NO WAITING AND NO LOADING AT ANY TIME</div><div>MULTIPLE RESTRICTIONS</div></div><div><div>NO WAITING AT ANY TIME</div><div>NO WAITING AT ANY TIME AND NO LOADING</div><div>NO WAITING AT ANY TIME AND NO LOADING AT ANY TIME</div><div>PEDESTRIAN ZONE</div></div><div><div>TAXI CLEARWAY</div><div>CLEARWAY</div><div>ZONE</div><div>ZONE ROAD</div></div><div><div>EXPERIMENTAL RESTRICTIONS</div></div></div>					N		MAP SCHEDULE		CX36
						W		E		
		S								




























Where everybody matters

Wiltshire Council  
County Hall, Bythesea Road,  
Trowbridge, Wiltshire.  
BA14 8JN

**THE COUNTY OF WILTSHIRE (CHIPPENHAM AND CHIPPENHAM WITHOUT)  
(PROHIBITION AND RESTRICTION OF WAITING, PROHIBITION OF STOPPING, TAXI RANK CLEARWAYS AND ON STREET PARKING)  
CONSOLIDATION ORDER 2019**

Crown copyright and database rights 2019 Ordnance Survey 100049050

<b>KEY</b>	 DISABLED PARKING	 NO WAITING	 NO WAITING AT ANY TIME	 TAXI CLEARWAY	 EXPERIMENTAL RESTRICTIONS
 PARKING	 DOCTOR PARKING	 NO WAITING AND NO LOADING	 NO WAITING AT ANY TIME AND NO LOADING	 CLEARWAY	
 RESIDENT PARKING	 MOTORCYCLE PARKING	 NO WAITING AND NO LOADING AT ANY TIME	 NO WAITING AT ANY TIME AND NO LOADING AT ANY TIME	 ZONE	
 PAY AND DISPLAY	 LOADING	 MULTIPLE RESTRICTIONS	 PEDESTRIAN ZONE	 ZONE ROAD	

<b>SCALE</b>	1: 1250 @ A3	
<b>DATE</b>	21/10/2019	
<b>FILE</b>	CHIP2019CONS	
	<b>MAP SCHEDULE</b>	<b>CX40</b>

CHIPPENHAM AND CHIPPENHAM WITHOUT	REVISION NOTES
chippenham-000-cover-2022-02-17	front cover
chippenham-000-north-area-map-2022-02-17	north wiltshire map
chippenham-00-articles-3255-order-2019-10-21	Chippenham and Chippenham Without articles: seal 90411
chippenham-0-amendment-01-3264-order-2019-12-02	Chippenham and Chippenham Without amendment order 01: seal 90856
chippenham-0-amendment-02-3270-order-2020-02-03	Chippenham and Chippenham Without amendment order 02: seal 91197
chippenham-0-amendment-03-3297-order-2020-11-02	Chippenham and Chippenham Without amendment order 03: seal 92323
chippenham-0-amendment-04-3360-order-2021-09-13	Chippenham and Chippenham Without amendment order 04: seal 10374
chippenham-0-amendment-05-3338-order-2021-05-17	Chippenham and Chippenham Without amendment order 05: seal 93609
chippenham-0-amendment-06-3334-order-2021-04-12	Chippenham and Chippenham Without amendment order 06: seal 93496
chippenham-0-experimental-02-3374-order-2021-11-15	Chippenham and Chippenham Without experimental order 02: seal 10701
chippenham-0-penalty-01-2468-order-2008-03-31	Chippenham and Chippenham Without notice of penalty charges: not sealed
chippenham-map-gazetteer-2022-02-17	Chippenham and Chippenham Without street names: A-Z
chippenham-map-overview-2022-02-17	Chippenham and Chippenham Without overview: 44 maps
chippenham-map-schedule-CO39-2019-10-21	
chippenham-map-schedule-CO40-2019-10-21	
chippenham-map-schedule-CP36-2019-10-21	
chippenham-map-schedule-CP38-2019-10-21	
chippenham-map-schedule-CP39-2019-10-21	
chippenham-map-schedule-CQ35-2019-10-21	
chippenham-map-schedule-CQ36-2021-09-13	amendment 04
chippenham-map-schedule-CQ39-2019-10-21	
chippenham-map-schedule-CR35-2021-04-12	amendment 06
chippenham-map-schedule-CR36-2019-10-21	
chippenham-map-schedule-CR37-2019-10-21	
chippenham-map-schedule-CR38-2019-10-21	



CHIPPENHAM AND CHIPPENHAM WITHOUT	REVISION NOTES
chippenham-map-schedule-CR39-2019-12-02	amendment 01
chippenham-map-schedule-CR40-2019-12-02	amendment 01
chippenham-map-schedule-CR41-2019-10-21	
chippenham-map-schedule-CS34-2019-10-21	
chippenham-map-schedule-CS35-2021-04-12	amendment 06
chippenham-map-schedule-CS36-2019-10-21	
chippenham-map-schedule-CS37-2019-10-21	
chippenham-map-schedule-CS38-2020-11-02	amendment 03
chippenham-map-schedule-CS39-2021-11-15	experimental 02 - expires 15/06/2022 (18 month duration)
chippenham-map-schedule-CS40-2019-10-21	
chippenham-map-schedule-CS41-2019-10-21	
chippenham-map-schedule-CT35-2019-10-21	
chippenham-map-schedule-CT36-2019-10-21	
chippenham-map-schedule-CT37-2019-10-21	
chippenham-map-schedule-CT38-2019-10-21	
chippenham-map-schedule-CT39-2021-05-17	amendment 05
chippenham-map-schedule-CT40-2019-10-21	
chippenham-map-schedule-CU35-2019-10-21	
chippenham-map-schedule-CU37-2019-10-21	
chippenham-map-schedule-CU38-2019-10-21	
chippenham-map-schedule-CU39-2019-10-21	
chippenham-map-schedule-CU40-2019-10-21	
chippenham-map-schedule-CV38-2019-10-21	
chippenham-map-schedule-CV39-2019-10-21	
chippenham-map-schedule-CV40-2019-10-21	

CHIPPENHAM AND CHIPPENHAM WITHOUT	REVISION NOTES
chippenham-map-schedule-CW36-2019-10-21	
chippenham-map-schedule-CW37-2019-10-21	
chippenham-map-schedule-CW40-2019-10-21	
chippenham-map-schedule-CW41-2019-10-21	
chippenham-map-schedule-CX35-2019-10-21	
chippenham-map-schedule-CX36-2019-10-21	
chippenham-map-schedule-CX40-2019-10-21	