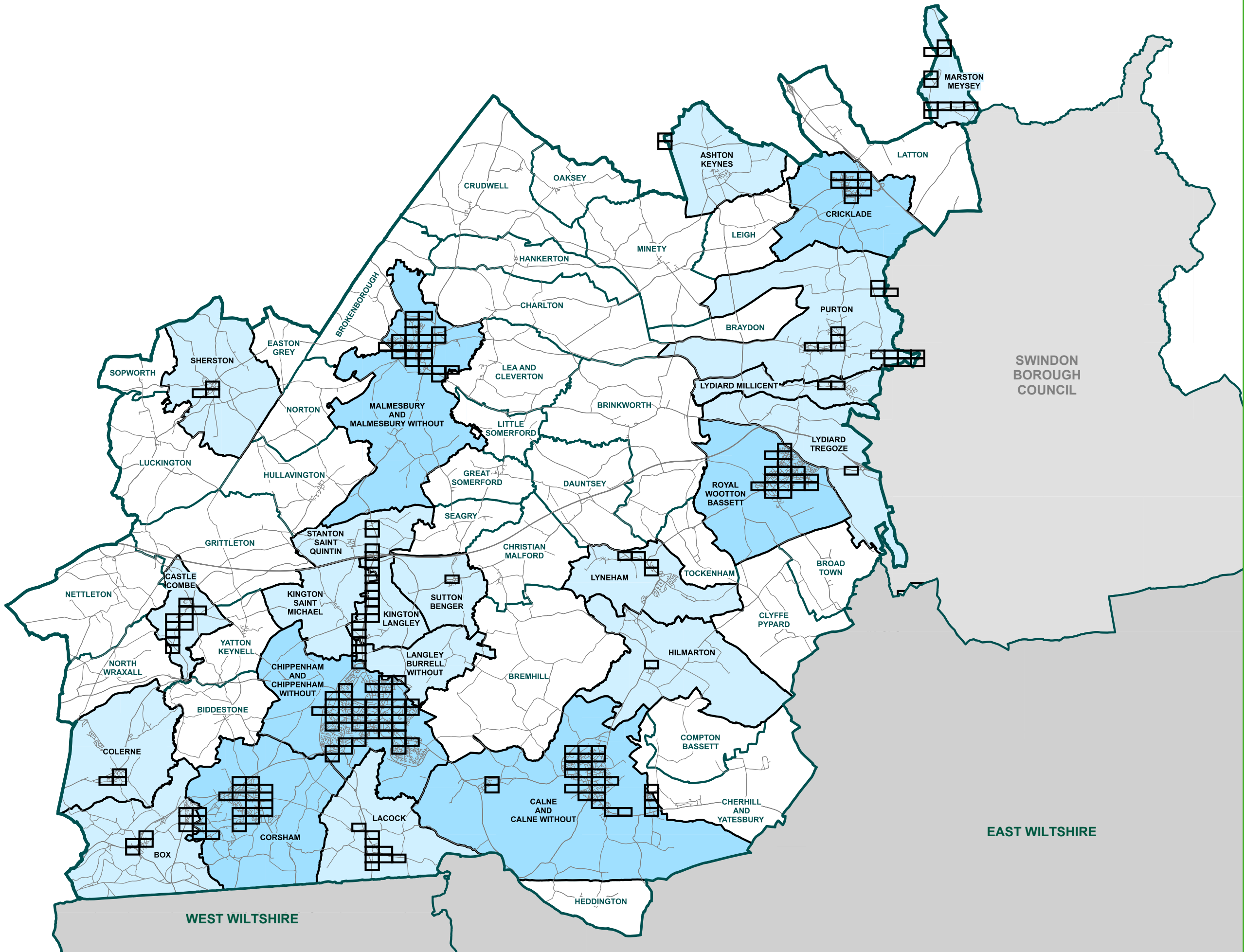


## **MAP BASED TRAFFIC REGULATION ORDER (MBTRO)**

**THE COUNTY OF WILTSHIRE  
(CHIPPENHAM AND CHIPPENHAM WITHOUT)  
(PROHIBITION AND RESTRICTION OF WAITING,  
PROHIBITION OF STOPPING, TAXI RANK CLEARWAYS AND ON STREET PARKING)  
CONSOLIDATION ORDER  
2019**



WILTSHIRE COUNCILTHE COUNTY OF WILTSHIRE (CHIPPENHAM AND CHIPPENHAM WITHOUT) (PROHIBITION AND RESTRICTION OF WAITING, PROHIBITION OF STOPPING, CLEARWAYS AND ON STREET PARKING) CONSOLIDATION ORDER 2019 (AMENDMENT NO.1) ORDER 2019

The Council of the County of Wiltshire in exercise of its powers under Sections 1, 2, 4, 32, 35, 53 and Part IV of Schedule 9 of the Road Traffic Regulation Act 1984 (hereinafter referred to as "the Act of 1984") as amended and the Traffic Management Act 2004 (hereinafter referred to as "the Act of 2004") as amended and of all other enabling powers and after consultation with the Chief Officer of Police in accordance with Part III of Schedule 9 to the Act of 1984 hereby makes the following Order.

1. The County of Wiltshire (Chippenham and Chippenham Without) (Prohibition and Restriction of Waiting, Prohibition of Stopping, Clearways and On Street Parking) Consolidation Order 2019 shall be amended by the revocation of the Map Schedules specified in the First Schedule to this Order and the insertion of the Map Schedules specified in the Second Schedule to this Order.
2. The effect of the Order will be as follows:
  - a) To remove **No waiting at any time** on the following length of road:  
**New Road** – east side – from a point 46 metres south west of its junction with Foundry Lane for a distance of 14 metres in a south westerly direction
  - b) To remove **Parking Monday to Saturday 8am – 6pm 1 hour No return within 1 hour** on the following length of road:  
**Park Lane** - north side – from a point 15 metres west of its junction with Malmesbury Road for a distance of 12 metres in a westerly direction
  - c) To introduce **No Waiting at any time** on the following lengths of roads:  
**Foundry Lane** – north side – from a point opposite the eastern access to Hathaway Retail Park for a distance of 134 metres in a north easterly direction  
**Foundry Lane** – south side – from the eastern access to Hathaway Retail Park for a length of 43 metres in an easterly direction  
**Foundry Lane** – south side – from a point 62 metres east of the eastern access to Hathaway Retail Park for a distance of 75 metres in a north easterly direction  
**Park Lane** – north side – from its junction with Malmesbury Road for a distance of 27 metres in a westerly direction
  - d) To introduce **Parking Monday to Saturday 8am – 6pm 1 hour No return with 1 hour** on the following length of road:  
**New Road** – east side – from the existing 1 hour parking bay for a length of 5 metres in a south westerly direction  
**New Road** – east side – from a point 46 metres south west of its junction with Foundry Lane for a distance of 14 metres in a south westerly direction
  - e) To introduce **Loading Only 8am – 6pm** on the following length of road:  
**Foundry Lane** – south side – from a point 42 metres east of the eastern access to Hathaway Retail Park for a distance of 20 metres in a north easterly direction

These restrictions will replace any existing restrictions currently in force in the Town of Chippenham.
3. This Order shall come into operation on 2<sup>nd</sup> December 2019 and may be cited as The County of Wiltshire (Chippenham and Chippenham Without) (Prohibition and Restriction of Waiting, Prohibition of Stopping, Clearways and On Street Parking) Consolidation Order 2019 (Amendment No.1) Order 2019.

**FIRST SCHEDULE****Map Schedules to be revoked**

Map Schedule	Date
CR39	21/10/2019
CR40	21/10/2019

**SECOND SCHEDULE****Map Schedules to be inserted**

Map Schedule	Date
CR39	02/12/2019
CR40	02/12/2019

THE COMMON SEAL of WILTSHIRE COUNCIL was hereunto affixed this 19<sup>th</sup> day of November 2019  
in the presence of: -

**seal-90856**



**WILTSHIRE COUNCIL****THE COUNTY OF WILTSHIRE (CHIPPENHAM AND CHIPPENHAM WITHOUT) (PROHIBITION AND RESTRICTION OF WAITING, PROHIBITION OF STOPPING, CLEARWAYS AND ON STREET PARKING) CONSOLIDATION ORDER 2019 (AMENDMENT NO.2) ORDER 2020**

The Council of the County of Wiltshire in exercise of its powers under Sections 1, 2, 4, 32, 35, and Part IV of Schedule 9 of the Road Traffic Regulation Act 1984 (hereinafter referred to as "the Act of 1984") as amended and the Traffic Management Act 2004 (hereinafter referred to as "the Act of 2004") as amended and of all other enabling powers and after consultation with the Chief Officer of Police in accordance with Part III of Schedule 9 to the Act of 1984 hereby makes the following Order.

1. The County of Wiltshire (Chippenham and Chippenham Without) (Prohibition and Restriction of Waiting, Prohibition of Stopping, Clearways and On Street Parking) Consolidation Order 2019 shall be amended by the revocation of the Map Schedules specified in the First Schedule to this Order and the insertion of the Map Schedules specified in the Second Schedule to this Order.
2. The effect of the Order will be as follows:
  - a) To remove **No Waiting Monday to Friday 8am – 6pm** on the following length of road:  
**Middlefield Road** – east side – from a point 22 metres south of its junction with Bristol Road for a distance of 22 metres in a southerly direction
  - b) To introduce **No Waiting at any time** on the following lengths of roads:  
**Cornfields** – north side – from its junction with Middlefield Road for a distance of 35 metres in an easterly direction  
**Middlefield Road** – east side – from a point 22 metres south of its junction with Bristol Road to its junction with Cornfields  
**Middlefield Road** – west side – from a point 45 metres south of its junction with Bristol to a point 10 metres north of its junction with Middle Leaze  
**Middlefield Road** – west side – from a point 8 metres south of its junction with Middle Leaze for a distance of 6 metres in a southerly junction  
**Middlefield Road** – west side – from a point outside the southern boundary of property No.16 Middlefield Road for a distance of 22 metres in a southerly direction  
**Middlefield Road** – north side – from its junction with Middle Leaze for a distance of 35 metres in an easterly direction
3. This Order shall come into operation on 3<sup>rd</sup> February 2020 and may be cited as The County of Wiltshire (Chippenham and Chippenham Without) (Prohibition and Restriction of Waiting, Prohibition of Stopping, Clearways and On Street Parking) Consolidation Order 2019 (Amendment No.2) Order 2020.

**FIRST SCHEDULE****Map Schedules to be revoked**

Map Schedule	Date
CQ36	21/10/2019
CT39	21/10/2019

**SECOND SCHEDULE****Map Schedules to be inserted**

Map Schedule	Date
CQ36	03/02/2020
CT39	03/02/2020

THE COMMON SEAL of WILTSHIRE COUNCIL was hereunto affixed this 21<sup>st</sup> day of January 2020  
in the presence of: -

**seal-91197**

**WILTSHIRE COUNCIL****THE COUNTY OF WILTSHIRE (CHIPPENHAM AND CHIPPENHAM WITHOUT)  
(PROHIBITION AND RESTRICTION OF WAITING, PROHIBITION OF STOPPING,  
CLEARWAYS AND ON STREET PARKING) CONSOLIDATION ORDER 2019  
(AMENDMENT NO.3) ORDER 2020**

The Council of the County of Wiltshire in exercise of its powers under Sections 1, 2, 4, 32, 35, 53 and Part IV of Schedule 9 of the Road Traffic Regulation Act 1984 (hereinafter referred to as "the Act of 1984") as amended and the Traffic Management Act 2004 (hereinafter referred to as "the Act of 2004") as amended and of all other enabling powers and after consultation with the Chief Officer of Police in accordance with Part III of Schedule 9 to the Act of 1984 hereby makes the following Order.

1. The County of Wiltshire (Chippenham and Chippenham Without) (Prohibition and Restriction of Waiting, Prohibition of Stopping, Clearways and On Street Parking) Consolidation Order 2019 shall be amended by the revocation of the Map Schedule specified in the First Schedule to this Order and the insertion of the Map Schedule specified in the Second Schedule to this Order.

2. The effect of the Order will be to:

Introduce **No waiting at any time** on both side of **Cocklebury Road** from a point 8 metres north east of its junction with Sadlers Mead for a length of 20 metres in a north easterly direction.

To remove the current Parking Mon-Sat 8am – 6pm 2 hours No return within 2 hours and introduce **No waiting at any time** on the south side of **Cocklebury Road** from a point 21 metres south west of its junction with Sadlers Mead for a distance of 19 metres in a south westerly direction.

These restrictions will replace any existing restrictions currently in force in the town of Chippenham.

3. This Order shall come into operation on 2<sup>nd</sup> November 2020 and may be cited as The County of Wiltshire (Chippenham and Chippenham Without) (Prohibition and Restriction of Waiting, Prohibition of Stopping, Clearways and On Street Parking) Consolidation Order 2019 (Amendment No.3) Order 2020.

**FIRST SCHEDULE****Map Schedule to be revoked**

Map Schedule	Date
CS39	21/10/2019

**SECOND SCHEDULE****Map Schedule to be inserted**

Map Schedule	Date
CS39	02/11/2020

THE COMMON SEAL of WILTSHIRE COUNCIL was hereunto affixed this 21<sup>st</sup> day of October 2020 in the presence of: -

**seal-92323**

**WILTSHIRE COUNCIL****THE COUNTY OF WILTSHIRE (CHIPPENHAM AND CHIPPENHAM WITHOUT)  
(PROHIBITION AND RESTRICTION OF WAITING, PROHIBITION OF STOPPING,  
CLEARWAYS AND ON STREET PARKING) CONSOLIDATION ORDER 2019  
(AMENDMENT NO.6) ORDER 2021**

The Council of the County of Wiltshire in exercise of its powers under Sections 1, 2, 4, 32, 35, 53 and Part IV of Schedule 9 of the Road Traffic Regulation Act 1984 (hereinafter referred to as "the Act of 1984") as amended and the Traffic Management Act 2004 (hereinafter referred to as "the Act of 2004") as amended and of all other enabling powers and after consultation with the Chief Officer of Police in accordance with Part III of Schedule 9 to the Act of 1984 hereby makes the following Order.

1. The County of Wiltshire (Chippenham and Chippenham Without) (Prohibition and Restriction of Waiting, Prohibition of Stopping, Clearways and On Street Parking) Consolidation Order 2019 shall be amended by the revocation of the Map Schedules specified in the First Schedule to this Order and the insertion of the Map Schedules specified in the Second Schedule to this Order.
2. The effect of the Order will be as follows:
  - a) To introduce **No Waiting at any time** on the following length of road:  
**Vincients Road** – south east side – from a point 129 metres south of its junction with Bumpers Way (western leg) for a distance of 60 metres in a southerly direction
  - b) To remove existing Parking Monday to Saturday 8am-6pm 30 minutes No return within 1 hour and replace with **No Waiting at any time** on the following length of road:  
**New Road** – east side – for the length of layby outside property No. 12 New Road, a distance of 24 metres

These restrictions will replace any existing restrictions currently in force in the town of **Chippenham**.
3. This Order shall come into operation on 12<sup>th</sup> April 2021 and may be cited as The County of Wiltshire (Chippenham and Chippenham Without) (Prohibition and Restriction of Waiting, Prohibition of Stopping, Clearways and On Street Parking) Consolidation Order 2019 (Amendment No.6) Order 2021.

**FIRST SCHEDULE**Map Schedules to be revoked

Map Schedule	Date
CR35	21/10/2019
CS35	21/10/2019
CS39	21/10/2019

**SECOND SCHEDULE**Map Schedules to be inserted

Map Schedule	Date
CR35	12/04/2021
CS35	12/04/2021
CS39	12/04/2021

THE COMMON SEAL of WILTSHIRE COUNCIL was hereunto affixed this 30<sup>th</sup> day of March 2021 in the presence of: -

**seal 93496**

**WILTSHIRE COUNCIL****THE COUNTY OF WILTSHIRE (CHIPPENHAM AND CHIPPENHAM WITHOUT)  
(PROHIBITION AND RESTRICTION OF WAITING, PROHIBITION OF STOPPING, CLEARWAYS AND  
ON STREET PARKING) CONSOLIDATION ORDER 2019 EXPERIMENTAL ORDER (NO.1) 2020**

The Council of the County of Wiltshire in exercise of its powers under Sections 9, 10 and Part IV of Schedule 9 of the Road Traffic Regulation Act 1984 (hereinafter referred to as “the Act”) as amended and the Traffic Management Act 2004 (hereinafter referred to as “the Act of 2004”) as amended and of all other enabling powers and after consultation with the Chief Officer of Police in accordance with Part III of Schedule 9 to the Act, hereby makes the following Order.

1. The County of Wiltshire (Chippenham and Chippenham Without) (Prohibition and Restriction of Waiting, Prohibition of Stopping, Clearways and On Street Parking) Consolidation Order 2019 shall be amended by the suspension of the Map Schedules specified in the First Schedule to this Order and the insertion of the Map Schedules specified in the Second Schedule to this Order for the duration of this Experimental Order.
2. The effect of the Order will be to introduce No Waiting at any time on the following length of road:  
**A420 Bristol Road** – north side – from a point 50 metres east of its junction with Hardenhuish Lane for a distance of 494 metres in an easterly direction
3. The Corporate Director for Highways and Transport, or a person authorised by him, may modify or suspend the operation of this Order, or any provision of it if it appears to him essential:
  - (a) in the interests of the expeditious, convenient and safe movement of traffic;
  - (b) in the interests of providing suitable and adequate on-street parking facilities; or
  - (c) for preserving or improving the amenities of the area through which any road affected by the Order runs.
4. This Order shall come into operation on 17<sup>th</sup> August 2020 and may be cited as The County of Wiltshire (Chippenham and Chippenham Without) (Prohibition and Restriction of Waiting, Prohibition of Stopping, Clearways and On Street Parking) Consolidation Order 2019 Experimental Order (No.1) 2020.

**FIRST SCHEDULE**Map Schedules to be Suspended

<b>Map Schedule</b>	<b>Date</b>
CQ36	21/10/2019
CR36	21/10/2019
CR37	21/10/2019

**SECOND SCHEDULE**Map Schedules to be inserted

<b>Map Schedule</b>	<b>Date</b>
CQ36	17/08/2020
CR36	17/08/2020
CR37	17/08/2020

THE COMMON SEAL of WILTSHIRE COUNCIL was hereunto affixed this 28<sup>th</sup> day of July 2020 in the presence of

**seal-92108**

**WILTSHIRE COUNTY COUNCIL****NOTICE OF PENALTY CHARGES****CIVIL ENFORCEMENT AREAS AND SPECIAL ENFORCEMENT AREAS  
IN THE DISTRICTS OF KENNET, NORTH WILTSHIRE AND SALISBURY**

**NOTICE IS HEREBY GIVEN** that Wiltshire County Council in accordance with its powers under the Traffic Management Act 2004 and in consultation with the Secretary of State for Transport has amended the level of Penalty Charges in the designated parking areas in the Districts of Kennet, North Wiltshire and Salisbury. These relate to the Civil Enforcement of on-street parking contraventions for waiting/loading and parking restrictions.

Two levels of Penalty Charge have been set for different contraventions (previously one level which was £60). The Penalty Charges are £70 on the issue of a Penalty Charge Notice ("PCN") for Higher Level contraventions and £50 on the issue of a PCN for Lower Level contraventions in accordance with The Civil Enforcement of Parking Contraventions (Guidelines on Levels of Charges) (England) Order 2007 but discounted by 50% if payment is received within 14 days of the issue of the PCN (as before) or if payment is received within 21 days for contraventions detected with a camera (approved device).

On the issue of a Charge Certificate in accordance with The Civil Enforcement of Parking Contraventions (Guidelines on Levels of Charges) (England) Order 2007 the penalty charge will be increased by 50% (as before).

The above charges will come into effect on 31 March 2008.

**GEORGE BATTEN**

Director of Environmental Services County Hall, Trowbridge, BA14 8JD

6 March 2008

CHIPPENHAM AND CHIPPENHAM WITHOUT GAZETTEER

STREET NAME	MAP SCHEDULE				
ALLINGTON WAY	CR36				
ASHFIELD ROAD	CQ39				
AUDLEY ROAD	CS38	CT37	CT38		
AVENUE LA FLECHE A4	* CT38	CT39	CU39		
BARONS MEAD	CS36				
BATH ROAD A4	CX35				
BATH ROAD LOWDEN A4	CT38	CT39			
BAYDONS LANE	CU40				
BIRCH GROVE	CP39				
BLACKCROSS	CV40	CW40			
BLACKWELLHAMS	CX40				
BRAKE MEAD	CT40				
BRISTOL ROAD A420	CQ36	CR36	CR37	CR38	
BUMPERS WAY	CQ35	CR36	CS35		
BUMPERS WAY WESTERN LEG	CR35				
BURLANDS ROAD	CU40	* CV39	CV40		
CHAMBERLAIN ROAD	CS35	CT35			
CHARTER ROAD	CU38				
CLIFT AVENUE	CQ39				
COCKLEBURY ROAD	CR39	CR40	CS39	CS40	
COCKLEBURY ROAD COLLEGE ACCESS	CR40				
COCKLEBURY ROAD RAILWAY STATION ACCESS	CS39				
COLLEGE CLOSE	CR40				
COMMON SLIP	CU40				
COPICE CLOSE	CW37				
CORNFIELDS	CQ36				
CRICKETTS LANE	CW41				
CYPPA COURT ACCESS	CV40				
DALLAS ROAD	CS38				
DARCY CLOSE	CR40				
DERBY CLOSE	CW41				

\* STREETNAME NAY NOT BE VISIBLE ON MAP



CHIPPENHAM AND CHIPPENHAM WITHOUT GAZETTEER

STREET NAME	MAP SCHEDULE						
DERRIADS GREEN	CT36						
DERRIADS LANE	CT36						
DOWN VIEW	CT36						
DOWNHAM MEAD	* CR40	CS40					
DOWNING STREET	CS37						
EASTERN AVENUE	CR41	CS40	CS41	CT40			
EMERY LANE	CT39						
ESMEAD	CR40				CS40		
FARNEWELL CLOSE	CT38						
FIELD VIEW	CU38						
FLEET ROAD	CR38						
FLOWERS YARD	CU39						
FOGHAMSHIRE	* CT38				CT39		
FOUNDRY LANE	CR39						
FROGWELL	CS34				CS35	CT35	CT36
FROGWELL PARK	CS36						
FULLER CLOSE	CU39						
GLADSTONE ROAD	CU39						
GOLDNEY AVENUE	* CS38				CT38		
GOLDNEY AVENUE SOUTHERN SPUR	CT38						
GREAT MEAD	CR40						
GREENWAY LANE	CQ39				CR39		
HARDENHUISH AVENUE	CR38						
HARDENHUISH LANE B4528	CP36				CQ36		
HAWTHORN ROAD	CQ39						
HIGH STREET	CT39						
HILL CORNER ROAD	CO39	CO40					
HUNGERDOWN LANE B4528	CR36						
IVY LANE A420	CS38	CS39	CT38	* CT39			
IVY LANE SCHOOL ACCESS	CT38						
IVY ROAD	CT38						

\* STREETNAME NAY NOT BE VISIBLE ON MAP

CHIPPENHAM AND CHIPPENHAM WITHOUT GAZETTEER

STREET NAME	MAP SCHEDULE		
KINGHAM CLOSE	CT38		
LADDS LANE	CU40		
LADYFIELD ROAD	CT37		
LANGLEY ROAD B4069	CQ39	CR39	CS39
LANGLEY ROAD MAUD HEATHS CAUSEWAY B4069	* CP39	CR39	
LITTLE ENGLANDS ACCESS	CV39	CV40	
LONDON ROAD A4	CV40	CW40	CW41
LONG RIDINGS	CP38		
LORDS LANE	CU39		
LORDS MEAD	CS35	CS36	
LOUISE RAYNER PLACE	CU39		
LOWDEN	CT37	CT38	CU37
LOWDEN AVENUE	CS38	* CT38	
LOWDEN HILL	CT38		
MALMESBURY ROAD B4158	CP38	CQ39	CR39
MANOR ROAD	CS36		
MARKET MEAD	CR40		
MARKET PLACE	CT39	* CU39	
MARKET PLACE PEDESTRIAN AREA	CT39	CU39	
MARSHFIELD ROAD A420	CR38	CS38	
METHUEN PARK	CX35	CX36	
MIDDLEFIELD ROAD	CQ36		
MONKTON HILL	CS39	CT39	
MOSS MEAD	CS35		
NEW LANE	CR39		
NEW ROAD	CS39	CT39	
NEW ROAD A420	CR39	CS39	
NEWBURY DRIVE	CX35		
OLD HARDENHUISH LANE	CP36	CQ36	
OLD ROAD	CR39	CS39	
PALMER STREET	CU37		

\* STREETNAME NAY NOT BE VISIBLE ON MAP

CHIPPENHAM AND CHIPPENHAM WITHOUT GAZETTEER

STREET NAME	MAP SCHEDULE		
PARK LANE A420	CR38	CR39	CS38
PARK TERRACE	CR38		
PARKFIELDS	CR38		
PARKSIDE	CR39		
PARLIAMENT STREET	CT37	CU37	
PATCHWAY	CR36		
PAVELY CLOSE	CU37	CU38	
PEW HILL B4069	CP39		
PHILLIPS CLOSE	CS35		
PICKETLEAZE	CT35		
PIPSMORE ROAD	CR36		
POPHAM COURT	CV40		
QUEENS CRESCENT	CU35		
QUEENS SQUARE	CU40	CV40	
REDLAND	CS37	CR36	
ROWDEN HILL A4	CV38		
ROWDEN LANE	CW37		
RUDMAN PARK	CT38		
SADLERS MEAD	CS39	CS40	CT40
SADLERS MEAD SEYMOUR HOUSE ACCESS	CT40		
SAINT FRANCIS AVENUE	CV38		
SAINT LUKES DRIVE	CV38		
SAINT MARY STREET	CT39	CT40	CU40
SAINT MARYS PLACE	CS39		
SAINT PAUL STREET	CR39	CS38	CS39
SANDOWN DRIVE	CX35		
SHELDON ROAD	CT37	CT38	
SPANBOURN AVENUE	CS38		
STATION HILL	CS39		
STONELEA CLOSE	CT37		
THE BRIDGE	CT39		

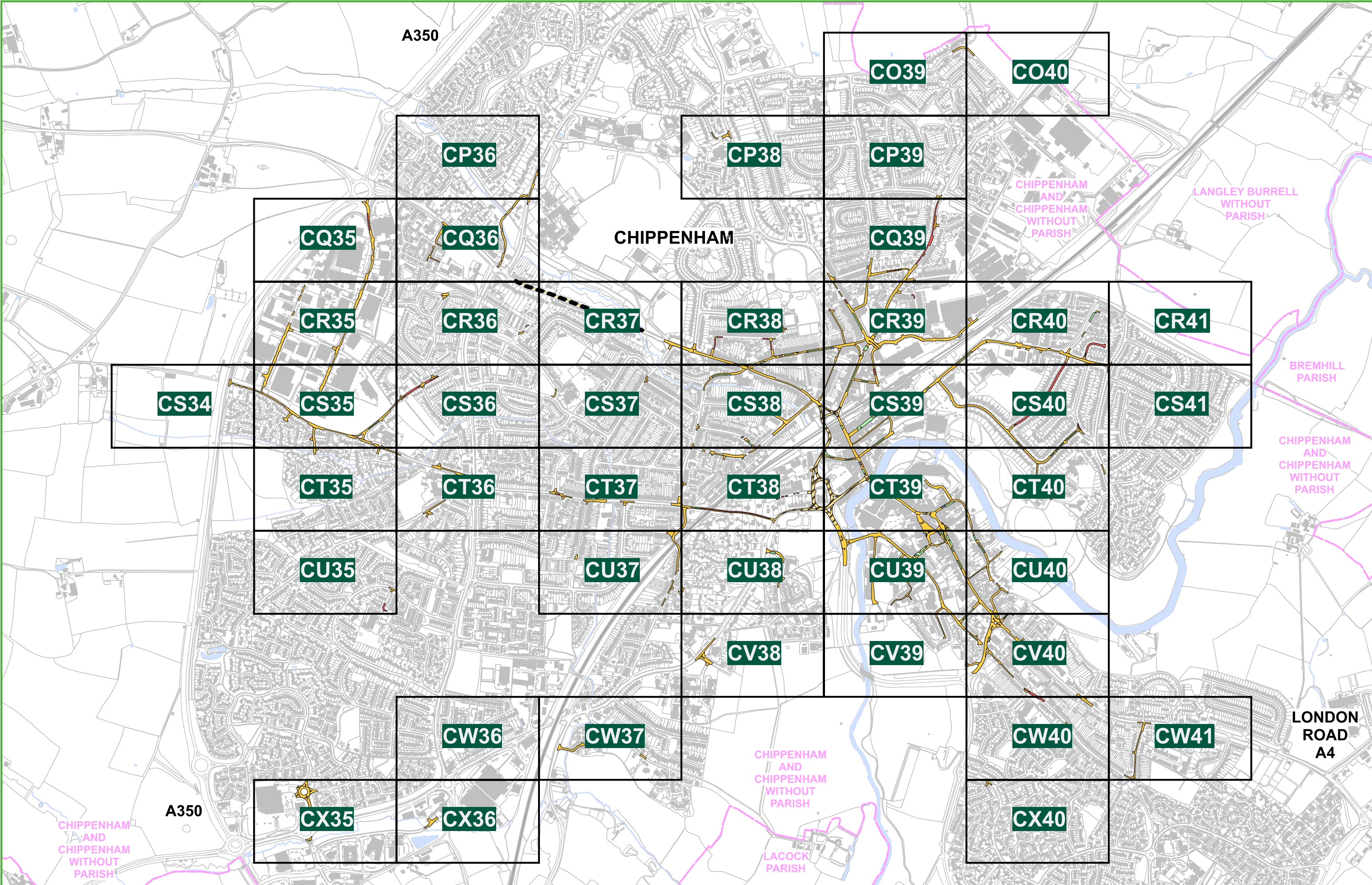
\* STREETNAME NAY NOT BE VISIBLE ON MAP

CHIPPENHAM AND CHIPPENHAM WITHOUT GAZETTEER

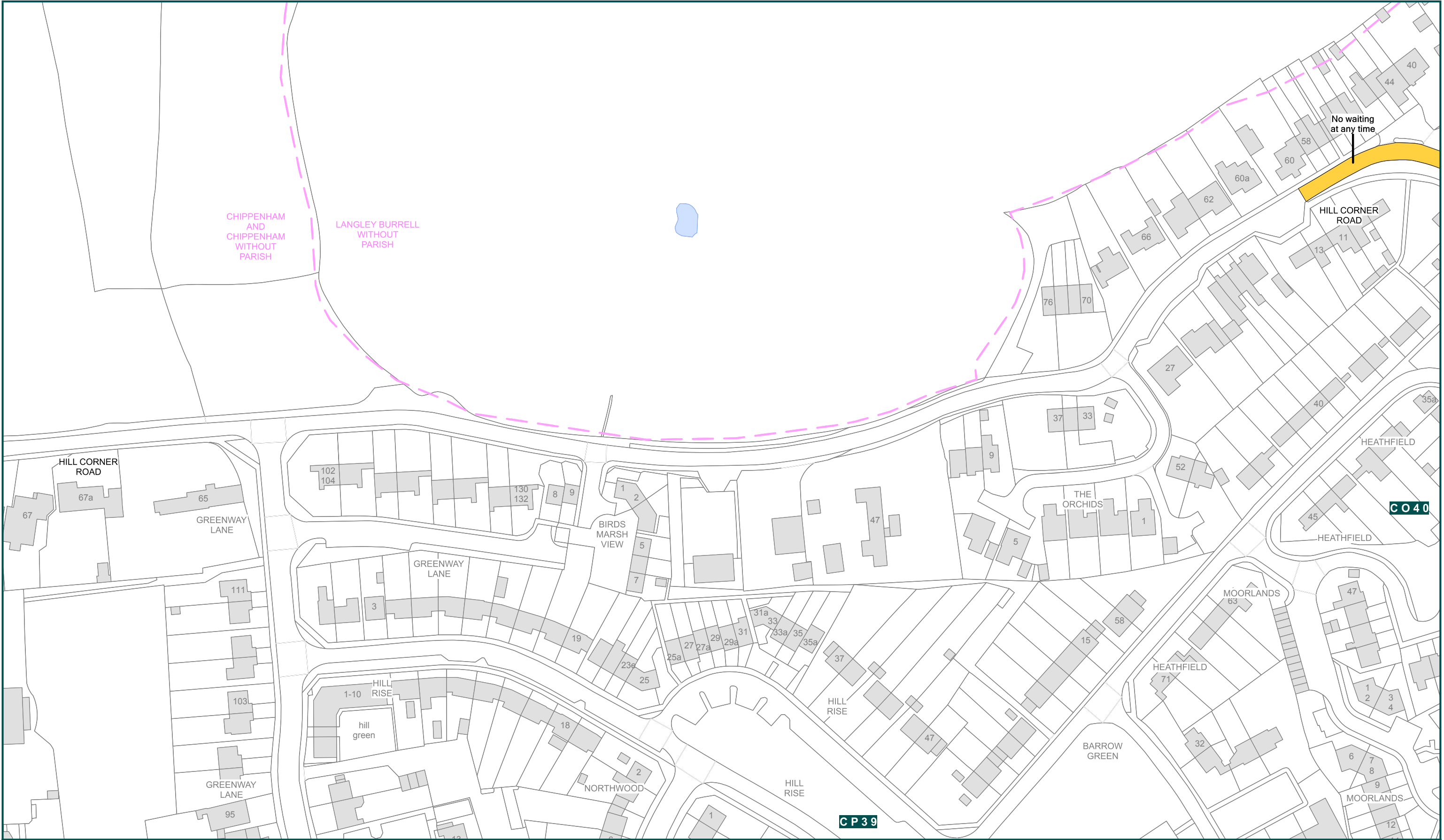
STREET NAME	MAP SCHEDULE					
THE BRIDGE CENTRE	CT38	CT39				
THE BUTTS	CU40	* CV40				
THE CAUSEWAY	CU39	CU40	CV40			
THE HAMLET	CQ39					
THE PADDOCKS	CU39	CV39				
TIMBER STREET	CU39					
TUGELA ROAD	CR39					
UNION ROAD	CS39					
VINCIENTS ROAD	CR35	CS35				
WEBBINGTON ROAD	CX40					
WESTBROOK CLOSE	CT36					
WESTCROFT	CW36					
WESTMEAD LANE	CU39					
WESTMINSTER GARDENS	CT37					
WHITTLE CLOSE	CS35	CT35				
WINDSOR CLOSE	CU35					
WOOD LANE	CU39	CV39	CV40	CW40	CW41	
WOODLANDS ROAD	CR37	CS37	CT37			

\* STREETNAME NAY NOT BE VISIBLE ON MAP



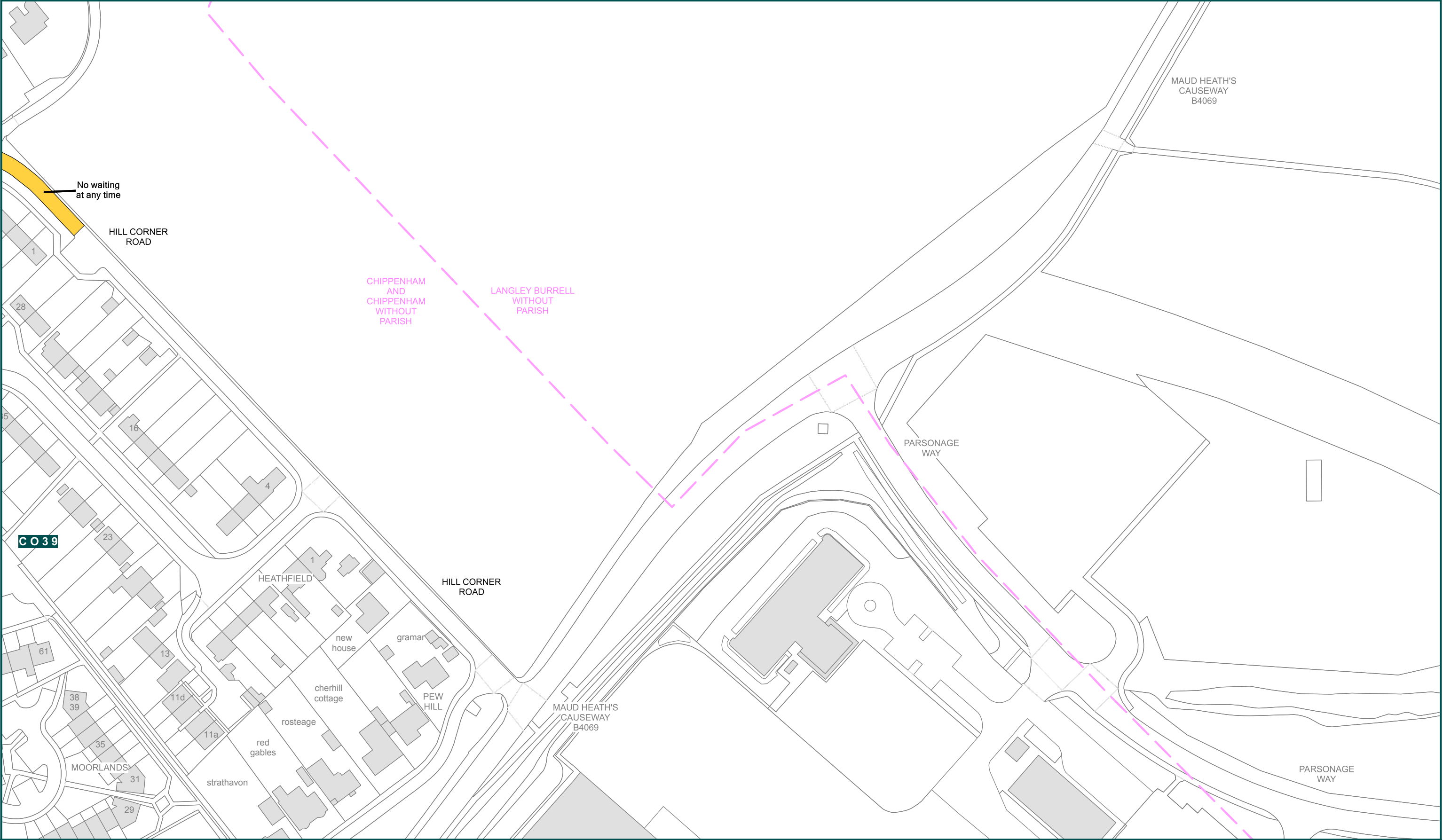




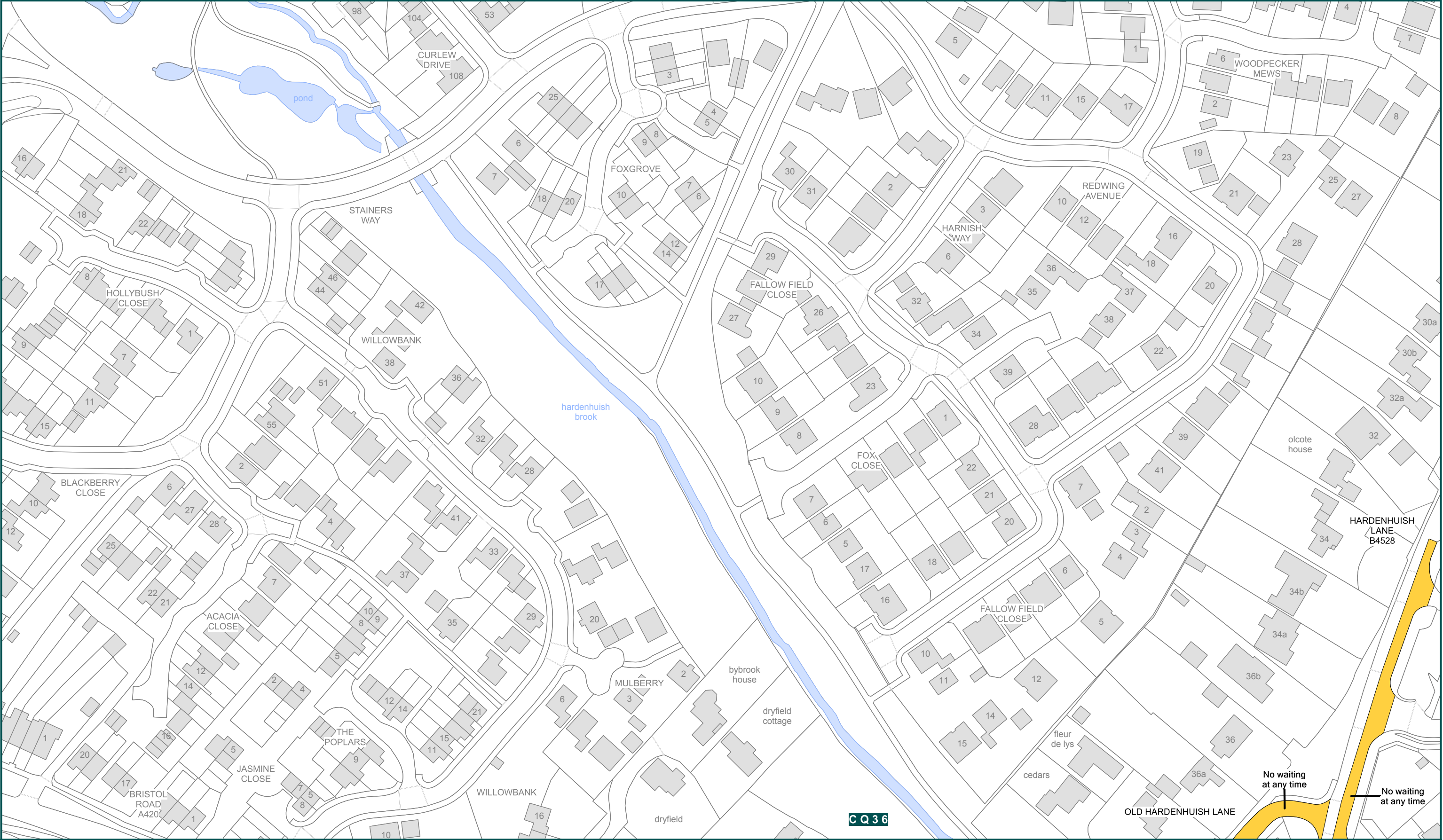


<div><div>Wiltshire Council</div><div>Where everybody matters</div></div>	<div>THE COUNTY OF WILTSHIRE (CHIPPENHAM AND CHIPPENHAM WITHOUT)</div> <div>(PROHIBITION AND RESTRICTION OF WAITING, PROHIBITION OF STOPPING, TAXI RANK CLEARWAYS AND ON STREET PARKING)</div> <div>CONSOLIDATION ORDER 2019</div> <div>Crown copyright and database rights 2019 Ordnance Survey 100049050</div>						SCALE	1: 1250 @ A3	
							DATE	21/10/2019	
<div>Wiltshire Council</div> <div>County Hall, Bythesea Road,</div> <div>Trowbridge, Wiltshire.</div> <div>BA14 8JN</div>	<div>KEY</div> <div><div>PARKING</div><div>RESIDENT PARKING</div><div>PAY AND DISPLAY</div></div>	<div><div>DISABLED PARKING</div><div>DOCTOR PARKING</div><div>MOTORCYCLE PARKING</div><div>LOADING</div></div>	<div><div>NO WAITING</div><div>NO WAITING AND NO LOADING</div><div>NO WAITING AND NO LOADING AT ANY TIME</div><div>MULTIPLE RESTRICTIONS</div></div>	<div><div>NO WAITING AT ANY TIME</div><div>NO WAITING AT ANY TIME AND NO LOADING</div><div>NO WAITING AT ANY TIME AND NO LOADING AT ANY TIME</div><div>PEDESTRIAN ZONE</div></div>	<div><div>TAXI CLEARWAY</div><div>CLEARWAY</div><div>ZONE</div><div>ZONE ROAD</div></div>	<div><div>EXPERIMENTAL RESTRICTIONS</div></div>	FILE	CHIP2019CONS	
							<div><div>N</div><div>W</div><div>E</div><div>S</div></div>	MAP SCHEDULE	CO39



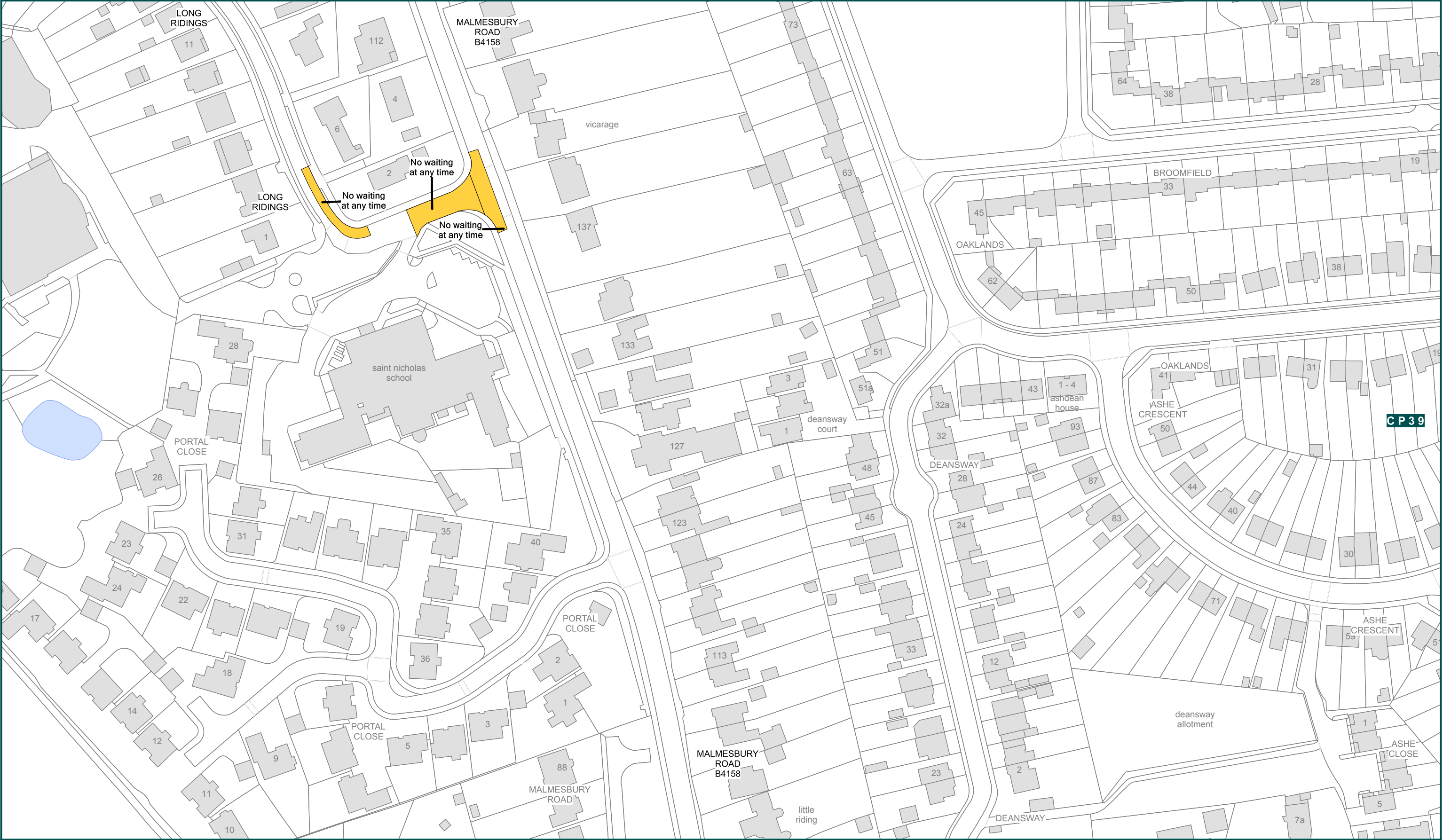



<div><div>Wiltshire Council</div><div>Where everybody matters</div></div>	<div>THE COUNTY OF WILTSHIRE (CHIPPENHAM AND CHIPPENHAM WITHOUT)</div> <div>(PROHIBITION AND RESTRICTION OF WAITING, PROHIBITION OF STOPPING, TAXI RANK CLEARWAYS AND ON STREET PARKING)</div> <div>CONSOLIDATION ORDER 2019</div>						<div>SCALE</div> <div>1: 1250 @ A3</div>	
	<div>Crown copyright and database rights 2019 Ordnance Survey 100049050</div>						<div>DATE</div> <div>21/10/2019</div>	
	<div>Wiltshire Council</div> <div>County Hall, Bythesea Road,</div> <div>Trowbridge, Wiltshire.</div> <div>BA14 8JN</div>						<div>FILE</div> <div>CHIP2019CONS</div>	
<div><div><div>N</div><div>W</div><div>E</div><div>S</div></div><div>MAP SCHEDULE</div><div>CO40</div></div>								
<div>KEY</div> <div><div><div><div></div><div>PARKING</div></div><div><div></div><div>RESIDENT PARKING</div></div><div><div></div><div>PAY AND DISPLAY</div></div></div><div><div><div></div><div>DISABLED PARKING</div></div><div><div></div><div>DOCTOR PARKING</div></div><div><div></div><div>MOTORCYCLE PARKING</div></div><div><div></div><div>LOADING</div></div></div><div><div><div></div><div>NO WAITING</div></div><div><div></div><div>NO WAITING AND NO LOADING</div></div><div><div></div><div>NO WAITING AND NO LOADING AT ANY TIME</div></div><div><div></div><div>MULTIPLE RESTRICTIONS</div></div></div><div><div><div></div><div>NO WAITING AT ANY TIME</div></div><div><div></div><div>NO WAITING AT ANY TIME AND NO LOADING</div></div><div><div></div><div>NO WAITING AT ANY TIME AND NO LOADING AT ANY TIME</div></div><div><div></div><div>PEDESTRIAN ZONE</div></div></div><div><div><div></div><div>TAXI CLEARWAY</div></div><div><div></div><div>CLEARWAY</div></div><div><div></div><div>ZONE</div></div><div><div></div><div>ZONE ROAD</div></div></div><div><div></div><div>EXPERIMENTAL RESTRICTIONS</div></div></div>								



<div>Wiltshire Council</div> <div>Where everybody matters</div> <div>Wiltshire Council County Hall, Bythesea Road, Trowbridge, Wiltshire. BA14 8JN</div>	<div>THE COUNTY OF WILTSHIRE (CHIPPENHAM AND CHIPPENHAM WITHOUT)</div> <div>(PROHIBITION AND RESTRICTION OF WAITING, PROHIBITION OF STOPPING, TAXI RANK CLEARWAYS AND ON STREET PARKING)</div> <div>CONSOLIDATION ORDER 2019</div> <div>Crown copyright and database rights 2019 Ordnance Survey 100049050</div>						SCALE	1: 1250 @ A3	
							DATE	21/10/2019	
	<div>KEY</div> <div><div>DISABLED PARKING</div><div>DOCTOR PARKING</div><div>MOTORCYCLE PARKING</div><div>LOADING</div></div> <div><div>NO WAITING</div><div>NO WAITING AND NO LOADING</div><div>NO WAITING AND NO LOADING AT ANY TIME</div><div>MULTIPLE RESTRICTIONS</div></div> <div><div>NO WAITING AT ANY TIME</div><div>NO WAITING AT ANY TIME AND NO LOADING</div><div>NO WAITING AT ANY TIME AND NO LOADING AT ANY TIME</div><div>PEDESTRIAN ZONE</div></div> <div><div>TAXI CLEARWAY</div><div>CLEARWAY</div><div>ZONE</div><div>ZONE ROAD</div></div> <div><div>EXPERIMENTAL RESTRICTIONS</div></div>						FILE	CHIP2019CONS	
							<div><div>N</div><div>W</div><div>E</div><div>S</div></div> <div>MAP SCHEDULE</div>	CP36	







Where everybody matters

**THE COUNTY OF WILTSHIRE (CHIPPENHAM AND CHIPPENHAM WITHOUT)**  
**(PROHIBITION AND RESTRICTION OF WAITING, PROHIBITION OF STOPPING, TAXI RANK CLEARWAYS AND ON STREET PARKING)**  
**CONSOLIDATION ORDER 2019**

Crown copyright and database rights 2019 Ordnance Survey 100049050

Scale: 1: 1250 @ A3

Date: 21/10/2019

File: CHIP2019CONS

N  
W—O—E  
S

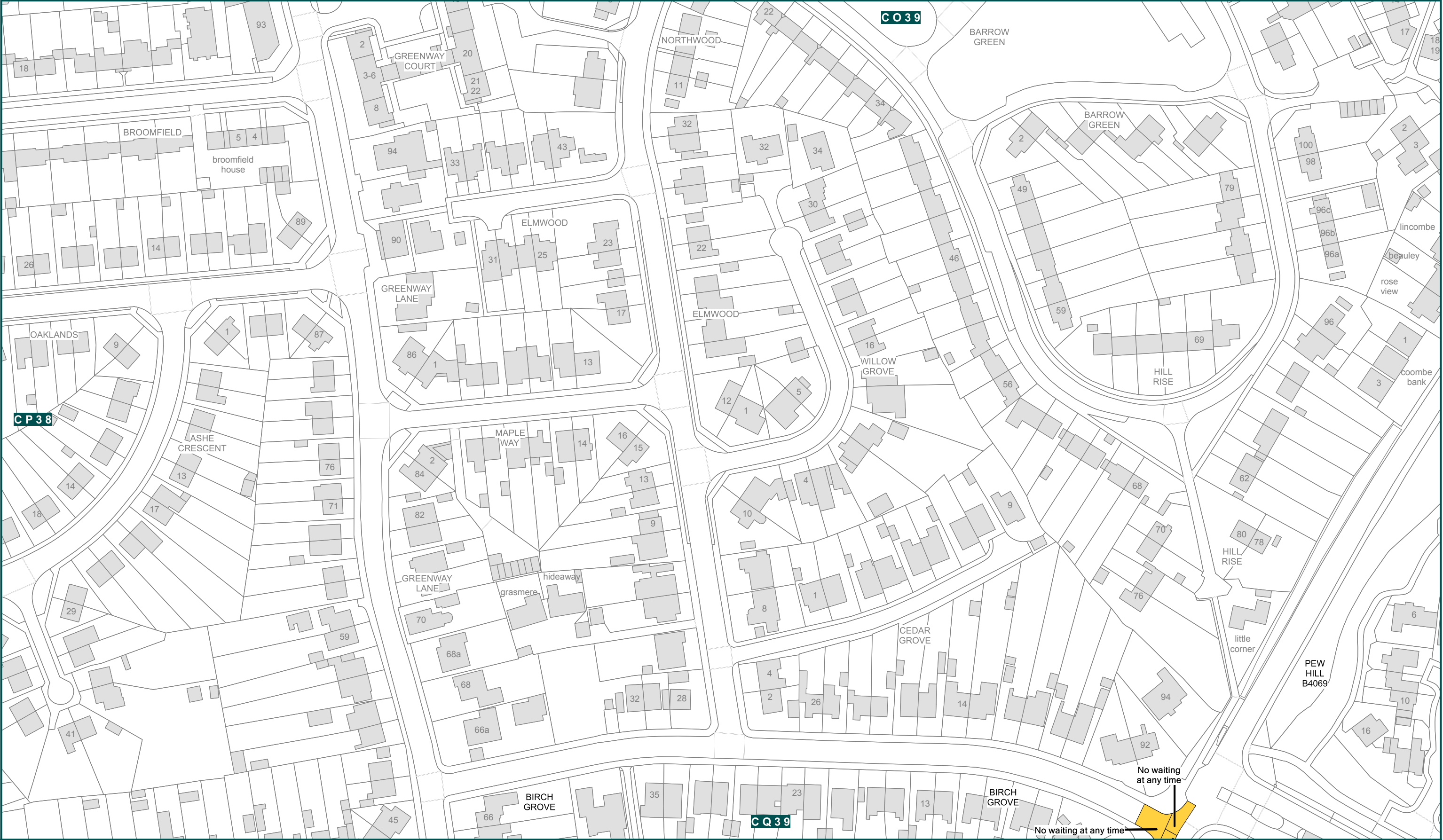
MAP SCHEDULE

CP38

Wiltshire Council  
County Hall, Bythesea Road,  
Trowbridge, Wiltshire.  
BA14 8JN

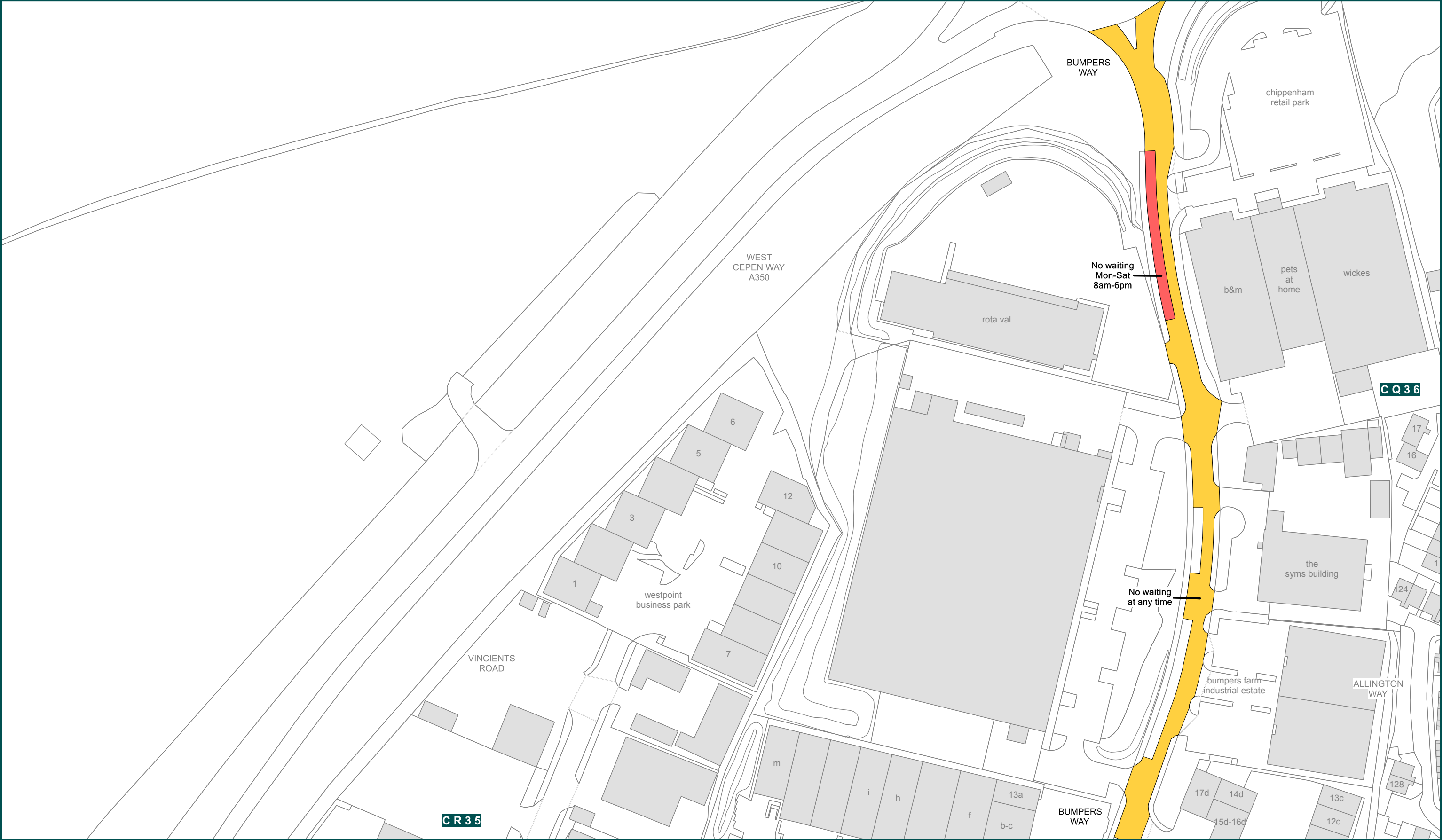
**KEY**

PARKING	DOCTOR PARKING	NO WAITING	NO WAITING AT ANY TIME	TAXI CLEARWAY	EXPERIMENTAL RESTRICTIONS
RESIDENT PARKING	MOTORCYCLE PARKING	NO WAITING AND NO LOADING	NO WAITING AT ANY TIME AND NO LOADING	CLEARWAY	ZONE
PAY AND DISPLAY	LOADING	NO WAITING AND NO LOADING AT ANY TIME	NO WAITING AT ANY TIME AND NO LOADING AT ANY TIME	ZONE	ZONE ROAD
		MULTIPLE RESTRICTIONS	PEDESTRIAN ZONE		

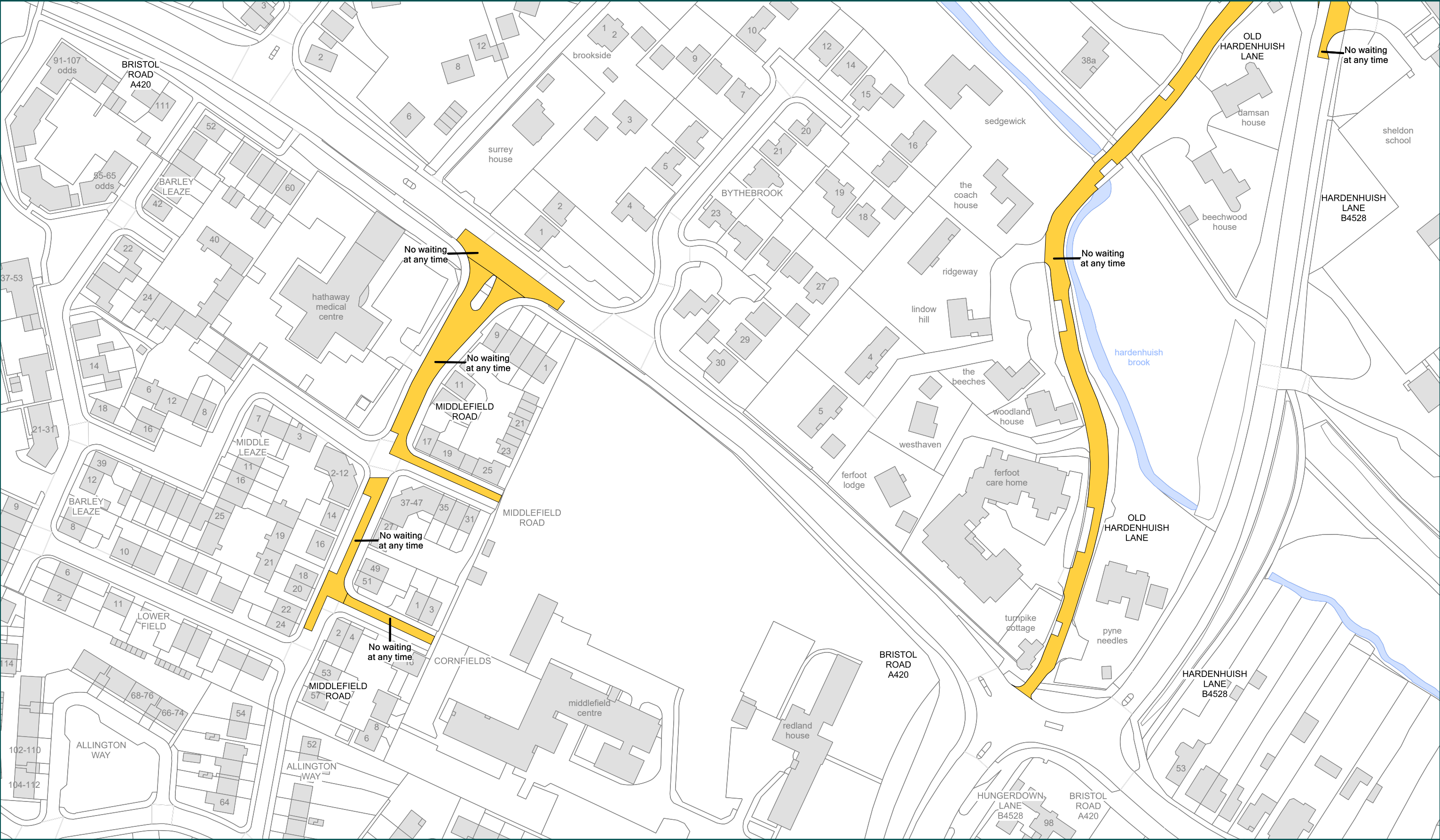



<div><div>Wiltshire Council</div><div>Where everybody matters</div></div>	<div>THE COUNTY OF WILTSHIRE (CHIPPENHAM AND CHIPPENHAM WITHOUT)</div> <div>(PROHIBITION AND RESTRICTION OF WAITING, PROHIBITION OF STOPPING, TAXI RANK CLEARWAYS AND ON STREET PARKING)</div> <div>CONSOLIDATION ORDER 2019</div> <div>Crown copyright and database rights 2019 Ordnance Survey 100049050</div>						SCALE		1: 1250 @ A3	
							DATE		21/10/2019	
<div>Wiltshire Council</div> <div>County Hall, Bythesea Road,</div> <div>Trowbridge, Wiltshire.</div> <div>BA14 8JN</div>	<div>KEY</div> <div><div><div><div></div><div>PARKING</div></div><div><div></div><div>RESIDENT PARKING</div></div><div><div></div><div>PAY AND DISPLAY</div></div><div><div></div><div>DISABLED PARKING</div></div><div><div></div><div>DOCTOR PARKING</div></div><div><div></div><div>MOTORCYCLE PARKING</div></div><div><div></div><div>LOADING</div></div><div><div></div><div>NO WAITING</div></div><div><div></div><div>NO WAITING AND NO LOADING</div></div><div><div></div><div>NO WAITING AND NO LOADING AT ANY TIME</div></div><div><div></div><div>MULTIPLE RESTRICTIONS</div></div><div><div></div><div>NO WAITING AT ANY TIME</div></div><div><div></div><div>NO WAITING AT ANY TIME AND NO LOADING</div></div><div><div></div><div>NO WAITING AT ANY TIME AND NO LOADING AT ANY TIME</div></div><div><div></div><div>PEDESTRIAN ZONE</div></div><div><div></div><div>TAXI CLEARWAY</div></div><div><div></div><div>CLEARWAY</div></div><div><div></div><div>ZONE</div></div><div><div></div><div>ZONE ROAD</div></div><div><div></div><div>EXPERIMENTAL RESTRICTIONS</div></div></div></div>						FILE		CHIP2019CONS	
							<div><div>N</div><div>W</div><div>E</div><div>S</div></div> <div>MAP SCHEDULE</div>		CP39	





<div><div>Wiltshire Council</div><div>Where everybody matters</div></div>	<div>THE COUNTY OF WILTSHIRE (CHIPPENHAM AND CHIPPENHAM WITHOUT)</div> <div>(PROHIBITION AND RESTRICTION OF WAITING, PROHIBITION OF STOPPING, TAXI RANK CLEARWAYS AND ON STREET PARKING)</div> <div>CONSOLIDATION ORDER 2019</div> <div>Crown copyright and database rights 2019 Ordnance Survey 100049050</div>						SCALE		1: 1250 @ A3	
							DATE		21/10/2019	
<div>Wiltshire Council</div> <div>County Hall, Bythesea Road,</div> <div>Trowbridge, Wiltshire.</div> <div>BA14 8JN</div>	<div>KEY</div> <div><div><div>PARKING</div><div>RESIDENT PARKING</div><div>PAY AND DISPLAY</div></div><div><div>DISABLED PARKING</div><div>DOCTOR PARKING</div><div>MOTORCYCLE PARKING</div><div>LOADING</div></div><div><div>NO WAITING</div><div>NO WAITING AND NO LOADING</div><div>NO WAITING AND NO LOADING AT ANY TIME</div><div>MULTIPLE RESTRICTIONS</div></div><div><div>NO WAITING AT ANY TIME</div><div>NO WAITING AT ANY TIME AND NO LOADING</div><div>NO WAITING AT ANY TIME AND NO LOADING AT ANY TIME</div><div>PEDESTRIAN ZONE</div></div><div><div>TAXI CLEARWAY</div><div>CLEARWAY</div><div>ZONE</div><div>ZONE ROAD</div></div><div><div>EXPERIMENTAL RESTRICTIONS</div></div></div>						FILE		CHIP2019CONS	
							<div><div>N</div><div>W</div><div>E</div><div>S</div></div> <div>MAP SCHEDULE</div>		CQ35	





Where everybody matters

**The County of Wiltshire (Chippenham and Chippenham Without)**  
**(Prohibition and Restriction of Waiting, Prohibition of Stopping, Clearways and On Street Parking)**  
**Consolidation Order 2019**

Crown copyright and database rights 2013 Ordnance Survey 100049050

**Wiltshire Council**  
County Hall, Bythesea Road,  
Trowbridge, Wiltshire.  
BA14 8JN

**KEY**

PARKING	DISABLED PARKING	NO WAITING	NO WAITING AT ANY TIME	TAXI CLEARWAY	EXPERIMENTAL RESTRICTIONS
RESIDENT PARKING	DOCTOR PARKING	NO WAITING AND NO LOADING	NO WAITING AT ANY TIME AND NO LOADING	CLEARWAY	
PAY AND DISPLAY	MOTORCYCLE PARKING	NO WAITING AND NO LOADING AT ANY TIME	NO WAITING AT ANY TIME AND NO LOADING AT ANY TIME	ZONE	
	LOADING	MULTIPLE RESTRICTIONS	PEDESTRIAN ZONE	ZONE ROAD	

**SCALE**


**1: 1250 @ A3**

**DATE**

**03/02/2020**

**FILE**

**CHIP2019CONS**



**MAP SCHEDULE**

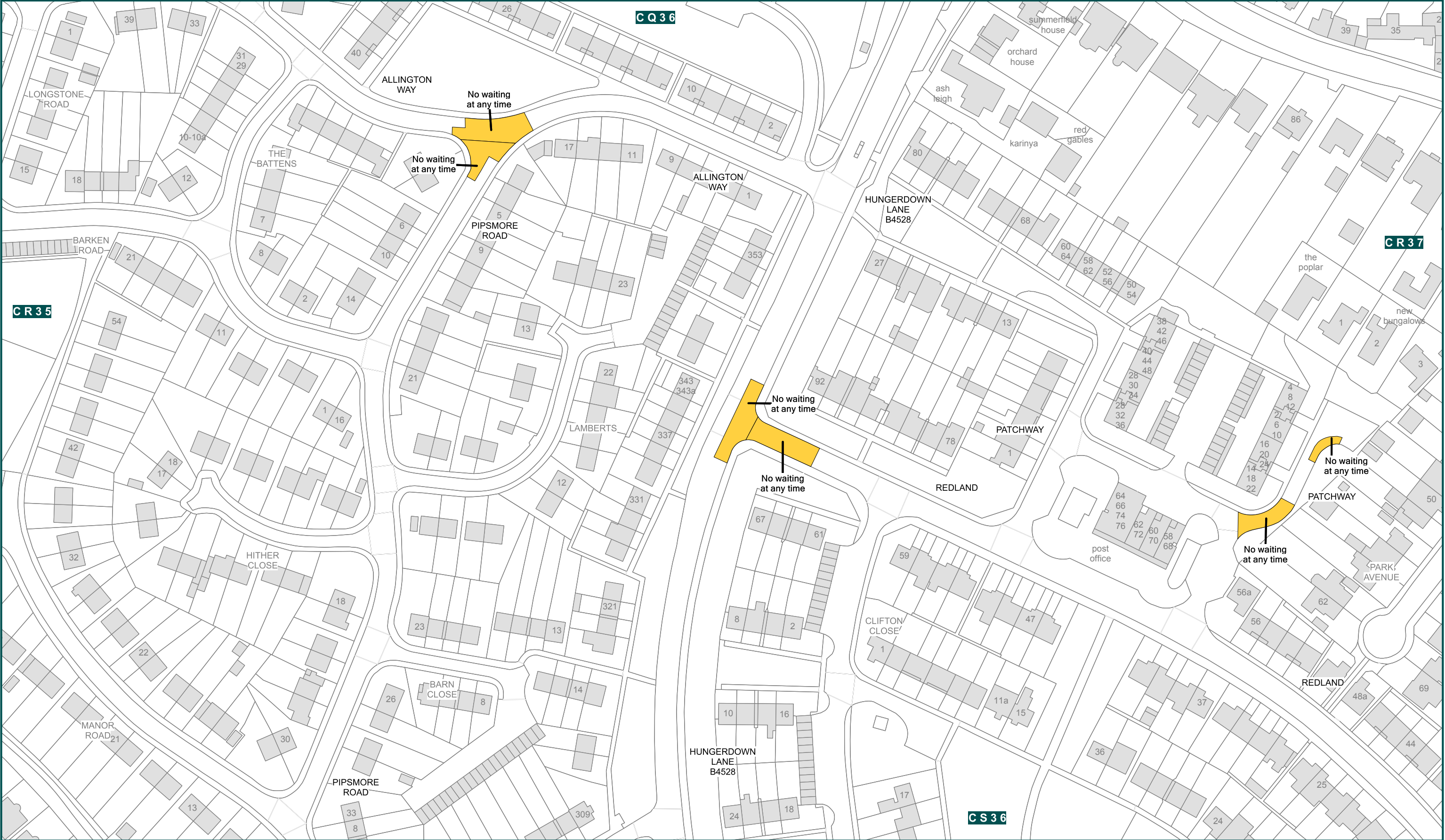
**CQ36**





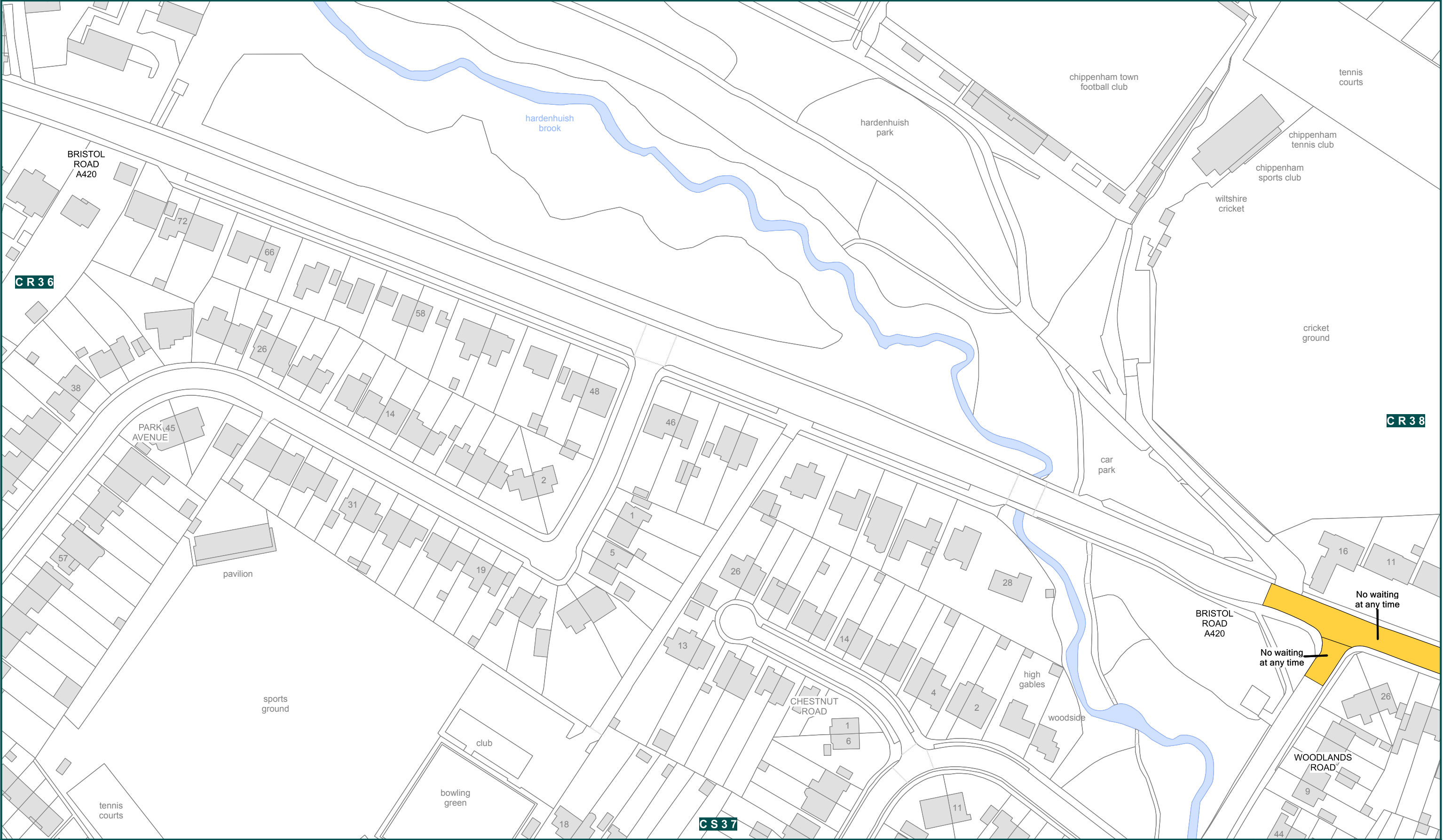






<div><div>Wiltshire Council</div><div>Where everybody matters</div></div>	<div>THE COUNTY OF WILTSHIRE (CHIPPENHAM AND CHIPPENHAM WITHOUT)</div> <div>(PROHIBITION AND RESTRICTION OF WAITING, PROHIBITION OF STOPPING, TAXI RANK CLEARWAYS AND ON STREET PARKING)</div> <div>CONSOLIDATION ORDER 2019</div>						<div>SCALE</div> <div>1: 1250 @ A3</div>	
	<div>Crown copyright and database rights 2019 Ordnance Survey 100049050</div>						<div>DATE</div> <div>21/10/2019</div>	
<div>Wiltshire Council</div> <div>County Hall, Bythesea Road,</div> <div>Trowbridge, Wiltshire.</div> <div>BA14 8JN</div>	<div>KEY</div> <div><div><div>PARKING</div><div>RESIDENT PARKING</div><div>PAY AND DISPLAY</div></div><div><div>DISABLED PARKING</div><div>DOCTOR PARKING</div><div>MOTORCYCLE PARKING</div><div>LOADING</div></div><div><div>NO WAITING</div><div>NO WAITING AND NO LOADING</div><div>NO WAITING AND NO LOADING AT ANY TIME</div><div>MULTIPLE RESTRICTIONS</div></div><div><div>NO WAITING AT ANY TIME</div><div>NO WAITING AT ANY TIME AND NO LOADING</div><div>NO WAITING AT ANY TIME AND NO LOADING AT ANY TIME</div><div>PEDESTRIAN ZONE</div></div><div><div>TAXI CLEARWAY</div><div>CLEARWAY</div><div>ZONE</div><div>ZONE ROAD</div></div><div><div>EXPERIMENTAL RESTRICTIONS</div></div></div>						<div>FILE</div> <div>CHIP2019CONS</div>	
							<div><div>N</div><div>W</div><div>E</div><div>S</div></div> <div>MAP SCHEDULE</div> <div>CR36</div>	





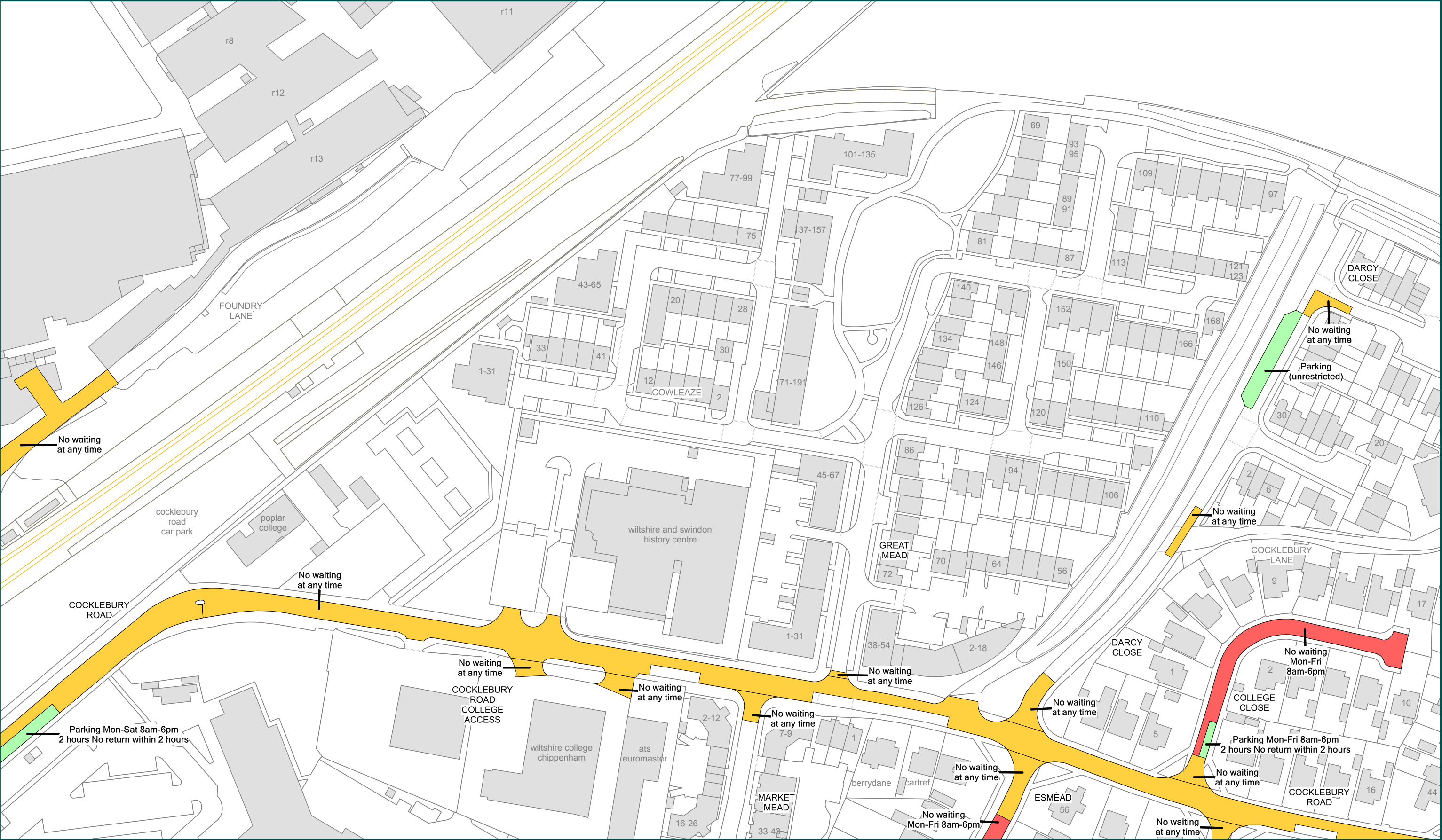
<div><div>Wiltshire Council</div><div>Where everybody matters</div></div> <div>Wiltshire Council County Hall, Bythesea Road, Trowbridge, Wiltshire. BA14 8JN</div>	<div>THE COUNTY OF WILTSHIRE (CHIPPENHAM AND CHIPPENHAM WITHOUT) (PROHIBITION AND RESTRICTION OF WAITING, PROHIBITION OF STOPPING, TAXI RANK CLEARWAYS AND ON STREET PARKING) CONSOLIDATION ORDER 2019</div> <div>Crown copyright and database rights 2019 Ordnance Survey 100049050</div>						SCALE	1: 1250 @ A3	
							DATE	21/10/2019	
	<div>KEY</div> <div><div><div>PARKING</div><div>RESIDENT PARKING</div><div>PAY AND DISPLAY</div></div><div><div>DISABLED PARKING</div><div>DOCTOR PARKING</div><div>MOTORCYCLE PARKING</div><div>LOADING</div></div><div><div>NO WAITING</div><div>NO WAITING AND NO LOADING</div><div>NO WAITING AND NO LOADING AT ANY TIME</div><div>MULTIPLE RESTRICTIONS</div></div><div><div>NO WAITING AT ANY TIME</div><div>NO WAITING AT ANY TIME AND NO LOADING</div><div>NO WAITING AT ANY TIME AND NO LOADING AT ANY TIME</div><div>PEDESTRIAN ZONE</div></div><div><div>TAXI CLEARWAY</div><div>CLEARWAY</div><div>ZONE</div><div>ZONE ROAD</div></div><div><div>EXPERIMENTAL RESTRICTIONS</div></div></div>						FILE	CHIP2019CONS	
							<div><div>N</div><div>W</div><div>E</div><div>S</div></div>	MAP SCHEDULE	CR37



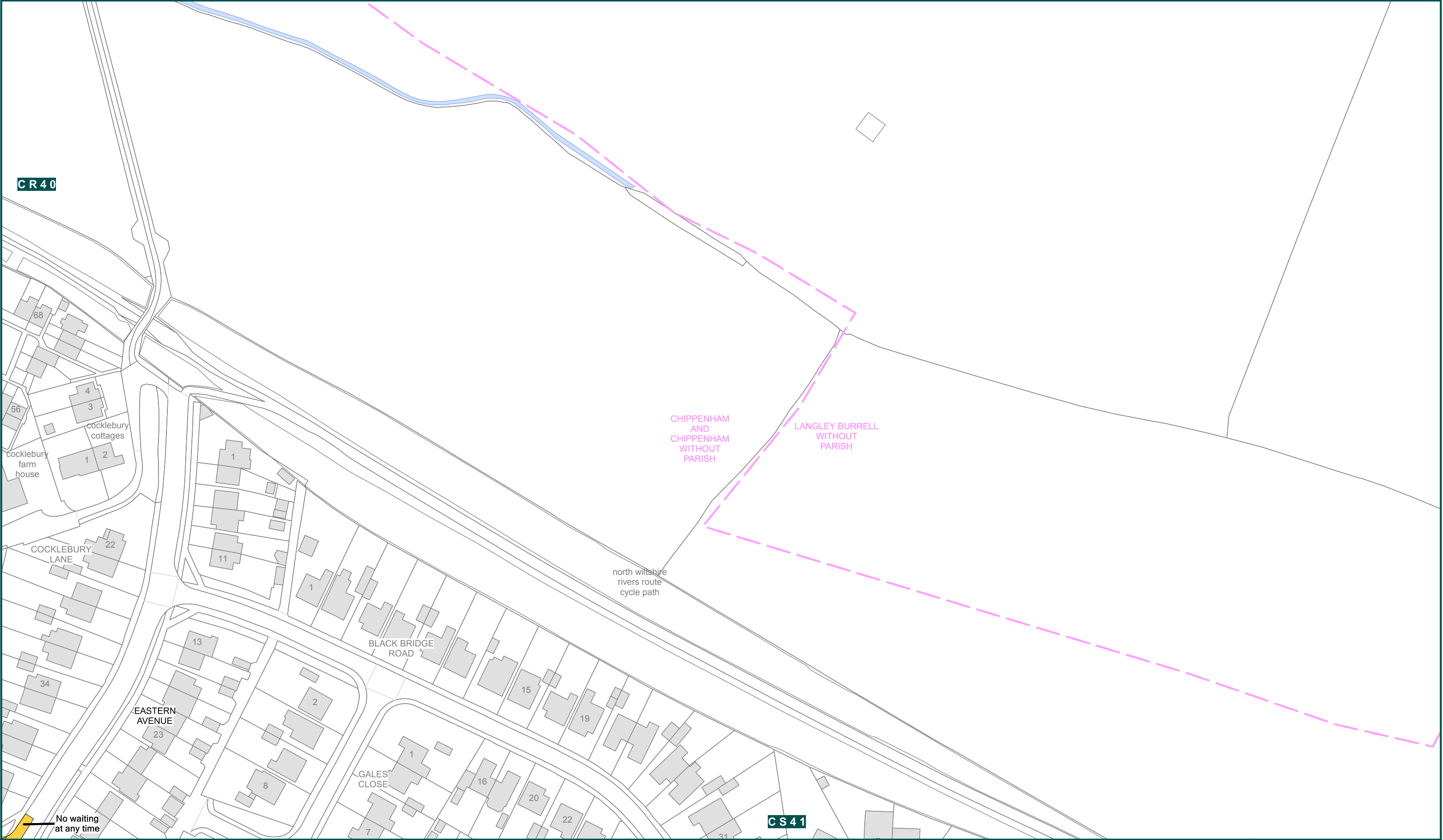








<div><div><div><div><div></div><div>Wiltshire Council</div><div>Where everybody matters</div></div></div><div><div><div>Wiltshire Council</div><div>County Hall, Bythesea Road,</div><div>Trowbridge, Wiltshire.</div><div>BA14 8JN</div></div></div></div></div>	<div><div><div>The County of Wiltshire (Chippenham and Chippenham Without)</div><div>(Prohibition and Restriction of Waiting, Prohibition of Stopping, Clearways and On Street Parking)</div><div>Consolidation Order 2019</div></div><div><div>Crown copyright and database rights 2019 Ordnance Survey 100049050</div></div></div>	SCALE	1: 1250 @ A3	
		DATE	02/12/2019	
		FILE	CHIP2019CONS	
<div><div><div>Wiltshire Council</div><div>County Hall, Bythesea Road,</div><div>Trowbridge, Wiltshire.</div><div>BA14 8JN</div></div></div>	<div><div><div>KEY</div><div><div><div><div></div><div>PARKING</div></div><div><div></div><div>RESIDENT PARKING</div></div><div><div></div><div>PAY AND DISPLAY</div></div><div><div></div><div>DISABLED PARKING</div></div><div><div></div><div>DOCTOR PARKING</div></div><div><div></div><div>MOTORCYCLE PARKING</div></div><div><div></div><div>LOADING</div></div><div><div></div><div>NO WAITING</div></div><div><div></div><div>NO WAITING AND NO LOADING</div></div><div><div></div><div>NO WAITING AND NO LOADING AT ANY TIME</div></div><div><div></div><div>MULTIPLE RESTRICTIONS</div></div><div><div></div><div>NO WAITING AT ANY TIME</div></div><div><div></div><div>NO WAITING AT ANY TIME AND NO LOADING</div></div><div><div></div><div>NO WAITING AT ANY TIME AND NO LOADING AT ANY TIME</div></div><div><div></div><div>PEDESTRIAN ZONE</div></div><div><div></div><div>TAXI CLEARWAY</div></div><div><div></div><div>CLEARWAY</div></div><div><div></div><div>ZONE</div></div><div><div></div><div>ZONE ROAD</div></div><div><div></div><div>EXPERIMENTAL RESTRICTIONS</div></div></div></div></div></div>	<div><div><div>N</div><div>W</div><div>E</div><div>S</div></div></div>	MAP SCHEDULE	CR40



<div><div>Wiltshire Council</div><div>Where everybody matters</div></div>	<div>THE COUNTY OF WILTSHIRE (CHIPPENHAM AND CHIPPENHAM WITHOUT)</div> <div>(PROHIBITION AND RESTRICTION OF WAITING, PROHIBITION OF STOPPING, TAXI RANK CLEARWAYS AND ON STREET PARKING)</div> <div>CONSOLIDATION ORDER 2019</div>						<div>SCALE</div> <div>1: 1250 @ A3</div>	
	<div>Crown copyright and database rights 2019 Ordnance Survey 100049050</div>						<div>DATE</div> <div>21/10/2019</div>	
	<div>Wiltshire Council</div> <div>County Hall, Bythesea Road,</div> <div>Trowbridge, Wiltshire.</div> <div>BA14 8JN</div>						<div>FILE</div> <div>CHIP2019CONS</div>	
<div>KEY</div> <div><div><div><div></div><div>PARKING</div></div><div><div></div><div>RESIDENT PARKING</div></div><div><div></div><div>PAY AND DISPLAY</div></div></div><div><div><div></div><div>DISABLED PARKING</div></div><div><div></div><div>DOCTOR PARKING</div></div><div><div></div><div>MOTORCYCLE PARKING</div></div><div><div></div><div>LOADING</div></div></div><div><div><div></div><div>NO WAITING</div></div><div><div></div><div>NO WAITING AND NO LOADING</div></div><div><div></div><div>NO WAITING AND NO LOADING AT ANY TIME</div></div><div><div></div><div>MULTIPLE RESTRICTIONS</div></div></div><div><div><div></div><div>NO WAITING AT ANY TIME</div></div><div><div></div><div>NO WAITING AT ANY TIME AND NO LOADING</div></div><div><div></div><div>NO WAITING AT ANY TIME AND NO LOADING AT ANY TIME</div></div><div><div></div><div>PEDESTRIAN ZONE</div></div></div><div><div><div></div><div>TAXI CLEARWAY</div></div><div><div></div><div>CLEARWAY</div></div><div><div></div><div>ZONE</div></div><div><div></div><div>ZONE ROAD</div></div></div><div><div></div><div>EXPERIMENTAL RESTRICTIONS</div></div></div>						<div><div>N</div><div>W</div><div>E</div><div>S</div></div> <div>MAP SCHEDULE</div> <div>CR41</div>		





<div><div>Wiltshire Council</div><div>Where everybody matters</div></div>	<div>THE COUNTY OF WILTSHIRE (CHIPPENHAM AND CHIPPENHAM WITHOUT)</div> <div>(PROHIBITION AND RESTRICTION OF WAITING, PROHIBITION OF STOPPING, TAXI RANK CLEARWAYS AND ON STREET PARKING)</div> <div>CONSOLIDATION ORDER 2019</div> <div>Crown copyright and database rights 2019 Ordnance Survey 100049050</div>						SCALE	1: 1250 @ A3	
							DATE	21/10/2019	
<div>Wiltshire Council</div> <div>County Hall, Bythesea Road,</div> <div>Trowbridge, Wiltshire.</div> <div>BA14 8JN</div>	<div>KEY</div> <div><div><div>DISABLED PARKING</div><div>NO WAITING</div><div>NO WAITING AT ANY TIME</div><div>NO WAITING AT ANY TIME AND NO LOADING</div><div>NO WAITING AND NO LOADING AT ANY TIME</div><div>MULTIPLE RESTRICTIONS</div></div><div><div>DOCTOR PARKING</div><div>NO WAITING AND NO LOADING</div><div>NO WAITING AT ANY TIME AND NO LOADING</div><div>NO WAITING AT ANY TIME AND NO LOADING AT ANY TIME</div><div>PEDESTRIAN ZONE</div></div><div><div>TAXI CLEARWAY</div><div>CLEARWAY</div><div>ZONE</div><div>ZONE ROAD</div></div><div><div>EXPERIMENTAL RESTRICTIONS</div></div></div>						FILE	CHIP2019CONS	
							<div><div>N</div><div>W</div><div>E</div><div>S</div></div>	MAP SCHEDULE	CS34



Wiltshire Council  
County Hall, Bythesea Road,  
Trowbridge, Wiltshire.  
BA14 8JN

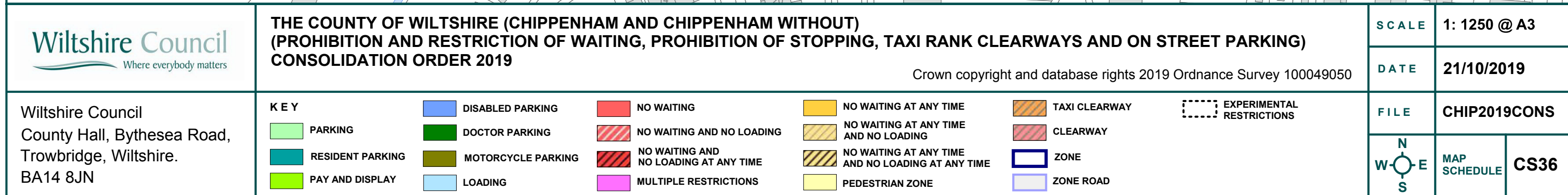
**THE COUNTY OF WILTSHIRE (CHIPPENHAM AND CHIPPENHAM WITHOUT)  
(PROHIBITION AND RESTRICTION OF WAITING, PROHIBITION OF STOPPING, TAXI RANK CLEARWAYS AND ON STREET PARKING)  
CONSOLIDATION ORDER 2019**

Crown copyright and database rights 2021 Ordnance Survey 100049050

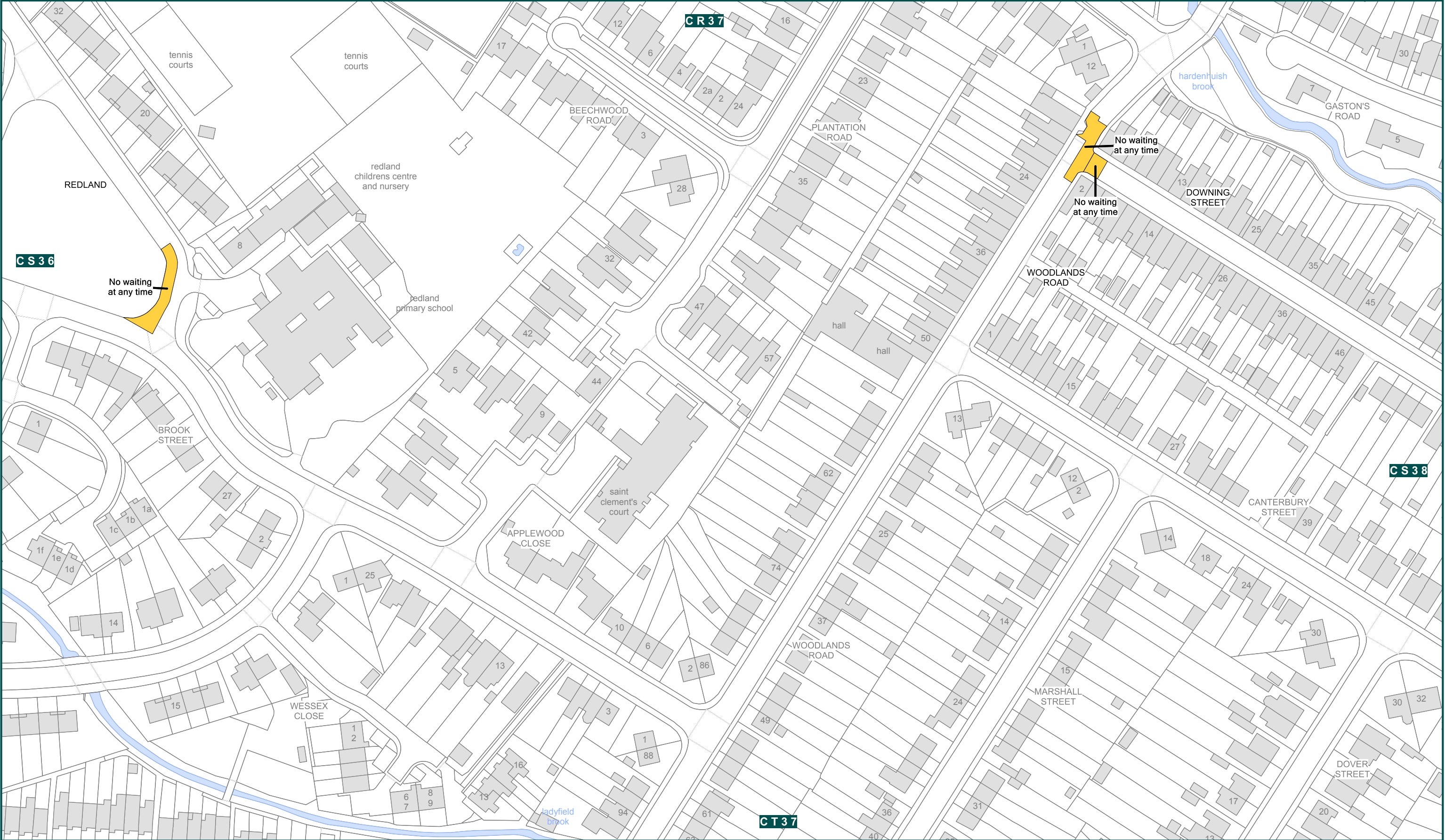
SCALE	1:1250	
DATE	12/04/2021	
FILE	CHIP2019CONS	
MAP	CS35	

<b>KEY</b>	DISABLED PARKING	NO WAITING	NO WAITING AT ANY TIME	TAXI CLEARWAY	EXPERIMENTAL RESTRICTIONS
PARKING	DOCTOR PARKING	NO WAITING AND NO LOADING	NO WAITING AT ANY TIME AND NO LOADING	CLEARWAY	
RESIDENT PARKING	MOTORCYCLE PARKING	NO WAITING AND NO LOADING AT ANY TIME	NO WAITING AT ANY TIME AND NO LOADING AT ANY TIME	ZONE	
PAY AND DISPLAY	LOADING	MULTIPLE RESTRICTIONS	PEDESTRIAN ZONE	ZONE ROAD	



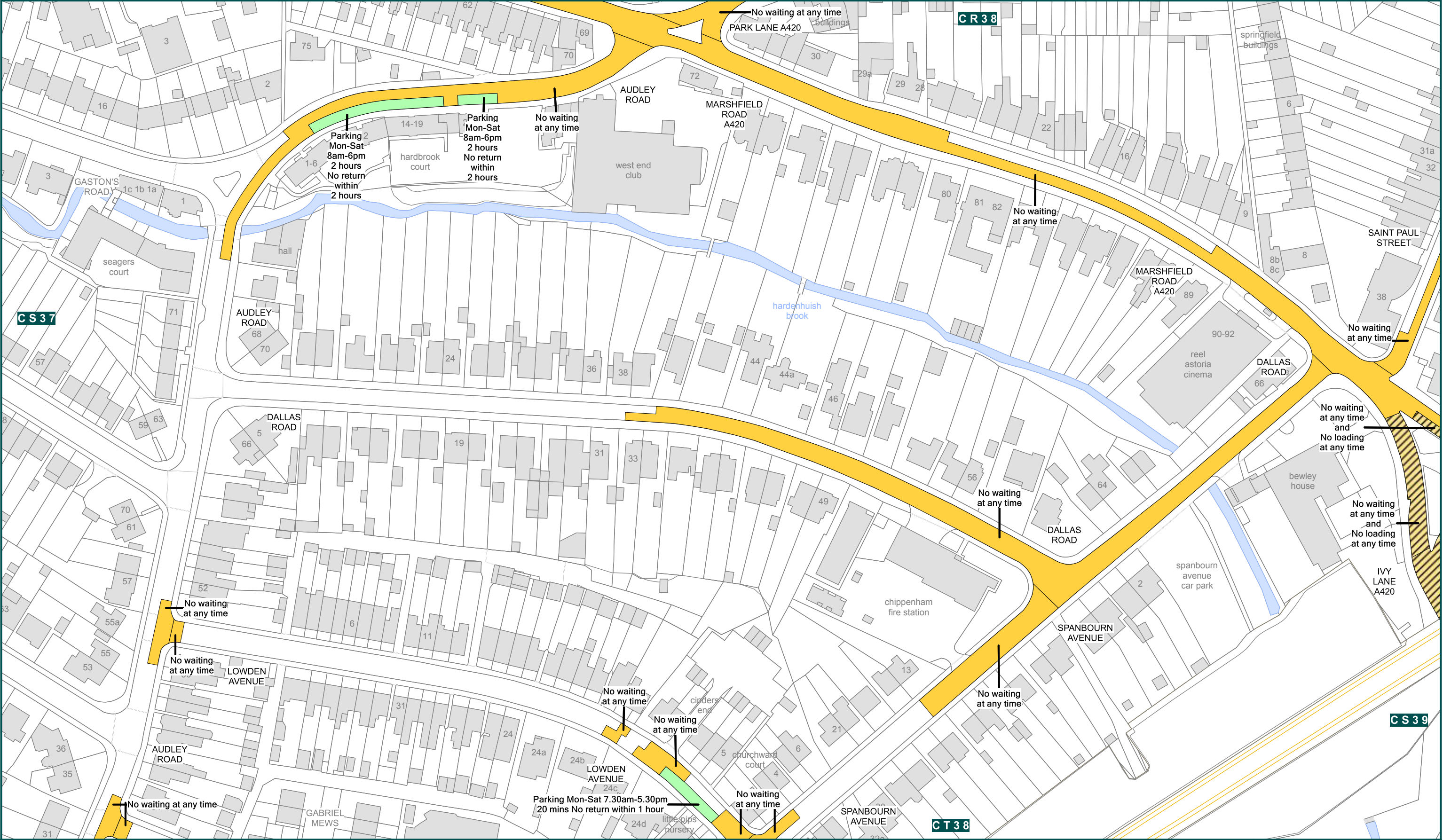






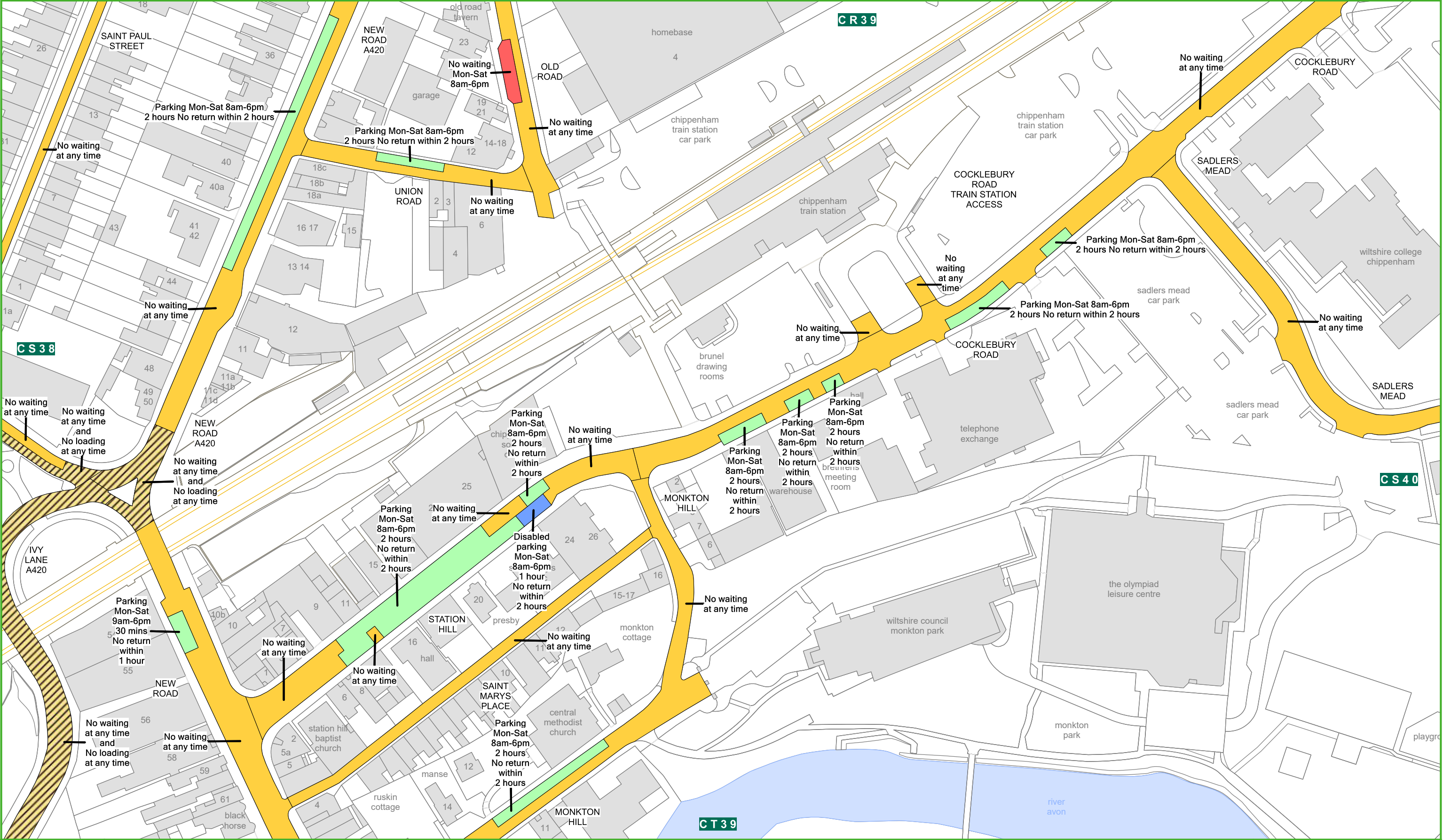
<div><div>Wiltshire Council</div><div>Where everybody matters</div></div>	<div>THE COUNTY OF WILTSHIRE (CHIPPENHAM AND CHIPPENHAM WITHOUT)</div> <div>(PROHIBITION AND RESTRICTION OF WAITING, PROHIBITION OF STOPPING, TAXI RANK CLEARWAYS AND ON STREET PARKING)</div> <div>CONSOLIDATION ORDER 2019</div> <div>Crown copyright and database rights 2019 Ordnance Survey 100049050</div>						SCALE	1: 1250 @ A3	
							DATE	21/10/2019	
<div>Wiltshire Council</div> <div>County Hall, Bythesea Road,</div> <div>Trowbridge, Wiltshire.</div> <div>BA14 8JN</div>	<div>KEY</div> <div><div><div>PARKING</div><div>RESIDENT PARKING</div><div>PAY AND DISPLAY</div></div><div><div>DISABLED PARKING</div><div>DOCTOR PARKING</div><div>MOTORCYCLE PARKING</div><div>LOADING</div></div><div><div>NO WAITING</div><div>NO WAITING AND NO LOADING</div><div>NO WAITING AND NO LOADING AT ANY TIME</div><div>MULTIPLE RESTRICTIONS</div></div><div><div>NO WAITING AT ANY TIME</div><div>NO WAITING AT ANY TIME AND NO LOADING</div><div>NO WAITING AT ANY TIME AND NO LOADING AT ANY TIME</div><div>PEDESTRIAN ZONE</div></div><div><div>TAXI CLEARWAY</div><div>CLEARWAY</div><div>ZONE</div><div>ZONE ROAD</div></div><div><div>EXPERIMENTAL RESTRICTIONS</div></div></div>	FILE	CHIP2019CONS						
		<div><div>N</div><div>W</div><div>E</div><div>S</div></div>	MAP SCHEDULE	CS37					





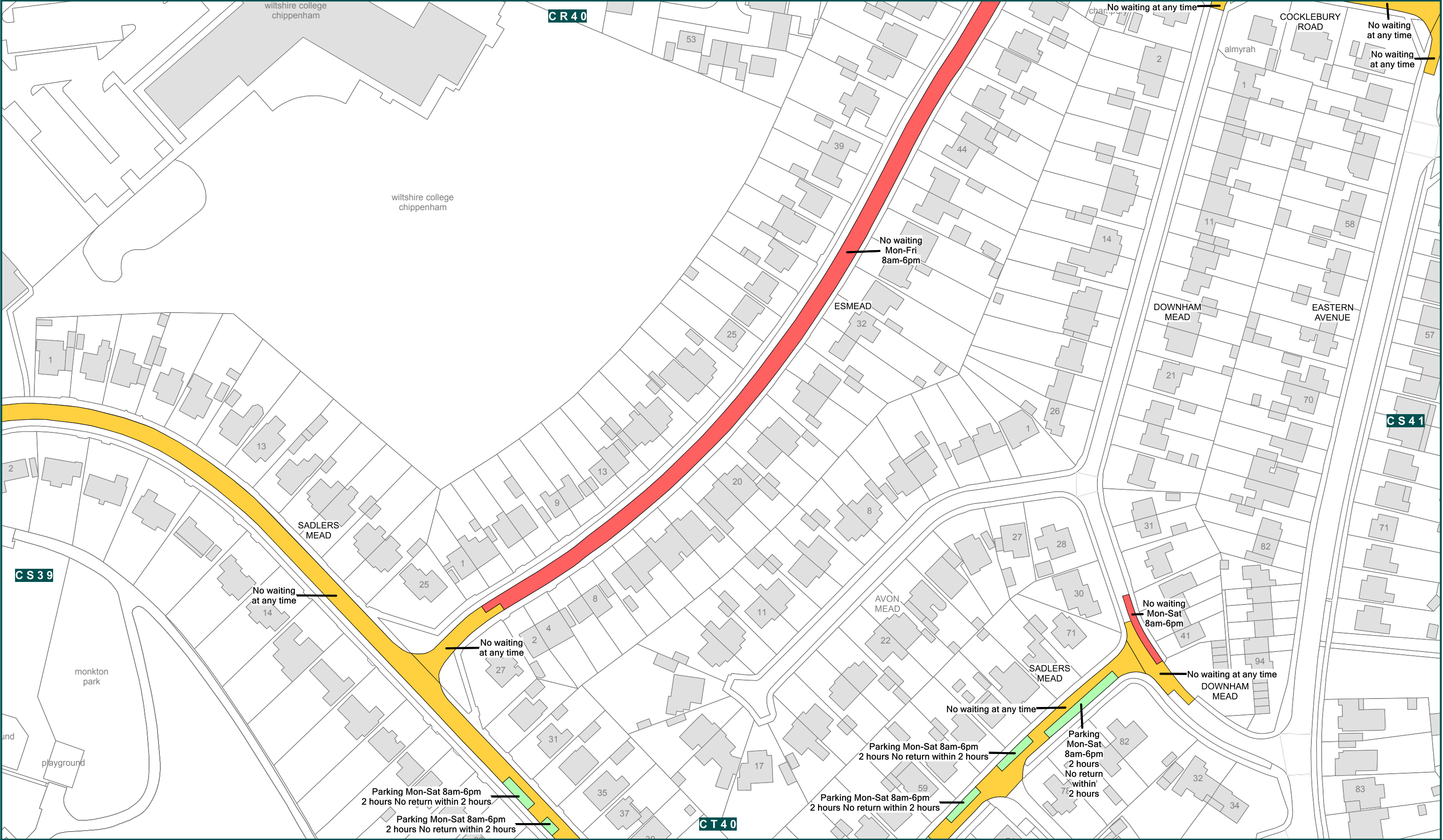
<div><div>Wiltshire Council</div><div>Where everybody matters</div></div>	<div>THE COUNTY OF WILTSHIRE (CHIPPENHAM AND CHIPPENHAM WITHOUT)</div> <div>(PROHIBITION AND RESTRICTION OF WAITING, PROHIBITION OF STOPPING, TAXI RANK CLEARWAYS AND ON STREET PARKING)</div> <div>CONSOLIDATION ORDER 2019</div>						<div>SCALE</div> <div>1: 1250 @ A3</div>	
	<div>Crown copyright and database rights 2019 Ordnance Survey 100049050</div>						<div>DATE</div> <div>21/10/2019</div>	
	<div>Wiltshire Council</div> <div>County Hall, Bythesea Road,</div> <div>Trowbridge, Wiltshire.</div> <div>BA14 8JN</div>	<div>KEY</div> <div><div><div><div></div><div>PARKING</div></div><div><div></div><div>RESIDENT PARKING</div></div><div><div></div><div>PAY AND DISPLAY</div></div><div><div></div><div>DISABLED PARKING</div></div><div><div></div><div>DOCTOR PARKING</div></div><div><div></div><div>MOTORCYCLE PARKING</div></div><div><div></div><div>LOADING</div></div><div><div></div><div>NO WAITING</div></div><div><div></div><div>NO WAITING AND NO LOADING</div></div><div><div></div><div>NO WAITING AND NO LOADING AT ANY TIME</div></div><div><div></div><div>MULTIPLE RESTRICTIONS</div></div><div><div></div><div>NO WAITING AT ANY TIME</div></div><div><div></div><div>NO WAITING AT ANY TIME AND NO LOADING</div></div><div><div></div><div>NO WAITING AT ANY TIME AND NO LOADING AT ANY TIME</div></div><div><div></div><div>PEDESTRIAN ZONE</div></div><div><div></div><div>TAXI CLEARWAY</div></div><div><div></div><div>CLEARWAY</div></div><div><div></div><div>ZONE</div></div><div><div></div><div>ZONE ROAD</div></div><div><div></div><div>EXPERIMENTAL RESTRICTIONS</div></div></div></div>						<div>FILE</div> <div>CHIP2019CONS</div>
						<div><div><div>N</div><div>W</div><div>E</div><div>S</div></div><div>MAP SCHEDULE</div><div>CS38</div></div>		





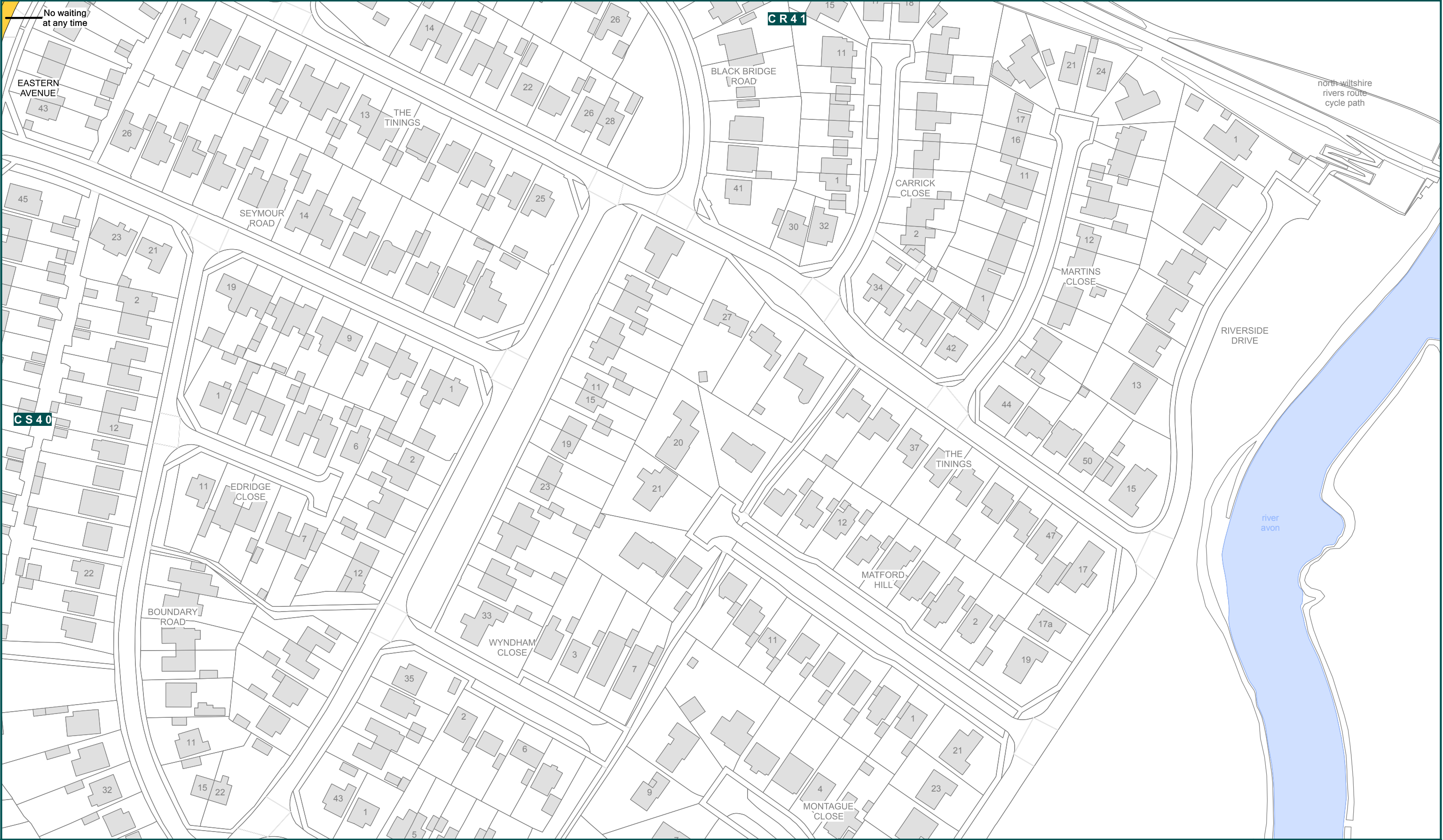
<div>Wiltshire Council</div> <div>County Hall, Bythesea Road, Trowbridge, Wiltshire. BA14 8JN</div>	<div>THE COUNTY OF WILTSHIRE (CHIPPENHAM AND CHIPPENHAM WITHOUT) (PROHIBITION AND RESTRICTION OF WAITING, PROHIBITION OF STOPPING, TAXI RANK CLEARWAYS AND ON STREET PARKING) CONSOLIDATION ORDER 2019</div> <div>Crown copyright and database rights 2021 Ordnance Survey 100049050</div>						SCALE	1:1250	<div>N W E S</div>
							DATE	12/04/2021	
							FILE	CHIP2019CONS	
KEY		<div>DISABLED PARKING</div>	<div>NO WAITING</div>	<div>NO WAITING AT ANY TIME</div>	<div>TAXI CLEARWAY</div>	<div>EXPERIMENTAL RESTRICTIONS</div>	MAP	CS39	
<div>PARKING</div>	<div>DOCTOR PARKING</div>	<div>NO WAITING AND NO LOADING</div>	<div>NO WAITING AT ANY TIME AND NO LOADING</div>	<div>CLEARWAY</div>					
<div>RESIDENT PARKING</div>	<div>MOTORCYCLE PARKING</div>	<div>NO WAITING AND NO LOADING AT ANY TIME</div>	<div>NO WAITING AT ANY TIME AND NO LOADING AT ANY TIME</div>	<div>ZONE</div>					
<div>PAY AND DISPLAY</div>	<div>LOADING</div>	<div>MULTIPLE RESTRICTIONS</div>	<div>PEDESTRIAN ZONE</div>	<div>ZONE ROAD</div>					





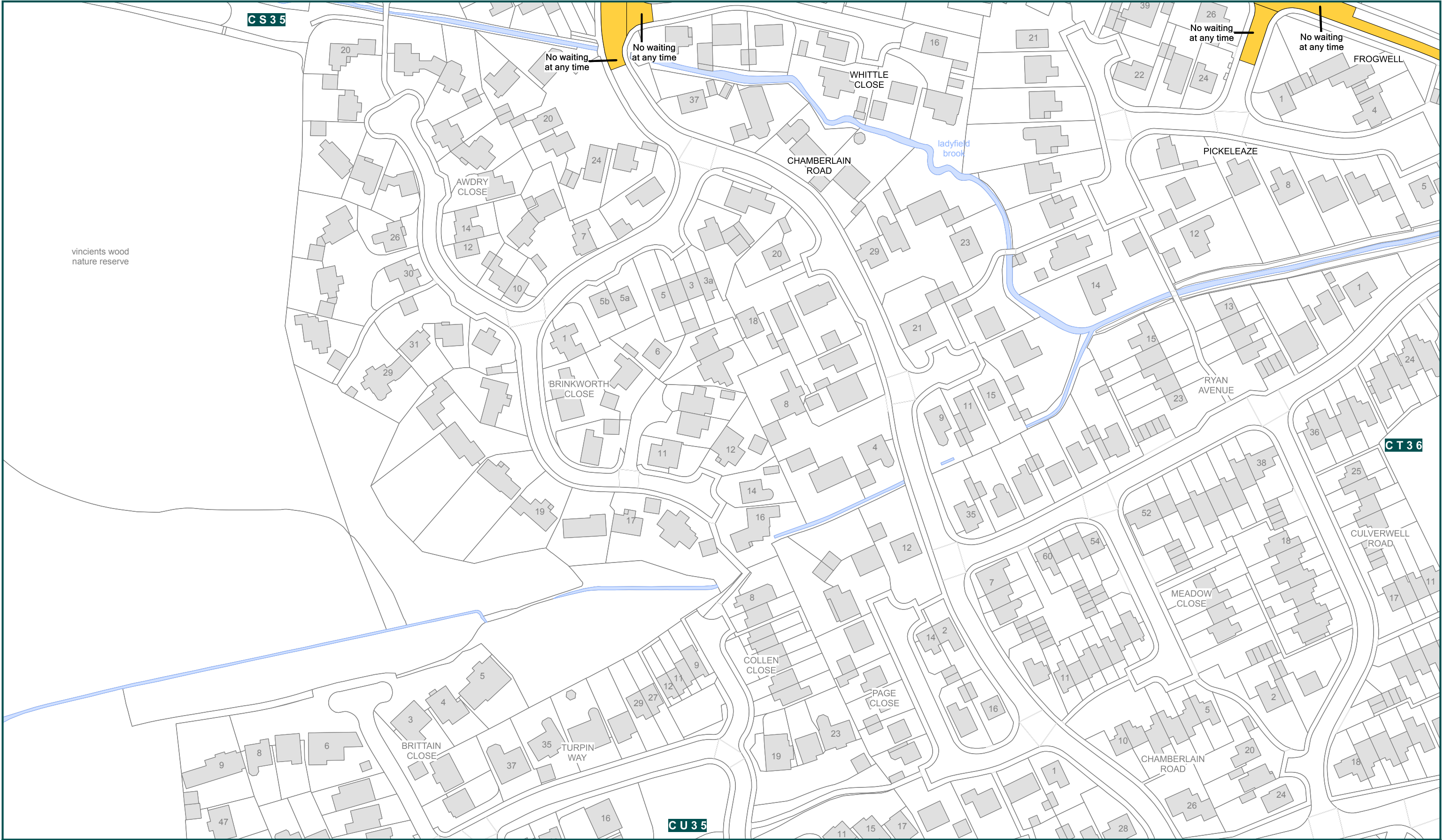
<div><div>Wiltshire Council</div><div>Where everybody matters</div></div> <div>Wiltshire Council County Hall, Bythesea Road, Trowbridge, Wiltshire. BA14 8JN</div>	<div><div>THE COUNTY OF WILTSHIRE (CHIPPENHAM AND CHIPPENHAM WITHOUT) (PROHIBITION AND RESTRICTION OF WAITING, PROHIBITION OF STOPPING, TAXI RANK CLEARWAYS AND ON STREET PARKING) CONSOLIDATION ORDER 2019</div><div>Crown copyright and database rights 2019 Ordnance Survey 100049050</div></div>	<div>SCALE1: 1250 @ A3</div>	
		<div>DATE21/10/2019</div>	
		<div>FILECHIP2019CONS</div>	
	<div><div>KEY</div><div><div><div>PARKING</div><div>RESIDENT PARKING</div><div>PAY AND DISPLAY</div></div><div><div>DISABLED PARKING</div><div>DOCTOR PARKING</div><div>MOTORCYCLE PARKING</div><div>LOADING</div></div><div><div>NO WAITING</div><div>NO WAITING AND NO LOADING</div><div>NO WAITING AND NO LOADING AT ANY TIME</div><div>MULTIPLE RESTRICTIONS</div></div><div><div>NO WAITING AT ANY TIME</div><div>NO WAITING AT ANY TIME AND NO LOADING</div><div>NO WAITING AT ANY TIME AND NO LOADING AT ANY TIME</div><div>PEDESTRIAN ZONE</div></div><div><div>TAXI CLEARWAY</div><div>CLEARWAY</div><div>ZONE</div><div>ZONE ROAD</div></div><div><div>EXPERIMENTAL RESTRICTIONS</div></div></div></div>	<div><div><div>N</div><div>W</div><div>E</div><div>S</div></div><div>MAP SCHEDULE</div><div>CS40</div></div>	





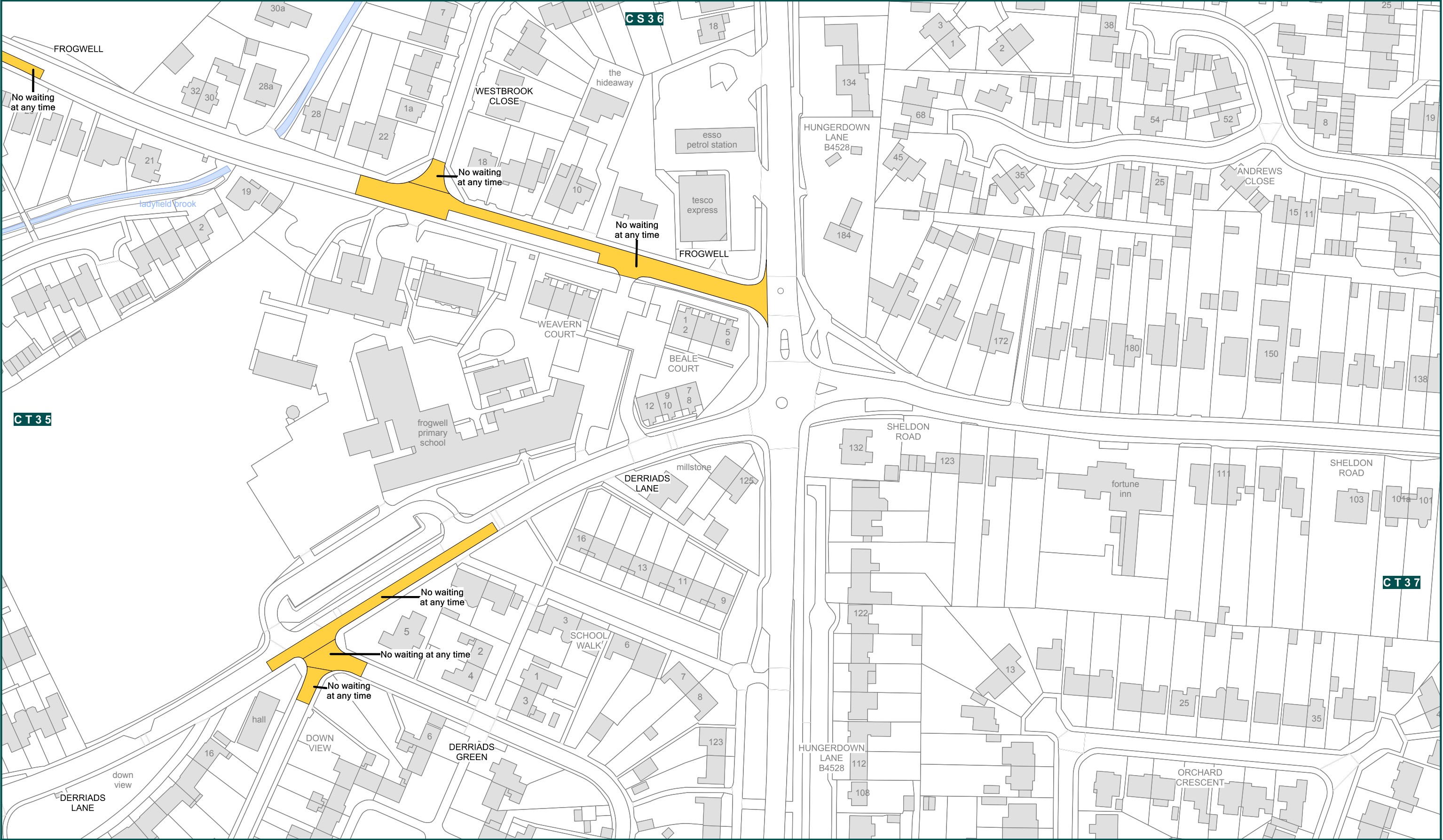
<div><div>Wiltshire Council</div><div>Where everybody matters</div></div>	<div>THE COUNTY OF WILTSHIRE (CHIPPENHAM AND CHIPPENHAM WITHOUT)</div> <div>(PROHIBITION AND RESTRICTION OF WAITING, PROHIBITION OF STOPPING, TAXI RANK CLEARWAYS AND ON STREET PARKING)</div> <div>CONSOLIDATION ORDER 2019</div>						<div>SCALE</div> <div>1: 1250 @ A3</div>	
	<div>Crown copyright and database rights 2019 Ordnance Survey 100049050</div>						<div>DATE</div> <div>21/10/2019</div>	
	<div>Wiltshire Council</div> <div>County Hall, Bythesea Road,</div> <div>Trowbridge, Wiltshire.</div> <div>BA14 8JN</div>						<div>FILE</div> <div>CHIP2019CONS</div>	
<div><div><div>N</div><div>W</div><div>E</div><div>S</div></div></div> <div>MAP SCHEDULE</div> <div>CS41</div>								
<div>KEY</div> <div><div><div><div></div><div>PARKING</div></div><div><div></div><div>RESIDENT PARKING</div></div><div><div></div><div>PAY AND DISPLAY</div></div></div><div><div><div></div><div>DISABLED PARKING</div></div><div><div></div><div>DOCTOR PARKING</div></div><div><div></div><div>MOTORCYCLE PARKING</div></div><div><div></div><div>LOADING</div></div></div><div><div><div></div><div>NO WAITING</div></div><div><div></div><div>NO WAITING AND NO LOADING</div></div><div><div></div><div>NO WAITING AND NO LOADING AT ANY TIME</div></div><div><div></div><div>MULTIPLE RESTRICTIONS</div></div></div><div><div><div></div><div>NO WAITING AT ANY TIME</div></div><div><div></div><div>NO WAITING AT ANY TIME AND NO LOADING</div></div><div><div></div><div>NO WAITING AT ANY TIME AND NO LOADING AT ANY TIME</div></div><div><div></div><div>PEDESTRIAN ZONE</div></div></div><div><div><div></div><div>TAXI CLEARWAY</div></div><div><div></div><div>CLEARWAY</div></div><div><div></div><div>ZONE</div></div><div><div></div><div>ZONE ROAD</div></div></div><div><div></div><div>EXPERIMENTAL RESTRICTIONS</div></div></div>								



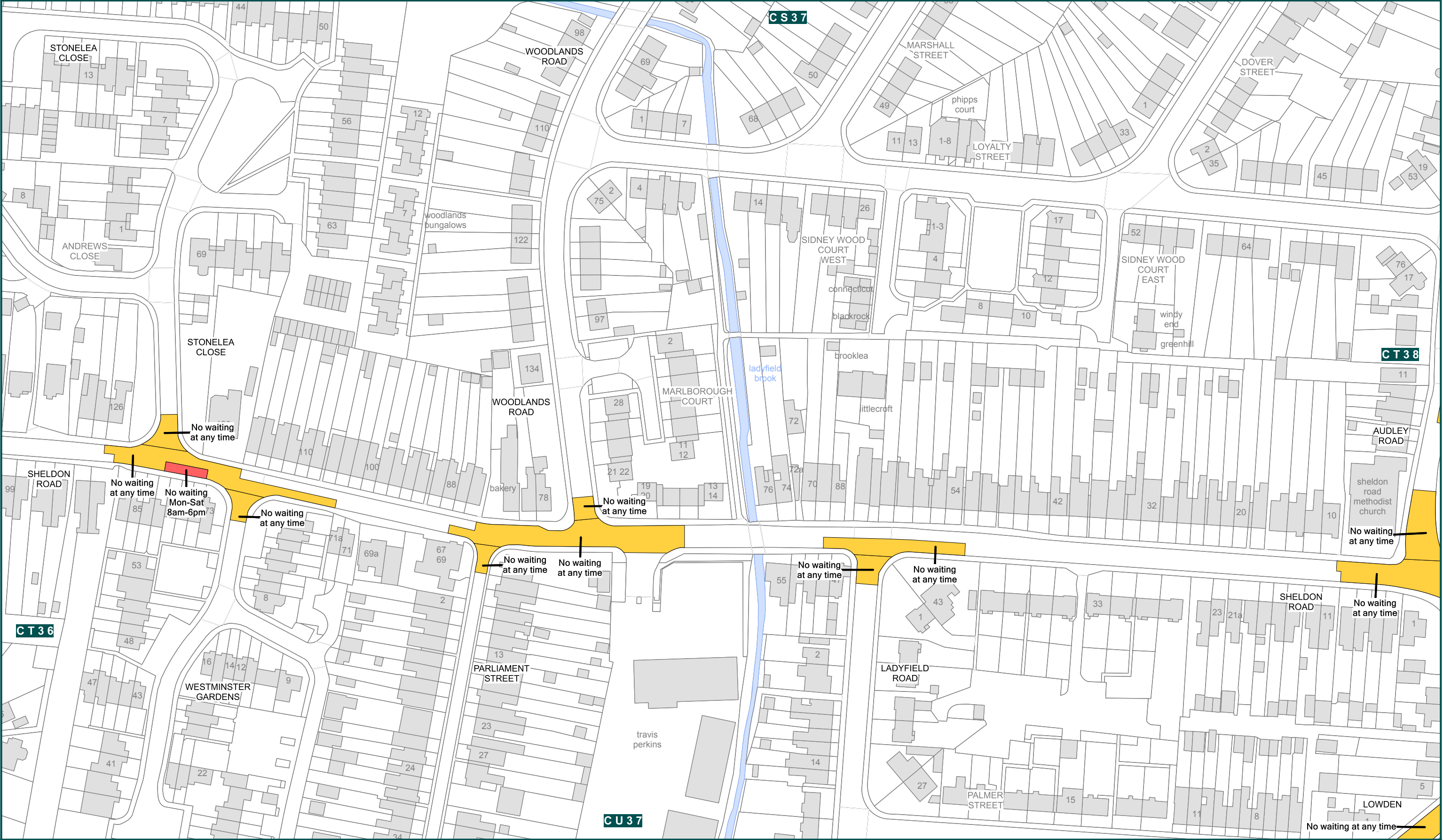


<div><div>Wiltshire Council</div><div>Where everybody matters</div></div> <div>Wiltshire Council County Hall, Bythesea Road, Trowbridge, Wiltshire. BA14 8JN</div>	<div><div>THE COUNTY OF WILTSHIRE (CHIPPENHAM AND CHIPPENHAM WITHOUT) (PROHIBITION AND RESTRICTION OF WAITING, PROHIBITION OF STOPPING, TAXI RANK CLEARWAYS AND ON STREET PARKING) CONSOLIDATION ORDER 2019</div><div>Crown copyright and database rights 2019 Ordnance Survey 100049050</div></div>	SCALE1: 1250 @ A3	
		DATE21/10/2019	
	<div><div>KEY</div><div><div><div>DISABLED PARKING</div><div>DOCTOR PARKING</div><div>MOTORCYCLE PARKING</div><div>LOADING</div></div><div><div>NO WAITING</div><div>NO WAITING AND NO LOADING</div><div>NO WAITING AND NO LOADING AT ANY TIME</div><div>MULTIPLE RESTRICTIONS</div></div><div><div>NO WAITING AT ANY TIME</div><div>NO WAITING AT ANY TIME AND NO LOADING</div><div>NO WAITING AT ANY TIME AND NO LOADING AT ANY TIME</div><div>PEDESTRIAN ZONE</div></div><div><div>TAXI CLEARWAY</div><div>CLEARWAY</div><div>ZONE</div><div>ZONE ROAD</div></div><div><div>EXPERIMENTAL RESTRICTIONS</div></div></div></div>	FILECHIP2019CONS	<div><div><div>N</div><div>W</div><div>E</div><div>S</div></div><div>MAP SCHEDULE</div><div>CT35</div></div>





<div>Wiltshire Council</div> <div>Where everybody matters</div> <div>Wiltshire Council County Hall, Bythesea Road, Trowbridge, Wiltshire. BA14 8JN</div>	<div>THE COUNTY OF WILTSHIRE (CHIPPENHAM AND CHIPPENHAM WITHOUT) (PROHIBITION AND RESTRICTION OF WAITING, PROHIBITION OF STOPPING, TAXI RANK CLEARWAYS AND ON STREET PARKING) CONSOLIDATION ORDER 2019</div> <div>Crown copyright and database rights 2019 Ordnance Survey 100049050</div>						SCALE	1: 1250 @ A3	
							DATE	21/10/2019	
	<div>K E Y</div> <div><div><div></div><div>PARKING</div></div><div><div></div><div>RESIDENT PARKING</div></div><div><div></div><div>PAY AND DISPLAY</div></div><div><div></div><div>DISABLED PARKING</div></div><div><div></div><div>DOCTOR PARKING</div></div><div><div></div><div>MOTORCYCLE PARKING</div></div><div><div></div><div>LOADING</div></div><div><div></div><div>NO WAITING</div></div><div><div></div><div>NO WAITING AND NO LOADING</div></div><div><div></div><div>NO WAITING AND NO LOADING AT ANY TIME</div></div><div><div></div><div>MULTIPLE RESTRICTIONS</div></div><div><div></div><div>NO WAITING AT ANY TIME</div></div><div><div></div><div>NO WAITING AT ANY TIME AND NO LOADING</div></div><div><div></div><div>NO WAITING AT ANY TIME AND NO LOADING AT ANY TIME</div></div><div><div></div><div>PEDESTRIAN ZONE</div></div><div><div></div><div>TAXI CLEARWAY</div></div><div><div></div><div>CLEARWAY</div></div><div><div></div><div>ZONE</div></div><div><div></div><div>ZONE ROAD</div></div><div><div></div><div>EXPERIMENTAL RESTRICTIONS</div></div></div>						FILE	CHIP2019CONS	
							<div><div>N</div><div>W</div><div>E</div><div>S</div></div>	MAP SCHEDULE	CT36

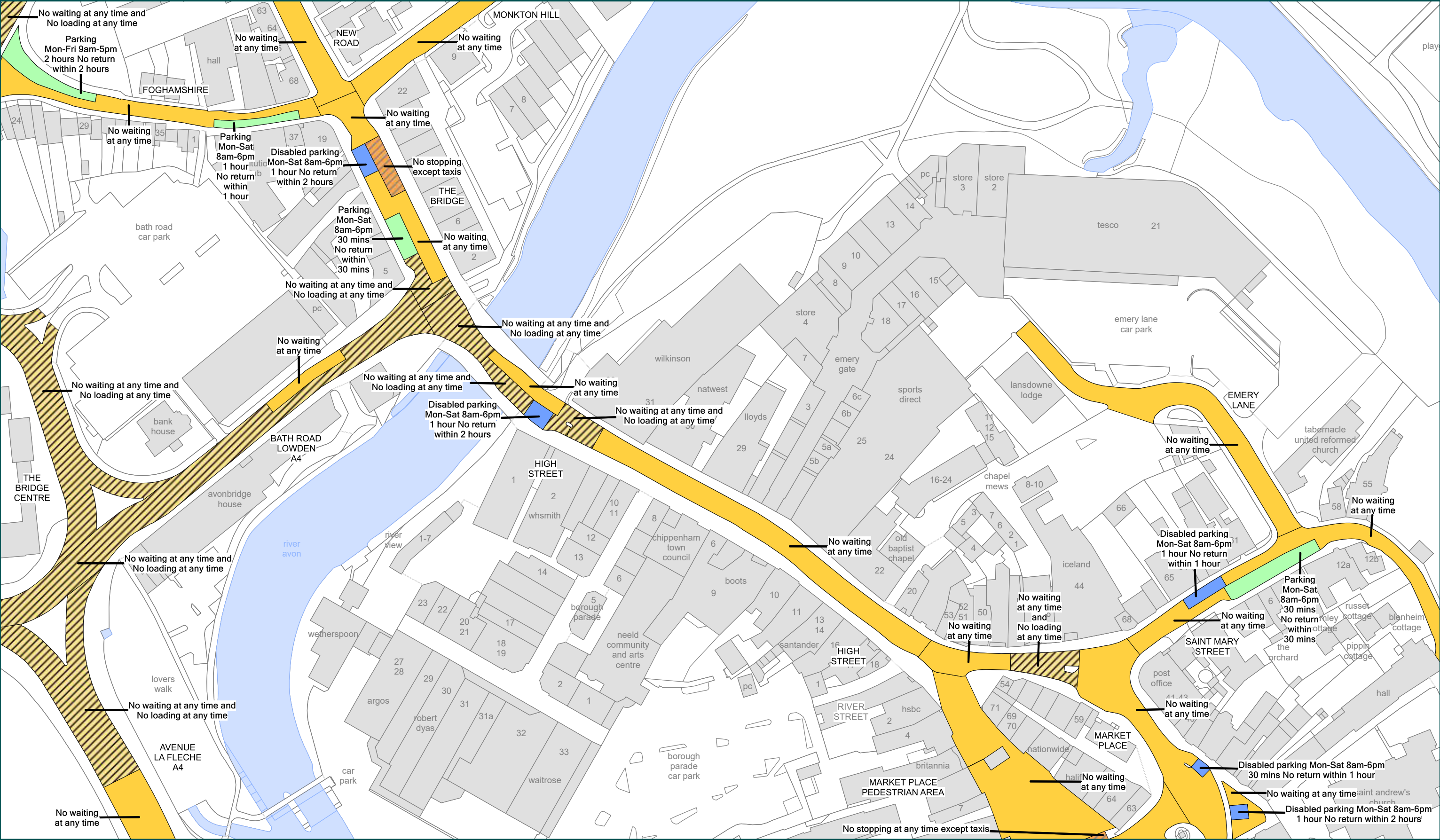


<div><div>Wiltshire Council</div><div>Where everybody matters</div></div>	<div>THE COUNTY OF WILTSHIRE (CHIPPENHAM AND CHIPPENHAM WITHOUT)</div> <div>(PROHIBITION AND RESTRICTION OF WAITING, PROHIBITION OF STOPPING, TAXI RANK CLEARWAYS AND ON STREET PARKING)</div> <div>CONSOLIDATION ORDER 2019</div> <div>Crown copyright and database rights 2019 Ordnance Survey 100049050</div>						SCALE	1: 1250 @ A3	
							DATE	21/10/2019	
<div>Wiltshire Council</div> <div>County Hall, Bythesea Road,</div> <div>Trowbridge, Wiltshire.</div> <div>BA14 8JN</div>	<div>KEY</div> <div><div><div>PARKING</div><div>RESIDENT PARKING</div><div>PAY AND DISPLAY</div></div><div><div>DISABLED PARKING</div><div>DOCTOR PARKING</div><div>MOTORCYCLE PARKING</div><div>LOADING</div></div><div><div>NO WAITING</div><div>NO WAITING AND NO LOADING</div><div>NO WAITING AND NO LOADING AT ANY TIME</div><div>MULTIPLE RESTRICTIONS</div></div><div><div>NO WAITING AT ANY TIME</div><div>NO WAITING AT ANY TIME AND NO LOADING</div><div>NO WAITING AT ANY TIME AND NO LOADING AT ANY TIME</div><div>PEDESTRIAN ZONE</div></div><div><div>TAXI CLEARWAY</div><div>CLEARWAY</div><div>ZONE</div><div>ZONE ROAD</div></div><div><div>EXPERIMENTAL RESTRICTIONS</div></div></div>	FILE	CHIP2019CONS						
		<div><div>N</div><div>W</div><div>E</div><div>S</div></div>	MAP SCHEDULE	CT37					



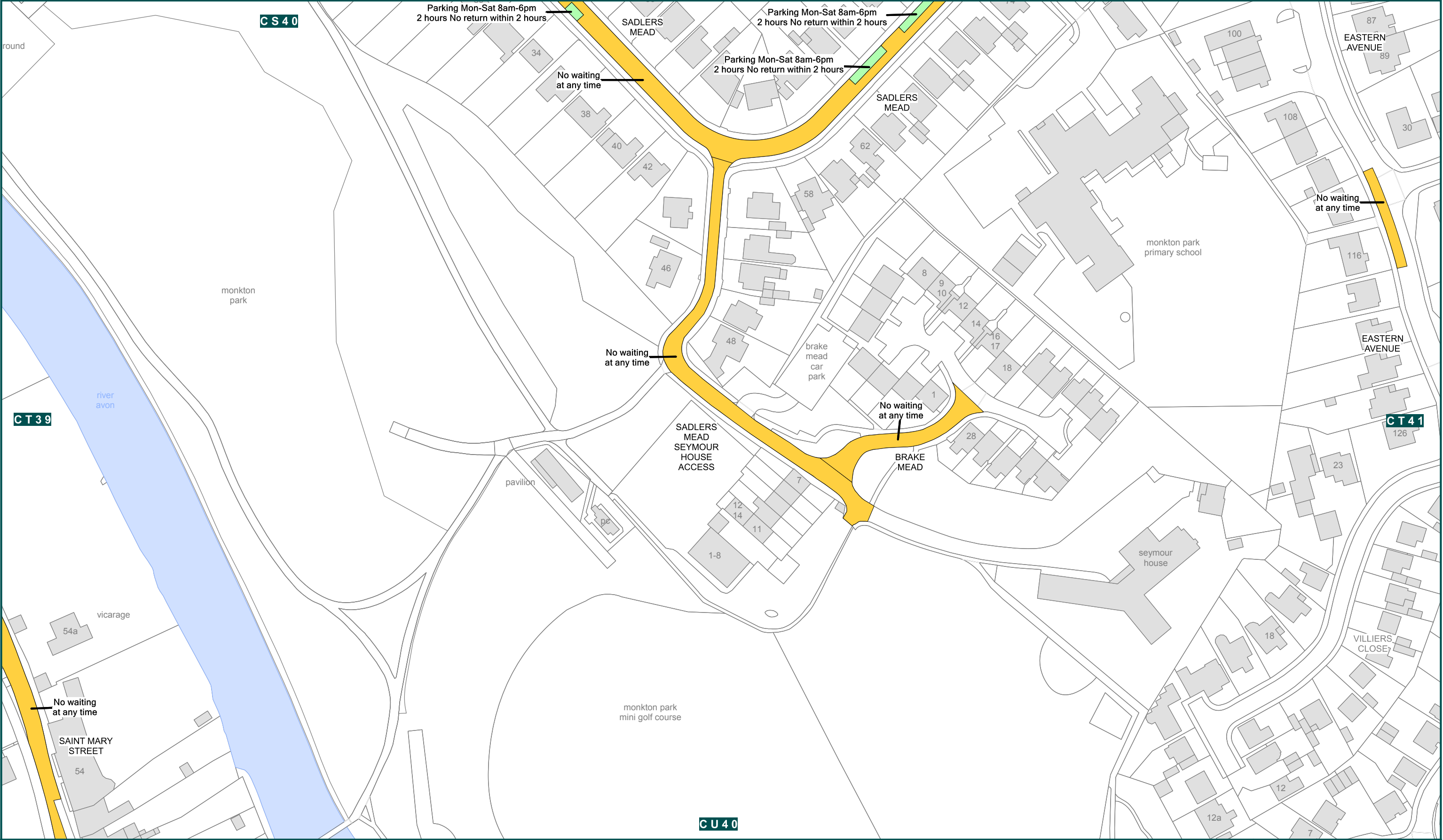






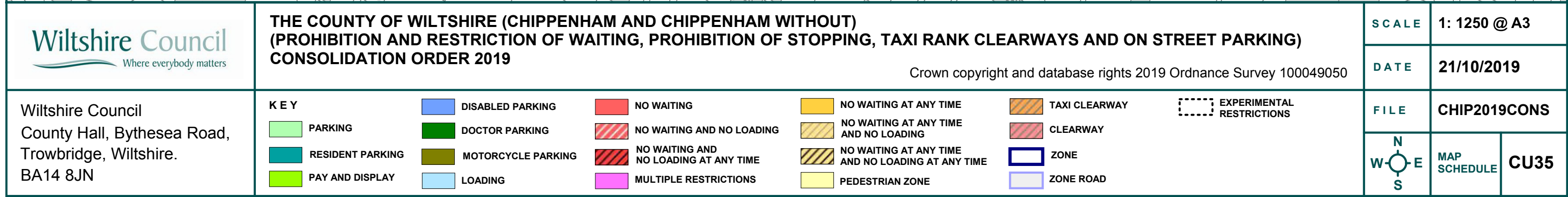
<div><div>Wiltshire Council</div><div>Where everybody matters</div></div>	<div>The County of Wiltshire (Chippenham and Chippenham Without)</div> <div>(Prohibition and Restriction of Waiting, Prohibition of Stopping, Clearways and On Street Parking)</div> <div>Consolidation Order 2019</div> <div>Crown copyright and database rights 2013 Ordnance Survey 100049050</div>						SCALE	1: 1250 @ A3	
							DATE	03/02/2020	
	<div>Wiltshire Council</div> <div>County Hall, Bythesea Road,</div> <div>Trowbridge, Wiltshire.</div> <div>BA14 8JN</div>	<div><div>KEY</div><div><div><div>PARKING</div><div>RESIDENT PARKING</div><div>PAY AND DISPLAY</div></div><div><div>DISABLED PARKING</div><div>DOCTOR PARKING</div><div>MOTORCYCLE PARKING</div><div>LOADING</div></div><div><div>NO WAITING</div><div>NO WAITING AND NO LOADING</div><div>NO WAITING AND NO LOADING AT ANY TIME</div><div>MULTIPLE RESTRICTIONS</div></div><div><div>NO WAITING AT ANY TIME</div><div>NO WAITING AT ANY TIME AND NO LOADING</div><div>NO WAITING AT ANY TIME AND NO LOADING AT ANY TIME</div><div>PEDESTRIAN ZONE</div></div><div><div>TAXI CLEARWAY</div><div>CLEARWAY</div><div>ZONE</div><div>ZONE ROAD</div></div><div><div>EXPERIMENTAL RESTRICTIONS</div></div></div></div>						FILE	CHIP2019CONS
<div><div>N</div><div>W</div><div>E</div><div>S</div></div>								MAP SCHEDULE	CT39



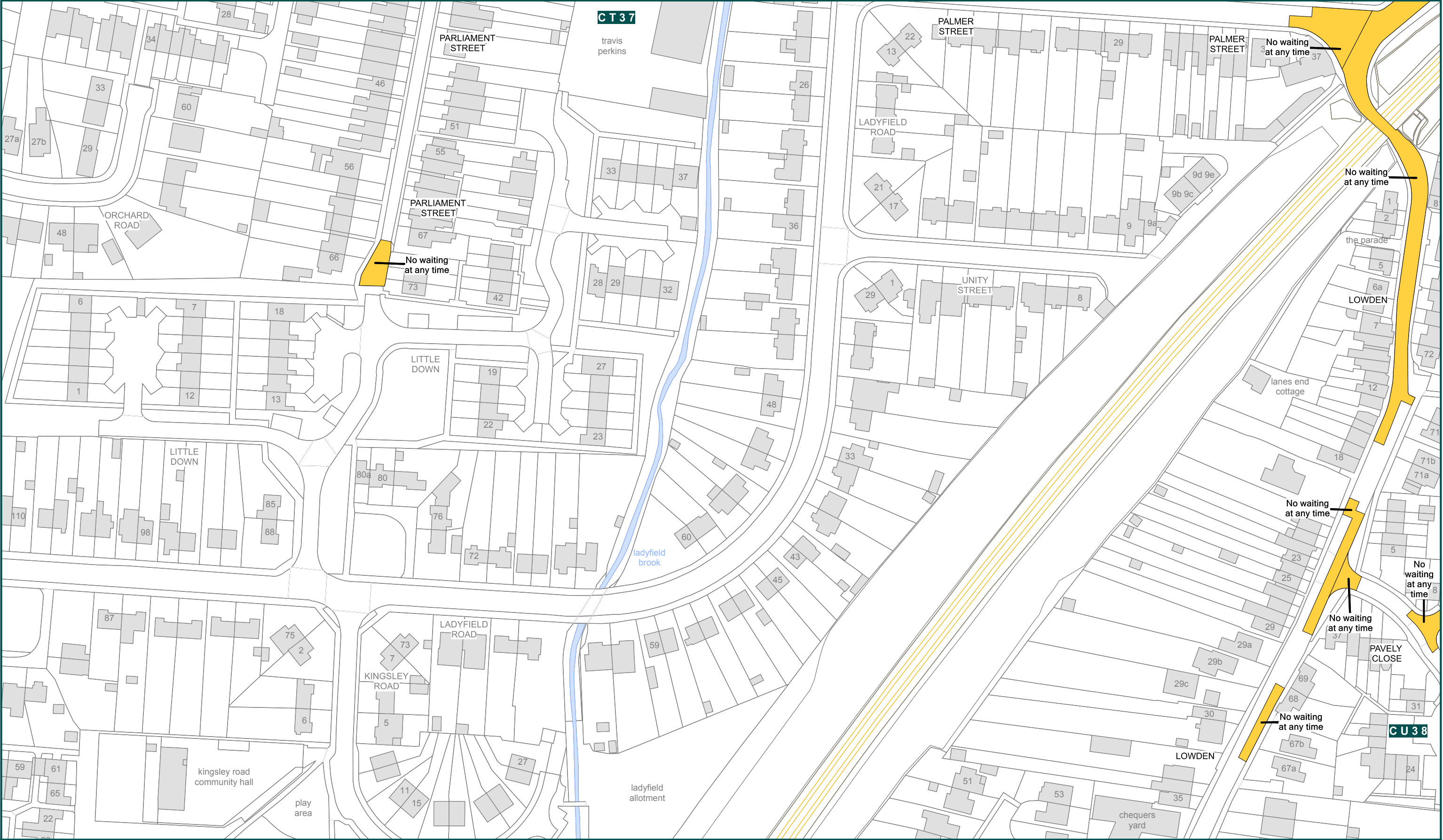


<div><div>Wiltshire Council</div><div>Where everybody matters</div></div>	<div>THE COUNTY OF WILTSHIRE (CHIPPENHAM AND CHIPPENHAM WITHOUT)</div> <div>(PROHIBITION AND RESTRICTION OF WAITING, PROHIBITION OF STOPPING, TAXI RANK CLEARWAYS AND ON STREET PARKING)</div> <div>CONSOLIDATION ORDER 2019</div>						<div>SCALE</div> <div>1: 1250 @ A3</div>	
	<div>Crown copyright and database rights 2019 Ordnance Survey 100049050</div>						<div>DATE</div> <div>21/10/2019</div>	
	<div>Wiltshire Council</div> <div>County Hall, Bythesea Road,</div> <div>Trowbridge, Wiltshire.</div> <div>BA14 8JN</div>	<div>KEY</div> <div><div><div></div><div>PARKING</div></div><div><div></div><div>RESIDENT PARKING</div></div><div><div></div><div>PAY AND DISPLAY</div></div><div><div></div><div>DISABLED PARKING</div></div><div><div></div><div>DOCTOR PARKING</div></div><div><div></div><div>MOTORCYCLE PARKING</div></div><div><div></div><div>LOADING</div></div><div><div></div><div>NO WAITING</div></div><div><div></div><div>NO WAITING AND NO LOADING</div></div><div><div></div><div>NO WAITING AND NO LOADING AT ANY TIME</div></div><div><div></div><div>MULTIPLE RESTRICTIONS</div></div><div><div></div><div>NO WAITING AT ANY TIME</div></div><div><div></div><div>NO WAITING AT ANY TIME AND NO LOADING</div></div><div><div></div><div>NO WAITING AT ANY TIME AND NO LOADING AT ANY TIME</div></div><div><div></div><div>PEDESTRIAN ZONE</div></div><div><div></div><div>TAXI CLEARWAY</div></div><div><div></div><div>CLEARWAY</div></div><div><div></div><div>ZONE</div></div><div><div></div><div>ZONE ROAD</div></div><div><div></div><div>EXPERIMENTAL RESTRICTIONS</div></div></div>						<div>FILE</div> <div>CHIP2019CONS</div>
						<div><div>N</div><div>W</div><div>E</div><div>S</div></div>	<div>MAP SCHEDULE</div> <div>CT40</div>	



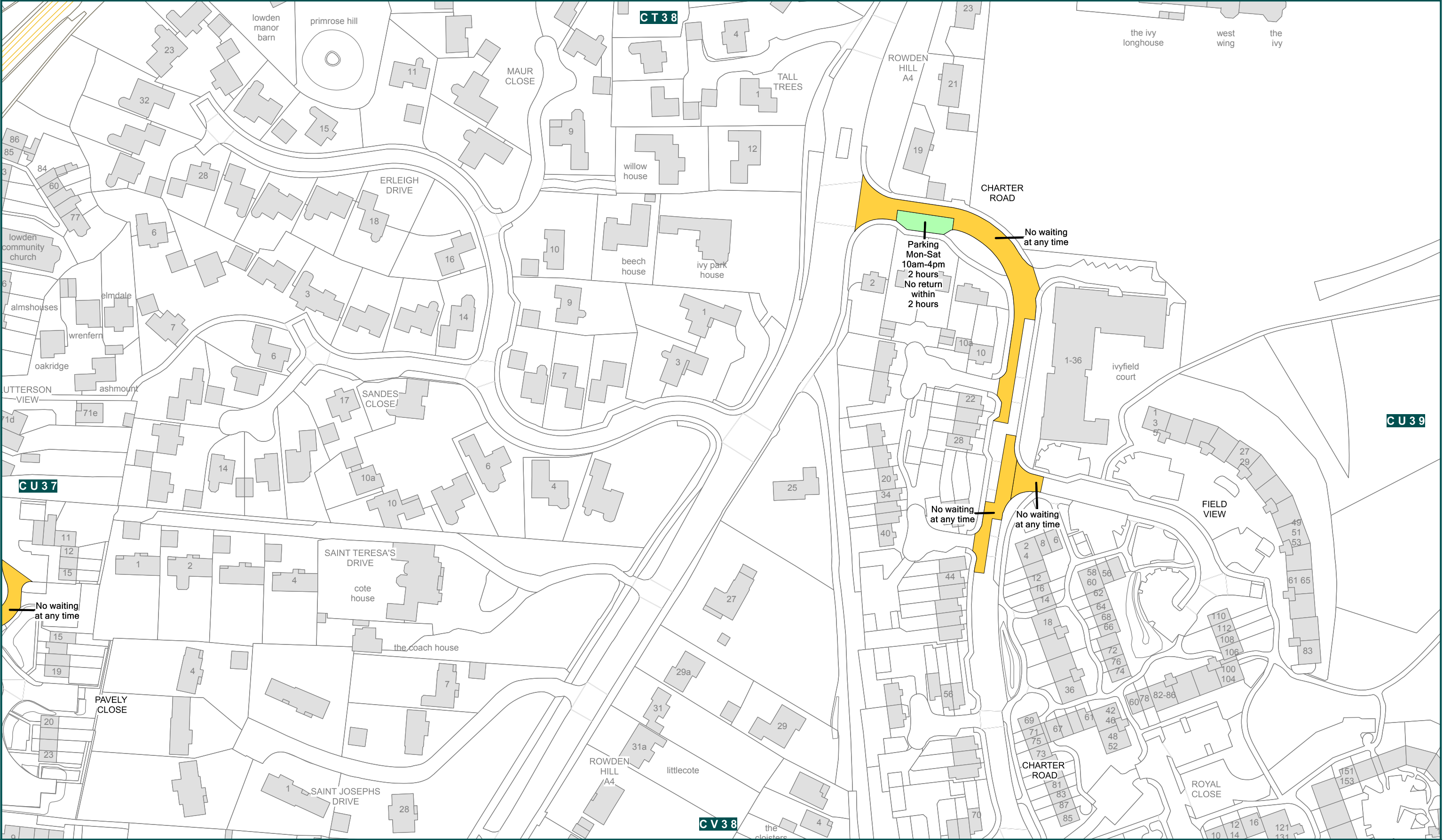






<div><div>Wiltshire Council</div><div>Where everybody matters</div></div>	<div>THE COUNTY OF WILTSHIRE (CHIPPENHAM AND CHIPPENHAM WITHOUT)</div> <div>(PROHIBITION AND RESTRICTION OF WAITING, PROHIBITION OF STOPPING, TAXI RANK CLEARWAYS AND ON STREET PARKING)</div> <div>CONSOLIDATION ORDER 2019</div>						<div>SCALE</div> <div>1: 1250 @ A3</div>	
	<div>Crown copyright and database rights 2019 Ordnance Survey 100049050</div>						<div>DATE</div> <div>21/10/2019</div>	
	<div>KEY</div> <div><div><div>PARKING</div><div>RESIDENT PARKING</div><div>PAY AND DISPLAY</div></div><div><div>DISABLED PARKING</div><div>DOCTOR PARKING</div><div>MOTORCYCLE PARKING</div><div>LOADING</div></div><div><div>NO WAITING</div><div>NO WAITING AND NO LOADING</div><div>NO WAITING AND NO LOADING AT ANY TIME</div><div>MULTIPLE RESTRICTIONS</div></div><div><div>NO WAITING AT ANY TIME</div><div>NO WAITING AT ANY TIME AND NO LOADING</div><div>NO WAITING AT ANY TIME AND NO LOADING AT ANY TIME</div><div>PEDESTRIAN ZONE</div></div><div><div>TAXI CLEARWAY</div><div>CLEARWAY</div><div>ZONE</div><div>ZONE ROAD</div></div><div><div>EXPERIMENTAL RESTRICTIONS</div></div></div>						<div>FILE</div> <div>CHIP2019CONS</div>	
<div><div>N</div><div>W</div><div>E</div><div>S</div></div> <div>MAP SCHEDULE</div> <div>CU37</div>								

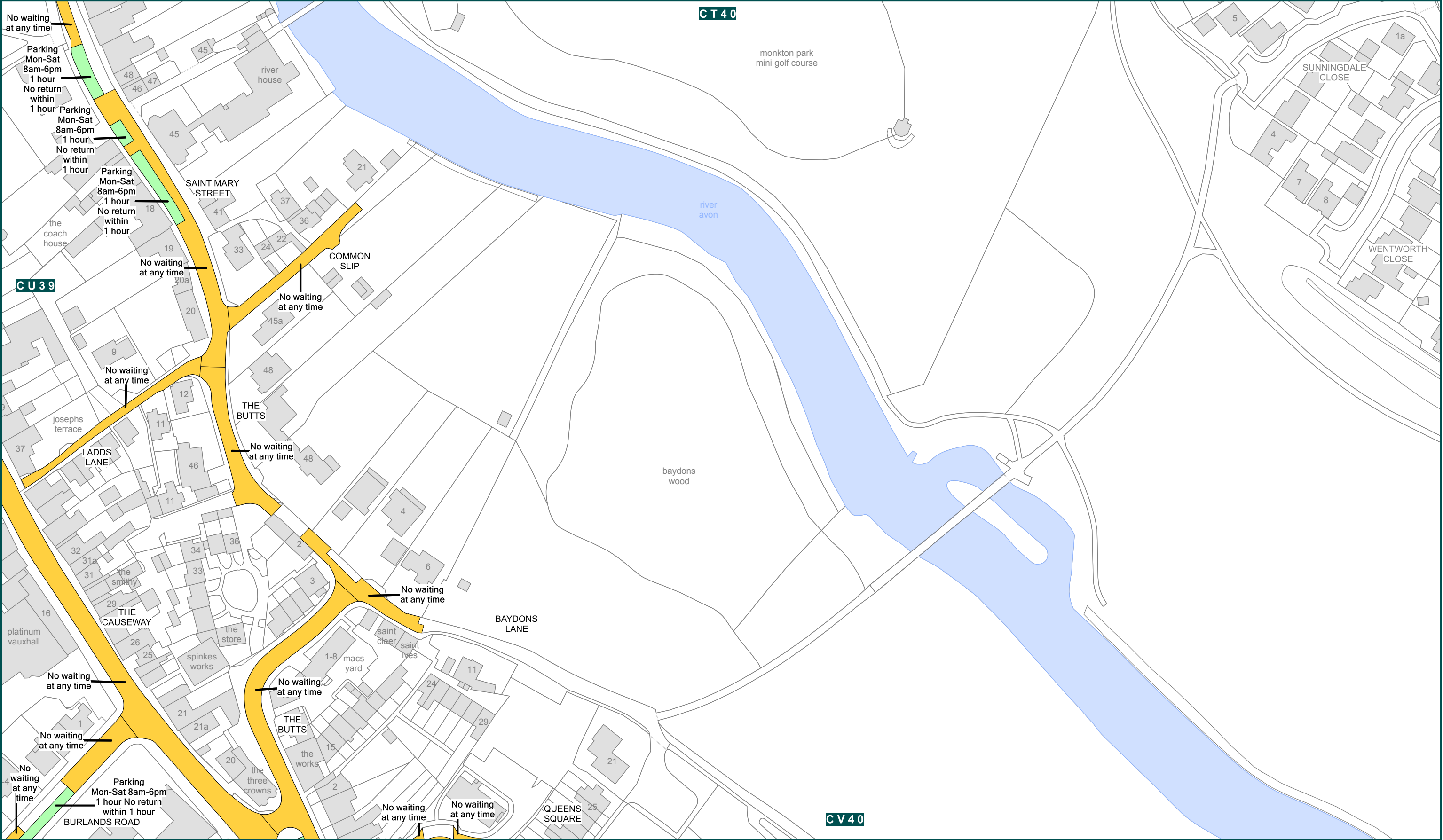




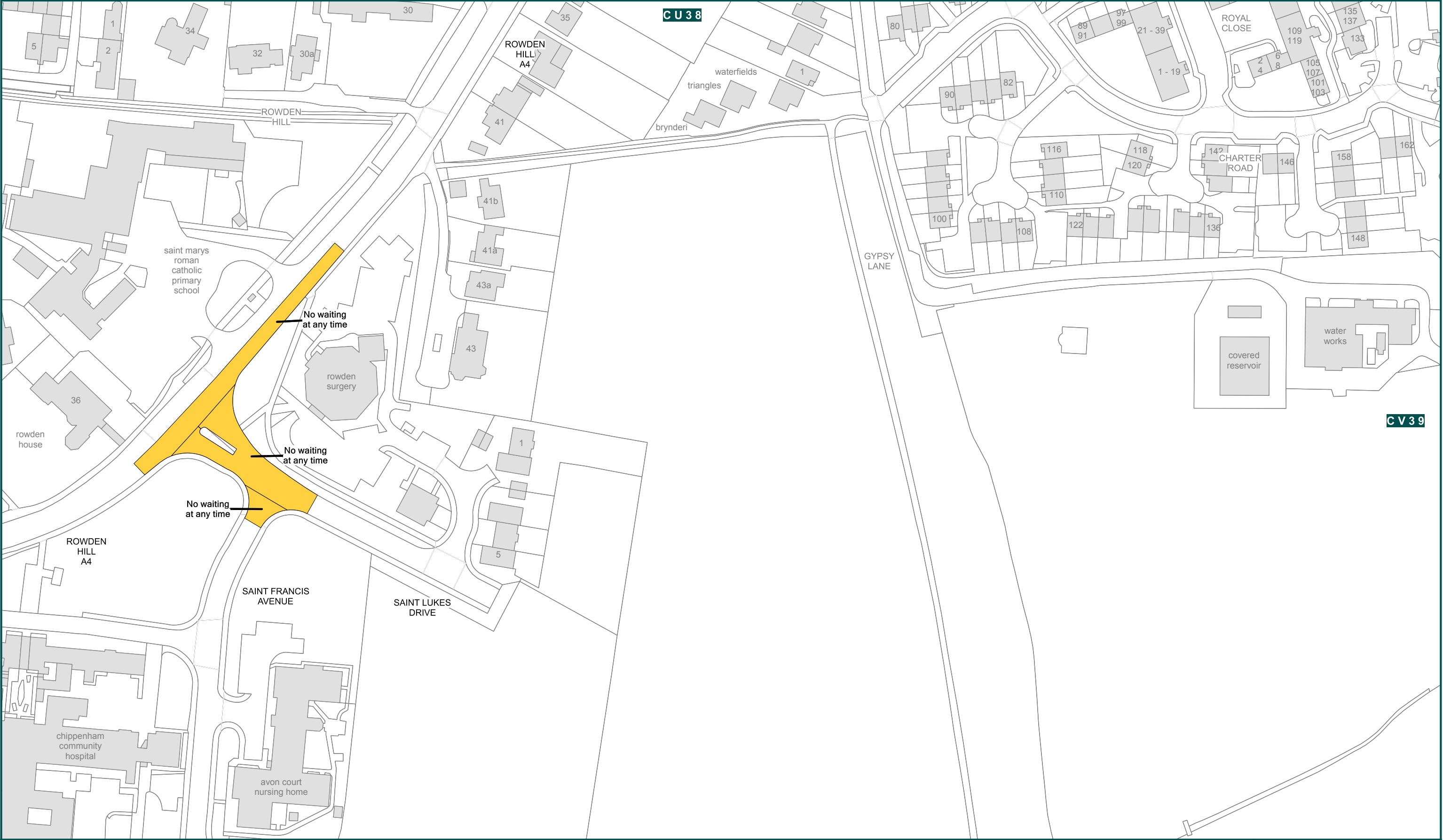
<div><div>Wiltshire Council</div><div>Where everybody matters</div></div>	<div>THE COUNTY OF WILTSHIRE (CHIPPENHAM AND CHIPPENHAM WITHOUT)</div> <div>(PROHIBITION AND RESTRICTION OF WAITING, PROHIBITION OF STOPPING, TAXI RANK CLEARWAYS AND ON STREET PARKING)</div> <div>CONSOLIDATION ORDER 2019</div>						<div>SCALE</div> <div>1: 1250 @ A3</div>	
	<div>Crown copyright and database rights 2019 Ordnance Survey 100049050</div>						<div>DATE</div> <div>21/10/2019</div>	
	<div>Wiltshire Council</div> <div>County Hall, Bythesea Road,</div> <div>Trowbridge, Wiltshire.</div> <div>BA14 8JN</div>	<div>KEY</div> <div><div><div><div></div><div>PARKING</div></div><div><div></div><div>RESIDENT PARKING</div></div><div><div></div><div>PAY AND DISPLAY</div></div><div><div></div><div>DISABLED PARKING</div></div><div><div></div><div>DOCTOR PARKING</div></div><div><div></div><div>MOTORCYCLE PARKING</div></div><div><div></div><div>LOADING</div></div><div><div></div><div>NO WAITING</div></div><div><div></div><div>NO WAITING AND NO LOADING</div></div><div><div></div><div>NO WAITING AND NO LOADING AT ANY TIME</div></div><div><div></div><div>MULTIPLE RESTRICTIONS</div></div><div><div></div><div>NO WAITING AT ANY TIME</div></div><div><div></div><div>NO WAITING AT ANY TIME AND NO LOADING</div></div><div><div></div><div>NO WAITING AT ANY TIME AND NO LOADING AT ANY TIME</div></div><div><div></div><div>PEDESTRIAN ZONE</div></div><div><div></div><div>TAXI CLEARWAY</div></div><div><div></div><div>CLEARWAY</div></div><div><div></div><div>ZONE</div></div><div><div></div><div>ZONE ROAD</div></div><div><div></div><div>EXPERIMENTAL RESTRICTIONS</div></div></div></div>						<div>FILE</div> <div>CHIP2019CONS</div>
						<div><div>N</div><div>W</div><div>E</div><div>S</div></div>	<div>MAP SCHEDULE</div> <div>CU38</div>	







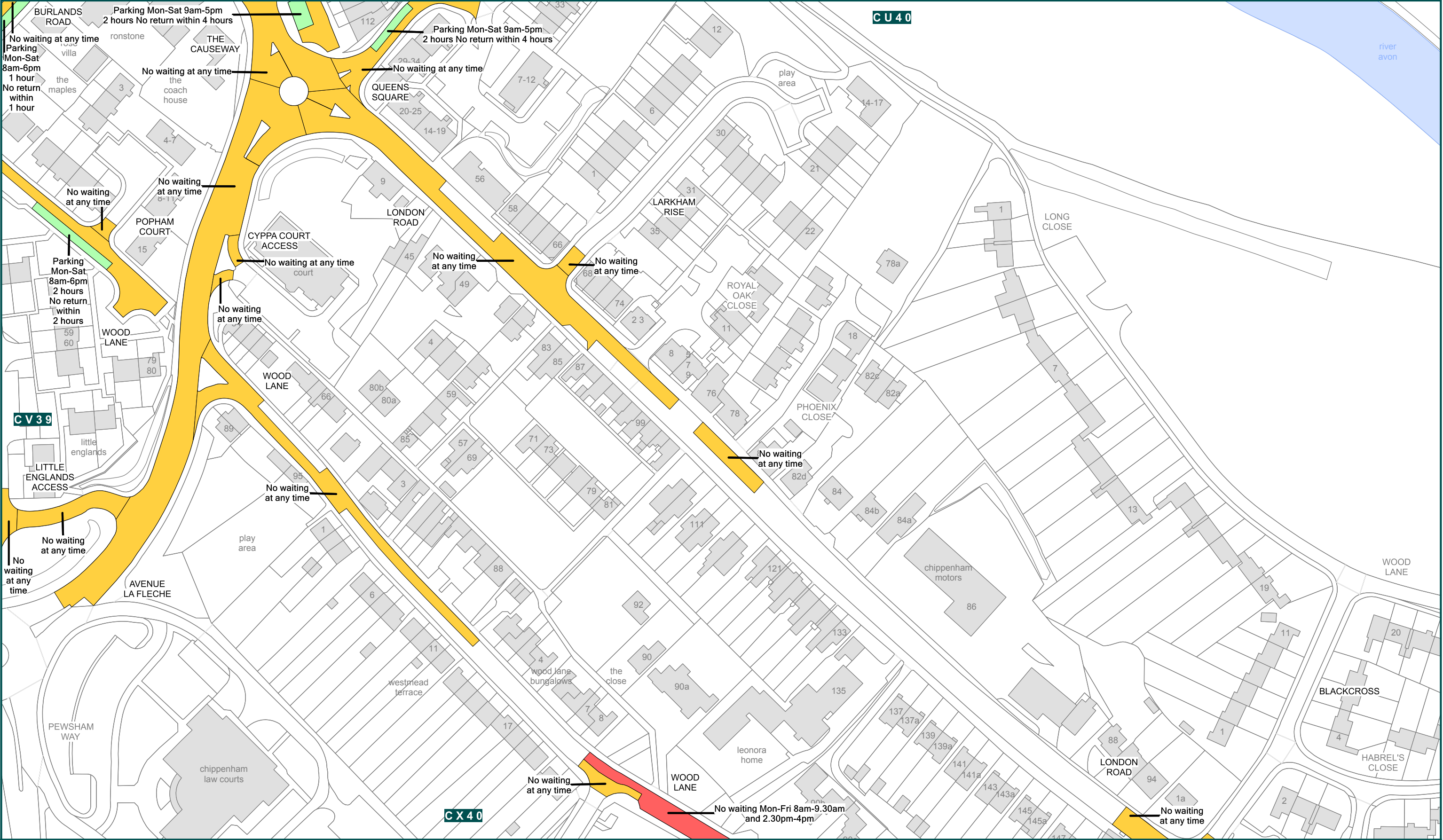
<div>Wiltshire Council</div> <div>Where everybody matters</div>	<div>THE COUNTY OF WILTSHIRE (CHIPPENHAM AND CHIPPENHAM WITHOUT)</div> <div>(PROHIBITION AND RESTRICTION OF WAITING, PROHIBITION OF STOPPING, TAXI RANK CLEARWAYS AND ON STREET PARKING)</div> <div>CONSOLIDATION ORDER 2019</div>						<div>SCALE</div> <div>1: 1250 @ A3</div>	
	<div>Crown copyright and database rights 2019 Ordnance Survey 100049050</div>						<div>DATE</div> <div>21/10/2019</div>	
	<div>Wiltshire Council</div> <div>County Hall, Bythesea Road,</div> <div>Trowbridge, Wiltshire.</div> <div>BA14 8JN</div>						<div>FILE</div> <div>CHIP2019CONS</div>	
<div>K E Y</div> <div><div><div>PARKING</div><div>RESIDENT PARKING</div><div>PAY AND DISPLAY</div></div><div><div>DISABLED PARKING</div><div>DOCTOR PARKING</div><div>MOTORCYCLE PARKING</div><div>LOADING</div></div><div><div>NO WAITING</div><div>NO WAITING AND NO LOADING</div><div>NO WAITING AND NO LOADING AT ANY TIME</div><div>MULTIPLE RESTRICTIONS</div></div><div><div>NO WAITING AT ANY TIME</div><div>NO WAITING AT ANY TIME AND NO LOADING</div><div>NO WAITING AT ANY TIME AND NO LOADING AT ANY TIME</div><div>PEDESTRIAN ZONE</div></div><div><div>TAXI CLEARWAY</div><div>CLEARWAY</div><div>ZONE</div><div>ZONE ROAD</div></div><div><div>EXPERIMENTAL RESTRICTIONS</div></div></div>						<div><div>N</div><div>W</div><div>E</div><div>S</div></div> <div>MAP SCHEDULE</div> <div>CU40</div>		



<div><div>Wiltshire Council</div><div>Where everybody matters</div></div>	<div>THE COUNTY OF WILTSHIRE (CHIPPENHAM AND CHIPPENHAM WITHOUT)</div> <div>(PROHIBITION AND RESTRICTION OF WAITING, PROHIBITION OF STOPPING, TAXI RANK CLEARWAYS AND ON STREET PARKING)</div> <div>CONSOLIDATION ORDER 2019</div>						<div>SCALE</div> <div>1: 1250 @ A3</div>	
	<div>Crown copyright and database rights 2019 Ordnance Survey 100049050</div>						<div>DATE</div> <div>21/10/2019</div>	
	<div>Wiltshire Council</div> <div>County Hall, Bythesea Road,</div> <div>Trowbridge, Wiltshire.</div> <div>BA14 8JN</div>	<div>KEY</div> <div><div><div><div></div><div>PARKING</div></div><div><div></div><div>RESIDENT PARKING</div></div><div><div></div><div>PAY AND DISPLAY</div></div><div><div></div><div>DISABLED PARKING</div></div><div><div></div><div>DOCTOR PARKING</div></div><div><div></div><div>MOTORCYCLE PARKING</div></div><div><div></div><div>LOADING</div></div><div><div></div><div>NO WAITING</div></div><div><div></div><div>NO WAITING AND NO LOADING</div></div><div><div></div><div>NO WAITING AND NO LOADING AT ANY TIME</div></div><div><div></div><div>MULTIPLE RESTRICTIONS</div></div><div><div></div><div>NO WAITING AT ANY TIME</div></div><div><div></div><div>NO WAITING AT ANY TIME AND NO LOADING</div></div><div><div></div><div>NO WAITING AT ANY TIME AND NO LOADING AT ANY TIME</div></div><div><div></div><div>PEDESTRIAN ZONE</div></div><div><div></div><div>TAXI CLEARWAY</div></div><div><div></div><div>CLEARWAY</div></div><div><div></div><div>ZONE</div></div><div><div></div><div>ZONE ROAD</div></div><div><div></div><div>EXPERIMENTAL RESTRICTIONS</div></div></div></div>						<div>FILE</div> <div>CHIP2019CONS</div>
						<div><div>N</div><div>W</div><div>E</div><div>S</div></div>	<div>MAP SCHEDULE</div> <div>CV38</div>	

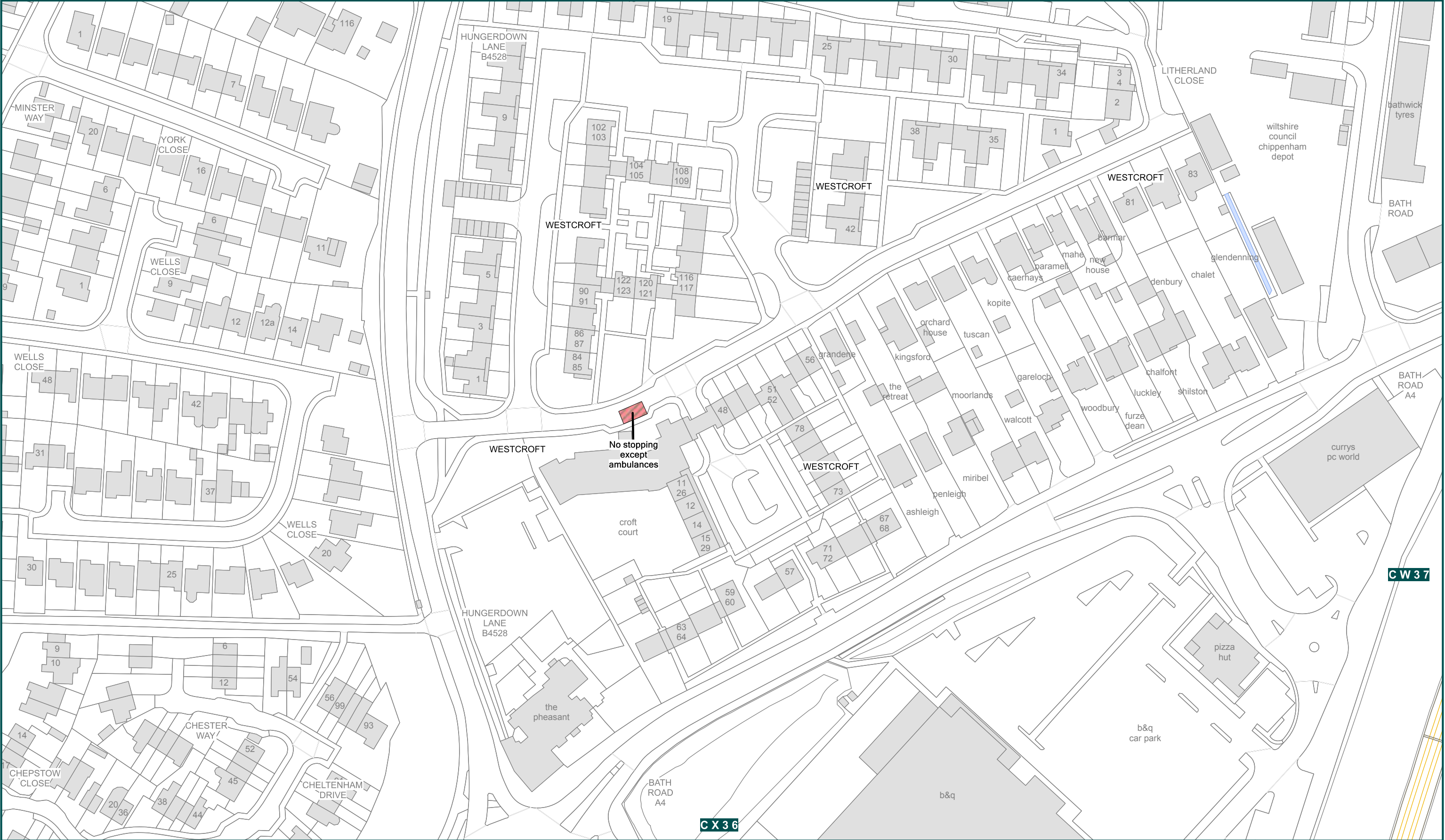






<div><div>Wiltshire Council</div><div>Where everybody matters</div></div>	<div>THE COUNTY OF WILTSHIRE (CHIPPENHAM AND CHIPPENHAM WITHOUT)</div> <div>(PROHIBITION AND RESTRICTION OF WAITING, PROHIBITION OF STOPPING, TAXI RANK CLEARWAYS AND ON STREET PARKING)</div> <div>CONSOLIDATION ORDER 2019</div>						<div>SCALE</div> <div>1: 1250 @ A3</div>	
	<div>Crown copyright and database rights 2019 Ordnance Survey 100049050</div>						<div>DATE</div> <div>21/10/2019</div>	
	<div>Wiltshire Council</div> <div>County Hall, Bythesea Road,</div> <div>Trowbridge, Wiltshire.</div> <div>BA14 8JN</div>						<div>FILE</div> <div>CHIP2019CONS</div>	
<div><div>N</div><div>W</div><div>E</div><div>S</div></div> <div>MAP SCHEDULE</div> <div>CV40</div>								
<div>KEY</div> <div><div><div><div></div><div>PARKING</div></div><div><div></div><div>RESIDENT PARKING</div></div><div><div></div><div>PAY AND DISPLAY</div></div></div><div><div><div></div><div>DISABLED PARKING</div></div><div><div></div><div>DOCTOR PARKING</div></div><div><div></div><div>MOTORCYCLE PARKING</div></div><div><div></div><div>LOADING</div></div></div><div><div><div></div><div>NO WAITING</div></div><div><div></div><div>NO WAITING AND NO LOADING</div></div><div><div></div><div>NO WAITING AND NO LOADING AT ANY TIME</div></div><div><div></div><div>MULTIPLE RESTRICTIONS</div></div></div><div><div><div></div><div>NO WAITING AT ANY TIME</div></div><div><div></div><div>NO WAITING AT ANY TIME AND NO LOADING</div></div><div><div></div><div>NO WAITING AT ANY TIME AND NO LOADING AT ANY TIME</div></div><div><div></div><div>PEDESTRIAN ZONE</div></div></div><div><div><div></div><div>TAXI CLEARWAY</div></div><div><div></div><div>CLEARWAY</div></div><div><div></div><div>ZONE</div></div><div><div></div><div>ZONE ROAD</div></div></div><div><div></div><div>EXPERIMENTAL RESTRICTIONS</div></div></div>								

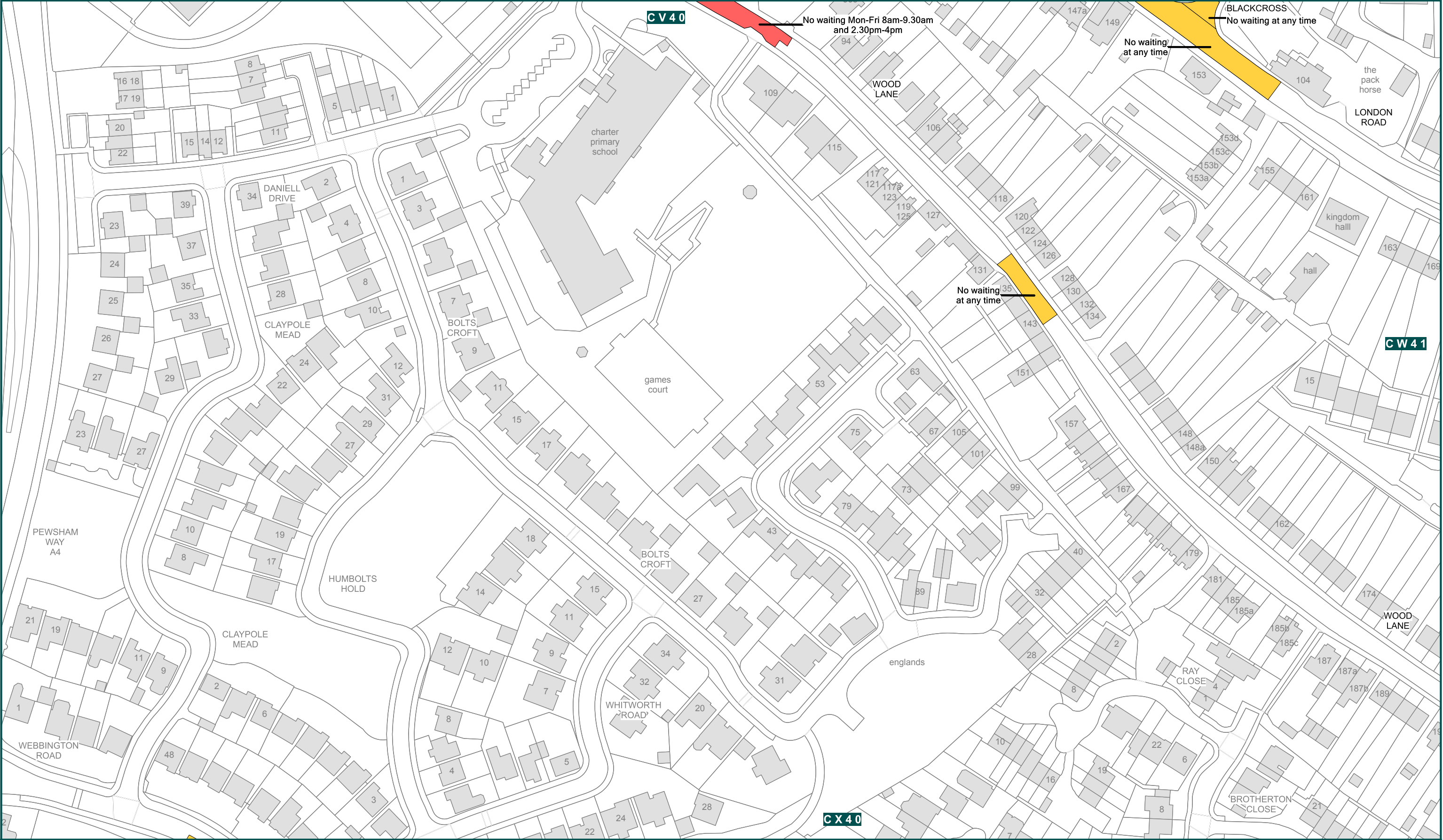




<div><div>Wiltshire Council</div><div>Where everybody matters</div></div>	<div>THE COUNTY OF WILTSHIRE (CHIPPENHAM AND CHIPPENHAM WITHOUT)</div> <div>(PROHIBITION AND RESTRICTION OF WAITING, PROHIBITION OF STOPPING, TAXI RANK CLEARWAYS AND ON STREET PARKING)</div> <div>CONSOLIDATION ORDER 2019</div>						<div>SCALE</div> <div>1: 1250 @ A3</div>				
	<div>Crown copyright and database rights 2019 Ordnance Survey 100049050</div>						<div>DATE</div> <div>21/10/2019</div>				
	<div>Wiltshire Council</div> <div>County Hall, Bythesea Road,</div> <div>Trowbridge, Wiltshire.</div> <div>BA14 8JN</div>						<div>FILE</div> <div>CHIP2019CONS</div>				
<div>KEY</div> <div><div><div></div><div>PARKING</div></div><div><div></div><div>RESIDENT PARKING</div></div><div><div></div><div>PAY AND DISPLAY</div></div></div>		<div><div><div></div><div>DISABLED PARKING</div></div><div><div></div><div>DOCTOR PARKING</div></div><div><div></div><div>MOTORCYCLE PARKING</div></div><div><div></div><div>LOADING</div></div></div>		<div><div><div></div><div>NO WAITING</div></div><div><div></div><div>NO WAITING AND NO LOADING</div></div><div><div></div><div>NO WAITING AND NO LOADING AT ANY TIME</div></div><div><div></div><div>MULTIPLE RESTRICTIONS</div></div></div>		<div><div><div></div><div>NO WAITING AT ANY TIME</div></div><div><div></div><div>NO WAITING AT ANY TIME AND NO LOADING</div></div><div><div></div><div>NO WAITING AT ANY TIME AND NO LOADING AT ANY TIME</div></div><div><div></div><div>PEDESTRIAN ZONE</div></div></div>		<div><div><div></div><div>TAXI CLEARWAY</div></div><div><div></div><div>CLEARWAY</div></div><div><div></div><div>ZONE</div></div><div><div></div><div>ZONE ROAD</div></div></div>		<div><div></div><div>EXPERIMENTAL RESTRICTIONS</div></div>	
						<div><div><div>N</div><div>W</div><div>E</div><div>S</div></div><div>MAP SCHEDULE</div></div>		<div>CW36</div>			







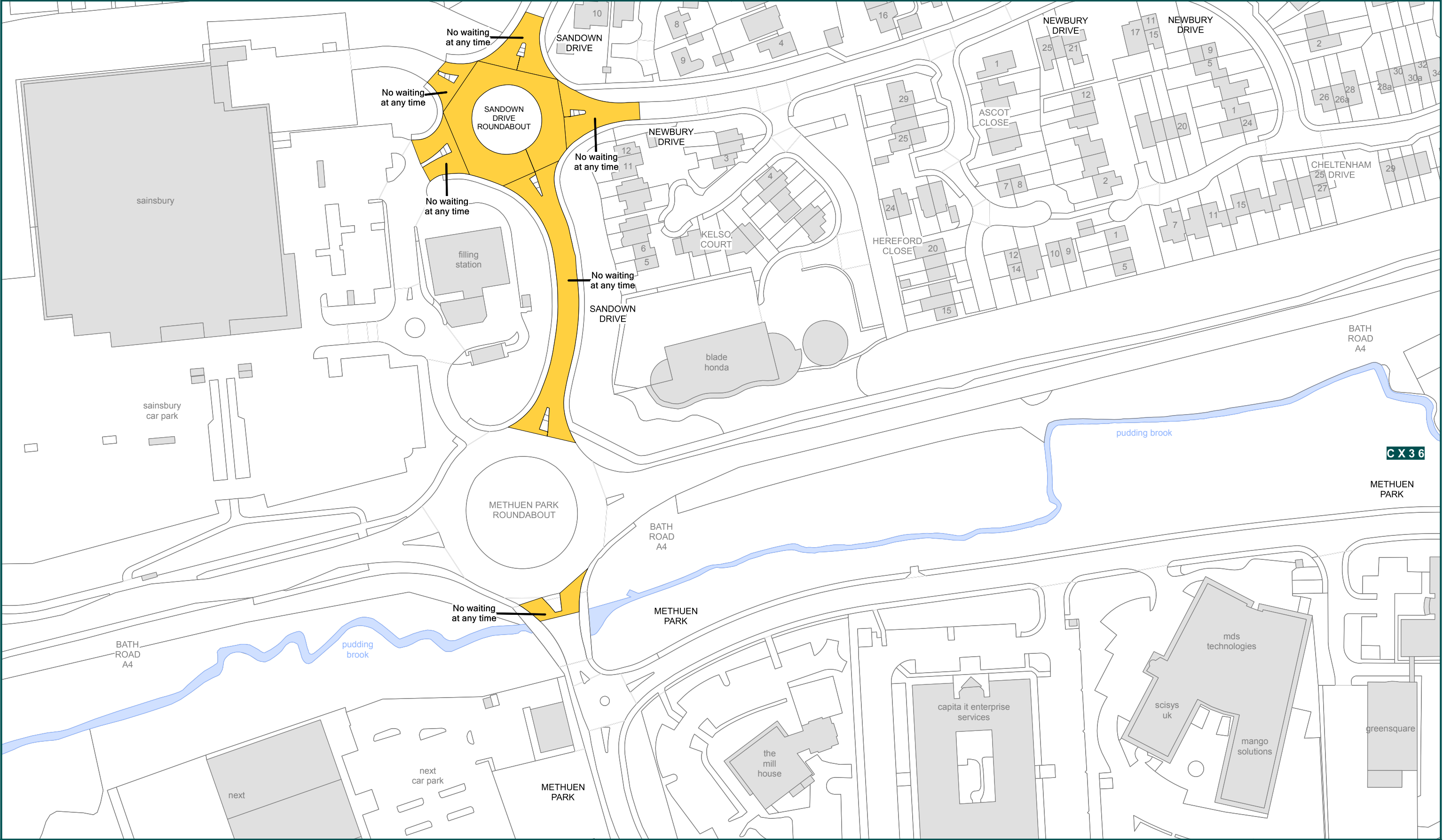
<div><div>Wiltshire Council</div><div>Where everybody matters</div></div> <div>Wiltshire Council County Hall, Bythesea Road, Trowbridge, Wiltshire. BA14 8JN</div>	<div>THE COUNTY OF WILTSHIRE (CHIPPENHAM AND CHIPPENHAM WITHOUT) (PROHIBITION AND RESTRICTION OF WAITING, PROHIBITION OF STOPPING, TAXI RANK CLEARWAYS AND ON STREET PARKING) CONSOLIDATION ORDER 2019</div> <div>Crown copyright and database rights 2019 Ordnance Survey 100049050</div>	SCALE1: 1250 @ A3	
		DATE21/10/2019	
		FILECHIP2019CONS	
	<div><div>KEY</div><div><div><div>PARKING</div><div>RESIDENT PARKING</div><div>PAY AND DISPLAY</div></div><div><div>DISABLED PARKING</div><div>DOCTOR PARKING</div><div>MOTORCYCLE PARKING</div><div>LOADING</div></div><div><div>NO WAITING</div><div>NO WAITING AND NO LOADING</div><div>NO WAITING AND NO LOADING AT ANY TIME</div><div>MULTIPLE RESTRICTIONS</div></div><div><div>NO WAITING AT ANY TIME</div><div>NO WAITING AT ANY TIME AND NO LOADING</div><div>NO WAITING AT ANY TIME AND NO LOADING AT ANY TIME</div><div>PEDESTRIAN ZONE</div></div><div><div>TAXI CLEARWAY</div><div>CLEARWAY</div><div>ZONE</div><div>ZONE ROAD</div></div><div><div>EXPERIMENTAL RESTRICTIONS</div></div></div></div>	<div><div><div>N</div><div>W</div><div>E</div><div>S</div></div><div>MAP SCHEDULE</div><div>CW40</div></div>	



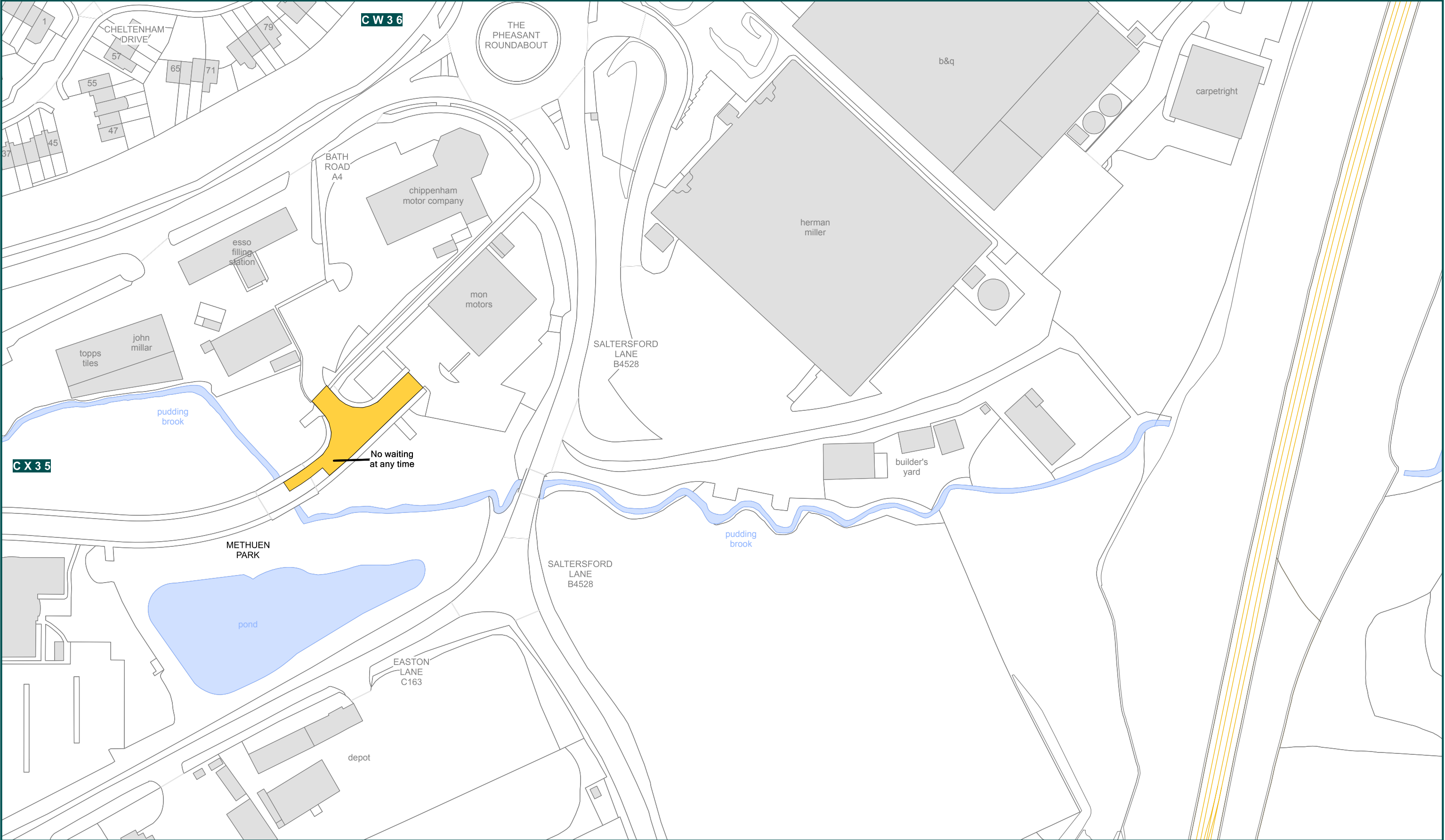


<div><div>Wiltshire Council</div><div>Where everybody matters</div></div>	<div>THE COUNTY OF WILTSHIRE (CHIPPENHAM AND CHIPPENHAM WITHOUT)</div> <div>(PROHIBITION AND RESTRICTION OF WAITING, PROHIBITION OF STOPPING, TAXI RANK CLEARWAYS AND ON STREET PARKING)</div> <div>CONSOLIDATION ORDER 2019</div> <div>Crown copyright and database rights 2019 Ordnance Survey 100049050</div>						SCALE	1: 1250 @ A3	
							DATE	21/10/2019	
<div>Wiltshire Council</div> <div>County Hall, Bythesea Road,</div> <div>Trowbridge, Wiltshire.</div> <div>BA14 8JN</div>	<div>KEY</div> <div><div><div>PARKING</div><div>RESIDENT PARKING</div><div>PAY AND DISPLAY</div></div><div><div>DISABLED PARKING</div><div>DOCTOR PARKING</div><div>MOTORCYCLE PARKING</div><div>LOADING</div></div><div><div>NO WAITING</div><div>NO WAITING AND NO LOADING</div><div>NO WAITING AND NO LOADING AT ANY TIME</div><div>MULTIPLE RESTRICTIONS</div></div></div>	<div><div>NO WAITING AT ANY TIME</div><div>NO WAITING AT ANY TIME AND NO LOADING</div><div>NO WAITING AT ANY TIME AND NO LOADING AT ANY TIME</div><div>PEDESTRIAN ZONE</div></div>	<div><div>TAXI CLEARWAY</div><div>CLEARWAY</div><div>ZONE</div><div>ZONE ROAD</div></div>	<div><div>EXPERIMENTAL RESTRICTIONS</div></div>	FILE	CHIP2019CONS			
					<div><div>N</div><div>W</div><div>E</div><div>S</div></div>	MAP SCHEDULE	CW41		



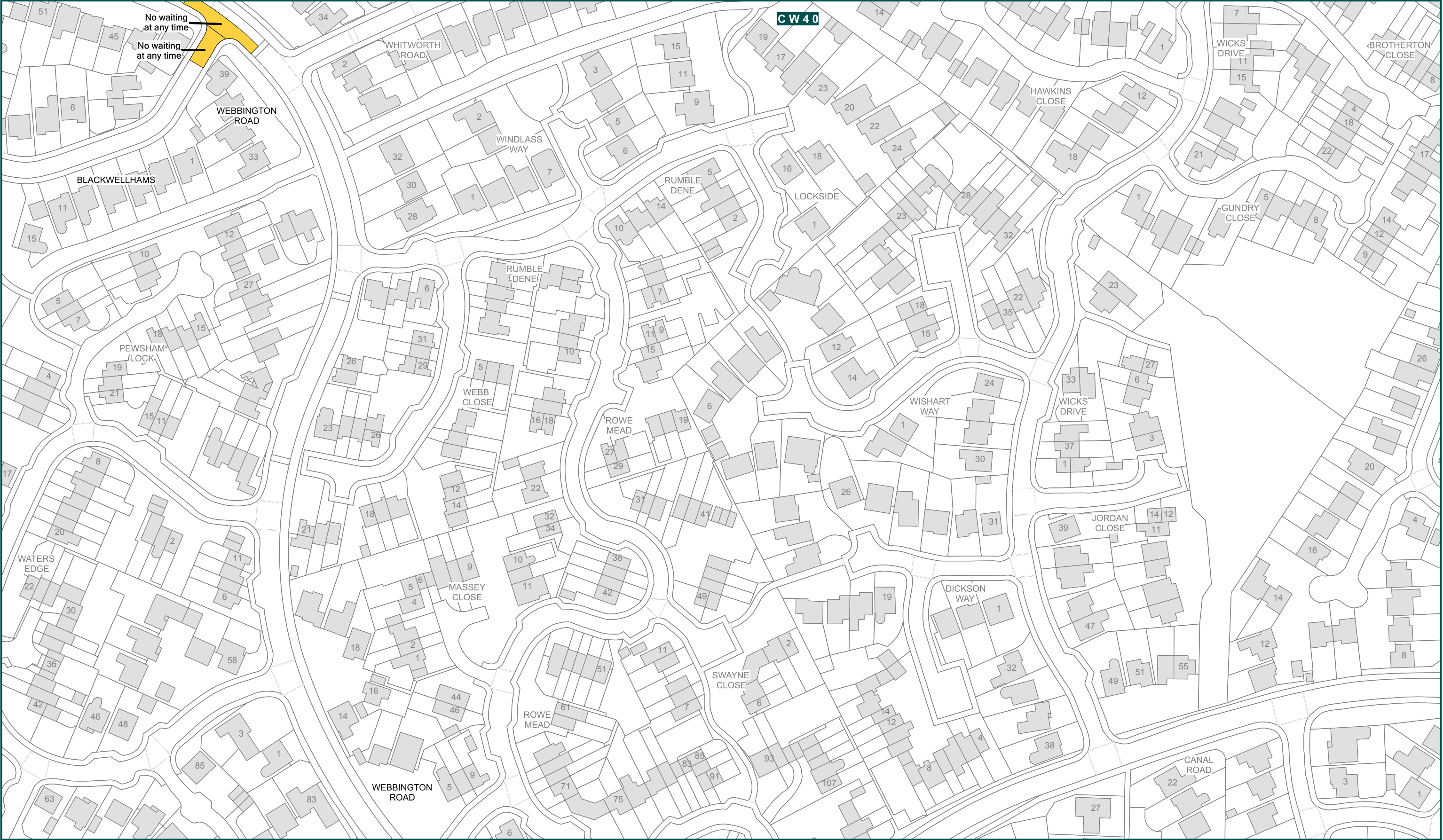



<div><div>Wiltshire Council</div><div>Where everybody matters</div></div>	<div>THE COUNTY OF WILTSHIRE (CHIPPENHAM AND CHIPPENHAM WITHOUT)</div> <div>(PROHIBITION AND RESTRICTION OF WAITING, PROHIBITION OF STOPPING, TAXI RANK CLEARWAYS AND ON STREET PARKING)</div> <div>CONSOLIDATION ORDER 2019</div>						<div>SCALE</div> <div>1: 1250 @ A3</div>	
	<div>Crown copyright and database rights 2019 Ordnance Survey 100049050</div>						<div>DATE</div> <div>21/10/2019</div>	
	<div>Wiltshire Council</div> <div>County Hall, Bythesea Road,</div> <div>Trowbridge, Wiltshire.</div> <div>BA14 8JN</div>	<div>KEY</div> <div><div><div>PARKING</div><div>RESIDENT PARKING</div><div>PAY AND DISPLAY</div></div><div><div>DISABLED PARKING</div><div>DOCTOR PARKING</div><div>MOTORCYCLE PARKING</div><div>LOADING</div></div><div><div>NO WAITING</div><div>NO WAITING AND NO LOADING</div><div>NO WAITING AND NO LOADING AT ANY TIME</div><div>MULTIPLE RESTRICTIONS</div></div><div><div>NO WAITING AT ANY TIME</div><div>NO WAITING AT ANY TIME AND NO LOADING</div><div>NO WAITING AT ANY TIME AND NO LOADING AT ANY TIME</div><div>PEDESTRIAN ZONE</div></div><div><div>TAXI CLEARWAY</div><div>CLEARWAY</div><div>ZONE</div><div>ZONE ROAD</div></div><div><div>EXPERIMENTAL RESTRICTIONS</div></div></div>						<div>FILE</div> <div>CHIP2019CONS</div>
						<div><div>N</div><div>W</div><div>E</div><div>S</div></div> <div>MAP SCHEDULE</div> <div>CX35</div>		



<div><div>Wiltshire Council</div><div>Where everybody matters</div></div>	<div>THE COUNTY OF WILTSHIRE (CHIPPENHAM AND CHIPPENHAM WITHOUT)</div> <div>(PROHIBITION AND RESTRICTION OF WAITING, PROHIBITION OF STOPPING, TAXI RANK CLEARWAYS AND ON STREET PARKING)</div> <div>CONSOLIDATION ORDER 2019</div>						<div>SCALE</div> <div>1: 1250 @ A3</div>	
	<div>Crown copyright and database rights 2019 Ordnance Survey 100049050</div>						<div>DATE</div> <div>21/10/2019</div>	
	<div>KEY</div> <div><div><div><div>PARKING</div></div><div><div>RESIDENT PARKING</div></div><div><div>PAY AND DISPLAY</div></div></div><div><div>DISABLED PARKING</div></div><div><div>DOCTOR PARKING</div></div><div><div>MOTORCYCLE PARKING</div></div><div><div>LOADING</div></div><div><div>NO WAITING</div></div><div><div>NO WAITING AND NO LOADING</div></div><div><div>NO WAITING AND NO LOADING AT ANY TIME</div></div><div><div>MULTIPLE RESTRICTIONS</div></div><div><div>NO WAITING AT ANY TIME</div></div><div><div>NO WAITING AT ANY TIME AND NO LOADING</div></div><div><div>NO WAITING AT ANY TIME AND NO LOADING AT ANY TIME</div></div><div><div>PEDESTRIAN ZONE</div></div><div><div>TAXI CLEARWAY</div></div><div><div>CLEARWAY</div></div><div><div>ZONE</div></div><div><div>ZONE ROAD</div></div><div><div>EXPERIMENTAL RESTRICTIONS</div></div></div>						<div>FILE</div> <div>CHIP2019CONS</div>	
<div><div><div>N</div><div>W</div><div>E</div><div>S</div></div><div>MAP SCHEDULE</div><div>CX36</div></div>								
<div>Wiltshire Council</div> <div>County Hall, Bythesea Road,</div> <div>Trowbridge, Wiltshire.</div> <div>BA14 8JN</div>								







Where everybody matters

**THE COUNTY OF WILTSHIRE (CHIPPENHAM AND CHIPPENHAM WITHOUT)**  
**(PROHIBITION AND RESTRICTION OF WAITING, PROHIBITION OF STOPPING, TAXI RANK CLEARWAYS AND ON STREET PARKING)**  
**CONSOLIDATION ORDER 2019**

Crown copyright and database rights 2019 Ordnance Survey 100049050

Wiltshire Council  
County Hall, Bythesea Road,  
Trowbridge, Wiltshire.  
BA14 8JN

<b>KEY</b>	DISABLED PARKING	NO WAITING	NO WAITING AT ANY TIME	TAXI CLEARWAY	EXPERIMENTAL RESTRICTIONS
	DOCTOR PARKING	NO WAITING AND NO LOADING	NO WAITING AT ANY TIME AND NO LOADING	CLEARWAY	
	RESIDENT PARKING	NO WAITING AND NO LOADING AT ANY TIME	NO WAITING AT ANY TIME AND NO LOADING AT ANY TIME	ZONE	
PAY AND DISPLAY	LOADING	MULTIPLE RESTRICTIONS	PEDESTRIAN ZONE	ZONE ROAD	

MAP SCHEDULE

CX40

CHIPPENHAM AND CHIPPENHAM WITHOUT	REVISION NOTES
chippenham-000-cover-2021-04-12	front cover
chippenham-000-north-area-map-2021-04-12	north wiltshire map
chippenham-00-articles-3255-order-2019-10-21	articles: seal 90411
chippenham-0-amendment-01-3264-order-2019-12-02	amendment order 01: seal 90856
chippenham-0-amendment-02-3270-order-2020-02-03	amendment order 02: seal 91197
chippenham-0-amendment-03-3297-order-2020-11-02	amendment order 03: seal 92323
chippenham-0-amendment-06-3334-order-2021-04-12	amendment order 06: seal 93496
chippenham-0-experimental-01-3291-order-2020-08-17	experimental order 01: seal 92108
chippenham-0-penalty-01-2468-order-2008-03-31	notice of penalty charges: not sealed
chippenham-map-gazetteer-2021-04-12	Chippenham and Chippenham Without street names: A-Z
chippenham-map-overview-2021-04-12	Chippenham and Chippenham Without overview: 44 maps
chippenham-map-schedule-CO39-2019-10-21	
chippenham-map-schedule-CO40-2019-10-21	
chippenham-map-schedule-CP36-2019-10-21	
chippenham-map-schedule-CP38-2019-10-21	
chippenham-map-schedule-CP39-2019-10-21	
chippenham-map-schedule-CQ35-2019-10-21	
chippenham-map-schedule-CQ36-2020-08-17	experimental 01
chippenham-map-schedule-CQ39-2019-10-21	
chippenham-map-schedule-CR35-2021-04-12	amendment 06
chippenham-map-schedule-CR36-2020-08-17	experimental 01
chippenham-map-schedule-CR37-2020-08-17	experimental 01
chippenham-map-schedule-CR38-2019-10-21	
chippenham-map-schedule-CR39-2019-12-02	amendment 01
chippenham-map-schedule-CR40-2019-12-02	amendment 01
chippenham-map-schedule-CR41-2019-10-21	
chippenham-map-schedule-CS34-2019-10-21	
chippenham-map-schedule-CS35-2021-04-12	amendment 06
chippenham-map-schedule-CS36-2019-10-21	



CHIPPENHAM AND CHIPPENHAM WITHOUT	REVISION NOTES
chippenham-map-schedule-CS37-2019-10-21	
chippenham-map-schedule-CS38-2020-11-02	amendment 03
chippenham-map-schedule-CS39-2021-04-12	amendment 06
chippenham-map-schedule-CS40-2019-10-21	
chippenham-map-schedule-CS41-2019-10-21	
chippenham-map-schedule-CT35-2019-10-21	
chippenham-map-schedule-CT36-2019-10-21	
chippenham-map-schedule-CT37-2019-10-21	
chippenham-map-schedule-CT38-2019-10-21	
chippenham-map-schedule-CT39-2020-02-03	amendment 02
chippenham-map-schedule-CT40-2019-10-21	
chippenham-map-schedule-CU35-2019-10-21	
chippenham-map-schedule-CU37-2019-10-21	
chippenham-map-schedule-CU38-2019-10-21	
chippenham-map-schedule-CU39-2019-10-21	
chippenham-map-schedule-CU40-2019-10-21	
chippenham-map-schedule-CV38-2019-10-21	
chippenham-map-schedule-CV39-2019-10-21	
chippenham-map-schedule-CV40-2019-10-21	
chippenham-map-schedule-CW36-2019-10-21	
chippenham-map-schedule-CW37-2019-10-21	
chippenham-map-schedule-CW40-2019-10-21	
chippenham-map-schedule-CW41-2019-10-21	
chippenham-map-schedule-CX35-2019-10-21	
chippenham-map-schedule-CX36-2019-10-21	
chippenham-map-schedule-CX40-2019-10-21	