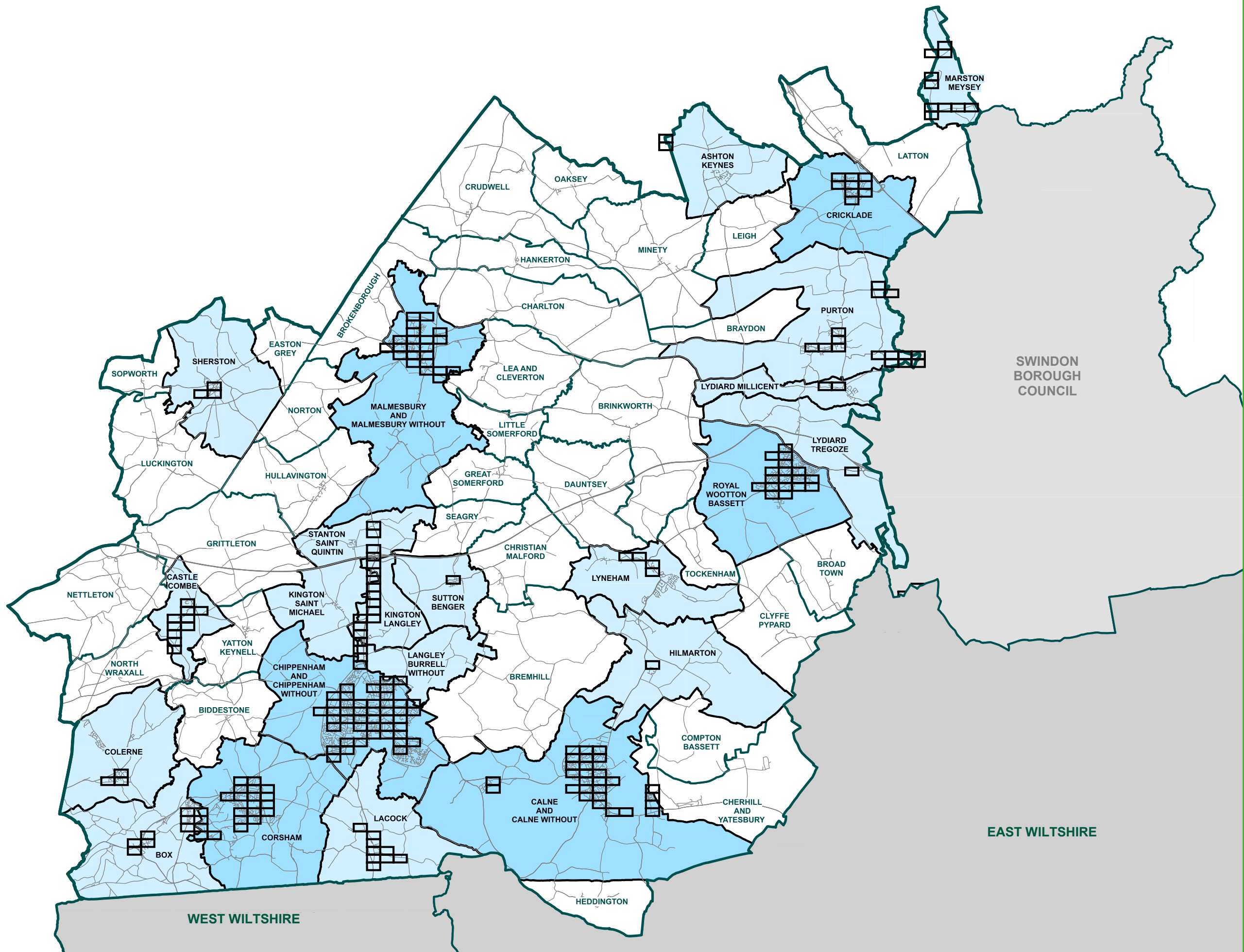


MAP BASED TRAFFIC REGULATION ORDER (MBTRO)

**THE COUNTY OF WILTSHIRE
(CALNE AND CALNE WITHOUT)
(PROHIBITION AND RESTRICTION OF WAITING, PROHIBITION OF STOPPING, TAXI RANK CLEARWAYS
AND ON STREET PARKING)
CONSOLIDATION ORDER
2021**



KEY

- TOWN CONSOLIDATION ORDER AREAS
- PARISH CONSOLIDATION ORDER AREA
- PARISH AREAS WITH NO MAP SCHEDULES
- MAP SCHEDULE AREA



WILTSHIRE COUNCIL

THE COUNTY OF WILTSHIRE (CALNE AND CALNE WITHOUT)
(PROHIBITION AND RESTRICTION OF WAITING, PROHIBITION OF STOPPING,
TAXI RANK CLEARWAYS AND ON STREET PARKING)
CONSOLIDATION ORDER 2021 (AMENDMENT NO.1) ORDER 2021

The Council of the County of Wiltshire in exercise of its powers under Sections 1, 2, 4, 32, 35, 53 and Part IV of Schedule 9 of the Road Traffic Regulation Act 1984 (hereinafter referred to as "the Act of 1984") as amended and the Traffic Management Act 2004 (hereinafter referred to as "the Act of 2004") as amended and of all other enabling powers and after consultation with the Chief Officer of Police in accordance with Part III of Schedule 9 to the Act of 1984 hereby makes the following Order.

1. The County of Wiltshire (Calne and Calne Without) (Prohibition and Restriction of Waiting, Taxi Rank Clearways and On Street Parking) Consolidation Order 2015 (Amendment No.6) Order 2021 is hereby revoked.
1. The County of Wiltshire (Calne and Calne Without) (Prohibition and Restriction of Waiting, Taxi Rank Clearways and On Street Parking) Consolidation Order 2021 shall be amended by the revocation of the Map Schedules specified in the First Schedule to this Order and the insertion of the Map Schedules specified in the Second Schedule to this Order.
3. The effect of the Order will be as follows:
 - a) To extend **No Waiting at any time** on the following lengths of roads:
 - Lake View** – west side – from a point 15 metres south of its junction with Quemerford to a point at the western boundary of property No.1 Lane View
 - Lake View** – east side – from a point 15 metres south of its junction with Quemerford to a point 31 metres south of that junction
 - Silver Street** – south side – from a point 17 metres north of its junction with Wenhill Lane to its junction with South Place
 - Silver Street** – north side – from a point 17 metres north of its junction with Wenhill Lane to a point 10 metres north east of its junction with South Place
 - Springfield Drive** – west side – from a point 15 metres north of its junction with Curzon Street to a point 20 metres north of that junction
 - Springfield Drive** – east side – from a point 15 metres north of its junction with Curzon Street to a point 35 metres north of that junction
 - b) To introduce **No Waiting at any time** on the following lengths of roads:
 - Guthrie Close** – both sides – from its junction with Porte Marsh Road for a distance of 10 metres in a southerly direction
 - Luckett Way** – both sides – from its junction with William Street for a distance of 17 metres in a north westerly direction
 - Porte Marsh Road** – north side – from its junction with Oxford Road for a distance of 126 metres in a westerly direction
 - Porte Marsh Road** – south side – from its junction with Oxford Road for a distance of 11 metres in a westerly direction
 - Porte Marsh Road** – south side – from a point 44 metres west of its junction with Oxford Road to a point 10 metres west of its junction with Guthrie Close
 - William Street** – northwest side – from its junction with Luckett Way for a distance of 17 metres either side of that junction
 - c) To remove **No Waiting at any time** on the following length of road:
 - Church Street** – west side – from the northern boundary between property Nos. 37 and 31 Church Street for a distance of 16 metres in a southerly direction
 - d) To introduce **No Waiting Monday to Friday 9am-3pm** on the following length of road:
 - Luckett Way** – both sides – from a point 17 metres northwest of its junction with William Street to its junction with Hungerford Road

4. This Order shall come into operation on 14th June 2021 and may be cited as The County of Wiltshire (Calne and Calne Without) (Prohibition and Restriction of Waiting, Prohibition of Stopping, Taxi Rank Clearways and On Street Parking) Consolidation Order 2021 (Amendment No.1) Order 2021.

FIRST SCHEDULE

Map Schedules to be revoked

Map Schedule	Date
CY55	05/04/2021
DA53	05/04/2021
DB54	05/04/2021
DC54	05/04/2021
DF56	05/04/2021

SECOND SCHEDULE

Map Schedules to be inserted

Map Schedule	Date
CY55	14/06/2021
DA53	14/06/2021
DB54	14/06/2021
DC54	14/06/2021
DF56	14/06/2021

THE COMMON SEAL of WILTSHIRE COUNCIL was hereunto affixed this 10th day of June 2021 in the presence of: -

seal-93197

CALNE AND CALNE WITHOUT GAZETTEER

STREET NAME	MAP SCHEDULE				
ABBERD WAY	DA55				
AMBERLEY CLOSE	CY53				
BACK ROAD	DD55				
BRAEMOR ROAD	CZ53				
BROKEN CROSS	DA55				
BRYANS CLOSE ROAD	DA54				
C15 LOWER COMPTON	DD59	DE59	DF59		
C394	DA54				
CARPENTERS CLOSE	CZ53				
CASTLE STREET	DB54				
CASTLEFIELDS	DB54				
CHAVEYWELL COURT	DB54				
CHURCH STREET	DB54	DC54	DC55		
COXS HILL	DB54				
CURZON STREET A4	DA53			DA54	DB54
DUNCAN STREET	CX55				
DUNCAN STREET SCHOOL ACCESS	CX55				
EBOR GARDENS	DF56				
EBOR PADDOCK	DF56				
FALCON ROAD	DB56				
GUTHRIE CLOSE	CY55				
GUTHRIE ROAD	CY55				
HIGH STREET	DA54				
HONEY MEAD	DA55				
HORSEBROOK PARK	DC55				
HUNGERFORD ROAD	CY55				
ISIS CLOSE	CX53			CY53	
KINGSBURY STREET	DB54			DB55	
LAKE VIEW	DF56				
LICKHILL ROAD C118	CY54				
LINDEN CLOSE	DD54				

* STREET NAME MAY NOT BE VISIBLE ON MAP

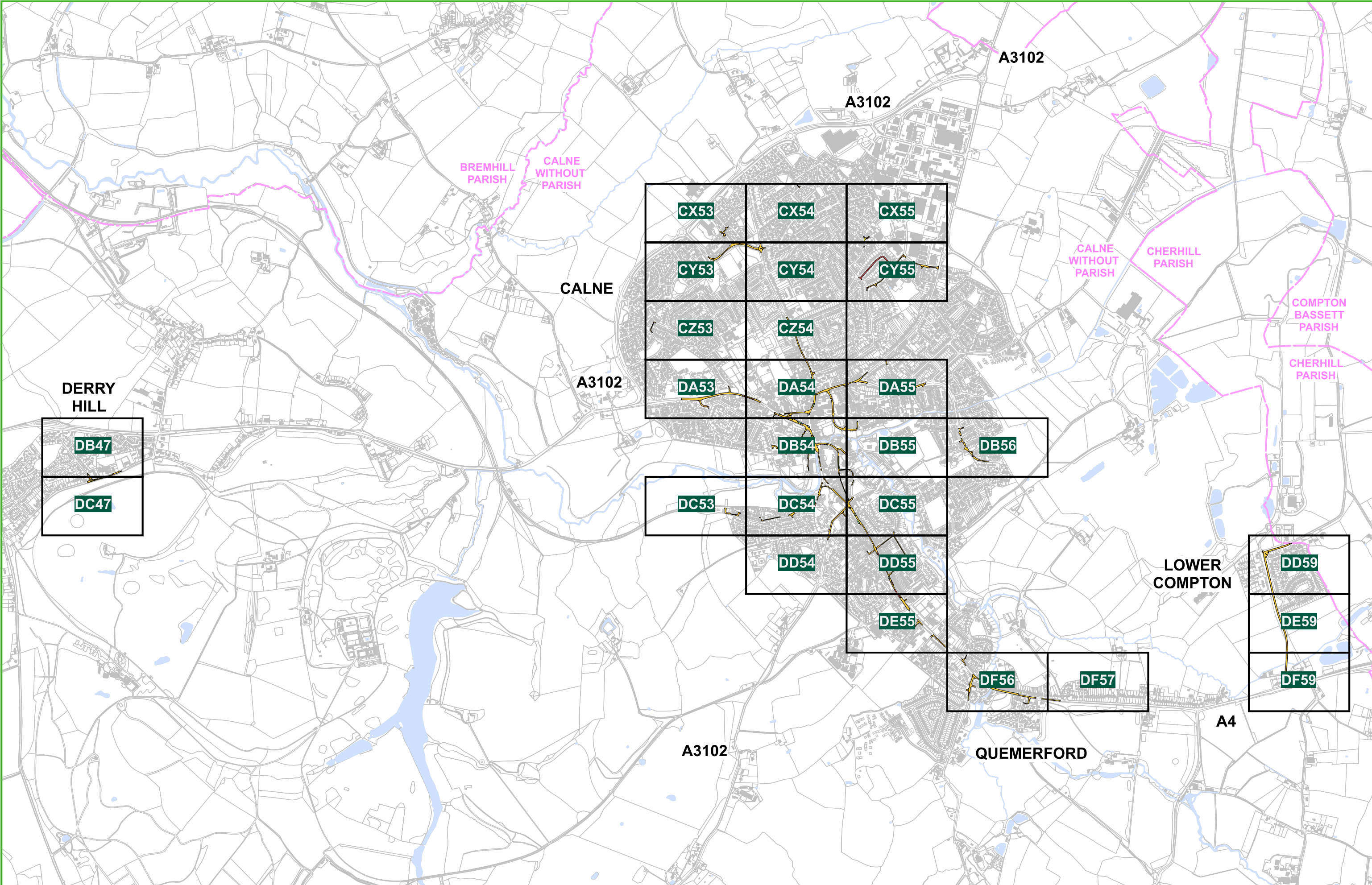
CALNE AND CALNE WITHOUT GAZETTEER

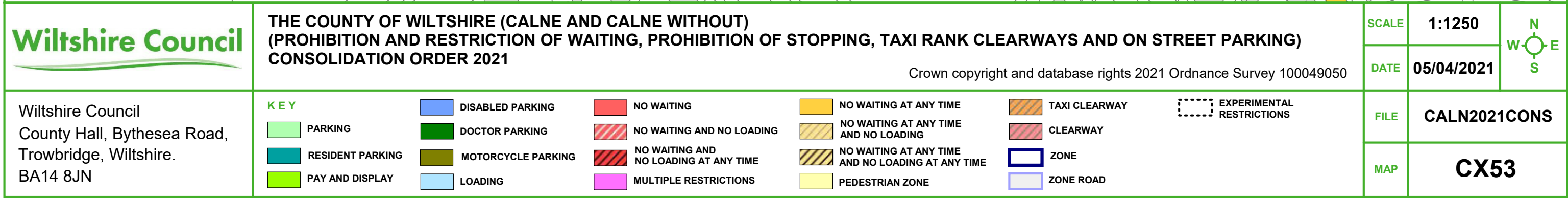
STREET NAME	MAP SCHEDULE						
LONDON ROAD A4	DC54	DC55	DD55	DE55			
LUCKETT WAY	CY55						
MARKET HILL	DB54						
MILL STREET	DB54					DB55	
NEW ROAD A4	DB54					DC54	
NORTH STREET C118	CZ54					DA54	
OLGILVIE SQUARE	DA55						
OLDBURY PRIOR	DE55						
OXFORD ROAD C394	DA54					DA55	
PATFORD STREET	DB54						
PENN HILL ROAD	DA55						
PORTE MARSH ROAD	CY55						
PRINCE CHARLES DRIVE	DB56						
QUARR BARTON	DA54						
QUEMERFORD A4	DE55					DF56	DF57
RIVERSIDE	DF56						
SALMONS LEAP	CX54						
SARUM WAY	DA53						
SAVERNAKE DRIVE	DA53						
SCHOOL ROAD C118	CY53					CY54	
SEVERN CLOSE	CX53						
SHELBURNE ROAD	DC55	DD55					
SHELBURNE ROAD SOUTH	DD55						
SILVER STREET A3102	DC54	DD54					
SOUTH PLACE	DC54						
SPRINGFIELD DRIVE	DA53						
STATION ROAD	DC53	DC54					
STICKLEBACK ROAD	CX54						
STOCKLEY LANE C247	DF56						
TERN CLOSE	DB56						
THE GREEN	DB55	DC55					

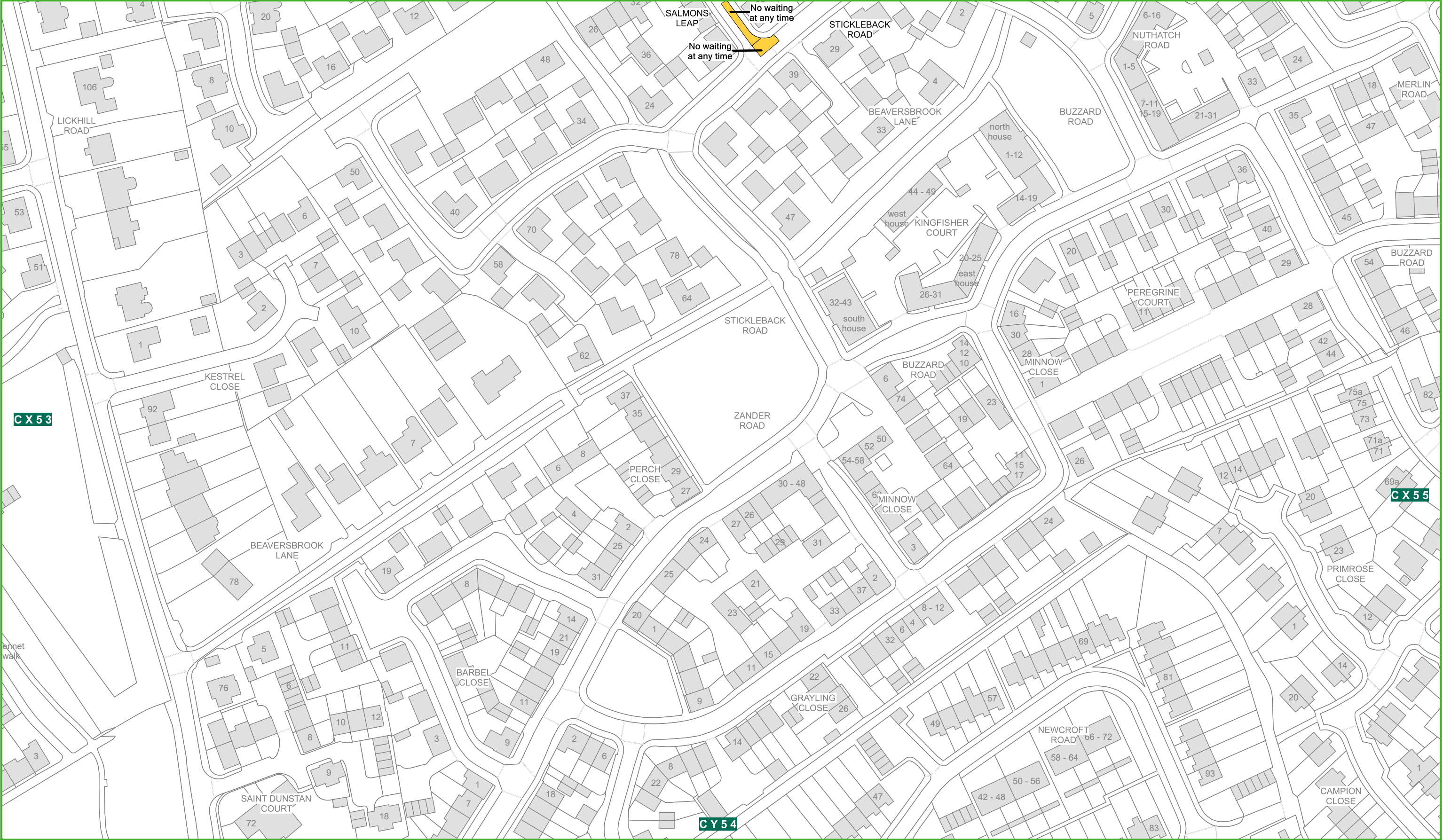
* STREET NAME MAY NOT BE VISIBLE ON MAP

CALNE AND CALNE WITHOUT GAZETTEER

STREET NAME	MAP SCHEDULE		
THE KNAPP	DA55		
THE PIPPIN	DA54	DB54	DB55
THE PIPPIN EAST	DA54	DB55	
THE SQUARE	DA54		
THE STRAND	DB54		
TRINITY PARK	DE55		
TYNING PARK	DE55		
WARREN CRESCENT	CY55		
WENHILL HEIGHTS	DC54		
WENHILL LANE	DC54		
WESSINGTON AVENUE A4	DE55		
WESSINGTON PARK	DF56		
WILLIAM STREET	CY55		
WOOD STREET	DA54		
WOODROFFE SQUARE SOUTH	DB56		
WOODSAGE WAY	CZ53		
ZANDER ROAD	CY54		







Wiltshire Council
County Hall, Bythesea Road,
Trowbridge, Wiltshire.
BA14 8JN

**THE COUNTY OF WILTSHIRE (CALNE AND CALNE WITHOUT)
(PROHIBITION AND RESTRICTION OF WAITING, PROHIBITION OF STOPPING, TAXI RANK CLEARWAYS AND ON STREET PARKING)
CONSOLIDATION ORDER 2021**

Crown copyright and database rights 2021 Ordnance Survey 100049050

KEY

PARKING	DISABLED PARKING	NO WAITING	NO WAITING AT ANY TIME	TAXI CLEARWAY	EXPERIMENTAL RESTRICTIONS
RESIDENT PARKING	DOCTOR PARKING	NO WAITING AND NO LOADING	NO WAITING AT ANY TIME AND NO LOADING	CLEARWAY	ZONE
PAY AND DISPLAY	MOTORCYCLE PARKING	NO WAITING AND NO LOADING AT ANY TIME	NO WAITING AT ANY TIME AND NO LOADING AT ANY TIME	ZONE ROAD	
LOADING		MULTIPLE RESTRICTIONS	PEDESTRIAN ZONE		

SCALE

1:1250

DATE

05/04/2021

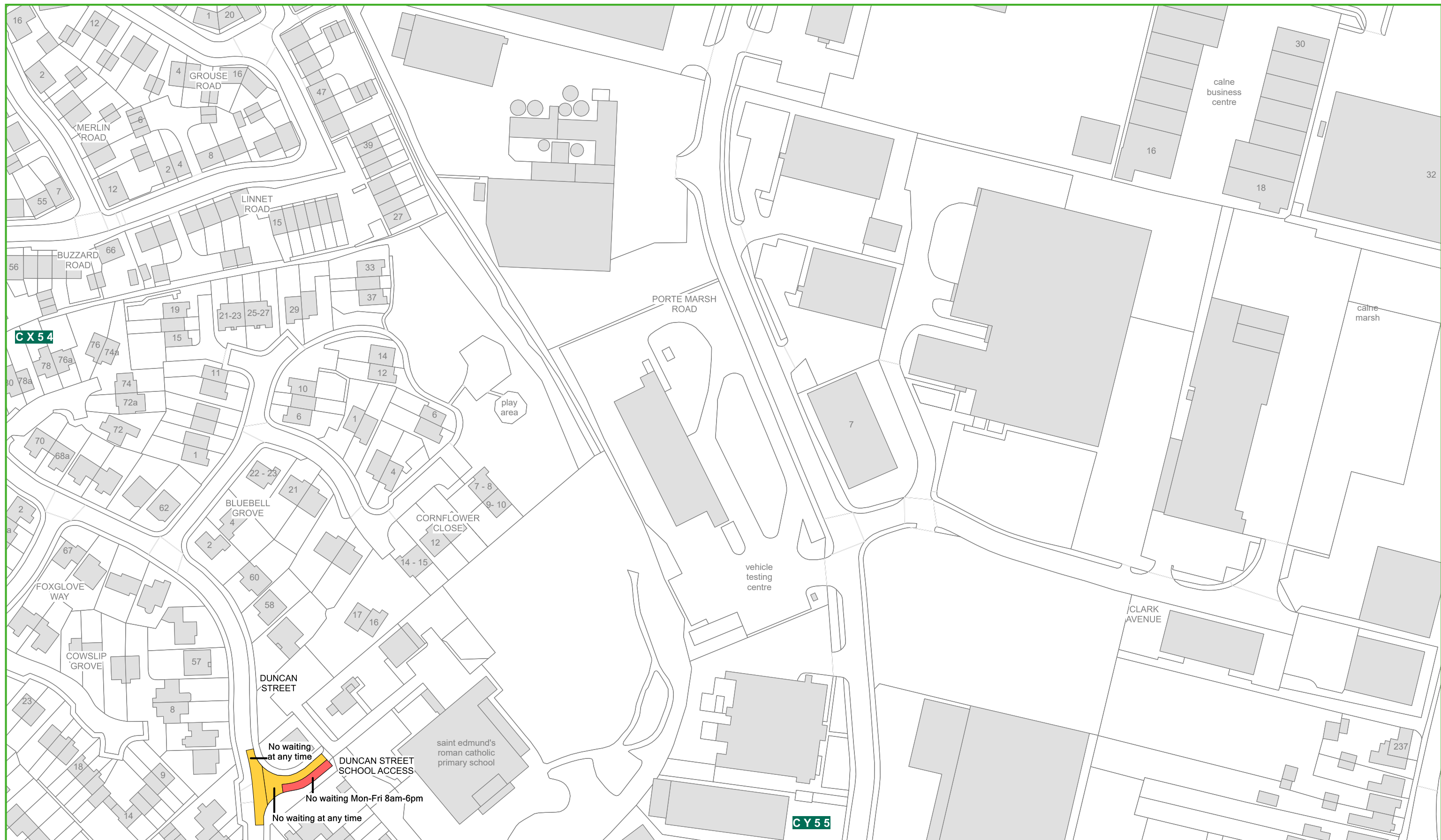
FILE

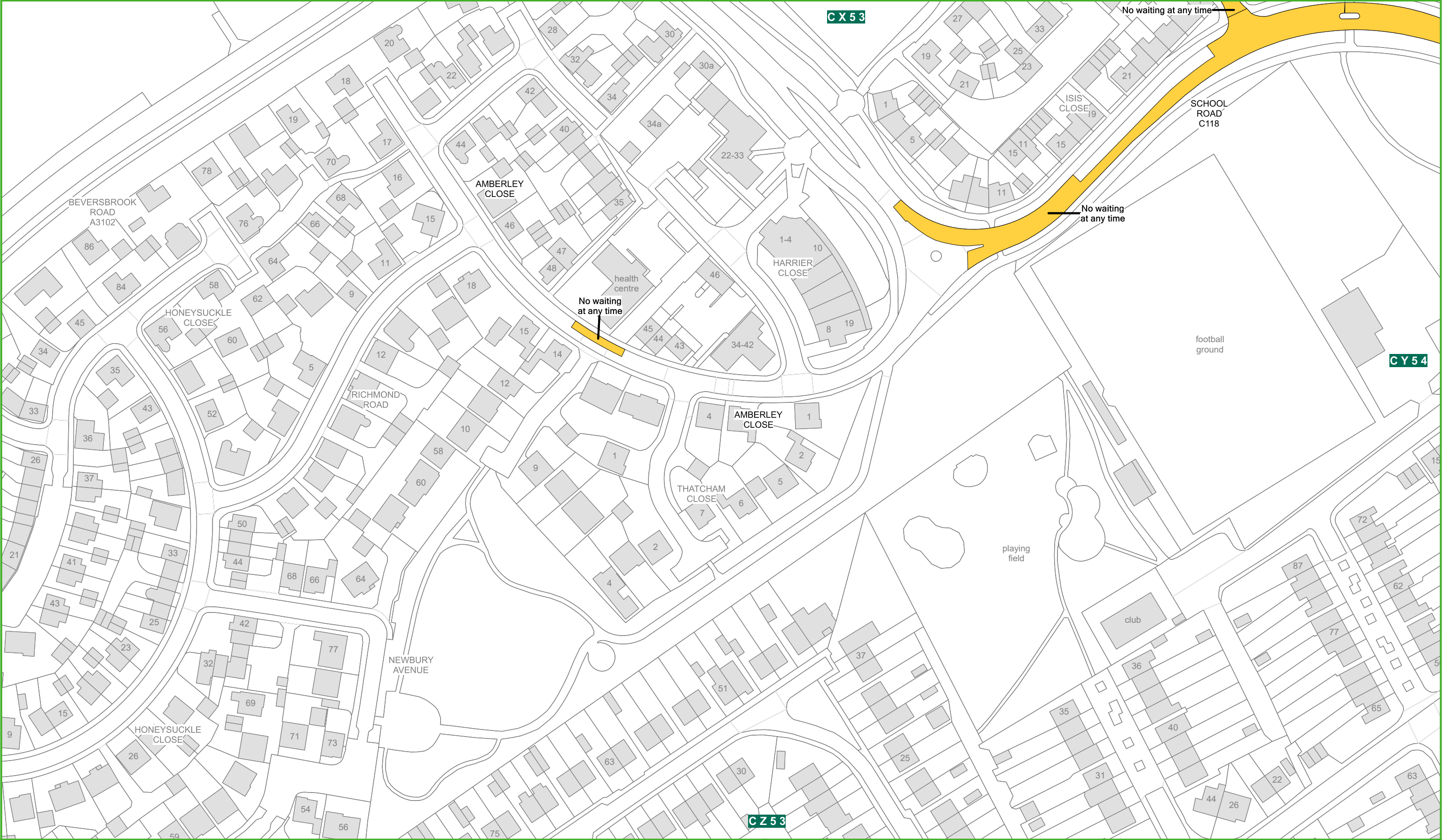
CALN2021CONS


MAP

CX54

N
W
E
S









Wiltshire Council
County Hall, Bythesea Road,
Trowbridge, Wiltshire.
BA14 8JN

**THE COUNTY OF WILTSHIRE (CALNE AND CALNE WITHOUT)
(PROHIBITION AND RESTRICTION OF WAITING, PROHIBITION OF STOPPING, TAXI RANK CLEARWAYS AND ON STREET PARKING)
CONSOLIDATION ORDER 2021**

Crown copyright and database rights 2021 Ordnance Survey 100049050

Wiltshire Council County Hall, Bythesea Road, Trowbridge, Wiltshire. BA14 8JN	KEY <div><div>PARKING</div><div>RESIDENT PARKING</div><div>PAY AND DISPLAY</div><div>DISABLED PARKING</div><div>DOCTOR PARKING</div><div>MOTORCYCLE PARKING</div><div>LOADING</div><div>NO WAITING</div><div>NO WAITING AND NO LOADING</div><div>NO WAITING AND NO LOADING AT ANY TIME</div><div>MULTIPLE RESTRICTIONS</div><div>NO WAITING AT ANY TIME</div><div>NO WAITING AT ANY TIME AND NO LOADING</div><div>NO WAITING AT ANY TIME AND NO LOADING AT ANY TIME</div><div>PEDESTRIAN ZONE</div><div>TAXI CLEARWAY</div><div>CLEARWAY</div><div>ZONE</div><div>ZONE ROAD</div><div>EXPERIMENTAL RESTRICTIONS</div></div>	SCALE 1:1250	
		DATE 05/04/2021	
		FILE CALN2021CONS	
		MAP CY53	


























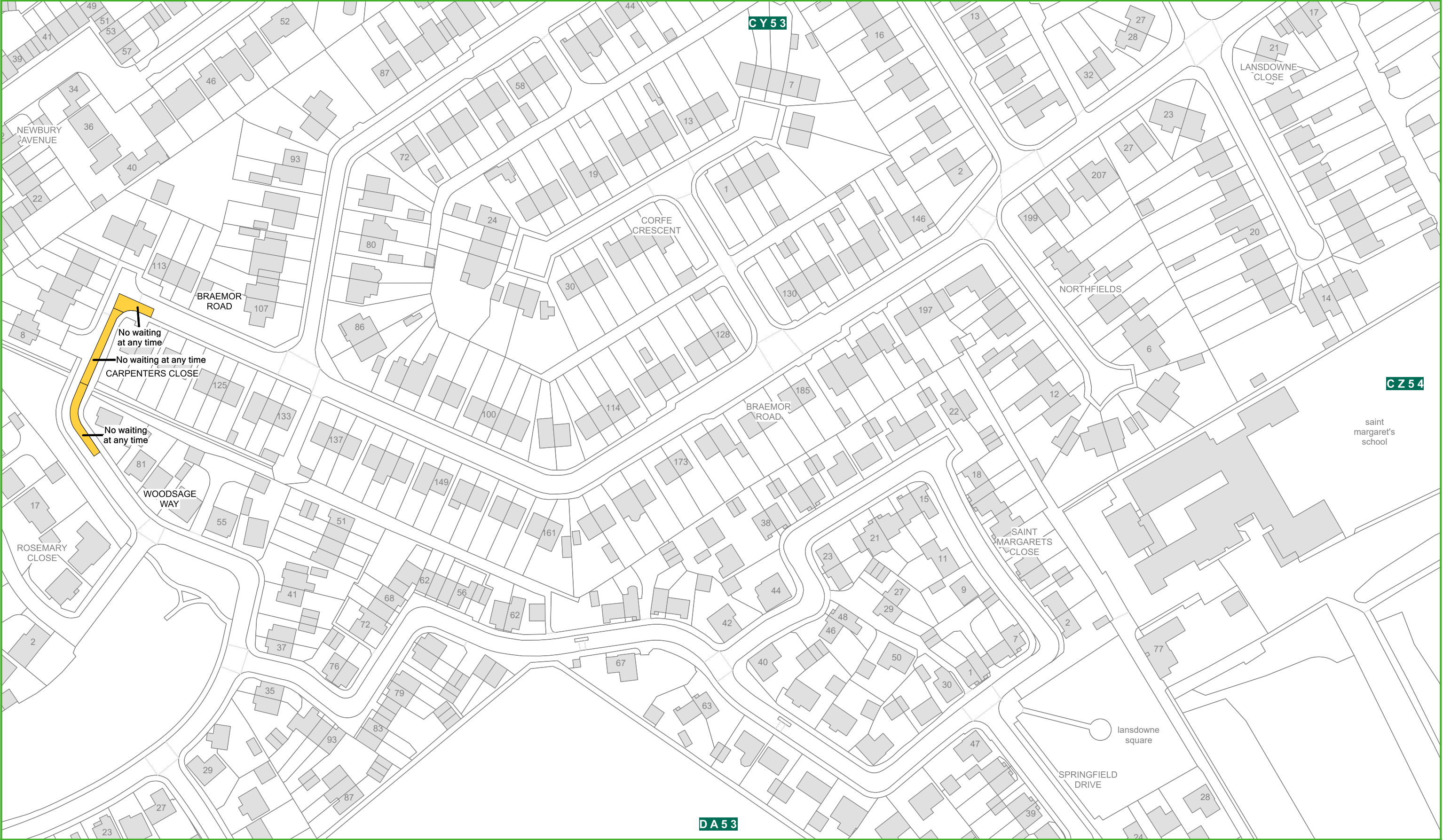
Wiltshire Council
County Hall, Bythesea Road,
Trowbridge, Wiltshire.
BA14 8JN

**THE COUNTY OF WILTSHIRE (CALNE AND CALNE WITHOUT)
(PROHIBITION AND RESTRICTION OF WAITING, PROHIBITION OF STOPPING, TAXI RANK CLEARWAYS AND ON STREET PARKING)
CONSOLIDATION ORDER 2021**

Crown copyright and database rights 2021 Ordnance Survey 100049050


KEY	 DISABLED PARKING	 NO WAITING	 NO WAITING AT ANY TIME	 TAXI CLEARWAY	 EXPERIMENTAL RESTRICTIONS
 PARKING	 DOCTOR PARKING	 NO WAITING AND NO LOADING	 NO WAITING AT ANY TIME AND NO LOADING	 CLEARWAY	
 RESIDENT PARKING	 MOTORCYCLE PARKING	 NO WAITING AND NO LOADING AT ANY TIME	 NO WAITING AT ANY TIME AND NO LOADING AT ANY TIME	 ZONE	
 PAY AND DISPLAY	 LOADING	 MULTIPLE RESTRICTIONS	 PEDESTRIAN ZONE	 ZONE ROAD	

SCALE	1:1250	
DATE	05/04/2021	
FILE	CALN2021CONS	
MAP	CY54	



<div><div>Wiltshire Council</div><div></div></div>	<div>THE COUNTY OF WILTSHIRE (CALNE AND CALNE WITHOUT) (PROHIBITION AND RESTRICTION OF WAITING, PROHIBITION OF STOPPING, TAXI RANK CLEARWAYS AND ON STREET PARKING) CONSOLIDATION ORDER 2021</div> <div>Crown copyright and database rights 2021 Ordnance Survey 100049050</div>						SCALE	1:1250	<div><div>N</div><div>W</div><div>E</div><div>S</div></div>	
							DATE	05/04/2021		
	<div>Wiltshire Council</div> <div>County Hall, Bythesea Road, Trowbridge, Wiltshire. BA14 8JN</div>	<div>KEY</div> <div><div><div>PARKING</div><div>RESIDENT PARKING</div><div>PAY AND DISPLAY</div></div><div><div>DISABLED PARKING</div><div>DOCTOR PARKING</div><div>MOTORCYCLE PARKING</div><div>LOADING</div></div><div><div>NO WAITING</div><div>NO WAITING AND NO LOADING</div><div>NO WAITING AND NO LOADING AT ANY TIME</div><div>MULTIPLE RESTRICTIONS</div></div><div><div>NO WAITING AT ANY TIME</div><div>NO WAITING AT ANY TIME AND NO LOADING</div><div>NO WAITING AT ANY TIME AND NO LOADING AT ANY TIME</div><div>PEDESTRIAN ZONE</div></div><div><div>TAXI CLEARWAY</div><div>CLEARWAY</div><div>ZONE</div><div>ZONE ROAD</div></div><div><div>EXPERIMENTAL RESTRICTIONS</div></div></div>						FILE	CALN2021CONS	MAP







Wiltshire Council
County Hall, Bythesea Road,
Trowbridge, Wiltshire.
BA14 8JN


**THE COUNTY OF WILTSHIRE (CALNE AND CALNE WITHOUT)
(PROHIBITION AND RESTRICTION OF WAITING, PROHIBITION OF STOPPING, TAXI RANK CLEARWAYS AND ON STREET PARKING)
CONSOLIDATION ORDER 2021**


Crown copyright and database rights 2021 Ordnance Survey 100049050


SCALE	1:1250	
DATE	05/04/2021	
FILE	CALN2021CONS	
MAP	CZ54	


KEY


 PARKING


 DOCTOR PARKING


 DISABLED PARKING


 NO WAITING


 NO WAITING AT ANY TIME


 TAXI CLEARWAY


 EXPERIMENTAL RESTRICTIONS


 RESIDENT PARKING


 MOTORCYCLE PARKING


 LOADING


 NO WAITING AND NO LOADING


 NO WAITING AT ANY TIME AND NO LOADING


 ZONE


 PAY AND DISPLAY

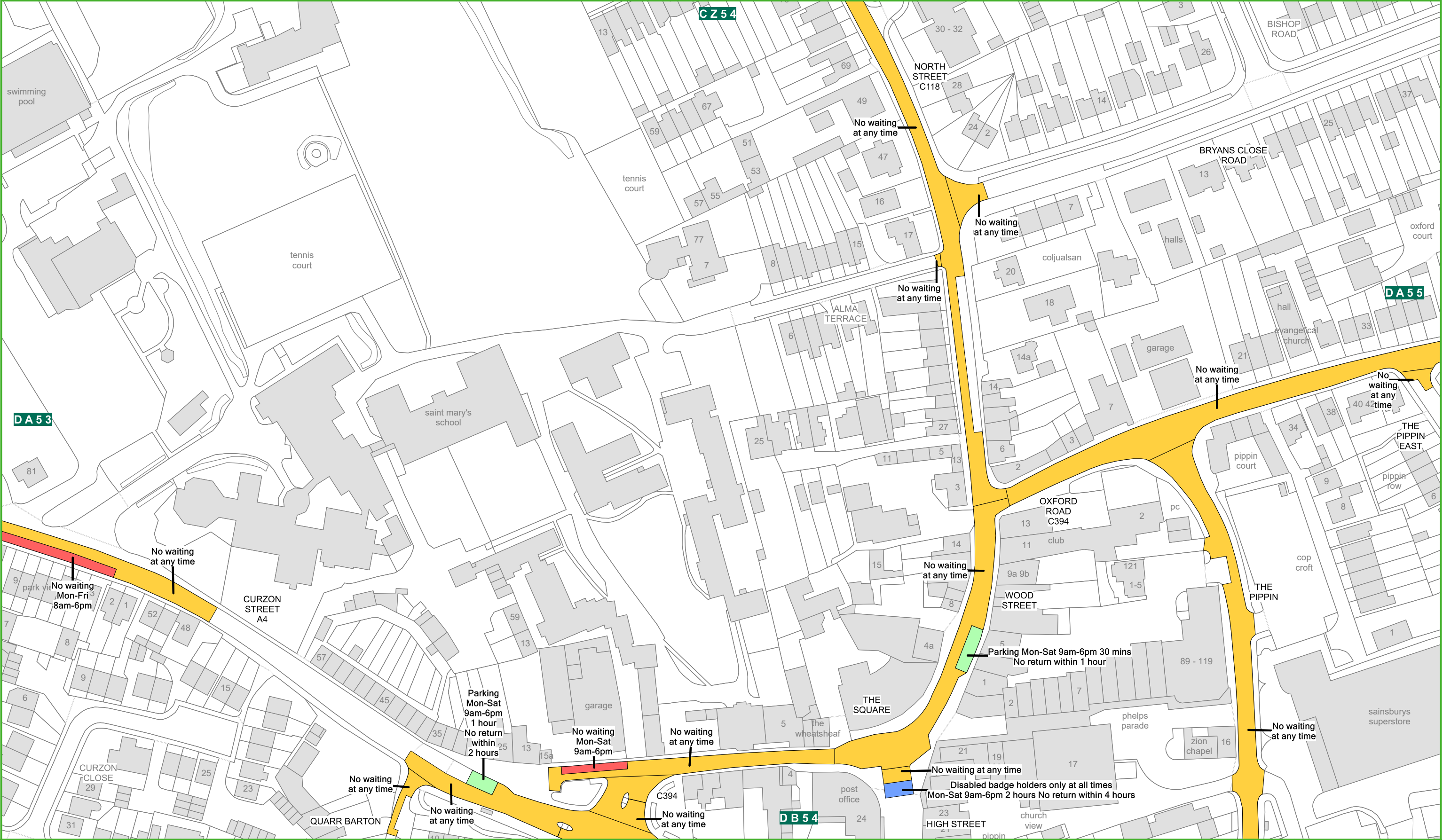
 MULTIPLE RESTRICTIONS

 PEDESTRIAN ZONE

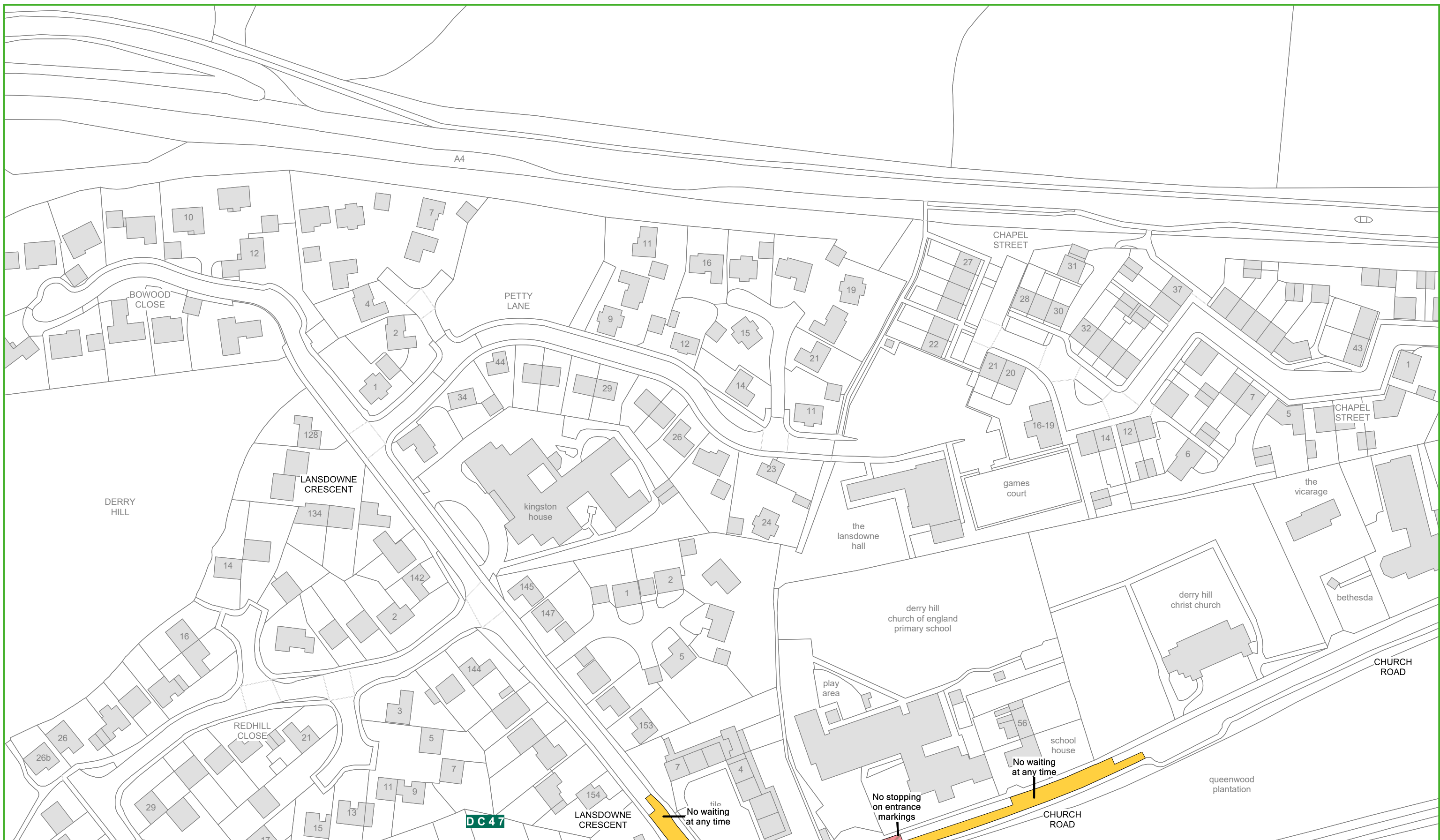
 NO WAITING AND NO LOADING AT ANY TIME

 NO WAITING AT ANY TIME AND NO LOADING AT ANY TIME

 ZONE ROAD



<div>Wiltshire Council</div> <div>County Hall, Bythesea Road, Trowbridge, Wiltshire. BA14 8JN</div>	<div>THE COUNTY OF WILTSHIRE (CALNE AND CALNE WITHOUT) (PROHIBITION AND RESTRICTION OF WAITING, PROHIBITION OF STOPPING, TAXI RANK CLEARWAYS AND ON STREET PARKING) CONSOLIDATION ORDER 2021</div> <div>Crown copyright and database rights 2021 Ordnance Survey 100049050</div>						SCALE	1:1250	<div>N W E S</div>
							DATE	05/04/2021	
								FILE	CALN2021CONS
							MAP	DA54	



**THE COUNTY OF WILTSHIRE (CALNE AND CALNE WITHOUT)
(PROHIBITION AND RESTRICTION OF WAITING, PROHIBITION OF STOPPING, TAXI RANK CLEARWAYS AND ON STREET PARKING)
CONSOLIDATION ORDER 2021**

Crown copyright and database rights 2021 Ordnance Survey 100049050

SCALE

1:1250

DATE _____

05/04/2021



Wiltshire Council
County Hall, Bythesea Road,
Trowbridge, Wiltshire.
BA14 8JN

KEY

 **PARKING** **RESIDENT PARKING**

PAY AND DISPLAY

 DISABLED PARKING DOCTOR PARKING **MOTORCYCLE PARKING**

 LOADING


NO WAITING

 NO WAITING AND NO LOADING

 NO WAITING AND
NO LOADING AT ANY TIME

MULTIPLE RESTRICTIONS

NO WAITING AT ANY TIME

 NO WAITING AT ANY TIME
AND NO LOADING

 NO WAITING AT ANY TIME
AND NO LOADING AT ANY TIME PEDESTRIAN ZONE TAXI CLEARWAY

 CLEARWAY

ZONE

 ZONE ROAD

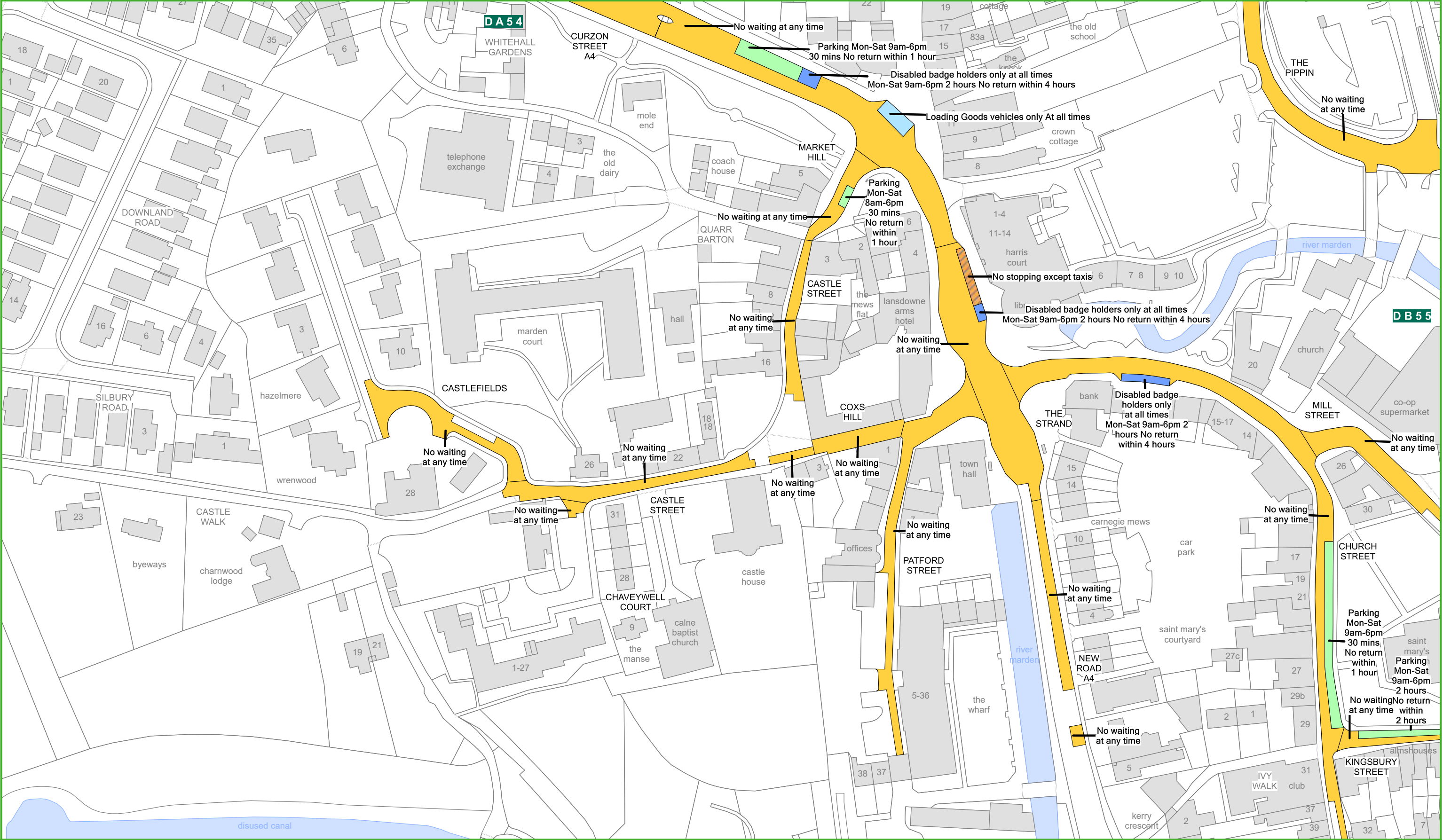
**EXPERIMENTAL
RESTRICTIONS**

FILE

CALN2021CONS

MAP

DB47



Wiltshire Council
County Hall, Bythesea Road,
Trowbridge, Wiltshire.
BA14 8JN

**THE COUNTY OF WILTSHIRE (CALNE AND CALNE WITHOUT)
(PROHIBITION AND RESTRICTION OF WAITING, PROHIBITION OF STOPPING, TAXI RANK CLEARWAYS AND ON STREET PARKING)
CONSOLIDATION ORDER 2021**

Crown copyright and database rights 2021 Ordnance Survey 100049050

KEY

PARKING	DISABLED PARKING	NO WAITING	NO WAITING AT ANY TIME	TAXI CLEARWAY	EXPERIMENTAL RESTRICTIONS
RESIDENT PARKING	DOCTOR PARKING	NO WAITING AND NO LOADING	NO WAITING AT ANY TIME AND NO LOADING	CLEARWAY	ZONE
PAY AND DISPLAY	MOTORCYCLE PARKING	NO WAITING AND NO LOADING AT ANY TIME	NO WAITING AT ANY TIME AND NO LOADING AT ANY TIME	ZONE ROAD	
	LOADING	MULTIPLE RESTRICTIONS	PEDESTRIAN ZONE		

SCALE

1:1250

DATE

14/06/2021

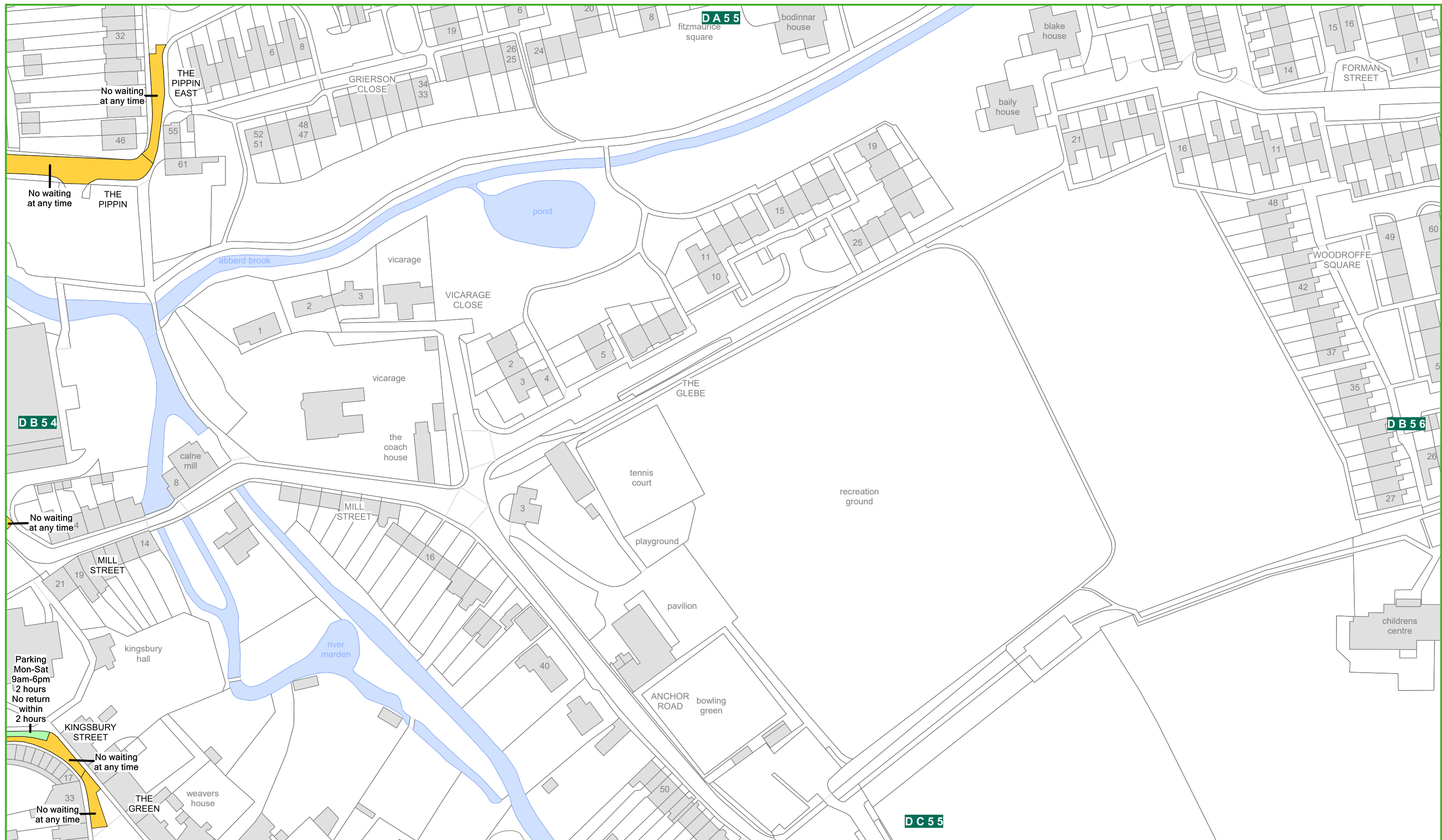
FILE

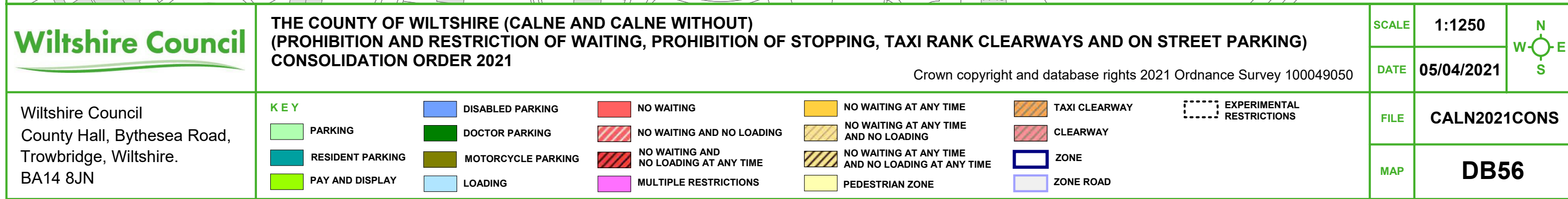
CALN2021CONS

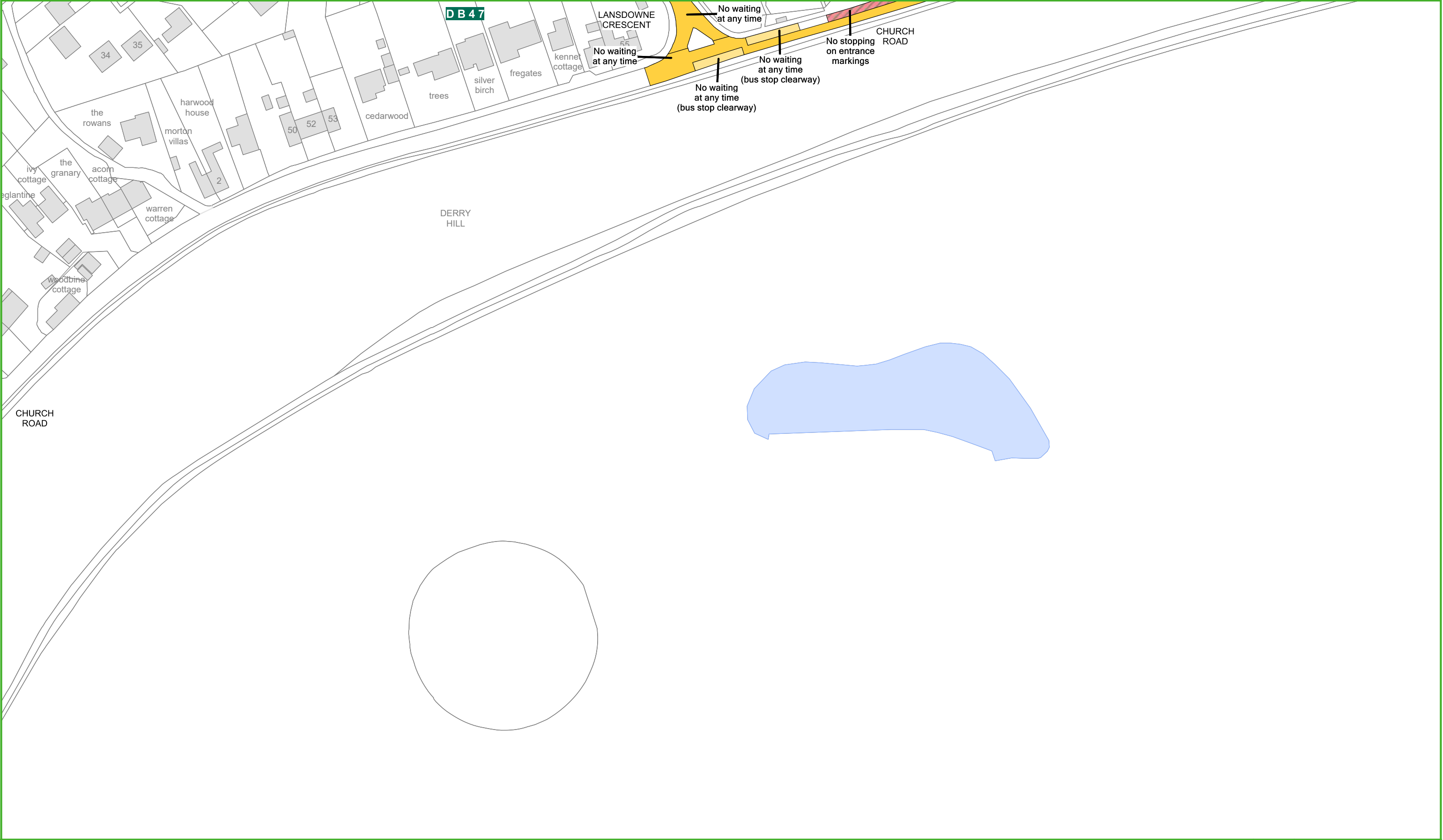
MAP

DB54

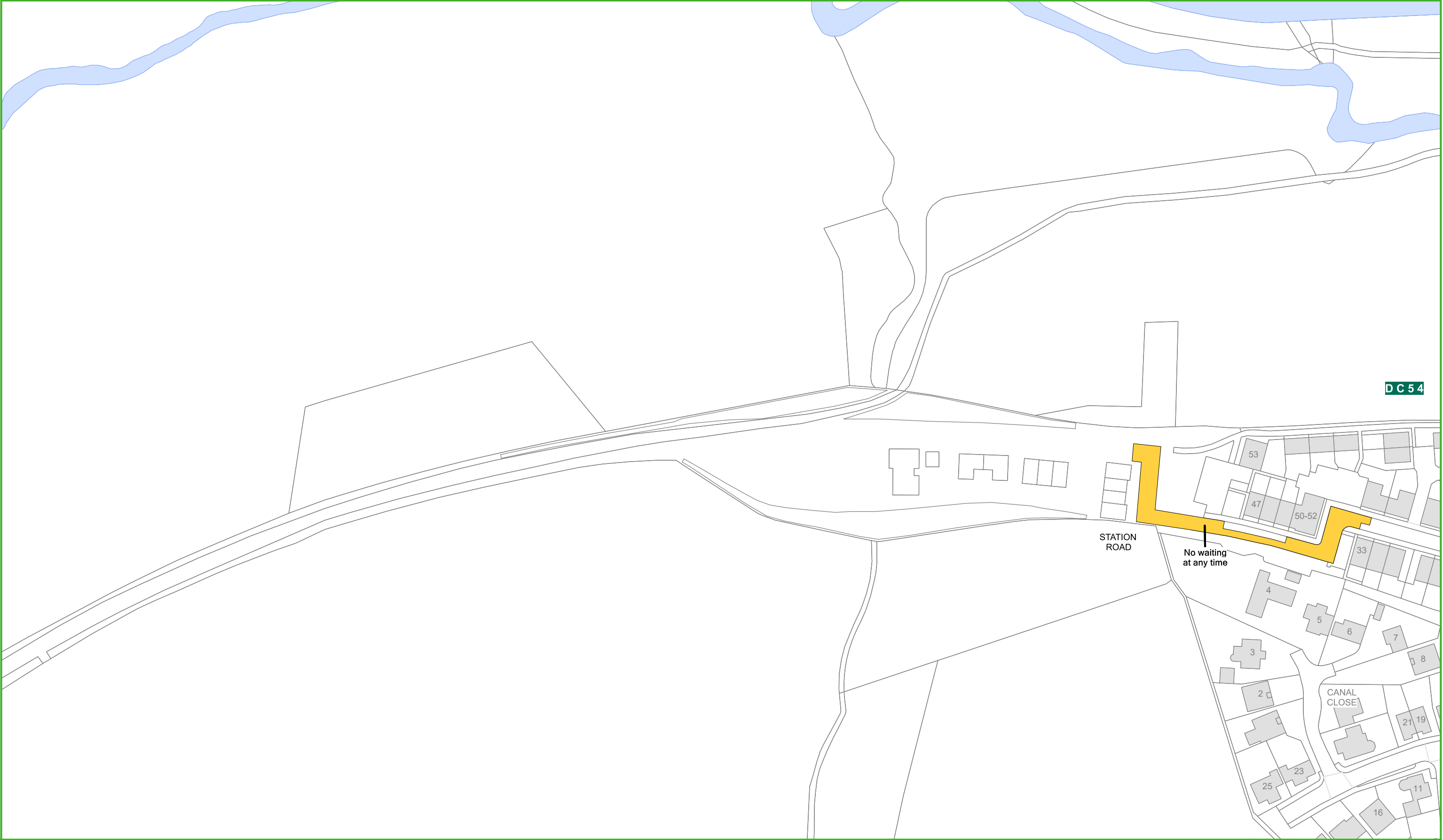
N
W
E
S







<div><div>Wiltshire Council</div><div></div></div>	<div>THE COUNTY OF WILTSHIRE (CALNE AND CALNE WITHOUT) (PROHIBITION AND RESTRICTION OF WAITING, PROHIBITION OF STOPPING, TAXI RANK CLEARWAYS AND ON STREET PARKING) CONSOLIDATION ORDER 2021</div> <div>Crown copyright and database rights 2021 Ordnance Survey 100049050</div>						SCALE	1:1250	<div><div>N</div><div>W</div><div>S</div><div>E</div></div>
							DATE	05/04/2021	
	<div>Wiltshire Council</div> <div>County Hall, Bythesea Road,</div> <div>Trowbridge, Wiltshire.</div> <div>BA14 8JN</div>	<div><div>KEY</div><div><div><div><div></div><div>PARKING</div></div><div><div></div><div>RESIDENT PARKING</div></div><div><div></div><div>PAY AND DISPLAY</div></div><div><div></div><div>DISABLED PARKING</div></div><div><div></div><div>DOCTOR PARKING</div></div><div><div></div><div>MOTORCYCLE PARKING</div></div><div><div></div><div>LOADING</div></div><div><div></div><div>NO WAITING</div></div><div><div></div><div>NO WAITING AND NO LOADING</div></div><div><div></div><div>NO WAITING AND NO LOADING AT ANY TIME</div></div><div><div></div><div>MULTIPLE RESTRICTIONS</div></div><div><div></div><div>NO WAITING AT ANY TIME</div></div><div><div></div><div>NO WAITING AT ANY TIME AND NO LOADING</div></div><div><div></div><div>NO WAITING AT ANY TIME AND NO LOADING AT ANY TIME</div></div><div><div></div><div>PEDESTRIAN ZONE</div></div><div><div></div><div>TAXI CLEARWAY</div></div><div><div></div><div>CLEARWAY</div></div><div><div></div><div>ZONE</div></div><div><div></div><div>ZONE ROAD</div></div><div><div></div><div>EXPERIMENTAL RESTRICTIONS</div></div></div></div></div>						FILE	CALN2021CONS
						MAP	DC47		



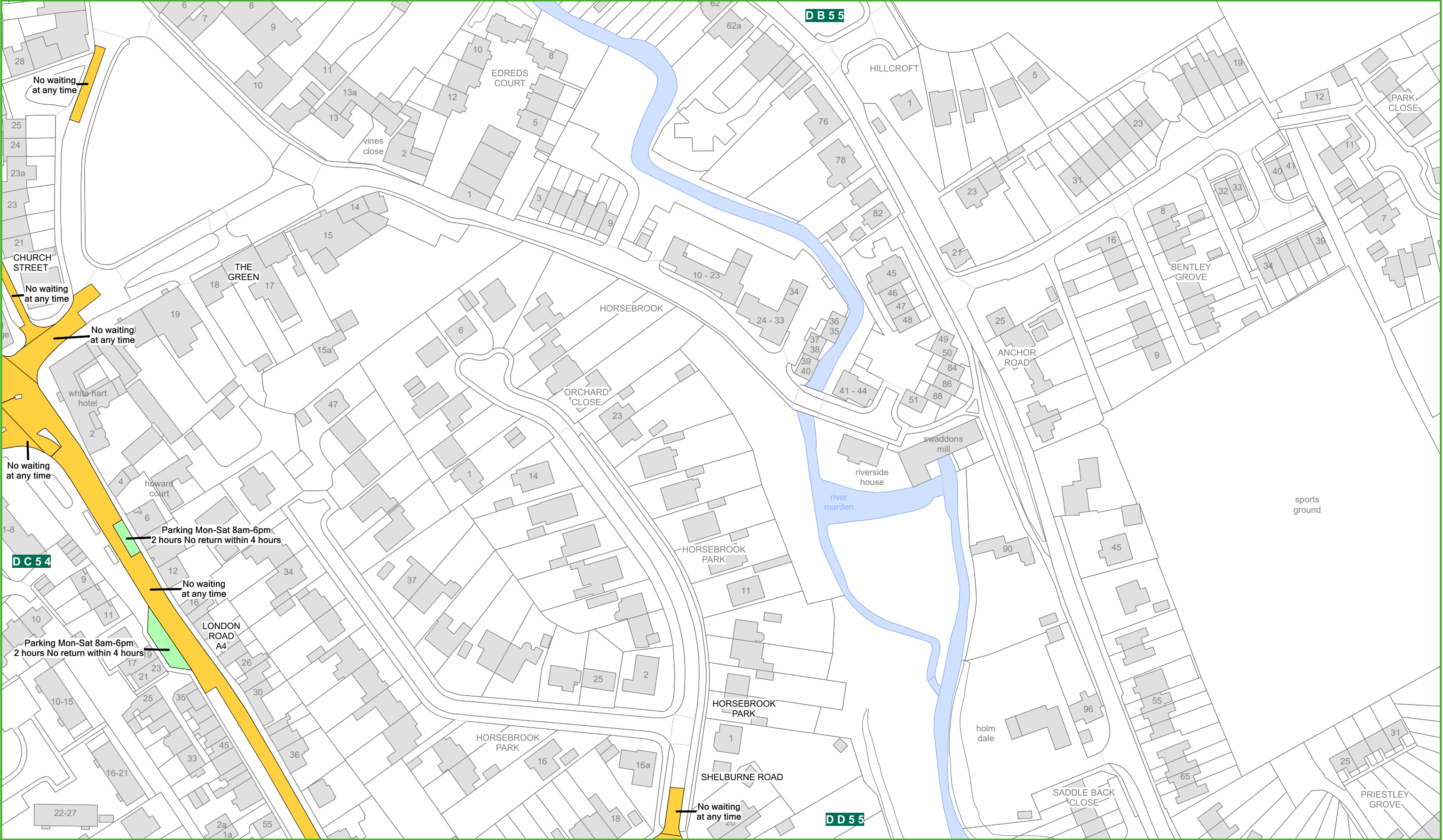
DC 54

STATION ROAD

No waiting at any time

CANAL CLOSE

<div>Wiltshire Council</div> <div>County Hall, Bythesea Road, Trowbridge, Wiltshire. BA14 8JN</div>	<div>THE COUNTY OF WILTSHIRE (CALNE AND CALNE WITHOUT) (PROHIBITION AND RESTRICTION OF WAITING, PROHIBITION OF STOPPING, TAXI RANK CLEARWAYS AND ON STREET PARKING) CONSOLIDATION ORDER 2021</div> <div>Crown copyright and database rights 2021 Ordnance Survey 100049050</div>						SCALE	1:1250	<div>N W E S</div>
							DATE	05/04/2021	
							FILE	CALN2021CONS	
	<div>KEY</div> <div><div>PARKING</div><div>RESIDENT PARKING</div><div>PAY AND DISPLAY</div><div>DISABLED PARKING</div><div>DOCTOR PARKING</div><div>MOTORCYCLE PARKING</div><div>LOADING</div><div>NO WAITING</div><div>NO WAITING AND NO LOADING</div><div>NO WAITING AND NO LOADING AT ANY TIME</div><div>MULTIPLE RESTRICTIONS</div><div>NO WAITING AT ANY TIME</div><div>NO WAITING AT ANY TIME AND NO LOADING</div><div>NO WAITING AT ANY TIME AND NO LOADING AT ANY TIME</div><div>PEDESTRIAN ZONE</div><div>TAXI CLEARWAY</div><div>CLEARWAY</div><div>ZONE</div><div>ZONE ROAD</div><div>EXPERIMENTAL RESTRICTIONS</div></div>						MAP	DC53	



Wiltshire Council
County Hall, Bythesea Road,
Trowbridge, Wiltshire.
BA14 8JN

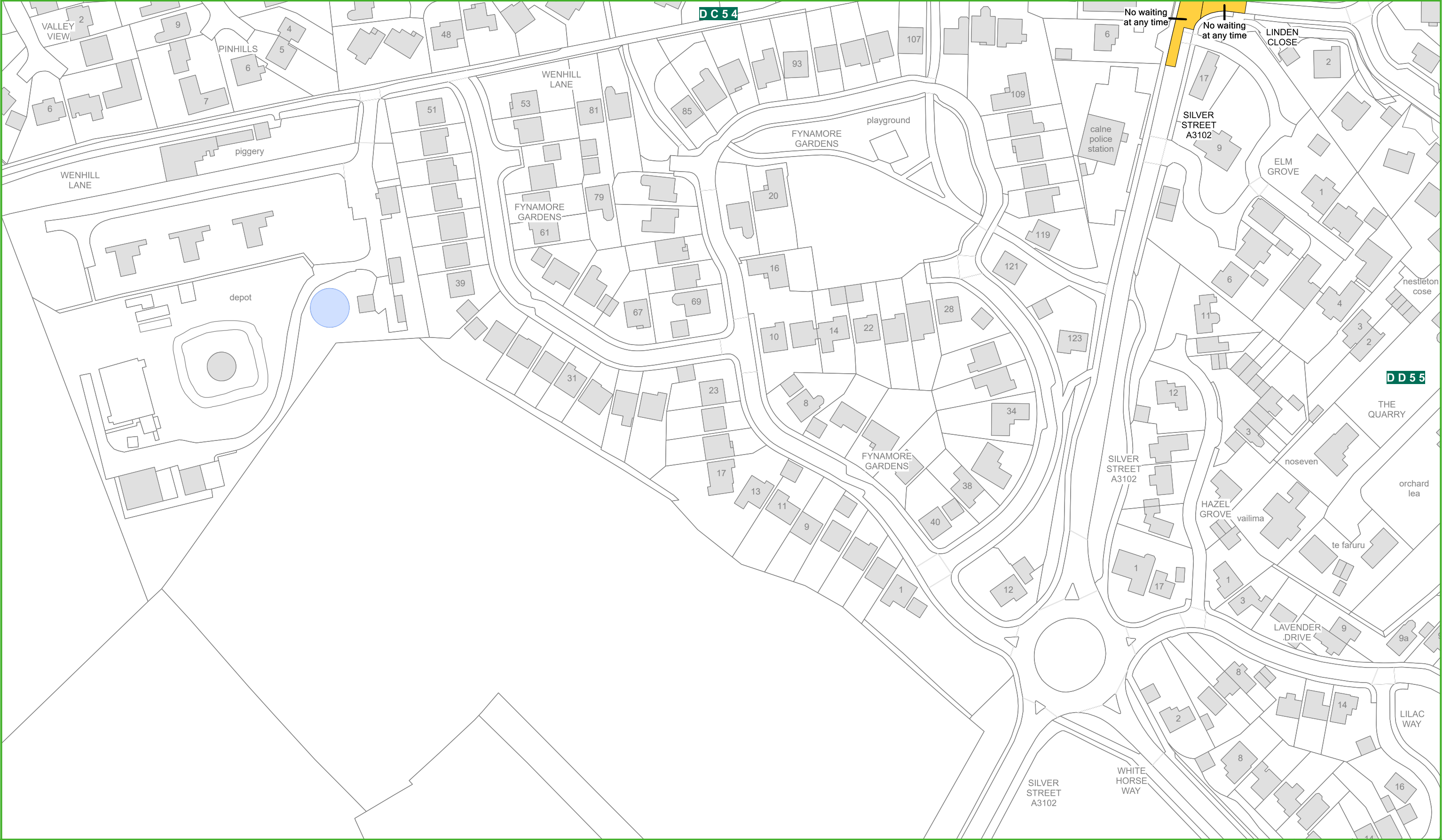
**THE COUNTY OF WILTSHIRE (CALNE AND CALNE WITHOUT)
(PROHIBITION AND RESTRICTION OF WAITING, PROHIBITION OF STOPPING, TAXI RANK CLEARWAYS AND ON STREET PARKING)
CONSOLIDATION ORDER 2021**

Crown copyright and database rights 2021 Ordnance Survey 100049050

KEY

PARKING	DISABLED PARKING	NO WAITING	NO WAITING AT ANY TIME	TAXI CLEARWAY	EXPERIMENTAL RESTRICTIONS
DOCTOR PARKING	DOCTOR PARKING	NO WAITING AND NO LOADING	NO WAITING AT ANY TIME AND NO LOADING	CLEARWAY	ZONE
RESIDENT PARKING	MOTORCYCLE PARKING	NO WAITING AND NO LOADING AT ANY TIME	NO WAITING AT ANY TIME AND NO LOADING AT ANY TIME	ZONE	ZONE ROAD
PAY AND DISPLAY	LOADING	MULTIPLE RESTRICTIONS	PEDESTRIAN ZONE		

SCALE	1:1250	
DATE	05/04/2021	
FILE	CALN2021CONS	
MAP	DC55	



<div>Wiltshire Council</div> <div>County Hall, Bythesea Road, Trowbridge, Wiltshire. BA14 8JN</div>	<div>THE COUNTY OF WILTSHIRE (CALNE AND CALNE WITHOUT) (PROHIBITION AND RESTRICTION OF WAITING, PROHIBITION OF STOPPING, TAXI RANK CLEARWAYS AND ON STREET PARKING) CONSOLIDATION ORDER 2021</div> <div>Crown copyright and database rights 2021 Ordnance Survey 100049050</div>						SCALE	1:1250	<div>N W E S</div>
							DATE	05/04/2021	
								FILE	CALN2021CONS
							MAP	DD54	

KEY

PARKING

RESIDENT PARKING

PAY AND DISPLAY

DISABLED PARKING

DOCTOR PARKING

MOTORCYCLE PARKING

LOADING

NO WAITING

NO WAITING AND NO LOADING

NO WAITING AND NO LOADING AT ANY TIME

MULTIPLE RESTRICTIONS

NO WAITING AT ANY TIME

NO WAITING AT ANY TIME AND NO LOADING

NO WAITING AT ANY TIME AND NO LOADING AT ANY TIME

PEDESTRIAN ZONE

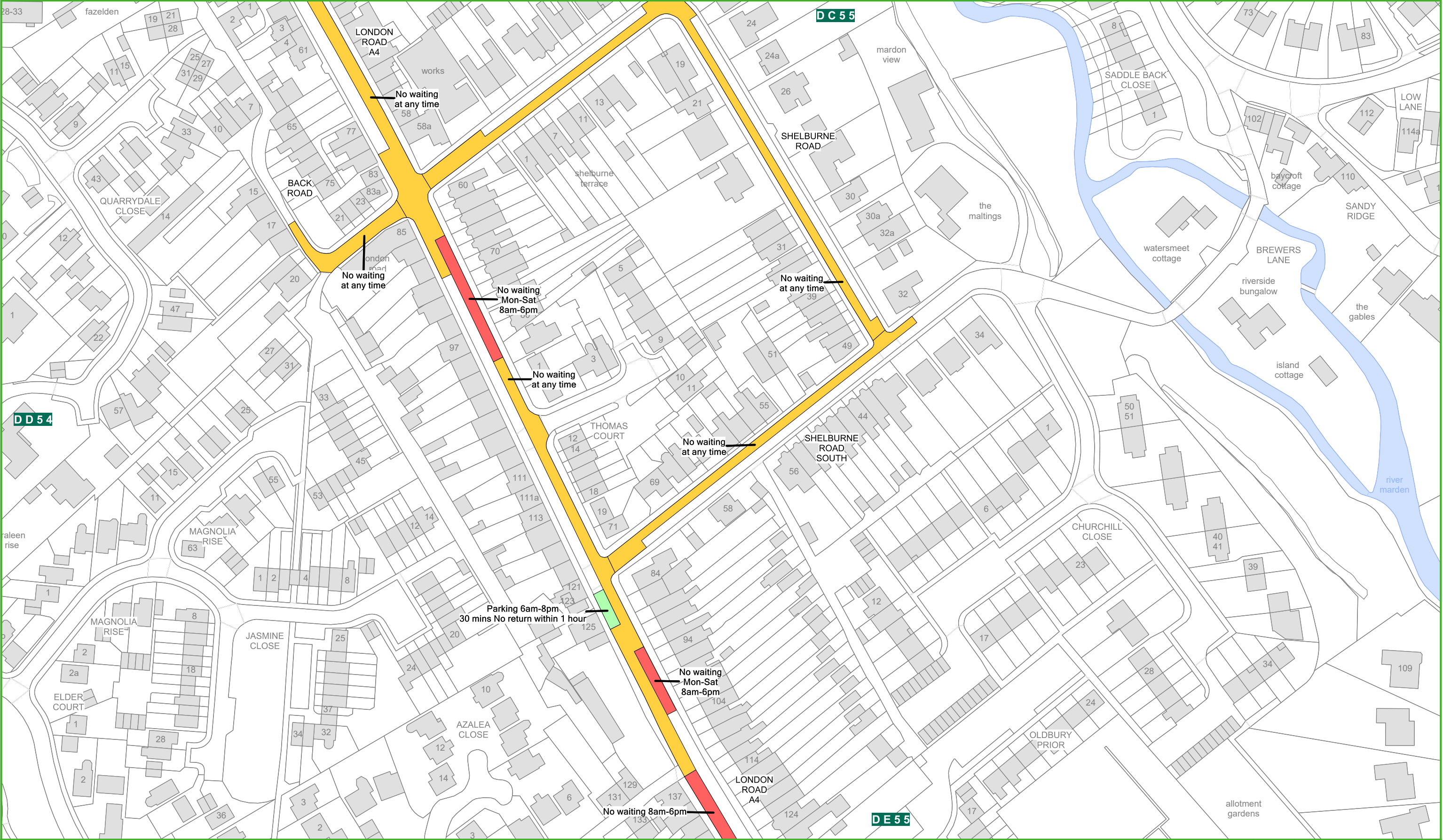
TAXI CLEARWAY

CLEARWAY

ZONE

ZONE ROAD

EXPERIMENTAL RESTRICTIONS




<div>Wiltshire Council</div> <div>County Hall, Bythesea Road, Trowbridge, Wiltshire. BA14 8JN</div>	<div>THE COUNTY OF WILTSHIRE (CALNE AND CALNE WITHOUT) (PROHIBITION AND RESTRICTION OF WAITING, PROHIBITION OF STOPPING, TAXI RANK CLEARWAYS AND ON STREET PARKING) CONSOLIDATION ORDER 2021</div> <div>Crown copyright and database rights 2021 Ordnance Survey 100049050</div>						SCALE	1:1250	<div>N W E S</div>
							DATE	05/04/2021	
							FILE	CALN2021CONS	
KEY		<div>DISABLED PARKING</div>	<div>NO WAITING</div>	<div>NO WAITING AT ANY TIME</div>	<div>TAXI CLEARWAY</div>	<div>EXPERIMENTAL RESTRICTIONS</div>	MAP	DD55	
<div>PARKING</div>	<div>DOCTOR PARKING</div>	<div>NO WAITING AND NO LOADING</div>	<div>NO WAITING AT ANY TIME AND NO LOADING</div>	<div>CLEARWAY</div>					
<div>RESIDENT PARKING</div>	<div>MOTORCYCLE PARKING</div>	<div>NO WAITING AND NO LOADING AT ANY TIME</div>	<div>NO WAITING AT ANY TIME AND NO LOADING AT ANY TIME</div>	<div>ZONE</div>					
<div>PAY AND DISPLAY</div>	<div>LOADING</div>	<div>MULTIPLE RESTRICTIONS</div>	<div>PEDESTRIAN ZONE</div>	<div>ZONE ROAD</div>					























**THE COUNTY OF WILTSHIRE (CALNE AND CALNE WITHOUT)
(PROHIBITION AND RESTRICTION OF WAITING, PROHIBITION OF STOPPING, TAXI RANK CLEARWAYS AND ON STREET PARKING)
CONSOLIDATION ORDER 2021**

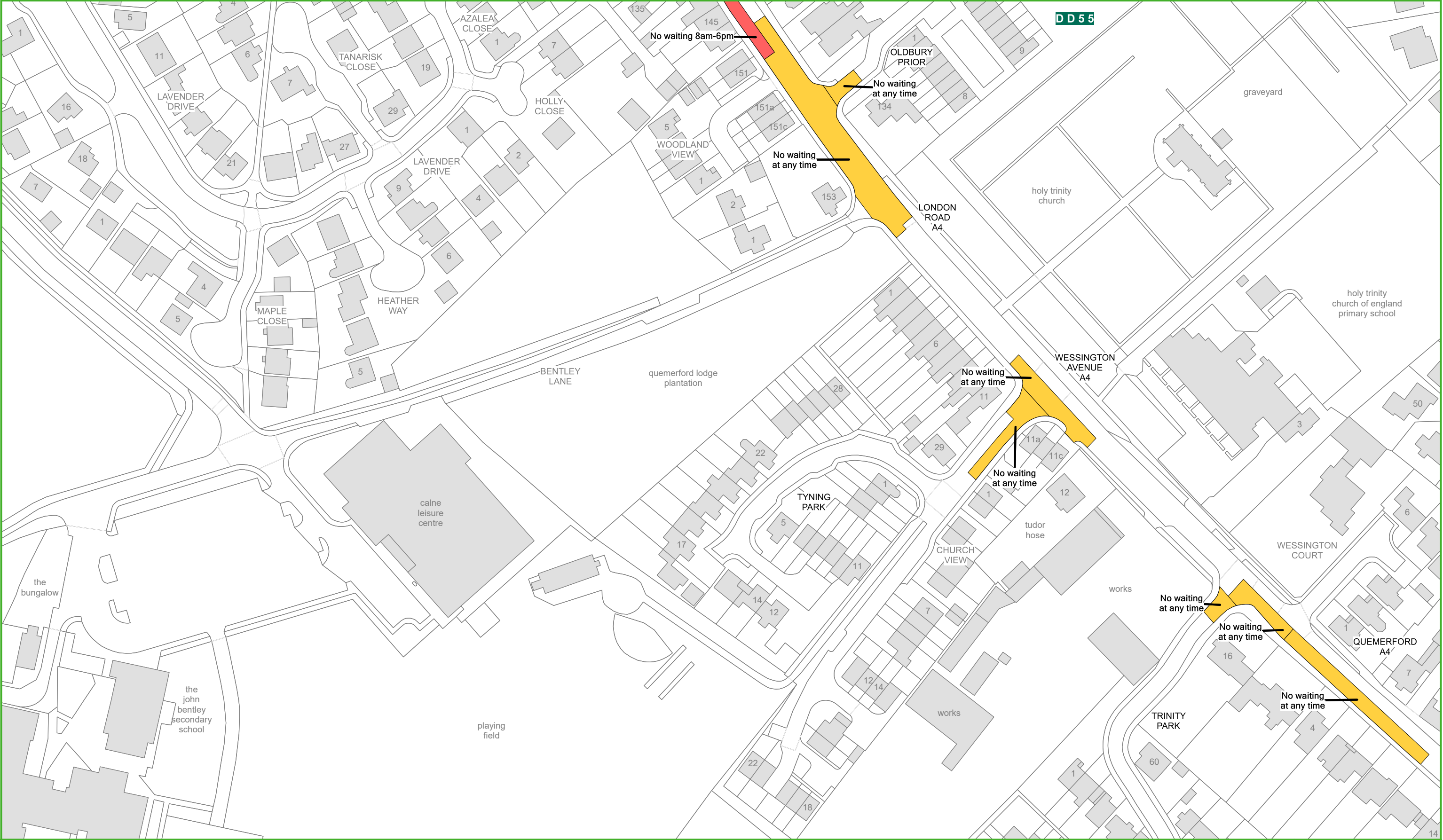
Crown copyright and database rights 2021 Ordnance Survey 100049050

SCALE	1:1250	
DATE	05/04/2021	

Wiltshire Council
County Hall, Bythesea Road,
Trowbridge, Wiltshire.
BA14 8JN

KEY	 DISABLED PARKING	 NO WAITING	 NO WAITING AT ANY TIME	 TAXI CLEARWAY	 EXPERIMENTAL RESTRICTIONS
 PARKING	 DOCTOR PARKING	 NO WAITING AND NO LOADING	 NO WAITING AT ANY TIME AND NO LOADING	 CLEARWAY	
 RESIDENT PARKING	 MOTORCYCLE PARKING	 NO WAITING AND NO LOADING AT ANY TIME	 NO WAITING AT ANY TIME AND NO LOADING AT ANY TIME	 ZONE	
 PAY AND DISPLAY	 LOADING	 MULTIPLE RESTRICTIONS	 PEDESTRIAN ZONE	 ZONE ROAD	

FILE	CALN2021CONS
MAP	DD59



<div>Wiltshire Council</div> <div>County Hall, Bythesea Road, Trowbridge, Wiltshire. BA14 8JN</div>	<div>THE COUNTY OF WILTSHIRE (CALNE AND CALNE WITHOUT) (PROHIBITION AND RESTRICTION OF WAITING, PROHIBITION OF STOPPING, TAXI RANK CLEARWAYS AND ON STREET PARKING) CONSOLIDATION ORDER 2021</div> <div>Crown copyright and database rights 2021 Ordnance Survey 100049050</div>						SCALE	1:1250	<div>N W E S</div>
							DATE	05/04/2021	
							FILE	CALN2021CONS	
						MAP	DE55		



Wiltshire Council
County Hall, Bythesea Road,
Trowbridge, Wiltshire.
BA14 8JN

THE COUNTY OF WILTSHIRE (CALNE AND CALNE WITHOUT)
(PROHIBITION AND RESTRICTION OF WAITING, PROHIBITION OF STOPPING, TAXI RANK CLEARWAYS AND ON STREET PARKING)
CONSOLIDATION ORDER 2021

Crown copyright and database rights 2021 Ordnance Survey 100049050

SCALE
1:1250

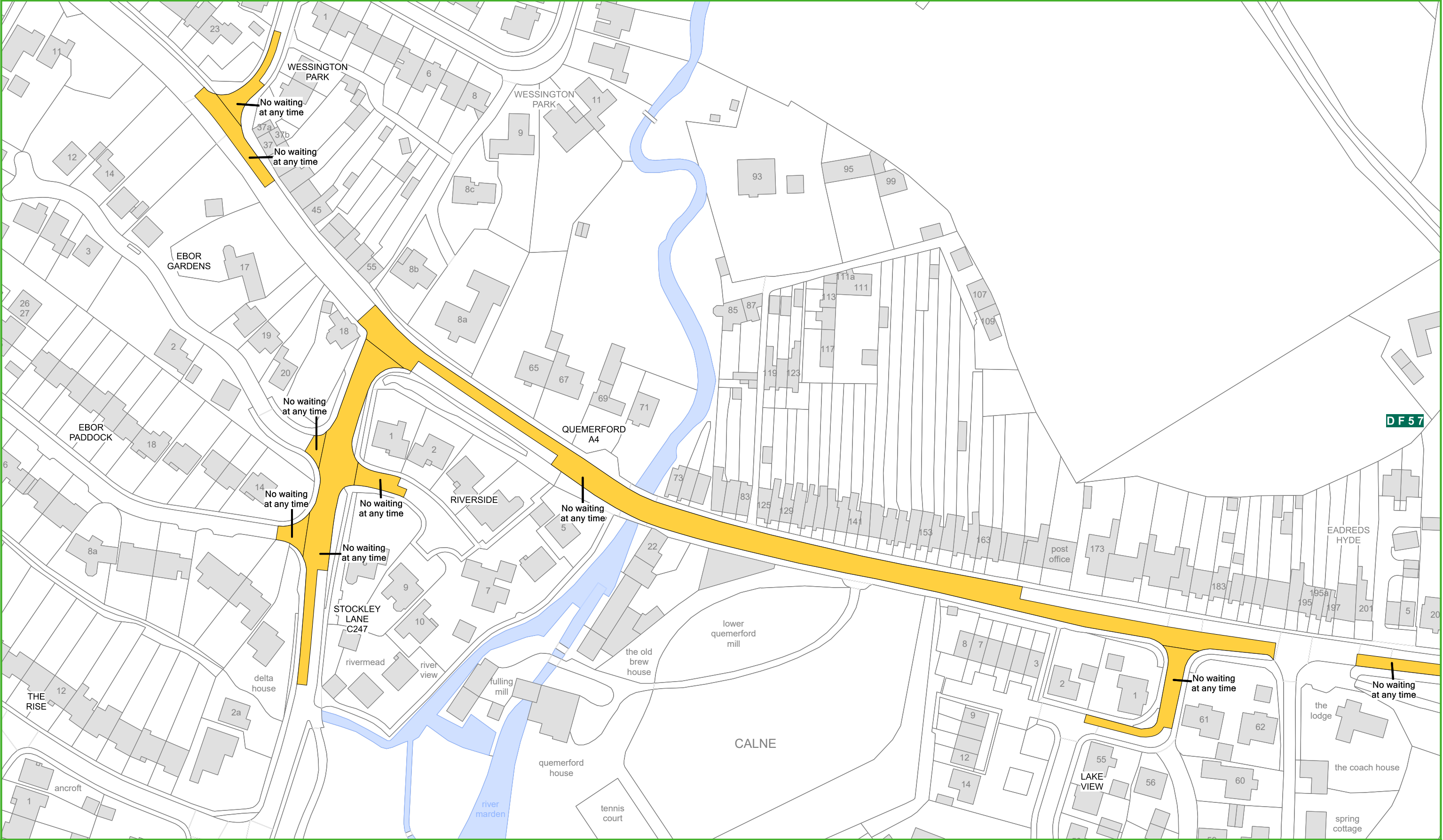
DATE
05/04/2021

FILE
CALN2021CONS

MAP
DE59

N
W—E
S

KEY		DISABLED PARKING	NO WAITING	NO WAITING AT ANY TIME	TAXI CLEARWAY	EXPERIMENTAL RESTRICTIONS
PARKING	DOCTOR PARKING	NO WAITING AND NO LOADING	NO WAITING AT ANY TIME AND NO LOADING	CLEARWAY		
RESIDENT PARKING	MOTORCYCLE PARKING	NO WAITING AND NO LOADING AT ANY TIME	NO WAITING AT ANY TIME AND NO LOADING AT ANY TIME	ZONE		
PAY AND DISPLAY	LOADING	MULTIPLE RESTRICTIONS	PEDESTRIAN ZONE	ZONE ROAD		



Wiltshire Council
County Hall, Bythesea Road,
Trowbridge, Wiltshire.
BA14 8JN

**THE COUNTY OF WILTSHIRE (CALNE AND CALNE WITHOUT)
(PROHIBITION AND RESTRICTION OF WAITING, PROHIBITION OF STOPPING, TAXI RANK CLEARWAYS AND ON STREET PARKING)
CONSOLIDATION ORDER 2021**

Crown copyright and database rights 2021 Ordnance Survey 100049050

KEY

PARKING	DISABLED PARKING	NO WAITING	NO WAITING AT ANY TIME	TAXI CLEARWAY	EXPERIMENTAL RESTRICTIONS
RESIDENT PARKING	DOCTOR PARKING	NO WAITING AND NO LOADING	NO WAITING AT ANY TIME AND NO LOADING	CLEARWAY	ZONE
PAY AND DISPLAY	MOTORCYCLE PARKING	NO WAITING AND NO LOADING AT ANY TIME	NO WAITING AT ANY TIME AND NO LOADING AT ANY TIME	ZONE ROAD	
	LOADING	MULTIPLE RESTRICTIONS	PEDESTRIAN ZONE		

SCALE

1:1250

DATE

14/06/2021

FILE

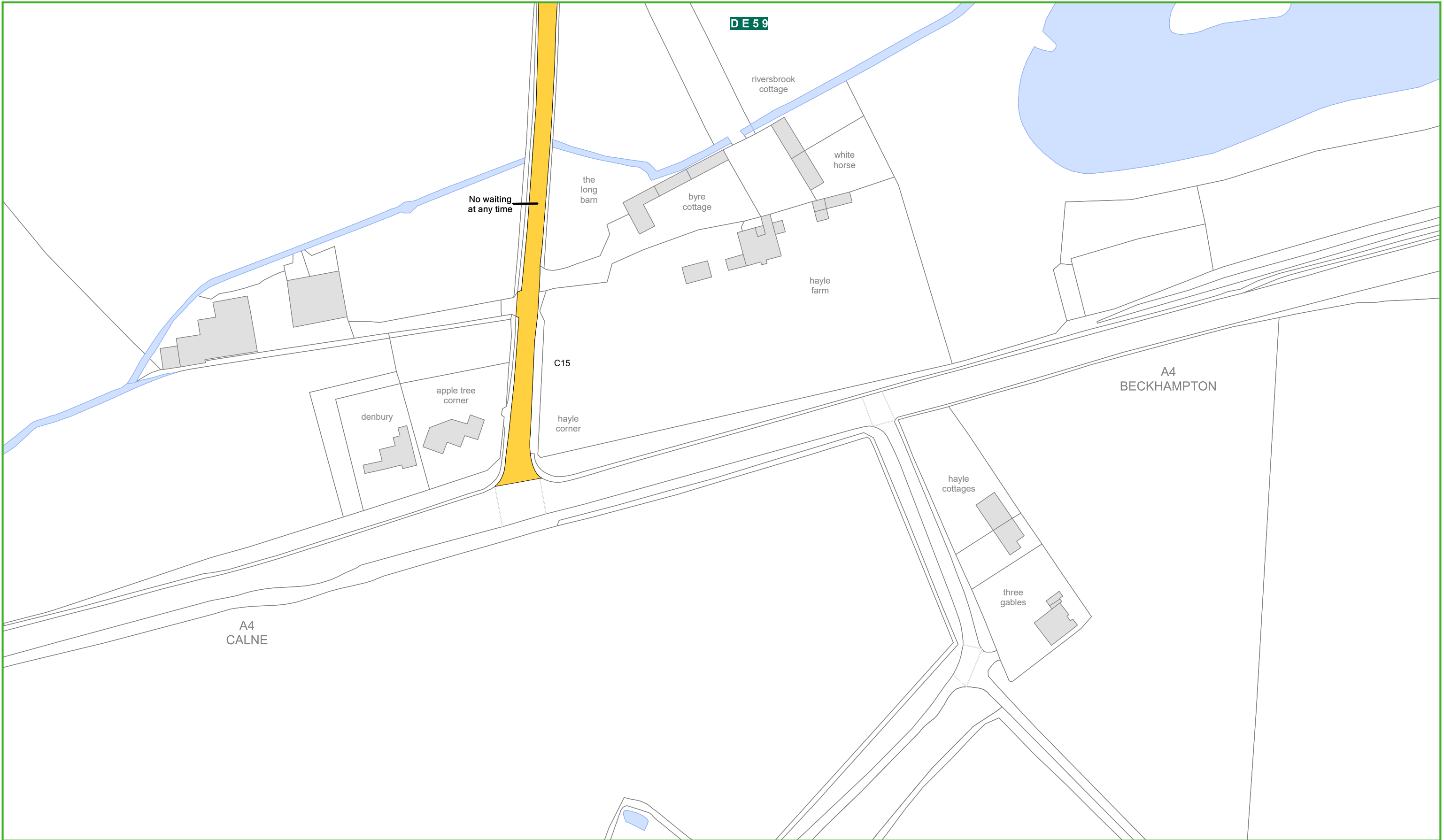
CALN2021CONS





















MAP

DF56



<div>Wiltshire Council</div> <div>County Hall, Bythesea Road, Trowbridge, Wiltshire. BA14 8JN</div>	<div>THE COUNTY OF WILTSHIRE (CALNE AND CALNE WITHOUT) (PROHIBITION AND RESTRICTION OF WAITING, PROHIBITION OF STOPPING, TAXI RANK CLEARWAYS AND ON STREET PARKING) CONSOLIDATION ORDER 2021</div> <div>Crown copyright and database rights 2021 Ordnance Survey 100049050</div>						SCALE	1:1250	<div>N W E S</div>
							DATE	05/04/2021	
							FILE	CALN2021CONS	
MAP	DF57								



	THE COUNTY OF WILTSHIRE (CALNE AND CALNE WITHOUT) (PROHIBITION AND RESTRICTION OF WAITING, PROHIBITION OF STOPPING, TAXI RANK CLEARWAYS AND ON STREET PARKING) CONSOLIDATION ORDER 2021						SCALE	1:1250	
							DATE	05/04/2021	
	Crown copyright and database rights 2021 Ordnance Survey 100049050						FILE	CALN2021CONS	
Wiltshire Council County Hall, Bythesea Road, Trowbridge, Wiltshire. BA14 8JN	KEY <div><div> PARKING</div><div> DOCTOR PARKING</div><div> DISABLED PARKING</div><div> MOTORCYCLE PARKING</div><div> LOADING</div></div> <div> NO WAITING</div> <div> NO WAITING AND NO LOADING</div> <div> NO WAITING AND NO LOADING AT ANY TIME</div> <div> MULTIPLE RESTRICTIONS</div> <div> NO WAITING AT ANY TIME</div> <div> NO WAITING AT ANY TIME AND NO LOADING</div> <div> NO WAITING AT ANY TIME AND NO LOADING AT ANY TIME</div> <div> PEDESTRIAN ZONE</div> <div> TAXI CLEARWAY</div> <div> CLEARWAY</div> <div> ZONE</div> <div> ZONE ROAD</div> <div> EXPERIMENTAL RESTRICTIONS</div>						MAP	DF59	

CALNE AND CALNE WITHOUT	REVISION NOTES
calne-000-cover-2021-06-14	front cover
calne-000-north-area-map-2021-06-14	north wiltshire map
calne-00-articles-3328-order-2021-04-05	articles: seal 93379
calne-0-amendment-01-3342-order-2021-06-14	amendment order 01: seal 93197
calne-0-penalty-01-2468-order-2008-03-31	notice of penalty charges: not sealed
calne-map-gazetteer-2021-06-14	Calne and Calne Without street names: A-Z
calne-map-overview-2021-06-14	Calne and Calne Without overview: 27 maps
calne-map-schedule-CX53-2021-04-05	
calne-map-schedule-CX54-2021-04-05	
calne-map-schedule-CX55-2021-04-05	
calne-map-schedule-CY53-2021-04-05	
calne-map-schedule-CY54-2021-04-05	
calne-map-schedule-CY55-2021-06-14	amendment 01
calne-map-schedule-CZ53-2021-04-05	
calne-map-schedule-CZ54-2021-04-05	
calne-map-schedule-DA53-2021-06-14	amendment 01
calne-map-schedule-DA54-2021-04-05	
calne-map-schedule-DA55-2021-04-05	
calne-map-schedule-DB47-2021-04-05	
calne-map-schedule-DB54-2021-06-14	amendment 01
calne-map-schedule-DB55-2021-04-05	
calne-map-schedule-DB56-2021-04-05	
calne-map-schedule-DC47-2021-04-05	
calne-map-schedule-DC53-2021-04-05	
calne-map-schedule-DC54-2021-06-14	amendment 01
calne-map-schedule-DC55-2021-04-05	
calne-map-schedule-DD54-2021-04-05	
calne-map-schedule-DD55-2021-04-05	
calne-map-schedule-DD59-2021-04-05	

CALNE AND CALNE WITHOUT	REVISION NOTES
calne-map-schedule-DE55-2021-04-05	
calne-map-schedule-DE59-2021-04-05	
calne-map-schedule-DF56-2021-06-14	amendment 01
calne-map-schedule-DF57-2021-04-05	
calne-map-schedule-DF59-2021-04-05	