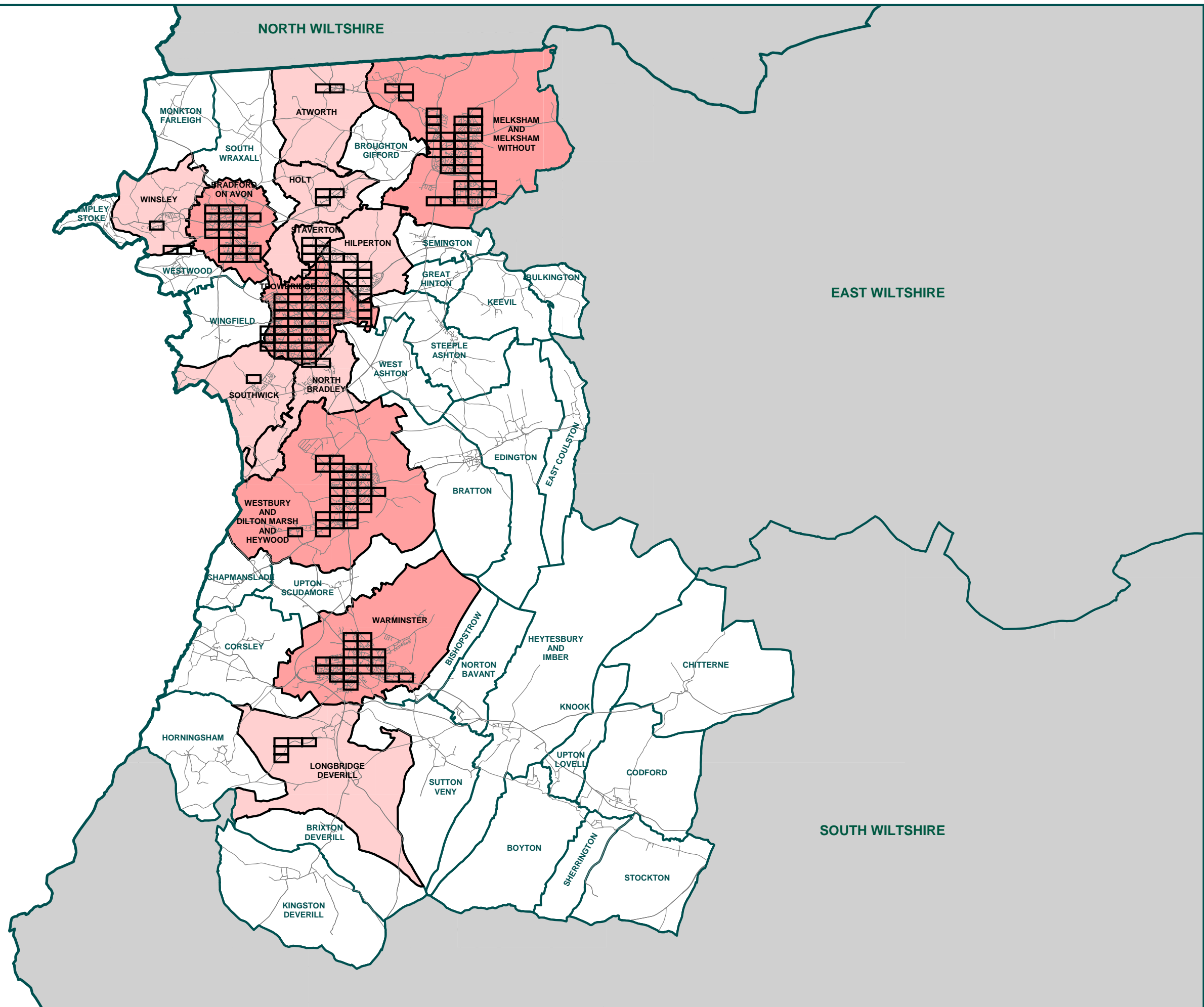


**Map Based Traffic Regulation Order  
(MBTRO)**

**The County of Wiltshire  
(Bradford on Avon)  
(Prohibition and Restriction of Waiting, Taxi Rank Clearways and On Street Parking)  
Consolidation Order  
2018**

**MBTRO filename: BRAD2018CONS**



KEY	
<div></div>	TOWN CONSOLIDATION ORDER AREAS
<div></div>	PARISH CONSOLIDATION ORDER AREA
<div></div>	PARISH AREAS WITH NO MAP SCHEDULES
<div></div>	MAP SCHEDULE AREA



**WILTSHIRE COUNCIL**

**ROAD TRAFFIC REGULATION ACT 1984**  
**TRAFFIC MANAGEMENT ACT 2004**

**THE COUNTY OF WILTSHIRE (BRADFORD ON AVON) (PROHIBITION AND  
RESTRICTION OF WAITING, TAXI RANK CLEARWAYS AND ON STREET  
PARKING) CONSOLIDATION ORDER 2018**

The Council of the County of Wiltshire in exercise of its powers under Sections 1, 2, 4, 32, 35, 45, 46, 49, 51, 53 and Part IV of Schedule 9 of the Road Traffic Regulation Act 1984 (hereinafter referred to as "the Act of 1984") as amended and the Traffic Management Act 2004 (hereinafter referred to as "the Act of 2004") as amended and of all other enabling powers and after consultation with the Chief Officer of Police in accordance with Part III of Schedule 9 to the Act of 1984 hereby makes the following Order.

**PART I – GENERAL**

**Commencement and Citation**

1. This Order shall come into operation on 21<sup>st</sup> May 2018 and may be cited as The County of Wiltshire (Bradford on Avon) (Prohibition and Restriction of Waiting, Taxi Rank Clearways and On Street Parking) Consolidation Order 2018.

**Revocations**

2. The following Orders are hereby revoked:

The County of Wiltshire (Bradford on Avon) (Prohibition and Restriction of Waiting, Taxi Rank Clearways and On Street Parking) Consolidation Order 2017

The County of Wiltshire (Bradford on Avon) (Prohibition and Restriction of Waiting, Taxi Rank Clearways and On Street Parking) Consolidation Order 2017 (Amendment No.1) Order 2017

**Interpretation**

- 3(1) In this Order, except where the context otherwise requires, the following expressions have the meanings hereby respectively assigned to them:-

"Civil Enforcement Officer" has the meaning defined in Article 76(1) of the Act of 2004

"delivering" and "collecting" in relation to any goods includes checking the goods for the purpose of their delivery or collection

"disabled persons vehicle" means a vehicle lawfully displaying a disabled persons badge

“disabled persons badge” means a badge issued by a local authority in the form prescribed by Regulations 7 and 11 of the Disabled Persons (Badges for Motor Vehicles) (England) Regulations 2000

“disabled persons bay” means a road or length of road designated for the leaving of vehicles as indicated by appropriate road markings designating that bay as reserved for disabled blue badge holders

"driver" in relation to a vehicle waiting in a parking place or on a road or length of road, means the person driving the vehicle at the time it was left in that parking place or road or length of road

“goods” includes postal packets of any description

“goods vehicle” has the meaning defined in the Traffic Signs Regulations and General Directions 2002

“hackney carriage” means a vehicle licensed under Section 37 of the Town Police Clauses Act 1847, or Section 6 of the Metropolitan Public Carriage Act 1869(b) or under any similar enactment

“lay-by” in relation to a main carriageway, means any area intended for the use of waiting of vehicles at the side of the main carriageway

“loading bay area” means the part of a road authorised by this Order to be used as a loading and unloading only area and indicated by sign diagram number 660.4 as defined in Schedule 2 of the Traffic Signs Regulations and General Directions 2002

“main carriageway” means any carriageway of a road used primarily by through traffic and excludes any lay-by

“medical practitioner” means a fully registered medical practitioner within the meaning of the Medical Act 1983

“Medical Practitioner’s Parking Permit” means a permit bearing the words “Medical Practitioner” (and includes the name and address of the surgery) issued by Wiltshire Council or its agent to a Medical Practitioner for use in a designated Doctor parking bay identified on the plans attached to this Order

“motor cycle” and “invalid carriage” and “passenger vehicle” have the same meaning as defined in Section 136 of the Act of 1984

“parking place” means a road or length of road designated for the leaving of vehicles as indicated by appropriate road markings

“parking bay” means an area contained within a parking place as indicated by the appropriate road markings

“parking disc” has the same meaning as provided in the Local Authorities’ Traffic Orders (Exemptions for Disabled Persons) (England) Regulations 2000

“permit” means a formal document issued by Wiltshire Council to either a resident or visitor in Bradford on Avon to exempt a vehicle from waiting where a restriction applies or from a time limit under the Terms and Conditions applicable at the time of issue

“permitted hours” means the hours identified for permitted parking (including parking in a resident permit holders bay, disabled parking bay or in a loading bay area) on the plans attached to this Order but excluding any such day that is Christmas Day, Good Friday or a Bank Holiday not being a Public Holiday

“public service vehicle” has the meaning defined in Section 1 of the Public Passenger Vehicles Act 1981

"relevant position" means:-

- (a) A vehicle displays a disabled persons badge, permit, or ticket issued in accordance with this Order in the relevant position if:
  - (i) it is exhibited in or on the front windscreen, on the dashboard or fascia of the vehicle; or
  - (ii) where the vehicle is not fitted with a dashboard or fascia, the badge, permit or ticket is exhibited in a conspicuous position at the front of the vehicle

so that the front of the badge, permit or ticket (showing any Serial numbers, time, date and expiry or purchase details) is clearly legible from the front of the outside of the vehicle

- (b) A vehicle displays a parking disc in the relevant position if:
  - (i) the disc is exhibited on the dashboard or fascia of the vehicle; or
  - (ii) where the vehicle does not have a dashboard or fascia, the disc is exhibited in a conspicuous position on the vehicle

so that, when marked to show the quarter-hour period during which a period of waiting began, that period is clearly legible from the outside of the vehicle.

“resident” means a person whose residence is at premises the postal address of which is in any street or part of a street described in Part VIII of this Order

“taxi” has the same meaning given by Regulation 4 of the Traffic Signs Regulations and General Directions 2002 and “taxi rank” means an area of carriageway reserved for use by taxis waiting to pick up passengers

“telecommunications apparatus” has the same meaning as in Schedule 2 of the Telecommunications Act 1984

“the Council” shall mean the authority known as Wiltshire Council

“traffic sign” means a sign of any size, colour and type prescribed or authorised under, or having effect as though prescribed or authorised under Section 64 of the Act of 1984

“waiver” means a short term formal document issued by Wiltshire Council to exempt a vehicle from a restriction under the terms and charges applicable at the time of issue

- (2) Where reference is made to The County of Wiltshire (Bradford on Avon) (Prohibition and Restriction of Waiting, Taxi Rank Clearways and On Street Parking) Consolidation Order” in the map schedules to this Order, this shall mean The County of Wiltshire (Bradford on Avon) (Prohibition and Restriction of Waiting, Taxi Rank Clearways and On Street Parking) Consolidation Order 2010.
- (3) For the purpose of this Order the prohibitions and restrictions contained in the Articles to this Order and shown on the attached plans shall apply to the full extent of the public highway, with the exception of Clearways which apply to the extent of the carriageway.
- (4) For the purpose of this Order a vehicle shall be taken as waiting on a length of road if any point on that length of road is below the vehicle or its load (if any).
- (5) The prohibitions imposed by this Order shall be in addition to and not in derogation of any restriction, prohibition or requirement imposed by any Regulations or Orders made or having effect as if made under the Act of 1984, or by or under any other enactment.
- (6) Insofar as any provision of this Order conflicts with the effect of markings placed on the carriageway, as specified under Regulation 29(1) of The Traffic Signs Regulations and General Directions 2002 (“TSRGD”) conveying the existence of a ‘bus stop/clearway’ as defined by Part 1 of Schedule 19 of TSRGD then the effect of those markings and the existence of that bus stop/clearway shall prevail.
- (7) For the purposes of this Order, Wiltshire Council accepts no responsibility for any inaccuracies contained in the Ordnance Survey data relied upon in the preparation of the plans attached to this Order. Where a restriction applies to the edge of a length of carriageway or highway (adjacent to the kerb) that restriction will continue to apply to the actual edge of carriageway or highway irrespective of changes to either the carriageway width or to the underlying Ordnance Survey data.

## **PART II**

### **GENERAL PROVISIONS RELATING TO WAITING, LOADING AND TAXI RANK CLEARWAY RESTRICTIONS**

4. Save as provided in Articles 7, 8, 9, 10 and 11 of this Order no person shall, except upon the direction or with the permission of a Police Constable in uniform or of a Civil Enforcement Officer cause or permit any vehicle (and/or drawn trailer) to wait on the roads or sides of the roads subject to restrictions identified as No Waiting during a specified time limit, for the periods identified on the plans attached to this Order.
5. Save as provided in Articles 7 and 8 of this Order no person shall, except upon the direction or with the permission of a Police Constable in uniform or of a Civil Enforcement Officer cause or permit any vehicle to load or unload in the roads or sides of the roads identified as No Loading, and for the periods identified on the plans attached to this Order.
6. Save as provided in Articles 7(c), 7(d), 7(f) and 7(g) of this Order, no person shall, except upon the direction or with the permission of a Police Constable in



uniform or of a Civil Enforcement Officer cause or permit a vehicle, other than a taxi to stop or wait in a taxi rank area in the roads or sides of the roads identified as No Stopping Except Taxis for the periods identified on the plans attached to this Order.

7. Nothing in Articles 4, 5 and 6 of this Order shall render it unlawful to cause or permit any vehicle to wait in any of the roads, lengths of road or on the sides of road identified in the plans attached to this Order for so long as may be necessary to enable:
  - (a) a person to board or alight from the vehicle;
  - (b) goods to be loaded onto or unloaded from the vehicle provided that loading is carried out in one continuous operation and that no vehicle shall so wait on any of the lengths of road identified on the plans attached to this Order where loading and unloading is prohibited on such days and times so identified on the aforementioned plans;
  - (c) the vehicle, if it cannot conveniently be used for such purpose in any other road, to be used for the purpose of any building operation, demolition or excavation, or the maintenance or improvement or reconstruction of the said lengths or sides of road or any works connected with any sewer, main, pipe or apparatus for the supply of gas, water or electricity or of any telecommunications apparatus;
  - (d) the vehicle, if it cannot conveniently be used for such purpose in any other road, to be used in the service of the local authority in pursuance of statutory powers or duties;
  - (e) the vehicle of a universal service provider (as defined in Section 4(3) and (4) of the Postal Services Act 2000) to be used for the purpose of delivering and/or collecting mail;
  - (f) the vehicle to be used in the service of the Police, Fire & Rescue Service or Ambulance Service;
  - (g) the vehicle to be used in any case where the person in control of the vehicle:
    - (i) is required by law to stop or wait or is permitted to stop or wait by a Police Officer in uniform;
    - (ii) is obliged to stop so as to prevent an accident; or
    - (iii) is prevented from proceeding by circumstances outside his control;
  - (h) the vehicle to be loaded or unloaded whilst it is in actual use in connection with the removal of furniture and effects from one office or dwelling house to another or to such premises from a depository or from such premises to a depository notwithstanding anything contained in paragraph (b) above as to waiting in the roads or sides of the roads identified and for the periods identified on the plans attached to this Order;
  - (i) a security vehicle to be used in the course of delivering or collecting cash to/from properties in any of the lengths of road identified on the

plans attached to this Order and being a vehicle specifically designed for that purpose.

8. Nothing in Articles 4 and 5 of this Order shall apply to any vehicle:
  - (a) being used as part of a wedding or funeral cortege or otherwise in connection with a wedding or funeral; or
  - (b) being licensed as a hackney carriage whilst waiting at a duly authorised taxi rank as marked on the carriageway.
9. Nothing in Article 4 of this Order shall render it unlawful to cause or permit a disabled persons vehicle which displays in the relevant position a disabled persons badge and a parking disc (on which the driver, or other person in charge of the vehicle, has marked the time at which the period of waiting began) to wait in any of the lengths of road referred to in those Articles for a period not exceeding three hours (not being a period separated by an interval of less than one hour from a previous period of waiting by the same vehicle in the same length of road).
10. Nothing in Article 4 of this Order shall prevent any person from causing or permitting any vehicle to wait in any of the lengths of road referred to in that Article provided permission has been obtained from Wiltshire Council by means of a waiver to be displayed in the front or nearside of the vehicle and which includes information to enable the driver to be contacted in an emergency and providing that an obstruction is not caused by so doing and that the vehicle is moved if the driver is requested to do so by a Police Officer in uniform or Civil Enforcement Officer.
11. Nothing in Article 4 of this Order shall render it unlawful for a taxi to stop or wait in any of the lengths of road identified as No Waiting Except Taxis on the plans attached to this Order.

### **PART III**

#### **GENERAL PROVISIONS RELATING TO THE USE OF ON-STREET PARKING PLACES, PARKING PLACES FOR RESIDENT PERMIT HOLDERS, LOADING BAY AREAS AND DOCTORS BAYS**

12. The parts of the roads identified as Parking places on the plans attached to this Order are authorised to be used, subject to the following provisions of this Order by the class of vehicle specified, if none specified then all classes of vehicle, on such days and during such permitted hours as identified on the plans attached to this Order and in such positions as indicated by the appropriate road markings. The parts of the roads identified as Parking places for resident permit holders on the plans attached to this order shall be used in accordance with Articles 25, 26, 27, 28 and 29 of this Order. Parking places shall operate at all times unless otherwise specified in the Articles to this Order
13. (1) Nothing in Article 12 of this Order shall restrict the power of the Council, for preventing obstruction of the streets, by order on the occasion of any public markets or fairs or of any public procession, rejoicing or illumination, or where the streets are thronged or liable to be obstructed, to close any parking places or part thereof;



- (2) Nothing in Article 12 of this Order shall prevent the Council, by notice displayed at any parking place:
    - (a) from closing that parking place or any part thereof for any period while any works are being executed therein or adjacent thereto or whilst that parking place or any part thereof is required for use for some special purpose;
    - (b) from setting aside for use only by specially authorised vehicles of any part(s) of that parking place on all days or on certain days or during certain parts of certain days.
- 14. Nothing in Article 12 of this Order shall apply so as to prevent any person from causing any vehicle to wait in the parking place specified in that Article if the vehicle is being used in connection with the provisions contained within Article 7(c), (d) and (f) of this Order.
- 15. Where in the roads or sides of the roads identified on the plans attached to this Order a parking place is described as available for vehicles of a specified class, a specified position, or a specified day, the driver of a vehicle shall not permit it to wait in that parking place:
  - (a) unless it is of the specified class appropriate to that parking place and that specified day; and
  - (b) otherwise than wholly within the limits of a parking bay marked out in that parking place as indicated by white line carriageway markings.
- 16.
  - (1) The driver of a vehicle shall not permit it to wait in a parking place for longer than the maximum period permitted for waiting specified in relation to that parking place and as identified on the plans attached to this Order; and
  - (2) When a vehicle has left a parking place after waiting thereon, the driver thereof shall not within the period specified in relation to that parking place and as identified on the plans attached to this Order after its leaving permit it to wait again upon that parking place.
- 17. The driver of a vehicle drawing a trailer shall not permit the vehicle or the trailer to wait in a parking place unless they have been disconnected and for the purpose of this Order the vehicle and the trailer shall be deemed to be separate vehicles and the driver shall be deemed to be the driver of each of the said vehicles.
- 18. The driver of a vehicle being an invalid carriage, or a disabled persons vehicle which displays in the relevant position a disabled persons badge, shall be exempt from any limitation on time when left in a parking place (not being a designated disabled parking bay, Doctors bay or loading bay area) identified on the plans attached to this Order.
- 19. The driver of a vehicle displaying at its front or nearside a valid waiver issued by Wiltshire Council shall be exempt from any limitation of time in the lengths of road or on any of the sides of road identified as Parking places identified on the plans attached to this Order when left in a parking place.

20. Notwithstanding the foregoing provisions of this part of the Order, any vehicle may wait during the permitted hours in a parking place (other than a parking place or part thereof the use of which has been suspended under Article 21 of this Order) for so long as may be necessary if:-
- (a) the vehicle is a vehicle used for Police, Fire & Rescue Service or Ambulance purposes, or a vehicle (other than a passenger vehicle) in the service of a local authority or its agent which is being used in pursuance of statutory powers or duties to maintain the highway;
  - (b) the vehicle (not being a passenger vehicle) is waiting to enable it to be used for the purpose of any building operation, demolition or excavation in or adjacent to the parking place or the maintenance or improvement of the parking place or any works connected with any sewer, main, pipe or apparatus for the supply of gas, water or electricity or of any telecommunications apparatus;
  - (c) the vehicle (not being a passenger vehicle) is in actual use in connection with the removal of furniture from one business or dwelling house to another or the removal of furniture from such premises to a depository or to such premises from a depository.

**Power to Suspend Use of Parking Places**

21. (1) Any person authorised by the Council may suspend the use of a parking place or any part thereof whenever the Council considers such suspension reasonably necessary:-
- (a) for the purpose of facilitating the movement of traffic or promoting its safety; or
  - (b) for any purpose specified in Articles 13 and 20(b) of this Order;
- (2) A Police Officer in uniform may suspend for not longer than twenty-four hours the use of a parking place or any part thereof whenever he considers such suspension reasonably necessary for the purpose of facilitating the movement of traffic or promoting its safety.
- (3) Any person suspending the use of a parking place or any part thereof in accordance with the provisions of paragraph (1) or paragraph (2) of this Article shall thereupon place or cause to be placed in or adjacent to that parking place or the part thereof the use of which is suspended, a traffic sign indicating that waiting by vehicles is prohibited.
- (4) No person shall cause or permit a vehicle to be left in any part of a parking place during such period as either there is in or adjacent to that part of a parking place a traffic sign placed in pursuance of paragraph (3) of this Article.
22. Provided that nothing in Article 21(1) of this Order shall render it unlawful to cause or permit a vehicle to be left in a parking place if it is being used:

- (a) for the Fire & Rescue Service, ambulance or Police purposes or in the service of a local authority or its agents in pursuance of its statutory powers and duties to maintain the highway;
  - (b) or if the vehicle is left with the permission of the person suspending the use of the parking place or part thereof in pursuance of Article 21(1) of this Order, a Police Constable in uniform or of a person authorised in that behalf by the Council.
- 23. Subject to the proviso hereto, when a vehicle is left in a parking place in contravention of any of the provisions contained in Articles 15, 16, 21(4) and 31 of this Order, a person authorised in that behalf by the Council may remove the vehicle or arrange for it to be removed from that parking place provided that when a vehicle is waiting in the parking place in contravention of the provisions of Article 15(b) of this Order, a person authorised in that behalf by the Council may alter or cause to be altered the position of the vehicle in order that its position shall comply with that provision.
- 24. Any person removing a vehicle or altering its position by virtue of the last preceding Article of this Order may do so by towing or driving the vehicle or in such other manner as he may think necessary to enable him to remove it as aforesaid and may take such measures in relation to the vehicle as necessary to enable the vehicle to be removed or to alter the position of the vehicle as the case may be and shall make such arrangements as may be reasonably necessary for the safe custody of the vehicle.

#### **PART IV**

##### **PROVISIONS RELATING TO PARKING PLACES FOR RESIDENT PERMIT HOLDERS**

- 25. The parts of the roads identified on the plans attached to this Order as Parking places for resident permit holders, are authorised to be used, subject to the provisions of this Order, as parking places for use by holders of resident parking permits in accordance with the Wiltshire Council Residents' Parking Schemes Terms and Conditions for Bradford on Avon on such days and during such permitted hours as specified in relation to those parking places and in such positions as indicated by the appropriate road signs.
- 26. Any resident whose postal address is in a street or part of a street described in Part VIII of this Order eligible to apply for a permit within the Wiltshire Council Residents' Parking Schemes Terms and Conditions for Bradford on Avon or any visitor eligible to apply for a waiver to exempt a vehicle from waiting where a restriction applies or from a time limit may do so by Application to Wiltshire Council under the aforementioned terms and conditions applicable at the time of application.
- 27. At all times during which a vehicle is left in a parking place identified for use by resident permit holders during the permitted hours there shall be displayed in the relevant position a valid permit or waiver issued in respect of that vehicle by Wiltshire Council so that all the particulars specified by Wiltshire Council are clearly visible from the front or near-side of the vehicle.
- 28. The driver of a vehicle displaying at its front or nearside a valid permit issued by Wiltshire Council shall be exempt from any limitation on time in the lengths

of road or on any of the sides of road identified as Parking places for Resident Permit holders on the plans attached to this Order.

29. Where a permit or waiver has been displayed in a vehicle, in accordance with the provisions of Articles 19 and 27, no person not being the driver of the vehicle shall remove the permit or waiver from the vehicle unless authorised to do so by the driver of the vehicle.

## **PART V**

### **LOADING BAY AREAS** **PROVISIONS RELATING TO LOADING BAY AREAS**

30. (1) The parts of the roads identified on the plans attached to this Order as Loading are authorised to be used, subject to the following provisions of this Order, as loading bay areas for vehicles, in such positions and on such days and during such permitted hours as identified on the plans attached to this Order for the purpose of loading and unloading only.
- (2) Nothing in paragraph (1) of this Article shall apply so as to prevent any person from causing any vehicle to wait in the loading bay area specified in that paragraph if the vehicle is being used in connection with the provisions contained within Article 7(c), (d) and (f) of this Order.
31. The driver of a vehicle shall not permit it to wait in a loading bay area for longer than is necessary to enable goods to be loaded or unloaded from a vehicle.
32. Subject to the proviso hereto, when a vehicle is left in the loading bay area in contravention of the provision contained in Article 31 of this Order, a person authorised in that behalf by the Council may remove the vehicle or arrange for it to be removed from that loading bay area.

## **PART VI**

### **DESIGNATED PARKING PLACES FOR DISABLED PERSONS**

33. (1) The parts of the roads identified as Disabled parking on the plans attached to this Order and therein designated 'Disabled badge holders only' may be used, subject to the provisions of this part of the Order, as parking places for disabled persons vehicles, in such positions and on such days and during such permitted hours as so identified.
- (2) Where within a parking place, there is a sign or surface marking which indicates that a parking bay is available only for a disabled persons vehicle, the driver of a vehicle shall not permit it to wait in the parking bay unless the vehicle is a disabled persons vehicle.
34. The driver of a vehicle shall exhibit a parking disc on the vehicle in the relevant position and set the disc to indicate a quarter-hour period during which the vehicle arrived at the disabled persons bay.

35. (a) The driver of a vehicle shall not permit it to wait continuously in a disabled persons bay for longer than the maximum period permitted for waiting specified in relation to that parking place and as identified on the plans attached to this Order, such period being calculated as commencing from the later time indicated on the parking disc set in accordance with the provisions of Article 34 of this Order and when the vehicle has left that parking place after waiting therein shall not within the period specified in relation to that parking place and identified on the plans attached to this Order after its waiting return to that parking place.
- (b) Where a parking disc exhibited in pursuance of this Order on a vehicle waiting in a disabled persons bay is showing a quarter-hour period, the later time indicated by the disc showing the end of that period shall be treated as evidence that the vehicle has been waiting in that parking place since that later time.

No person shall:-

36. (a) After the parking disc exhibited on a vehicle has been set in accordance with Article 34 of this Order, alter the indications given by that parking disc whilst the said vehicle remains in the disabled persons bay; or
- (b) knowingly exhibit on any vehicle any parking disc which has been altered, defaced, mutilated or added to or upon which the figures or particulars have become illegible.
- (c) It shall be assumed, unless the contrary is shown, that the parking disc mentioned in Article 34 is an approved device.

## **PART VII**

### **CONTRAVENTION OF RESTRICTIONS**

37. Where a vehicle has been left in contravention of the restrictions imposed by this Order, a Penalty Charge shall be incurred, the amount of which will be set by Wiltshire Council under the provisions of the Act of 2004 relating to the Civil Enforcement Areas and Special Enforcement Areas.
38. Where a Penalty Charge is payable, a Penalty Charge Notice shall be issued by a Civil Enforcement Officer in accordance with the Act of 2004.

### **Manner of Payment of Penalty Charge Notice**

39. The Penalty Charge shall be paid within 28 days payable to Wiltshire Council under the terms referred to in the said Notice.

### **Restriction on Removal of Penalty Charge Notice**

40. Where a notice has been attached to a vehicle in accordance with the provisions of the Act of 2004, no person not being the driver of the vehicle or

duly authorised representative of the Council shall remove the notice from the vehicle unless authorised to do so by the driver.

## **PART VIII**

### **Streets or Parts of Streets in Bradford on Avon** **For the Purpose of the Issue of Permits (Subject to Eligibility)**

#### **St. Margarets Street**

House Nos. 5-16, 19-30, 31A, 31, 32, 33, 34, 35 – 36 and 42 – 48 including 45a  
Devonia  
Westbury House

#### **St. Margarets Place**

House Nos. 1-11

#### **St. Margaret's Hill**

House Nos. 1, 3, 9, 10, 11, 21, 31, 32 and 34

#### **Frome Road**

House Nos. 1-11, 11a, 12, 12a, 12b, 48, 49, 50, 52, 53 (including 1-5 Victory Fields)

#### **Junction Road**

House Nos. 1, 2, 2a, 2b, 4, 5 and 6

THE COMMON SEAL of  
WILTSHIRE COUNCIL was  
hereunto affixed this  
10<sup>th</sup> day of May 2018  
in the presence of:-

}

Wiltshire Council seal: 87095



**WILTSHIRE COUNCIL****THE COUNTY OF WILTSHIRE (BRADFORD ON AVON) (PROHIBITION AND RESTRICTION OF WAITING, TAXI RANK CLEARWAYS AND ON STREET PARKING) CONSOLIDATION ORDER 2018 (AMENDMENT NO.1) ORDER 2018**

The Council of the County of Wiltshire in exercise of its powers under Sections 1, 2, 4, 32, 35, 45, 46, 49, 51, 53 and Part IV of Schedule 9 of the Road Traffic Regulation Act 1984 (hereinafter referred to as "the Act of 1984") as amended and the Traffic Management Act 2004 (hereinafter referred to as "the Act of 2004") as amended and of all other enabling powers and after consultation with the Chief Officer of Police in accordance with Part III of Schedule 9 to the Act of 1984 hereby makes the following Order.

1. The County of Wiltshire (Bradford on Avon) (Prohibition and Restriction of Waiting, Taxi Rank Clearways and On Street Parking) Consolidation Order 2017 shall be amended by the revocation of the Map Schedules specified in the First Schedule to this Order and the insertion of the Map Schedules specified in the Second Schedule to this Order.
2. The effect of the Order will be to amend the operational hours of the Residents parking from Residents parking Mon-Sat 8am-6pm Resident permit holders only or 2 hours No return within 2 hours to **Residents parking Mon-Sat 8am-8pm Resident permit holders only 2 hours No return within 2 hours**.
3. This Order shall come into operation on 19<sup>th</sup> November 2018 and may be cited as The County of Wiltshire (Bradford on Avon) (Prohibition and Restriction of Waiting, Taxi Rank Clearways and On Street Parking) Consolidation Order 2018 (Amendment No.1) Order 2018.

**FIRST SCHEDULE**Map Schedule to be revoked

Map Schedule	Date
EK20	21/05/2018
EL20	21/05/2018

**SECOND SCHEDULE**Map Schedule to be inserted

Map Schedule	Date
EK20	19/11/2018
EK21	19/11/2018

THE COMMON SEAL of  
WILTSHIRE COUNCIL  
was hereunto affixed this  
6<sup>th</sup> day of November 2018  
in the presence of: -

**WILTSHIRE COUNTY COUNCIL**

**NOTICE OF PENALTY CHARGES**

**CIVIL ENFORCEMENT AREAS AND SPECIAL ENFORCEMENT AREAS  
IN THE DISTRICT OF WEST WILTSHIRE**

**NOTICE IS HEREBY GIVEN** that Wiltshire County Council in accordance with its powers under the Traffic Management Act 2004 and in consultation with the Secretary of State for Transport have set the following Penalty Charges in relation to the civil enforcement of on street parking contraventions in the District of West Wiltshire provided for by the Statutory Instrument entitled The Civil Enforcement of Parking Contraventions (County of Wiltshire) (District of West Wiltshire) Designation Order 2008.

Two levels of Penalty Charge have been set for different contraventions. The Penalty Charges are £70 on the issue of a Penalty Charge Notice ("PCN") for Higher Level contraventions and £50 on the issue of a PCN for Lower Level contraventions in accordance with The Civil Enforcement of Parking Contraventions (Guidelines on Levels of Charges) (England) Order 2007 but discounted by 50% if payment is received within 14 days of the issue of the PCN or if payment is received within 21 days for contraventions detected with a camera (approved device).

On the issue of a Charge Certificate in accordance with The Civil Enforcement of Parking Contraventions (Guidelines on Levels of Charges) (England) Order 2007 the penalty charge will be increased by 50%.

The above charges will come into effect on 16 June 2008.

GEORGE BATTEN  
Director of Environmental Services  
County Hall, Trowbridge, BA14 8JD

23 May 2008

STREET NAME	MAP SCHEDULE				
ASHLEY ROAD	EH19	EH20			
ASHLEY ROAD SCHOOL ACCESS	EH19				
BAILEYS BARN	EN20				
BARTON CLOSE	EK20				
BATH ROAD (A363)	EH20	EI21			
BELCOMBE ROAD	EJ20	EK19			
BERRYFIELD ROAD	EH20	EH21			
BOREHAM ROAD	GN32				
BRIDGE STREET	EJ20	EJ21	EK21		
BRIDGE STREET CAR PARK ACCESS	EJ20				
BRIDGE STREET TAYLORS ROW	EK21				
BRIDGE YARD	EJ21				
BUDBURY PLACE	EI20				
BULL PIT	EJ20				
CHRISTCHURCH ROAD	EH21				
CHURCH STREET	EJ20				
CHURCHES	EI20				
CONIGRE HILL	EJ20				
COPPICE HILL	EJ20	EJ21			
DRUCES HILL	EJ20				
ELMS CROSS DRIVE	EM20				
FITZMAURICE CLOSE	EN22				
FROME ROAD A363	EK20	* EL20			
FROME ROAD B3109	EL20	EM20			
FROME ROAD SCHOOL ACCESS	* EL20				
GREENLAND MILLS	EK21				
HIGHFIELD ROAD	EI21				
HOLT ROAD B3107	EJ21				
HUNTINGDON STREET	EH20				
JOHN RENNIE CLOSE	EN22				

\* STREET NAME MAY NOT BE VISIBLE ON MAP

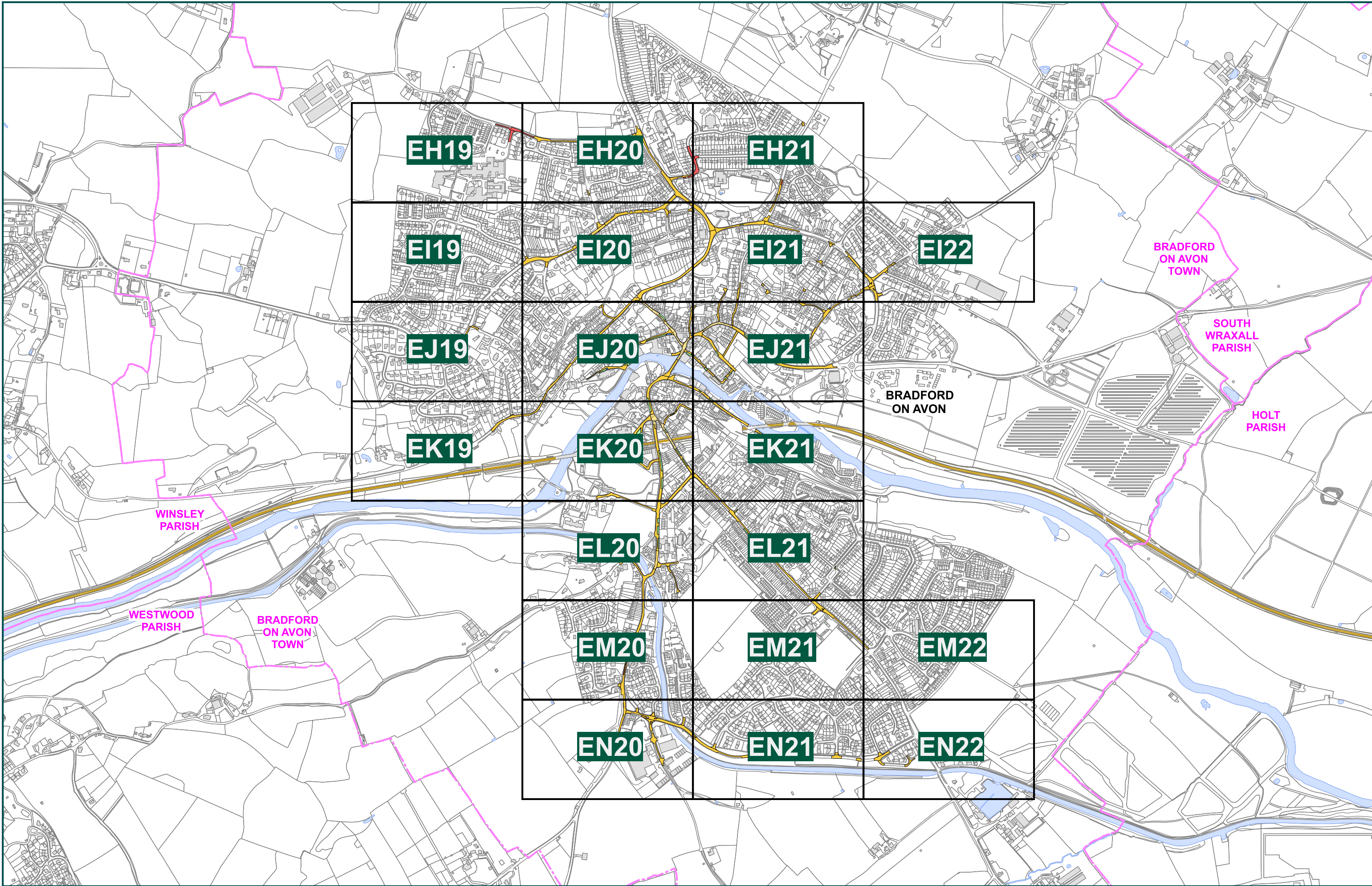
STREET NAME	MAP SCHEDULE		
JONES HILL	EL20		
JUNCTION ROAD	EK20	* EK21	EL20
KENNET GARDENS	EL20		
KINGSFIELD	EI21	EJ21	
KINGSFIELD CLOSE	EI21		
KINGSTON ROAD	EJ21		
MARKET STREET A363	EI20	EJ20	
MASONS LANE A363	EI20	EI21	
MILL LANE	EJ21		
MOULTON DRIVE	EN20	EN21	EN22
MOULTON DRIVE CUL DE SAC	EN20		
MOUNT PLEASANT B3109	EI21		
NEW ROAD B3109	EI21	EI22	
NEWTOWN	EI20	EJ20	
POULTON	EM21		
POUND LANE	EK20	EL20	
PRIORY CLOSE	EI20		
REGENTS PLACE	EL21		
ROWDEN LANE	EN20		
SAINT KATHERINES QUAY	* EL20		
SAINT LAURENCE ROAD	EL21		
SAINT MARGARETS HILL	EK20		
SAINT MARGARETS STREET A363	EJ20	EK20	
SANDY LEAZE	EK19		
SILVER STREET B3107	EJ20	EJ21	
SLADESBROOK B3109	EH21	EI21	
SLADESBROOK CLOSE	EH21		
SOUTHWAY ROAD	EN21		
SPENCERS ORCHARD	EN20		
SPRINGFIELD B3109	EI22		

\* STREET NAME MAY NOT BE VISIBLE ON MAP

STREET NAME	MAP SCHEDULE			
SPRINGFIELD ACCESS ROAD	EI22			
STATION APPROACH	EK20			
TORY	EJ20			
TOWN BRIDGE	EJ20			
TROWBRIDGE ROAD A383	EK21	EL21	EM21	EM22
WHITE HILL	EI21	EJ21		
WHITEHEADS LANE	EI21	EJ21		
WINE STREET	EJ19	EJ20		
WINSLEY ROAD B3108	EH20	EI19	EI20	EJ19
WINSLEY ROAD PRIORY CLOSE	* EI20	* EI21		
WINSLEY ROAD SPUR	EI20	* EI21		
WOOLLEY STREET	EI21	EI22	EJ21	
WOOLLEY TERRACE	EI22			

\* STREET NAME MAY NOT BE VISIBLE ON MAP





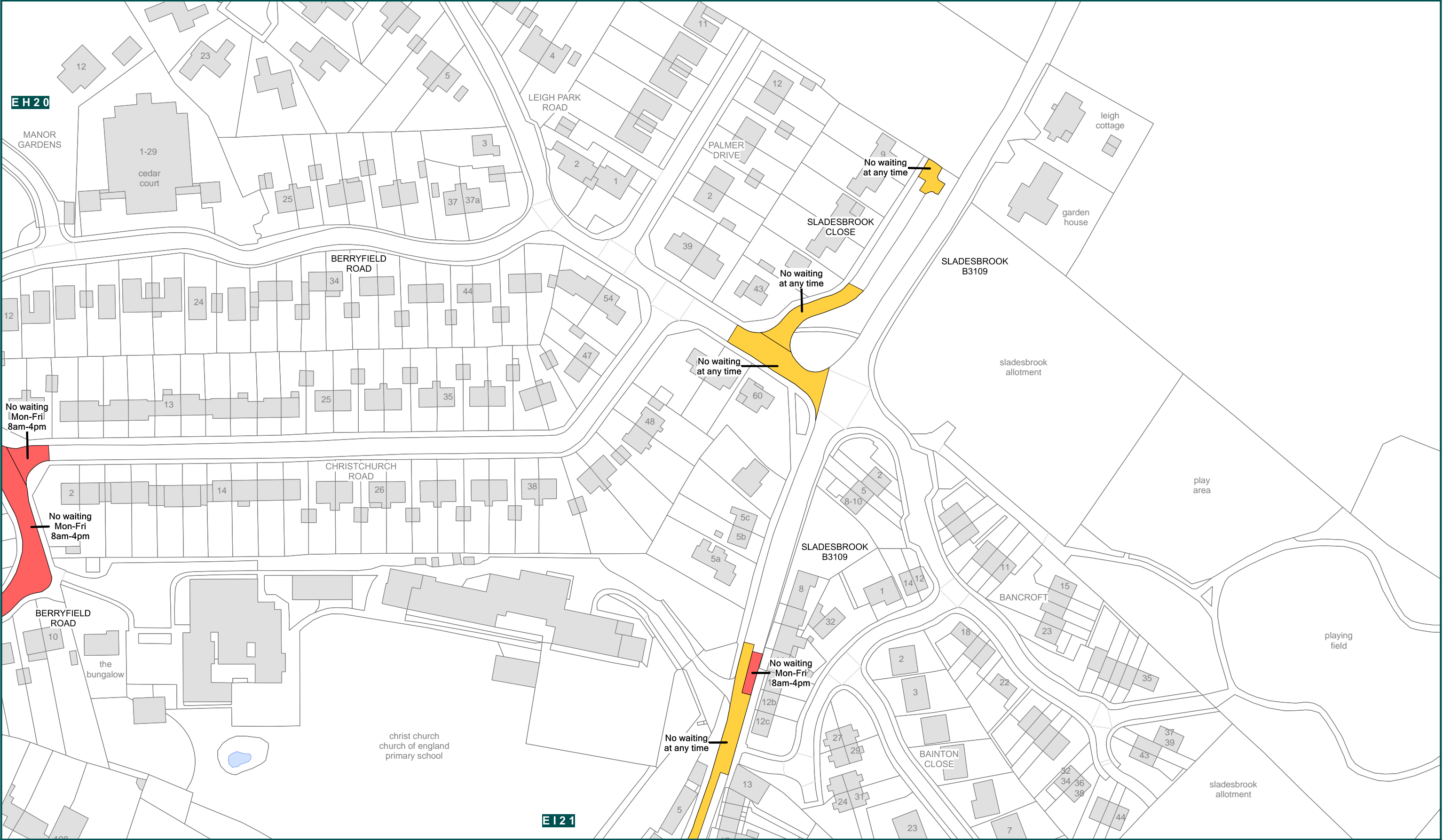




<div><div>Wiltshire Council</div><div>Where everybody matters</div></div>	<div><div>The County of Wiltshire (Bradford on Avon)</div><div>(Prohibition and Restriction of Waiting, Taxi Rank Clearways and On Street Parking) Consolidation Order</div><div>Bradford on Avon</div></div> <div>Crown copyright and database rights 2018 Ordnance Survey 100049050</div>						SCALE	1: 1250 @ A3	
							DATE	21/05/2018	
<div>Wiltshire Council</div> <div>County Hall, Bythesea Road,</div> <div>Trowbridge, Wiltshire.</div> <div>BA14 8JN</div>	<div>KEY</div> <div><div><div>PARKING</div><div>RESIDENT PARKING</div><div>PAY AND DISPLAY</div></div><div><div>DISABLED PARKING</div><div>DOCTOR PARKING</div><div>MOTORCYCLE PARKING</div><div>LOADING</div></div><div><div>NO WAITING</div><div>NO WAITING AND NO LOADING</div><div>NO WAITING AND NO LOADING AT ANY TIME</div><div>MULTIPLE RESTRICTIONS</div></div><div><div>NO WAITING AT ANY TIME</div><div>NO WAITING AT ANY TIME AND NO LOADING</div><div>NO WAITING AT ANY TIME AND NO LOADING AT ANY TIME</div><div>PEDESTRIAN ZONE</div></div><div><div>TAXI CLEARWAY</div><div>CLEARWAY</div><div>ZONE</div><div>ZONE ROAD</div></div><div><div>EXPERIMENTAL RESTRICTIONS</div></div></div>	FILE	BRAD2018CONS						
		<div><div>N</div><div>W</div><div>E</div><div>S</div></div> <div>MAP SCHEDULE</div>	EH19						





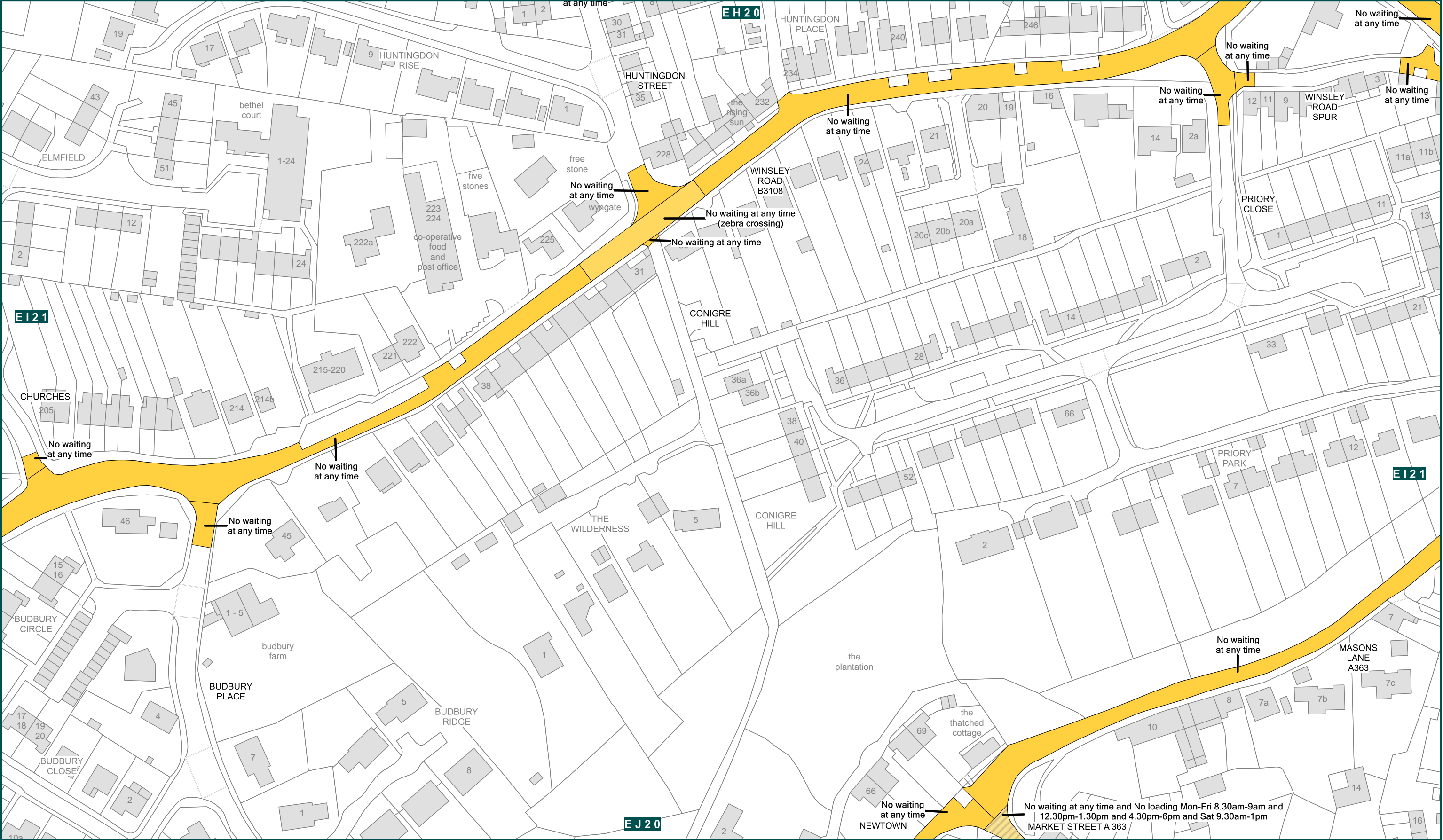


<div><div>Wiltshire Council</div><div>Where everybody matters</div></div>	<div><div>The County of Wiltshire (Bradford on Avon)</div><div>(Prohibition and Restriction of Waiting, Taxi Rank Clearways and On Street Parking) Consolidation Order</div><div>Bradford on Avon</div></div> <div>Crown copyright and database rights 2018 Ordnance Survey 100049050</div>						SCALE	1: 1250 @ A3	
							DATE	21/05/2018	
<div>Wiltshire Council</div> <div>County Hall, Bythesea Road,</div> <div>Trowbridge, Wiltshire.</div> <div>BA14 8JN</div>	<div>KEY</div> <div><div><div>DISABLED PARKING</div><div>NO WAITING</div><div>NO WAITING AT ANY TIME</div><div>TAXI CLEARWAY</div><div>EXPERIMENTAL RESTRICTIONS</div></div><div><div>PARKING</div><div>DOCTOR PARKING</div><div>NO WAITING AND NO LOADING</div><div>CLEARWAY</div></div><div><div>RESIDENT PARKING</div><div>MOTORCYCLE PARKING</div><div>NO WAITING AND NO LOADING AT ANY TIME</div><div>ZONE</div></div><div><div>PAY AND DISPLAY</div><div>LOADING</div><div>MULTIPLE RESTRICTIONS</div><div>PEDESTRIAN ZONE</div><div>ZONE ROAD</div></div></div>						FILE	BRAD2018CONS	
							<div><div>N</div><div>W</div><div>E</div><div>S</div></div>	MAP SCHEDULE	EH21



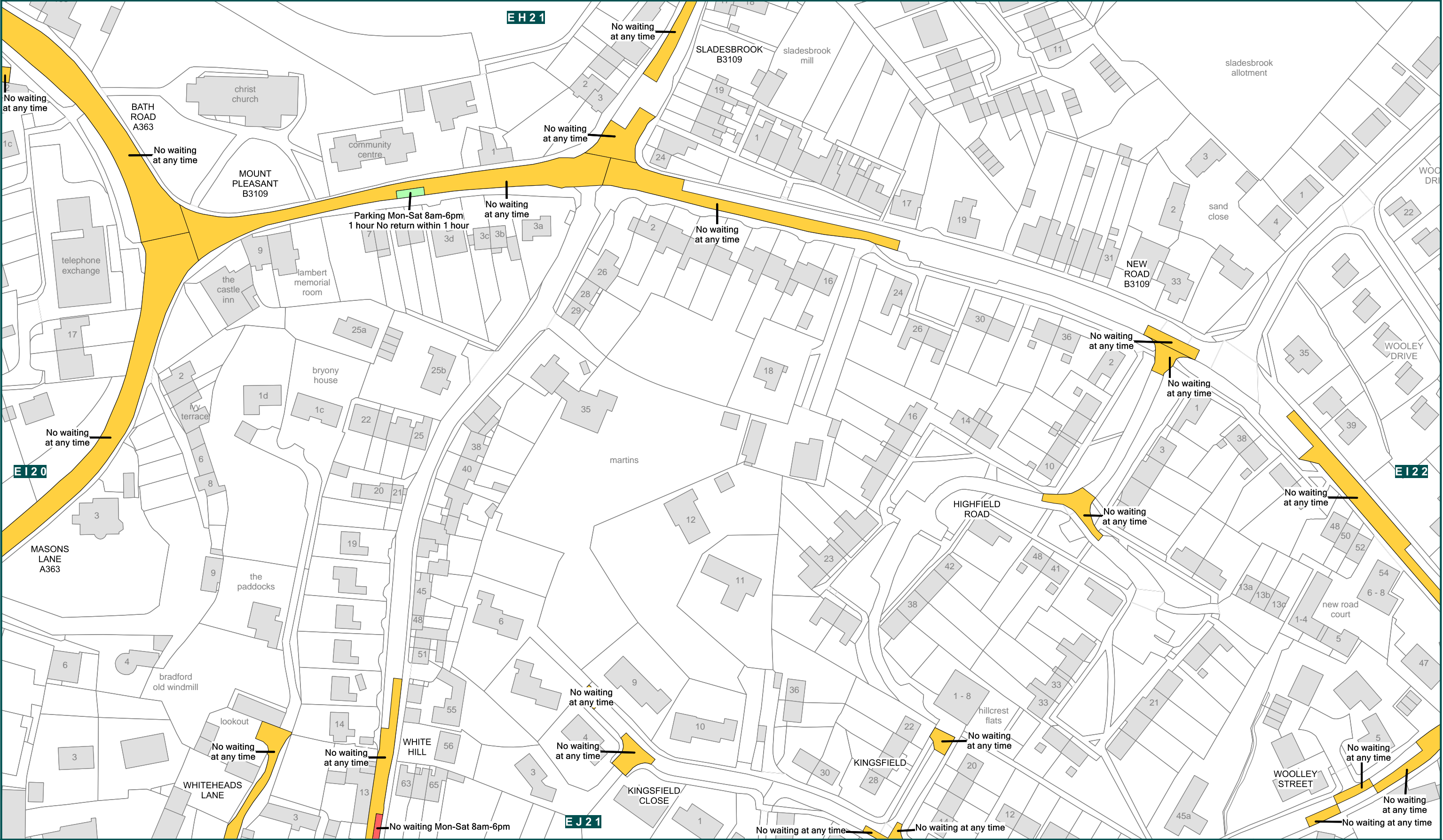
<div><div>Wiltshire Council</div><div>Where everybody matters</div></div> <div>Wiltshire Council County Hall, Bythesea Road, Trowbridge, Wiltshire. BA14 8JN</div>	<div>The County of Wiltshire (Bradford on Avon) (Prohibition and Restriction of Waiting, Taxi Rank Clearways and On Street Parking) Consolidation Order Bradford on Avon</div> <div>Crown copyright and database rights 2018 Ordnance Survey 100049050</div>						SCALE	1: 1250 @ A3	
							DATE	21/05/2018	
	<div>KEY</div> <div><div><div>PARKING</div><div>RESIDENT PARKING</div><div>PAY AND DISPLAY</div></div><div><div>DISABLED PARKING</div><div>DOCTOR PARKING</div><div>MOTORCYCLE PARKING</div><div>LOADING</div></div><div><div>NO WAITING</div><div>NO WAITING AND NO LOADING</div><div>NO WAITING AND NO LOADING AT ANY TIME</div><div>MULTIPLE RESTRICTIONS</div></div><div><div>NO WAITING AT ANY TIME</div><div>NO WAITING AT ANY TIME AND NO LOADING</div><div>NO WAITING AT ANY TIME AND NO LOADING AT ANY TIME</div><div>PEDESTRIAN ZONE</div></div><div><div>TAXI CLEARWAY</div><div>CLEARWAY</div><div>ZONE</div><div>ZONE ROAD</div></div><div><div>EXPERIMENTAL RESTRICTIONS</div></div></div>						FILE	BRAD2018CONS	
						<div><div>N</div><div>W</div><div>E</div><div>S</div></div>	MAP SCHEDULE	EI19	






<div><div>Wiltshire Council</div><div>Where everybody matters</div></div>	<div><div>The County of Wiltshire (Bradford on Avon)</div><div>(Prohibition and Restriction of Waiting, Taxi Rank Clearways and On Street Parking) Consolidation Order</div><div>Bradford on Avon</div></div> <div>Crown copyright and database rights 2018 Ordnance Survey 100049050</div>						SCALE	1: 1250 @ A3	
							DATE	21/05/2018	
<div>Wiltshire Council</div> <div>County Hall, Bythesea Road,</div> <div>Trowbridge, Wiltshire.</div> <div>BA14 8JN</div>	<div>KEY</div> <div><div><div><div></div><div>PARKING</div></div><div><div></div><div>RESIDENT PARKING</div></div><div><div></div><div>PAY AND DISPLAY</div></div><div><div></div><div>DISABLED PARKING</div></div><div><div></div><div>DOCTOR PARKING</div></div><div><div></div><div>MOTORCYCLE PARKING</div></div><div><div></div><div>LOADING</div></div><div><div></div><div>NO WAITING</div></div><div><div></div><div>NO WAITING AND NO LOADING</div></div><div><div></div><div>NO WAITING AND NO LOADING AT ANY TIME</div></div><div><div></div><div>MULTIPLE RESTRICTIONS</div></div><div><div></div><div>NO WAITING AT ANY TIME</div></div><div><div></div><div>NO WAITING AT ANY TIME AND NO LOADING</div></div><div><div></div><div>NO WAITING AT ANY TIME AND NO LOADING AT ANY TIME</div></div><div><div></div><div>PEDESTRIAN ZONE</div></div><div><div></div><div>TAXI CLEARWAY</div></div><div><div></div><div>CLEARWAY</div></div><div><div></div><div>ZONE</div></div><div><div></div><div>ZONE ROAD</div></div><div><div></div><div>EXPERIMENTAL RESTRICTIONS</div></div></div></div>						FILE	BRAD2018CONS	
							<div><div>N</div><div>W</div><div>E</div><div>S</div></div>	MAP SCHEDULE	EI20







Where everybody matters

**The County of Wiltshire (Bradford on Avon)**  
**(Prohibition and Restriction of Waiting, Taxi Rank Clearways and On Street Parking) Consolidation Order**  
**Bradford on Avon**

Crown copyright and database rights 2018 Ordnance Survey 100049050

Wiltshire Council  
County Hall, Bythesea Road,  
Trowbridge, Wiltshire.  
BA14 8JN


**KEY**

PARKING	DISABLED PARKING	NO WAITING	NO WAITING AT ANY TIME	TAXI CLEARWAY	EXPERIMENTAL RESTRICTIONS
RESIDENT PARKING	DOCTOR PARKING	NO WAITING AND NO LOADING	NO WAITING AT ANY TIME AND NO LOADING	CLEARWAY	ZONE
PAY AND DISPLAY	MOTORCYCLE PARKING	NO WAITING AND NO LOADING AT ANY TIME	NO WAITING AT ANY TIME AND NO LOADING AT ANY TIME	ZONE ROAD	
LOADING		MULTIPLE RESTRICTIONS	PEDESTRIAN ZONE		

**SCALE** 1: 1250 @ A3

**DATE** 21/05/2018

**FILE** BRAD2018CONS

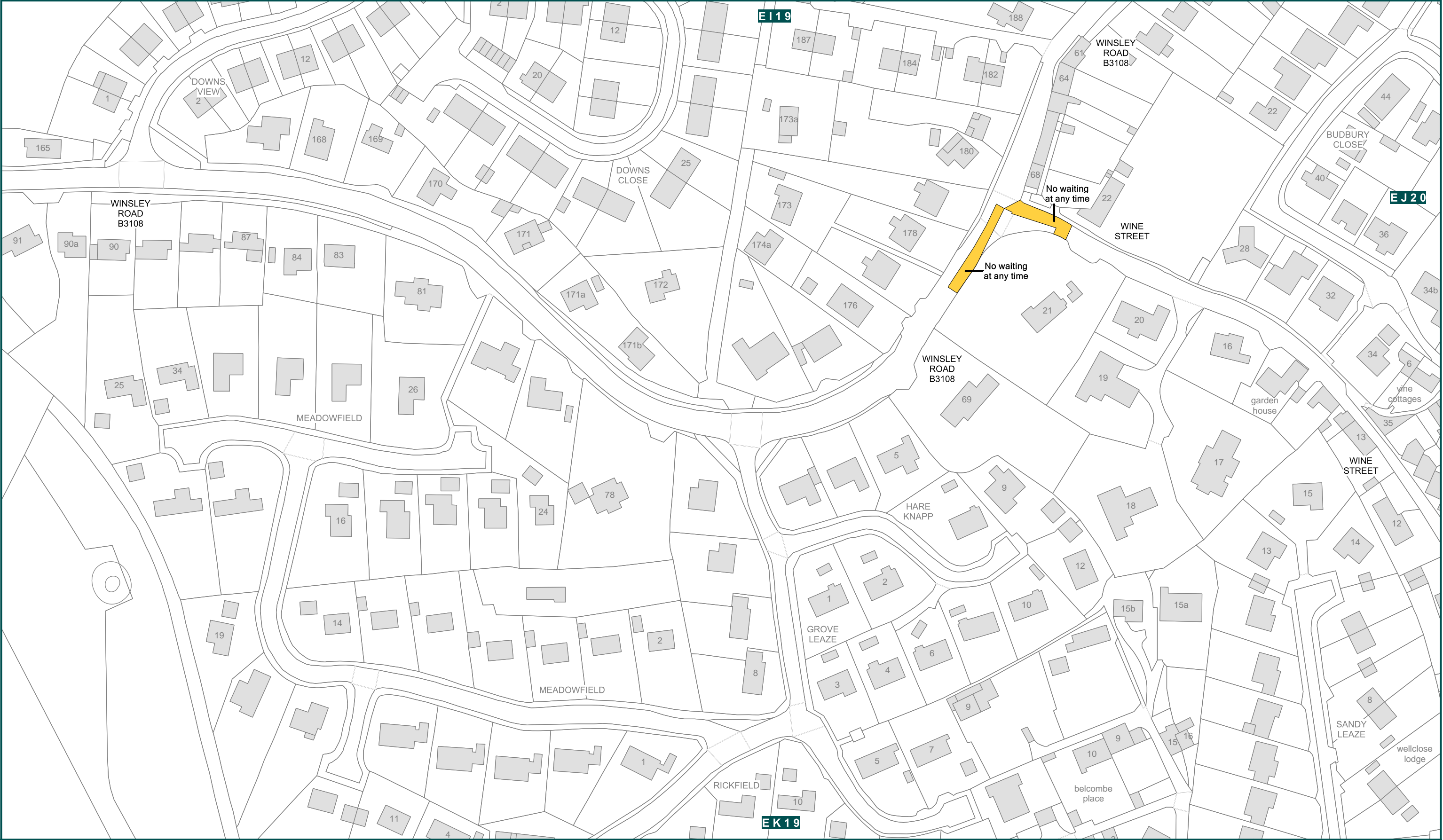



**MAP SCHEDULE** EI21





<div><div>Wiltshire Council</div><div>Where everybody matters</div></div>	<div><div>The County of Wiltshire (Bradford on Avon)</div><div>(Prohibition and Restriction of Waiting, Taxi Rank Clearways and On Street Parking) Consolidation Order</div><div>Bradford on Avon</div></div> <div>Crown copyright and database rights 2018 Ordnance Survey 100049050</div>						SCALE	1: 1250 @ A3	
							DATE	21/05/2018	
<div>Wiltshire Council</div> <div>County Hall, Bythesea Road,</div> <div>Trowbridge, Wiltshire.</div> <div>BA14 8JN</div>	<div>KEY</div> <div><div><div>PARKING</div><div>RESIDENT PARKING</div><div>PAY AND DISPLAY</div></div><div><div>DISABLED PARKING</div><div>DOCTOR PARKING</div><div>MOTORCYCLE PARKING</div><div>LOADING</div></div><div><div>NO WAITING</div><div>NO WAITING AND NO LOADING</div><div>NO WAITING AND NO LOADING AT ANY TIME</div><div>MULTIPLE RESTRICTIONS</div></div><div><div>NO WAITING AT ANY TIME</div><div>NO WAITING AT ANY TIME AND NO LOADING</div><div>NO WAITING AT ANY TIME AND NO LOADING AT ANY TIME</div><div>PEDESTRIAN ZONE</div></div><div><div>TAXI CLEARWAY</div><div>CLEARWAY</div><div>ZONE</div><div>ZONE ROAD</div></div><div><div>EXPERIMENTAL RESTRICTIONS</div></div></div>	FILE	BRAD2018CONS						
		<div><div>N</div><div>W</div><div>E</div><div>S</div></div> <div>MAP SCHEDULE</div> <div>EI22</div>							





Where everybody matters

**The County of Wiltshire (Bradford on Avon)**  
**(Prohibition and Restriction of Waiting, Taxi Rank Clearways and On Street Parking) Consolidation Order**  
**Bradford on Avon**

Crown copyright and database rights 2018 Ordnance Survey 100049050

Wiltshire Council  
County Hall, Bythesea Road,  
Trowbridge, Wiltshire.  
BA14 8JN

**KEY**

PARKING	DISABLED PARKING	NO WAITING	NO WAITING AT ANY TIME	TAXI CLEARWAY	EXPERIMENTAL RESTRICTIONS
RESIDENT PARKING	DOCTOR PARKING	NO WAITING AND NO LOADING	NO WAITING AT ANY TIME AND NO LOADING	CLEARWAY	
PAY AND DISPLAY	MOTORCYCLE PARKING	NO WAITING AND NO LOADING AT ANY TIME	NO WAITING AT ANY TIME AND NO LOADING AT ANY TIME	ZONE	
LOADING	MULTIPLE RESTRICTIONS	PEDESTRIAN ZONE	ZONE ROAD		

**SCALE**


**1: 1250 @ A3**

**DATE**

**21/05/2018**

**FILE**

**BRAD2018CONS**



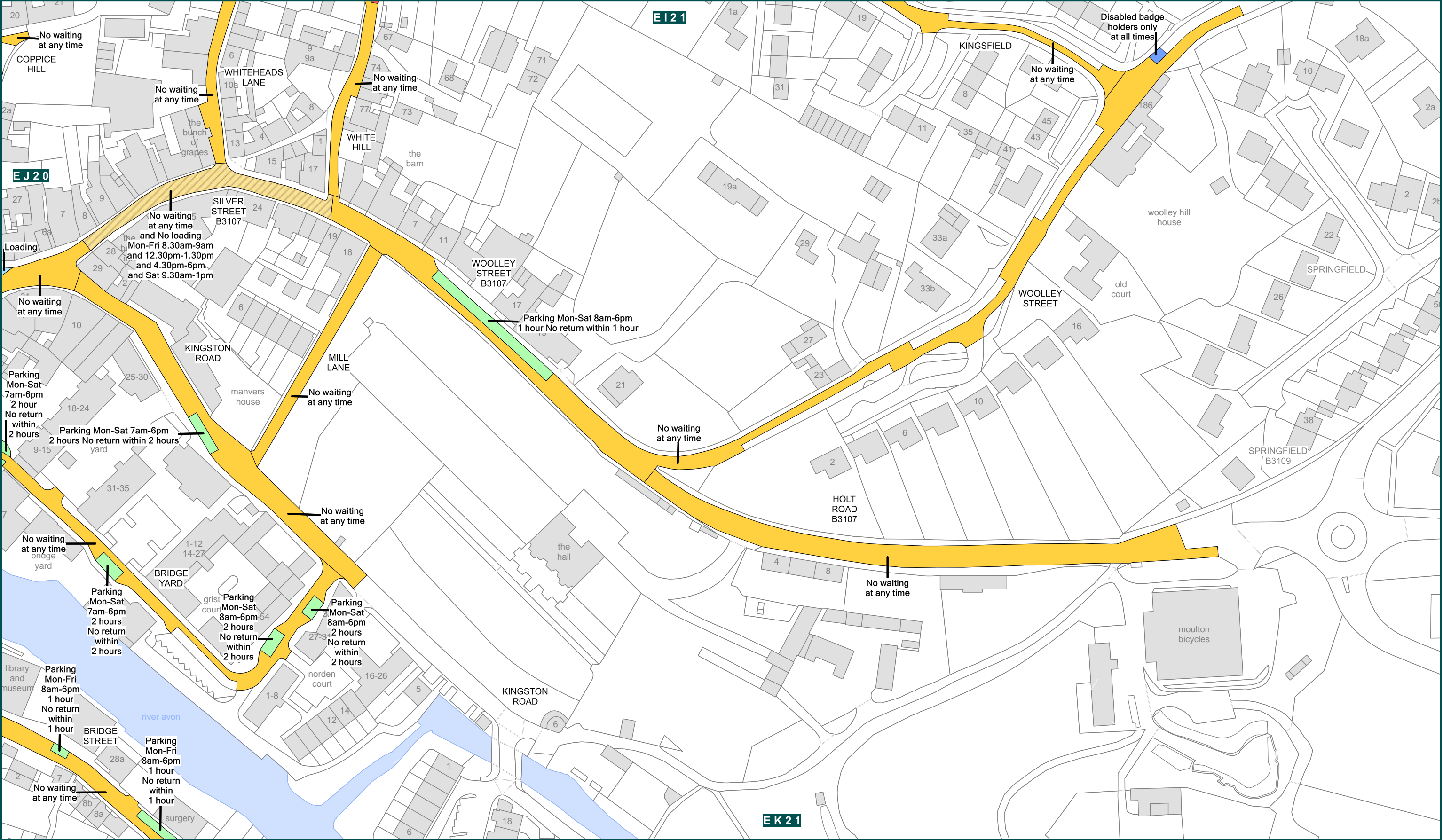
**MAP SCHEDULE**

**EJ19**

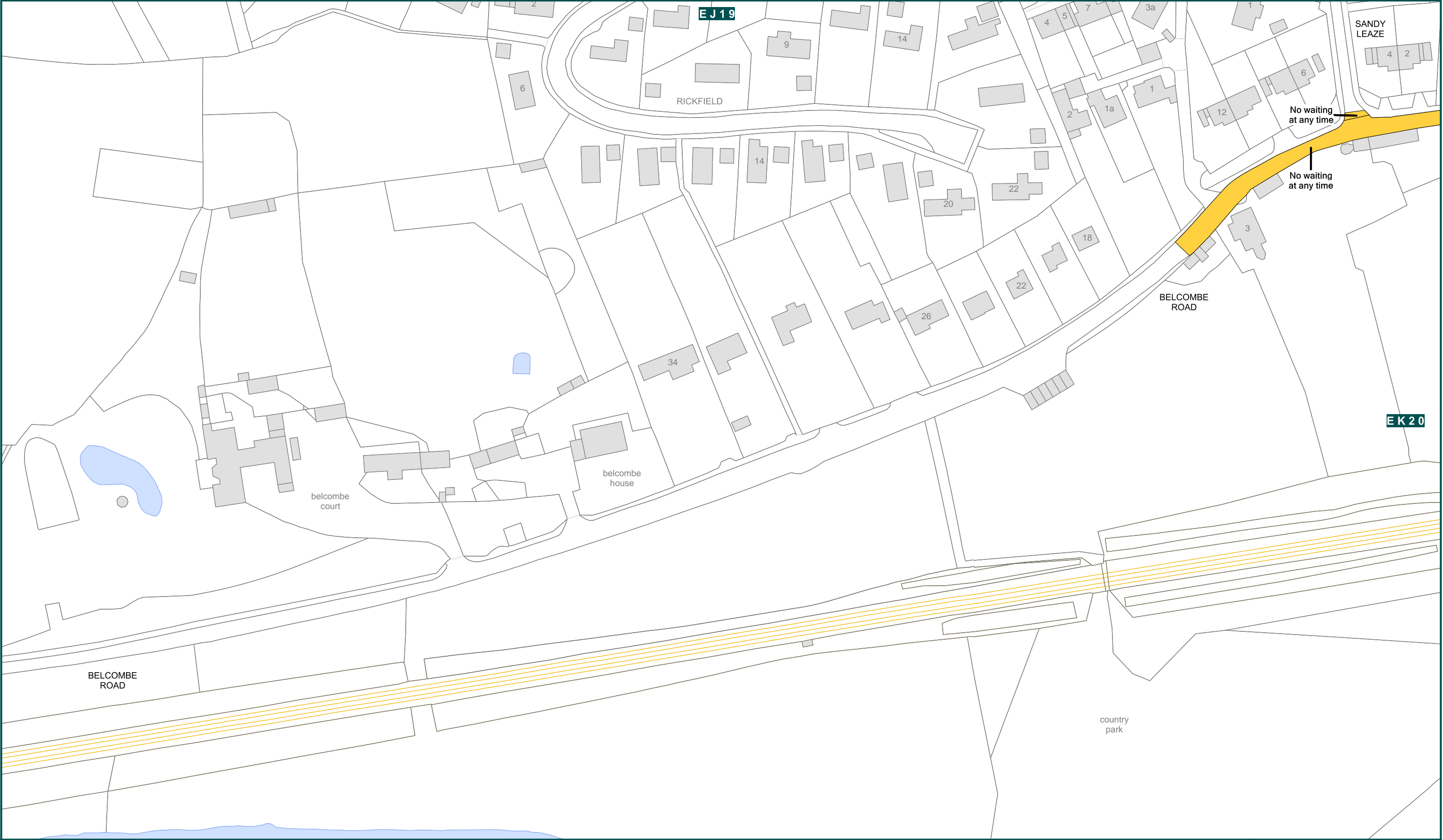






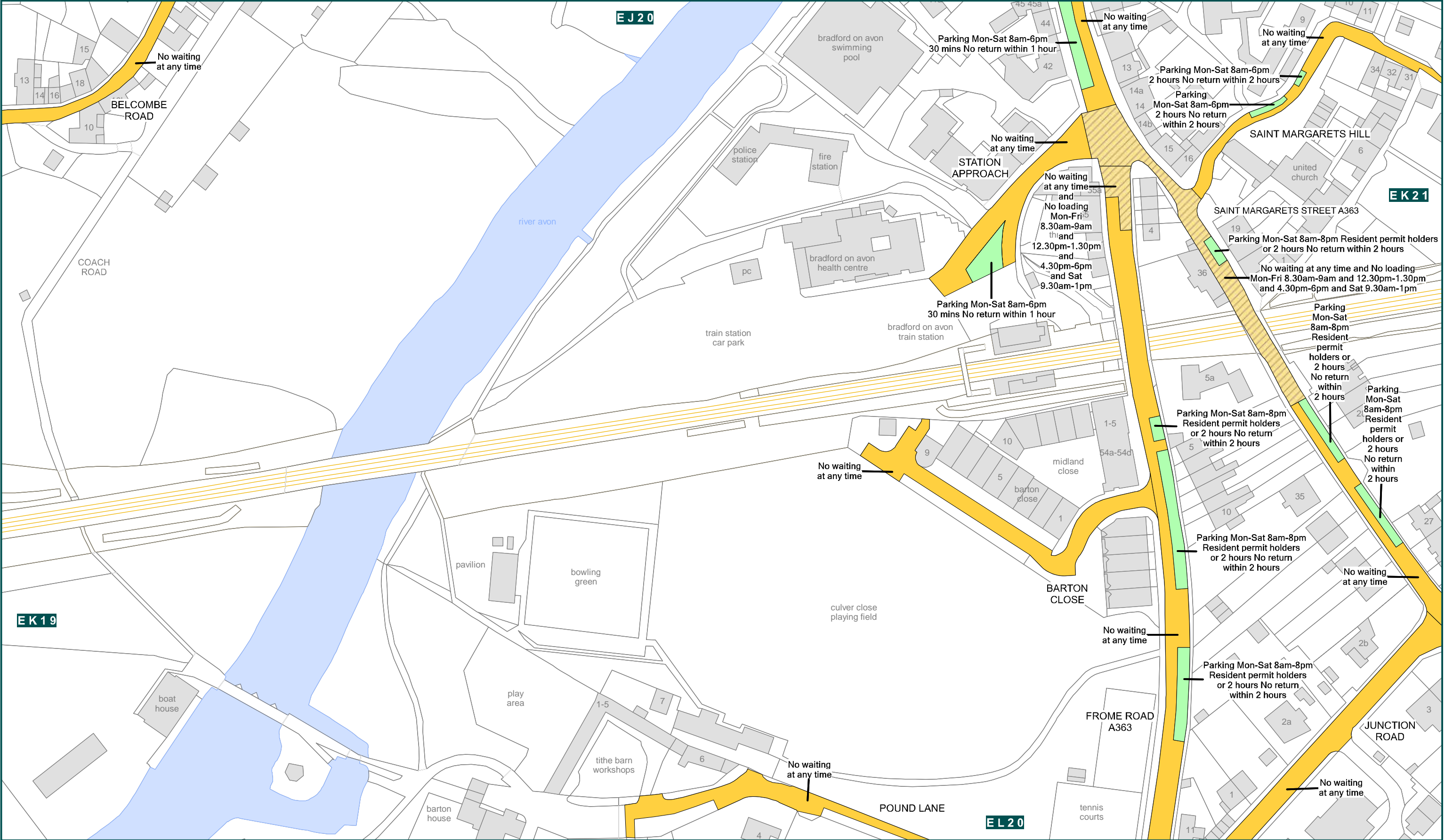


<div><div>Wiltshire Council</div><div>Where everybody matters</div></div>	<div>The County of Wiltshire (Bradford on Avon) (Prohibition and Restriction of Waiting, Taxi Rank Clearways and On Street Parking) Consolidation Order Bradford on Avon</div> <div>Crown copyright and database rights 2018 Ordnance Survey 100049050</div>						SCALE	1: 1250 @ A3	
							DATE	21/05/2018	
<div>Wiltshire Council County Hall, Bythesea Road, Trowbridge, Wiltshire. BA14 8JN</div>	<div>K E Y</div> <div><div><div>PARKING</div><div>RESIDENT PARKING</div><div>PAY AND DISPLAY</div></div><div><div>DISABLED PARKING</div><div>DOCTOR PARKING</div><div>MOTORCYCLE PARKING</div><div>LOADING</div></div><div><div>NO WAITING</div><div>NO WAITING AND NO LOADING</div><div>NO WAITING AND NO LOADING AT ANY TIME</div><div>MULTIPLE RESTRICTIONS</div></div><div><div>NO WAITING AT ANY TIME</div><div>NO WAITING AT ANY TIME AND NO LOADING</div><div>NO WAITING AT ANY TIME AND NO LOADING AT ANY TIME</div><div>PEDESTRIAN ZONE</div></div><div><div>TAXI CLEARWAY</div><div>CLEARWAY</div><div>ZONE</div><div>ZONE ROAD</div></div><div><div>EXPERIMENTAL RESTRICTIONS</div></div></div>						FILE	BRAD2018CONS	
							<div><div>N</div><div>W</div><div>E</div><div>S</div></div> <div>MAP SCHEDULE</div>	EJ21	



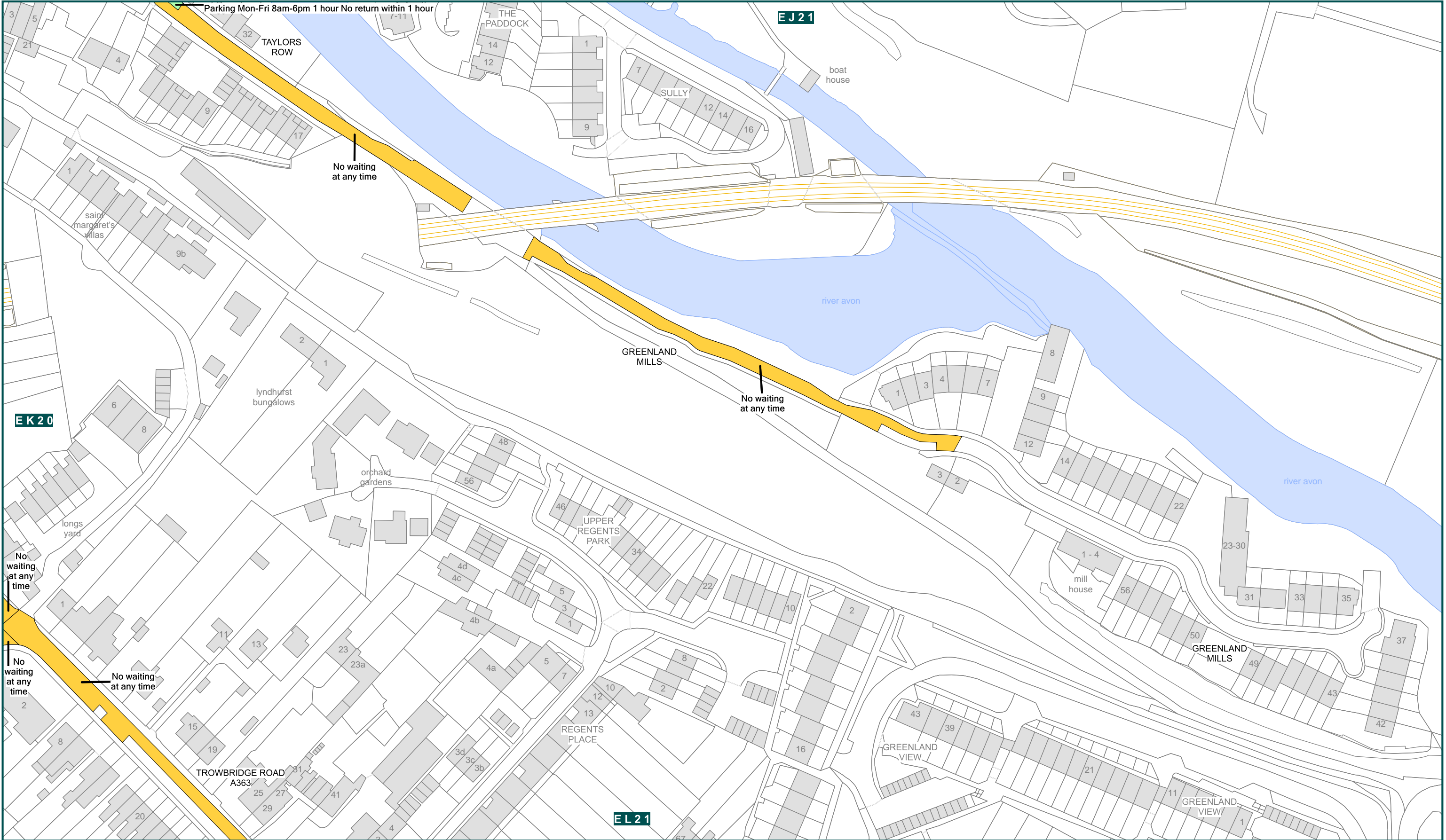
<div><div>Wiltshire Council</div><div>Where everybody matters</div></div> <div>Wiltshire Council County Hall, Bythesea Road, Trowbridge, Wiltshire. BA14 8JN</div>	<div>The County of Wiltshire (Bradford on Avon) (Prohibition and Restriction of Waiting, Taxi Rank Clearways and On Street Parking) Consolidation Order Bradford on Avon</div> <div>Crown copyright and database rights 2018 Ordnance Survey 100049050</div>						SCALE	1: 1250 @ A3	
							DATE	21/05/2018	
	<div>K E Y</div> <div><div><div>PARKING</div><div>RESIDENT PARKING</div><div>PAY AND DISPLAY</div></div><div><div>DISABLED PARKING</div><div>DOCTOR PARKING</div><div>MOTORCYCLE PARKING</div></div><div><div>LOADING</div></div><div><div>NO WAITING</div><div>NO WAITING AND NO LOADING</div><div>NO WAITING AND NO LOADING AT ANY TIME</div><div>MULTIPLE RESTRICTIONS</div></div><div><div>NO WAITING AT ANY TIME</div><div>NO WAITING AT ANY TIME AND NO LOADING</div><div>NO WAITING AT ANY TIME AND NO LOADING AT ANY TIME</div><div>PEDESTRIAN ZONE</div></div><div><div>TAXI CLEARWAY</div><div>CLEARWAY</div><div>ZONE</div><div>ZONE ROAD</div></div><div><div>EXPERIMENTAL RESTRICTIONS</div></div></div>						FILE	BRAD2018CONS	
						<div><div>N</div><div>W</div><div>E</div><div>S</div></div>	MAP SCHEDULE	EK19	



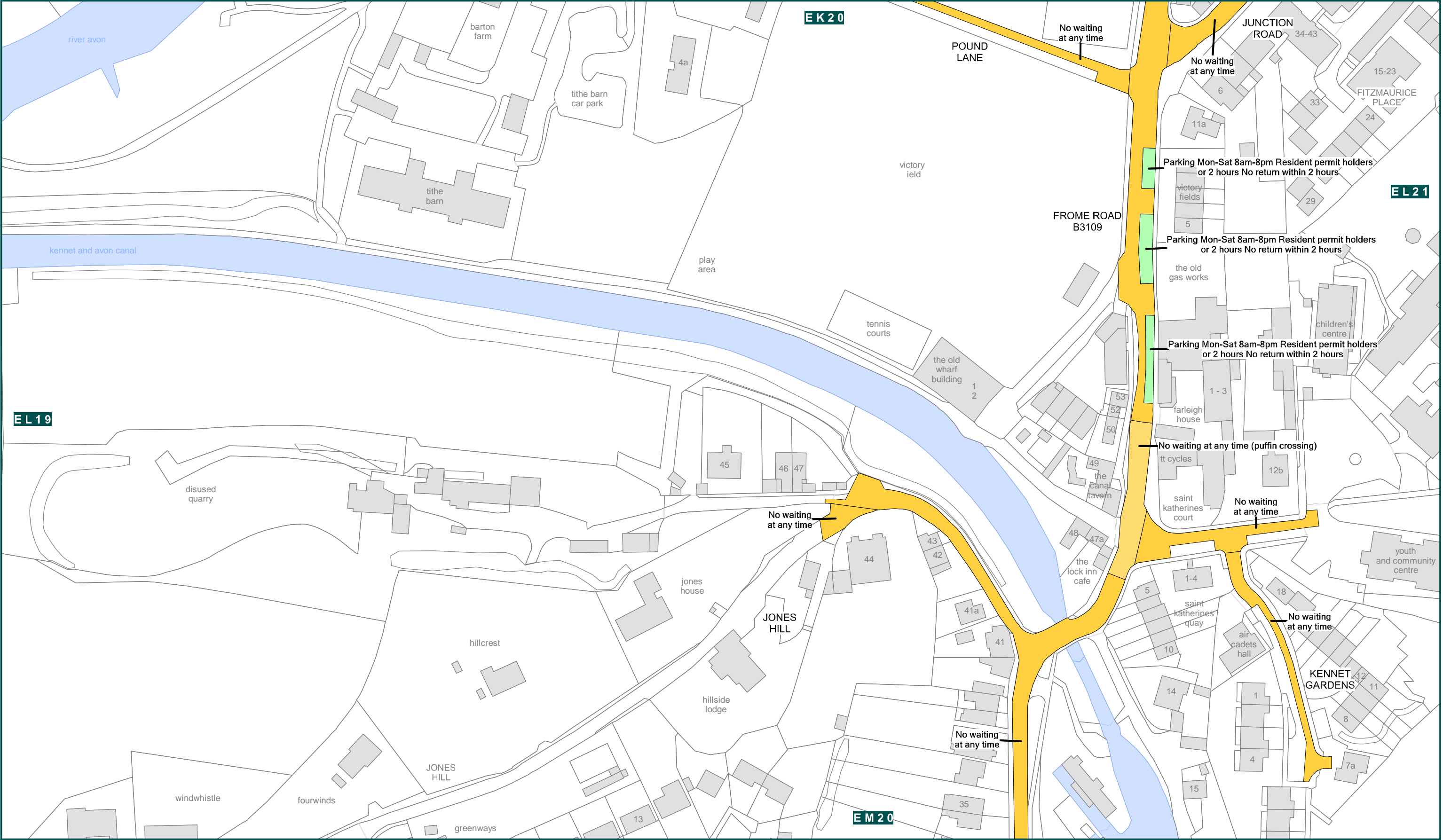


<div><div><div>Wiltshire Council</div><div>Where everybody matters</div></div></div>	<div><div><div>The County of Wiltshire (Bradford on Avon)</div><div>(Prohibition and Restriction of Waiting, Taxi Rank Clearways and On Street Parking) Consolidation Order</div><div>Bradford on Avon</div></div></div> <div>Crown copyright and database rights 2018 Ordnance Survey 100049050</div>						SCALE	1: 1250 @ A3	
							DATE	19/11/2018	
<div><div>Wiltshire Council</div><div>County Hall, Bythesea Road,</div><div>Trowbridge, Wiltshire.</div><div>BA14 8JN</div></div>	<div>KEY</div> <div><div><div><div></div><div>PARKING</div></div><div><div></div><div>RESIDENT PARKING</div></div><div><div></div><div>PAY AND DISPLAY</div></div><div><div></div><div>DISABLED PARKING</div></div><div><div></div><div>DOCTOR PARKING</div></div><div><div></div><div>MOTORCYCLE PARKING</div></div><div><div></div><div>LOADING</div></div><div><div></div><div>NO WAITING</div></div><div><div></div><div>NO WAITING AND NO LOADING</div></div><div><div></div><div>NO WAITING AND NO LOADING AT ANY TIME</div></div><div><div></div><div>MULTIPLE RESTRICTIONS</div></div><div><div></div><div>NO WAITING AT ANY TIME</div></div><div><div></div><div>NO WAITING AT ANY TIME AND NO LOADING</div></div><div><div></div><div>NO WAITING AT ANY TIME AND NO LOADING AT ANY TIME</div></div><div><div></div><div>PEDESTRIAN ZONE</div></div><div><div></div><div>TAXI CLEARWAY</div></div><div><div></div><div>CLEARWAY</div></div><div><div></div><div>ZONE</div></div><div><div></div><div>ZONE ROAD</div></div><div><div></div><div>EXPERIMENTAL RESTRICTIONS</div></div></div></div>	FILE	BRAD2018CONS						
		<div><div><div>N</div><div>W</div><div>E</div><div>S</div></div></div> <div>MAP SCHEDULE</div> <div>EK20</div>							



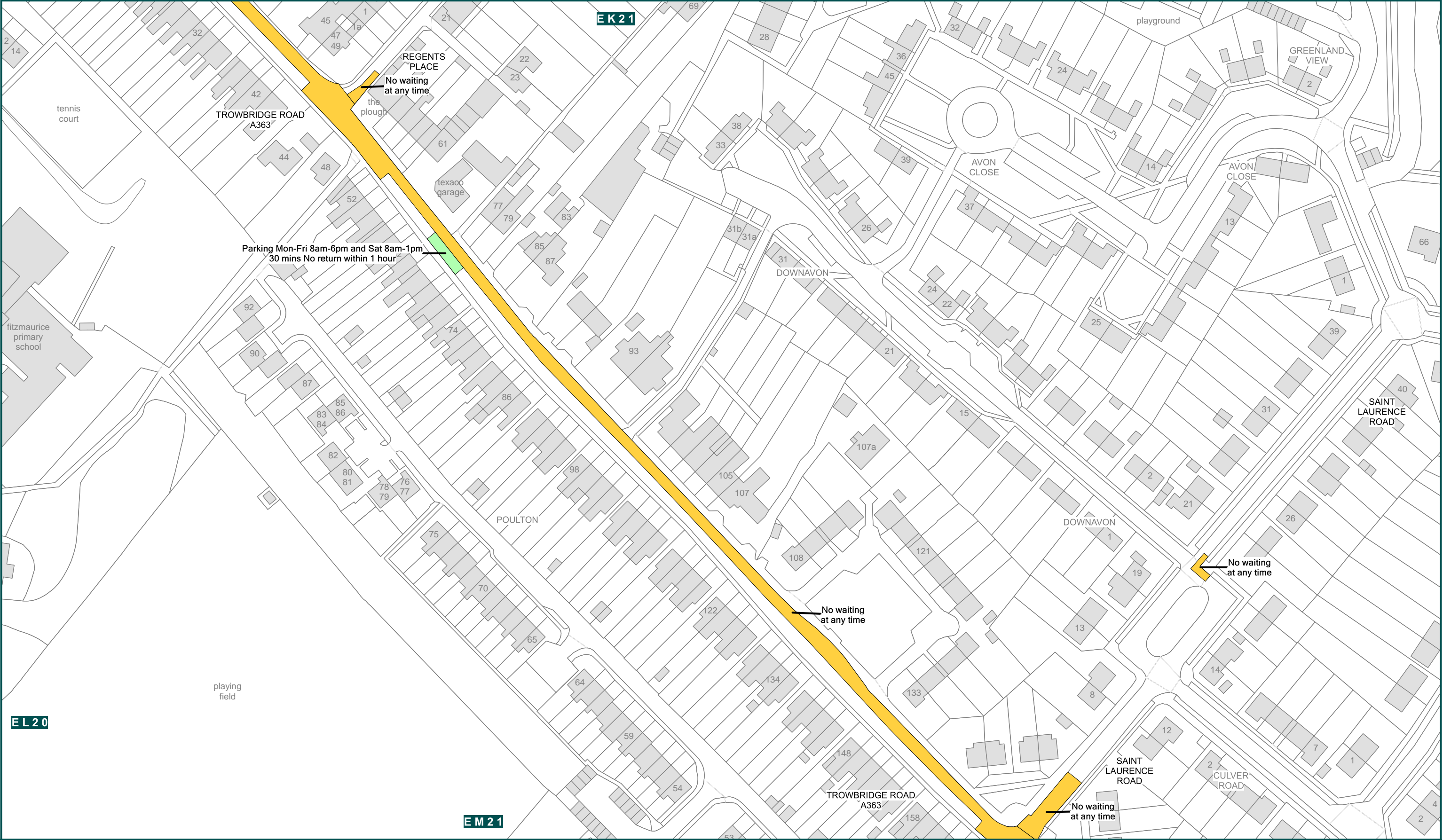


<div><div>Wiltshire Council</div><div>Where everybody matters</div></div>	<div><div>The County of Wiltshire (Bradford on Avon)</div><div>(Prohibition and Restriction of Waiting, Taxi Rank Clearways and On Street Parking) Consolidation Order</div><div>Bradford on Avon</div></div> <div>Crown copyright and database rights 2018 Ordnance Survey 100049050</div>						SCALE	1: 1250 @ A3	
							DATE	21/05/2018	
<div>Wiltshire Council</div> <div>County Hall, Bythesea Road,</div> <div>Trowbridge, Wiltshire.</div> <div>BA14 8JN</div>	<div>KEY</div> <div><div><div>PARKING</div><div>RESIDENT PARKING</div><div>PAY AND DISPLAY</div></div><div><div>DISABLED PARKING</div><div>DOCTOR PARKING</div><div>MOTORCYCLE PARKING</div><div>LOADING</div></div><div><div>NO WAITING</div><div>NO WAITING AND NO LOADING</div><div>NO WAITING AND NO LOADING AT ANY TIME</div><div>MULTIPLE RESTRICTIONS</div></div><div><div>NO WAITING AT ANY TIME</div><div>NO WAITING AT ANY TIME AND NO LOADING</div><div>NO WAITING AT ANY TIME AND NO LOADING AT ANY TIME</div><div>PEDESTRIAN ZONE</div></div><div><div>TAXI CLEARWAY</div><div>CLEARWAY</div><div>ZONE</div><div>ZONE ROAD</div></div><div><div>EXPERIMENTAL RESTRICTIONS</div></div></div>						FILE	BRAD2018CONS	
							<div><div>N</div><div>W</div><div>E</div><div>S</div></div>	MAP SCHEDULE	EK21



<div><div>Wiltshire Council</div><div>Where everybody matters</div></div> <div>Wiltshire Council County Hall, Bythesea Road, Trowbridge, Wiltshire. BA14 8JN</div>	<div>The County of Wiltshire (Bradford on Avon) (Prohibition and Restriction of Waiting, Taxi Rank Clearways and On Street Parking) Consolidation Order Bradford on Avon</div> <div>Crown copyright and database rights 2018 Ordnance Survey 100049050</div>					SCALE	1: 1250 @ A3	
						DATE	19/11/2018	
						FILE	BRAD2018CONS	
		<div><div>KEY</div><div><div><div></div><div>PARKING</div></div><div><div></div><div>RESIDENT PARKING</div></div><div><div></div><div>PAY AND DISPLAY</div></div><div><div></div><div>DISABLED PARKING</div></div><div><div></div><div>DOCTOR PARKING</div></div><div><div></div><div>MOTORCYCLE PARKING</div></div><div><div></div><div>LOADING</div></div><div><div></div><div>NO WAITING</div></div><div><div></div><div>NO WAITING AND NO LOADING</div></div><div><div></div><div>NO WAITING AND NO LOADING AT ANY TIME</div></div><div><div></div><div>MULTIPLE RESTRICTIONS</div></div><div><div></div><div>NO WAITING AT ANY TIME</div></div><div><div></div><div>NO WAITING AT ANY TIME AND NO LOADING</div></div><div><div></div><div>NO WAITING AT ANY TIME AND NO LOADING AT ANY TIME</div></div><div><div></div><div>PEDESTRIAN ZONE</div></div><div><div></div><div>TAXI CLEARWAY</div></div><div><div></div><div>CLEARWAY</div></div><div><div></div><div>ZONE</div></div><div><div></div><div>ZONE ROAD</div></div><div><div></div><div>EXPERIMENTAL RESTRICTIONS</div></div></div></div>					<div><div>N</div><div>W</div><div>E</div><div>S</div></div> <div>MAP SCHEDULE</div> <div>EL20</div>	





<div><div>Wiltshire Council</div><div>Where everybody matters</div></div> <div>Wiltshire Council County Hall, Bythesea Road, Trowbridge, Wiltshire. BA14 8JN</div>	<div>The County of Wiltshire (Bradford on Avon) (Prohibition and Restriction of Waiting, Taxi Rank Clearways and On Street Parking) Consolidation Order Bradford on Avon</div> <div>Crown copyright and database rights 2018 Ordnance Survey 100049050</div>	SCALE1: 1250 @ A3	
		DATE21/05/2018	
		FILEBRAD2018CONS	
<div>Wiltshire Council County Hall, Bythesea Road, Trowbridge, Wiltshire. BA14 8JN</div>	<div>KEY<div><div>PARKING</div><div>RESIDENT PARKING</div><div>PAY AND DISPLAY</div><div>DISABLED PARKING</div><div>DOCTOR PARKING</div><div>MOTORCYCLE PARKING</div><div>LOADING</div><div>NO WAITING</div><div>NO WAITING AND NO LOADING</div><div>NO WAITING AND NO LOADING AT ANY TIME</div><div>MULTIPLE RESTRICTIONS</div><div>NO WAITING AT ANY TIME</div><div>NO WAITING AT ANY TIME AND NO LOADING</div><div>NO WAITING AT ANY TIME AND NO LOADING AT ANY TIME</div><div>PEDESTRIAN ZONE</div><div>TAXI CLEARWAY</div><div>CLEARWAY</div><div>ZONE</div><div>ZONE ROAD</div><div>EXPERIMENTAL RESTRICTIONS</div></div></div>	<div><div><div>N</div><div>W</div><div>E</div><div>S</div></div><div>MAP SCHEDULE</div><div>EL21</div></div>	



**The County of Wiltshire (Bradford on Avon)  
(Prohibition and Restriction of Waiting, Taxi Rank Clearways and On Street Parking) Consolidation Order  
Bradford on Avon**

Crown copyright and database rights 2018 Ordnance Survey 100049050

SCALE 1: 1250 @ A3

DATE	21/05/2018
------	------------

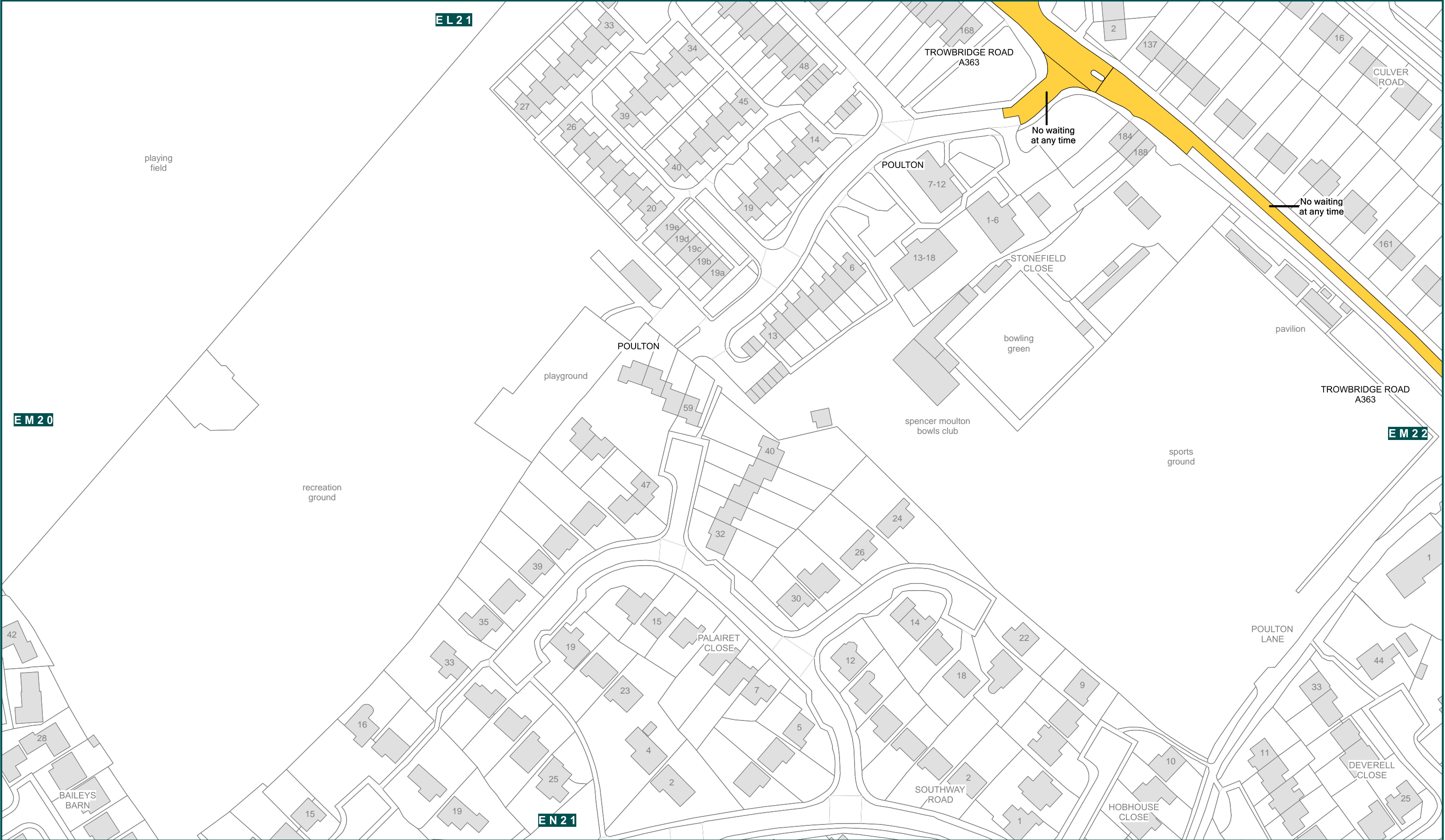
FILE	BRAD2018CONS
------	--------------




Wiltshire Council  
County Hall, Bythesea Road,  
Trowbridge, Wiltshire.  
BA14 8JN

KEY		DISABLED PARKING	NO WAITING	NO WAITING AT ANY TIME	TAXI CLEARWAY	EXPERIMENTAL RESTRICTIONS
PARKING	DOCTOR PARKING	NO WAITING AND NO LOADING	NO WAITING AT ANY TIME AND NO LOADING	CLEARWAY		
RESIDENT PARKING	MOTORCYCLE PARKING	NO WAITING AND NO LOADING AT ANY TIME	NO WAITING AT ANY TIME AND NO LOADING AT ANY TIME		ZONE	
PAY AND DISPLAY	LOADING	MULTIPLE RESTRICTIONS	PEDESTRIAN ZONE		ZONE ROAD	







Where everybody matters

**The County of Wiltshire (Bradford on Avon)**  
**(Prohibition and Restriction of Waiting, Taxi Rank Clearways and On Street Parking) Consolidation Order**  
**Bradford on Avon**

Crown copyright and database rights 2018 Ordnance Survey 100049050

Wiltshire Council  
County Hall, Bythesea Road,  
Trowbridge, Wiltshire.  
BA14 8JN

**K E Y**

PARKING	DISABLED PARKING	NO WAITING	NO WAITING AT ANY TIME	TAXI CLEARWAY	EXPERIMENTAL RESTRICTIONS
RESIDENT PARKING	DOCTOR PARKING	NO WAITING AND NO LOADING	NO WAITING AT ANY TIME AND NO LOADING	CLEARWAY	
PAY AND DISPLAY	MOTORCYCLE PARKING	NO WAITING AND NO LOADING AT ANY TIME	NO WAITING AT ANY TIME AND NO LOADING AT ANY TIME	ZONE	
LOADING	MULTIPLE RESTRICTIONS	PEDESTRIAN ZONE	ZONE ROAD		

**SCALE**


1: 1250 @ A3

**DATE**

21/05/2018

**FILE**

21/05/2018



N  
W  
E  
S

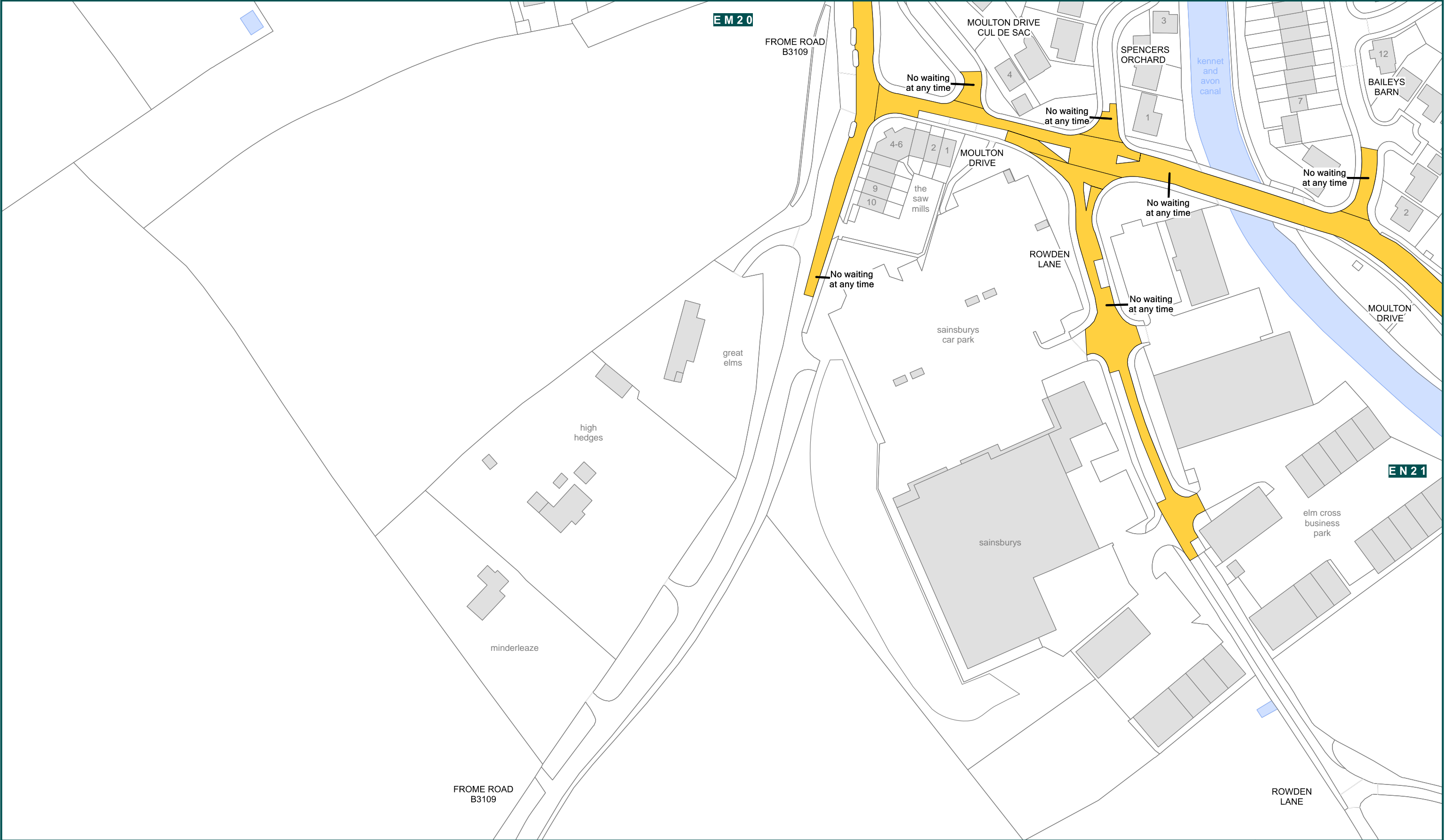
**MAP SCHEDULE**

EM21



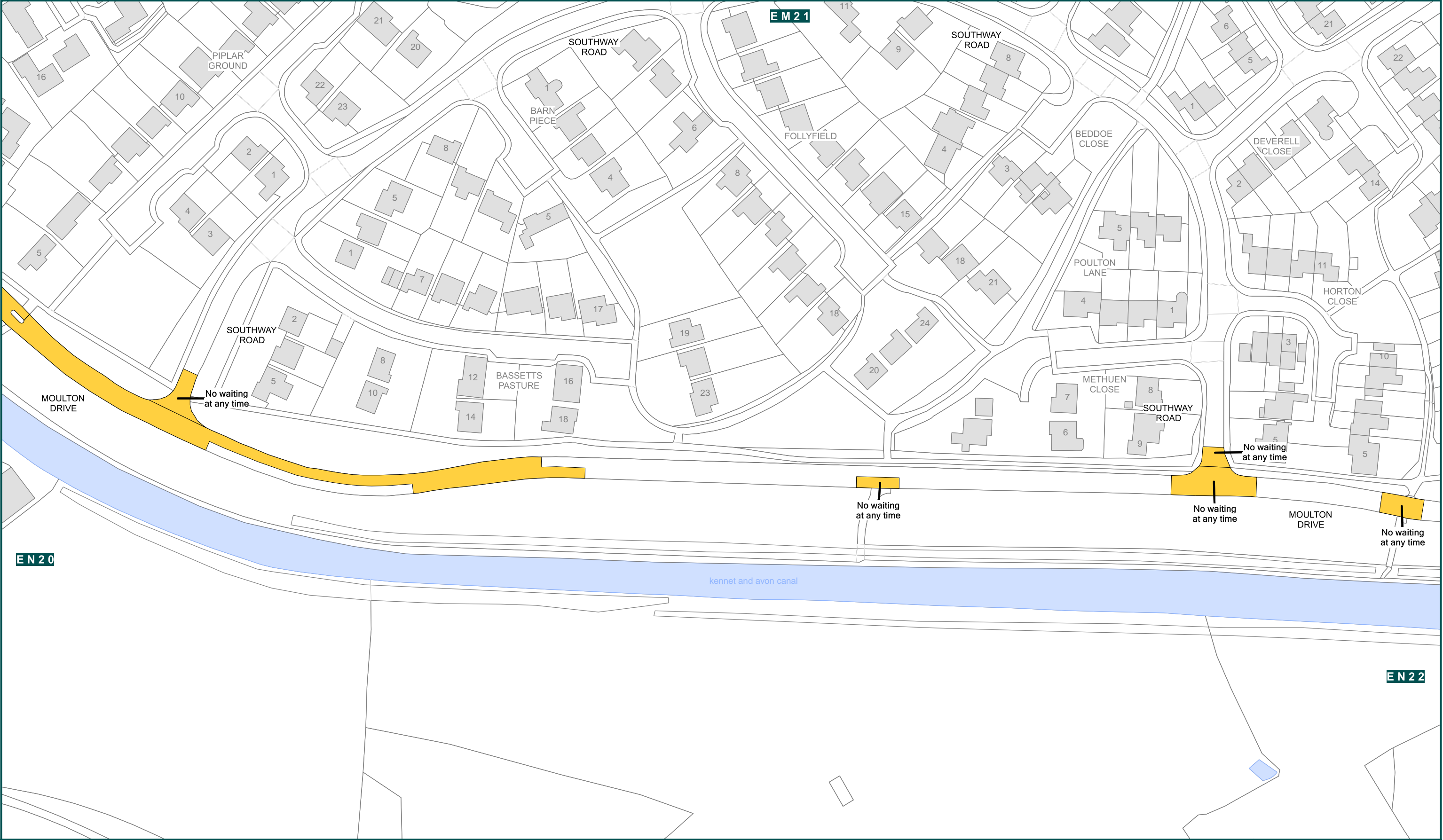
<div><div>Wiltshire Council</div><div>Where everybody matters</div></div>	<div>The County of Wiltshire (Bradford on Avon)</div> <div>(Prohibition and Restriction of Waiting, Taxi Rank Clearways and On Street Parking) Consolidation Order</div> <div>Bradford on Avon</div> <div>Crown copyright and database rights 2018 Ordnance Survey 100049050</div>						SCALE	1: 1250 @ A3	
							DATE	21/05/2018	
<div>Wiltshire Council</div> <div>County Hall, Bythesea Road,</div> <div>Trowbridge, Wiltshire.</div> <div>BA14 8JN</div>	<div>KEY</div> <div><div><div>PARKING</div><div>RESIDENT PARKING</div><div>PAY AND DISPLAY</div></div><div><div>DISABLED PARKING</div><div>DOCTOR PARKING</div><div>MOTORCYCLE PARKING</div><div>LOADING</div></div><div><div>NO WAITING</div><div>NO WAITING AND NO LOADING</div><div>NO WAITING AND NO LOADING AT ANY TIME</div><div>MULTIPLE RESTRICTIONS</div></div><div><div>NO WAITING AT ANY TIME</div><div>NO WAITING AT ANY TIME AND NO LOADING</div><div>NO WAITING AT ANY TIME AND NO LOADING AT ANY TIME</div><div>PEDESTRIAN ZONE</div></div><div><div>TAXI CLEARWAY</div><div>CLEARWAY</div><div>ZONE</div><div>ZONE ROAD</div></div><div><div>EXPERIMENTAL RESTRICTIONS</div></div></div>						FILE	21/05/2018	
							<div><div>N</div><div>W</div><div>E</div><div>S</div></div> <div>MAP SCHEDULE</div> <div>EM22</div>		



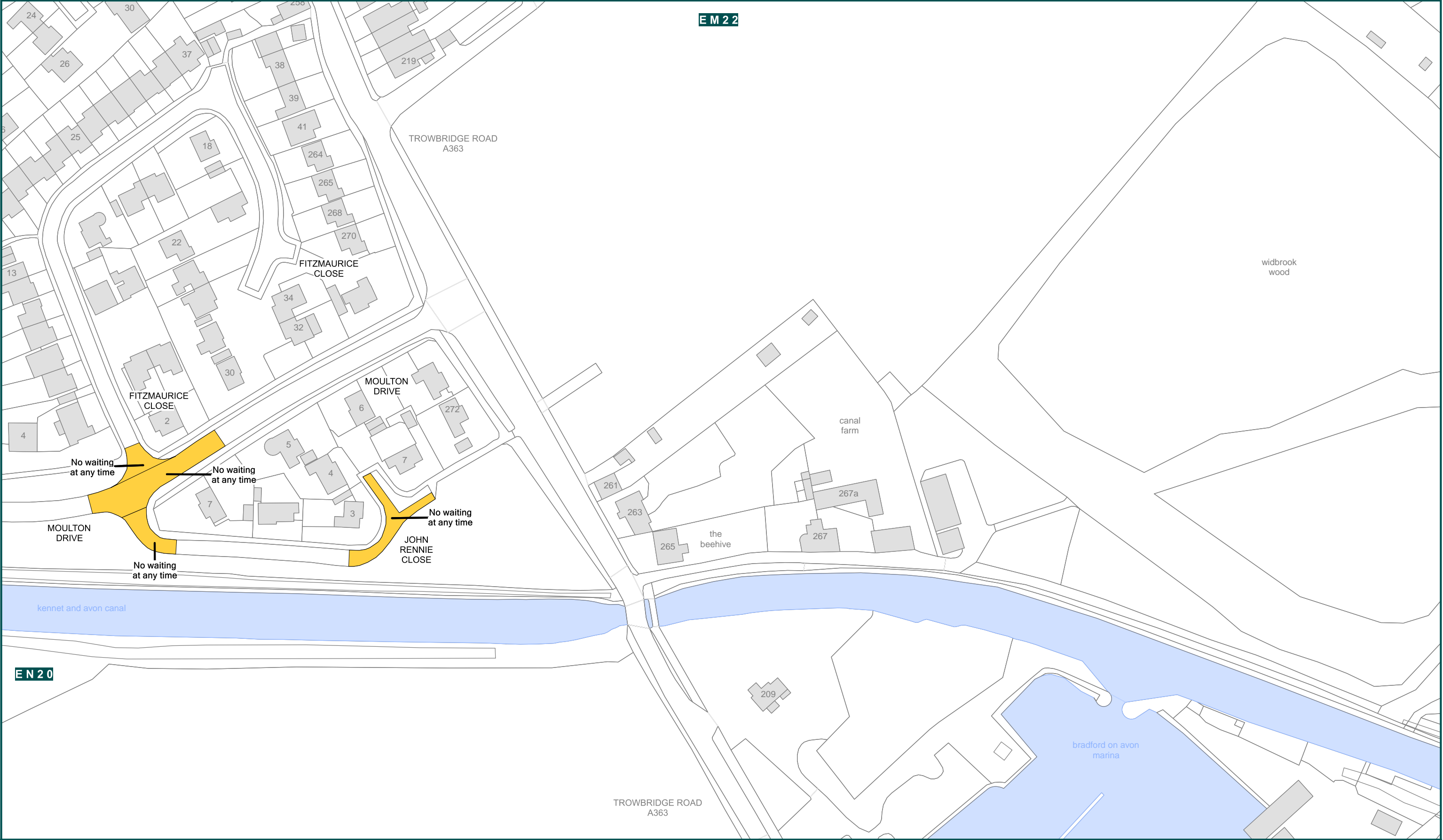


<div><div>Wiltshire Council</div><div>Where everybody matters</div></div>	<div><div>The County of Wiltshire (Bradford on Avon)</div><div>(Prohibition and Restriction of Waiting, Taxi Rank Clearways and On Street Parking) Consolidation Order</div><div>Bradford on Avon</div></div> <div>Crown copyright and database rights 2018 Ordnance Survey 100049050</div>						SCALE	1: 1250 @ A3	
							DATE	21/05/2018	
<div>Wiltshire Council</div> <div>County Hall, Bythesea Road,</div> <div>Trowbridge, Wiltshire.</div> <div>BA14 8JN</div>	<div><div>KEY</div><div><div><div>DISABLED PARKING</div><div>DOCTOR PARKING</div><div>MOTORCYCLE PARKING</div><div>LOADING</div></div><div><div>NO WAITING</div><div>NO WAITING AND NO LOADING</div><div>NO WAITING AND NO LOADING AT ANY TIME</div><div>MULTIPLE RESTRICTIONS</div></div><div><div>NO WAITING AT ANY TIME</div><div>NO WAITING AT ANY TIME AND NO LOADING</div><div>NO WAITING AT ANY TIME AND NO LOADING AT ANY TIME</div><div>PEDESTRIAN ZONE</div></div><div><div>TAXI CLEARWAY</div><div>CLEARWAY</div><div>ZONE</div><div>ZONE ROAD</div></div><div><div>EXPERIMENTAL RESTRICTIONS</div></div></div></div>						FILE	BRAD2018CONS	
							<div><div>N</div><div>W</div><div>E</div><div>S</div></div>	MAP SCHEDULE	EN20





<div><div>Wiltshire Council</div><div>Where everybody matters</div></div>	<div><div>The County of Wiltshire (Bradford on Avon)</div><div>(Prohibition and Restriction of Waiting, Taxi Rank Clearways and On Street Parking) Consolidation Order</div><div>Bradford on Avon</div></div> <div>Crown copyright and database rights 2018 Ordnance Survey 100049050</div>						SCALE	1: 1250 @ A3	
							DATE	21/05/2018	
<div>Wiltshire Council</div> <div>County Hall, Bythesea Road,</div> <div>Trowbridge, Wiltshire.</div> <div>BA14 8JN</div>	<div><div>KEY</div><div><div><div><div></div><div>PARKING</div></div><div><div></div><div>RESIDENT PARKING</div></div><div><div></div><div>PAY AND DISPLAY</div></div><div><div></div><div>DISABLED PARKING</div></div><div><div></div><div>DOCTOR PARKING</div></div><div><div></div><div>MOTORCYCLE PARKING</div></div><div><div></div><div>LOADING</div></div><div><div></div><div>NO WAITING</div></div><div><div></div><div>NO WAITING AND NO LOADING</div></div><div><div></div><div>NO WAITING AND NO LOADING AT ANY TIME</div></div><div><div></div><div>MULTIPLE RESTRICTIONS</div></div><div><div></div><div>NO WAITING AT ANY TIME</div></div><div><div></div><div>NO WAITING AT ANY TIME AND NO LOADING</div></div><div><div></div><div>NO WAITING AT ANY TIME AND NO LOADING AT ANY TIME</div></div><div><div></div><div>PEDESTRIAN ZONE</div></div><div><div></div><div>TAXI CLEARWAY</div></div><div><div></div><div>CLEARWAY</div></div><div><div></div><div>ZONE</div></div><div><div></div><div>ZONE ROAD</div></div><div><div></div><div>EXPERIMENTAL RESTRICTIONS</div></div></div></div></div>						FILE	BRAD2018CONS	
							<div><div>N</div><div>W</div><div>S</div><div>E</div></div> <div>MAP SCHEDULE</div>	EN21	



<div><div>Wiltshire Council</div><div>Where everybody matters</div></div> <div>Wiltshire Council County Hall, Bythesea Road, Trowbridge, Wiltshire. BA14 8JN</div>	<div>The County of Wiltshire (Bradford on Avon) (Prohibition and Restriction of Waiting, Taxi Rank Clearways and On Street Parking) Consolidation Order Bradford on Avon</div> <div>Crown copyright and database rights 2018 Ordnance Survey 100049050</div>						SCALE	1: 1250 @ A3	
							DATE	21/05/2018	
	<div>KEY</div> <div><div><div>PARKING</div><div>RESIDENT PARKING</div><div>PAY AND DISPLAY</div></div><div><div>DISABLED PARKING</div><div>DOCTOR PARKING</div><div>MOTORCYCLE PARKING</div></div><div><div>LOADING</div></div><div><div>NO WAITING</div><div>NO WAITING AND NO LOADING</div><div>NO WAITING AND NO LOADING AT ANY TIME</div><div>MULTIPLE RESTRICTIONS</div></div><div><div>NO WAITING AT ANY TIME</div><div>NO WAITING AT ANY TIME AND NO LOADING</div><div>NO WAITING AT ANY TIME AND NO LOADING AT ANY TIME</div><div>PEDESTRIAN ZONE</div></div><div><div>TAXI CLEARWAY</div><div>CLEARWAY</div><div>ZONE</div><div>ZONE ROAD</div></div><div><div>EXPERIMENTAL RESTRICTIONS</div></div></div>						FILE	BRAD2018CONS	
						<div><div>N</div><div>W</div><div>E</div><div>S</div></div>	MAP SCHEDULE	EN22	

BRADFORD ON AVON - REVISION

ITEM	SCHEDULE NUMBER	OPERATIONAL DATE	OPERATIONAL	ORDER NUMBER	REVOKED DATE	REVOKED	REVOKED BY
Front cover		19/112018	000-bradford-on-avon-cover-2018-11-19				
Area map		19/112018	00-bradford-on-avon-area-2018-11-19				
Articles		21/05/2018	01-bradford-on-avon-articles-2018-05-21	Sealed order: 3139			
Amendment 01		19/112018	02-bradford-on-avon-amendment-01-2018-11-19	Sealed order: 3180			
Penalty Charge Notice 01		16/06/2008	05-bradford-on-avon-penalty-01-2008-06-16	Order: 2485			
Street gazetteer		19/112018	14-bradford-on-avon-gazetteer-2018-11-19				
Overview (21 map schedules)		19/112018	15-bradford-on-avon-overview-2018-11-19				
Map schedule	EH19	21/05/2018	bradford-on-avon-map-schedule-eh19-2018-05-21				
Map schedule	EH20	21/05/2018	bradford-on-avon-map-schedule-eh20-2018-05-21				
Map schedule	EH21	21/05/2018	bradford-on-avon-map-schedule-eh21-2018-05-21				
Map schedule	EI19	21/05/2018	bradford-on-avon-map-schedule-ei19-2018-05-21				
Map schedule	EI20	21/05/2018	bradford-on-avon-map-schedule-ei20-2018-05-21				
Map schedule	EI21	21/05/2018	bradford-on-avon-map-schedule-ei21-2018-05-21				
Map schedule	EI22	21/05/2018	bradford-on-avon-map-schedule-ei22-2018-05-21				
Map schedule	EJ19	21/05/2018	bradford-on-avon-map-schedule-ej19-2018-05-21				
Map schedule	EJ20	21/05/2018	bradford-on-avon-map-schedule-ej20-2017-12-27				
Map schedule	EJ21	21/05/2018	bradford-on-avon-map-schedule-ej21-2018-05-21				
Map schedule	EK19	21/05/2018	bradford-on-avon-map-schedule-ek19-2018-05-21				
Map schedule	EK20	19/11/2018	bradford-on-avon-map-schedule-ek20-2018-11-19		21/05/2018	bradford-on-avon-map-schedule-ek20-2018-05-21	Sealed order: 3180
Map schedule	EK21	21/05/2018	bradford-on-avon-map-schedule-ek21-2018-05-21				
Map schedule	EL20	19/11/2018	bradford-on-avon-map-schedule-el20-2018-11-19		21/05/2018	bradford-on-avon-map-schedule-el20-2018-05-21	Sealed order: 3180
Map schedule	EL21	21/05/2018	bradford-on-avon-map-schedule-el21-2018-05-21				
Map schedule	EM20	21/05/2018	bradford-on-avon-map-schedule-em20-2018-05-21				
Map schedule	EM21	21/05/2018	bradford-on-avon-map-schedule-em21-2018-05-21				
Map schedule	EM22	21/05/2018	bradford-on-avon-map-schedule-em22-2018-05-21				
Map schedule	EN20	21/05/2018	bradford-on-avon-map-schedule-en20-2018-05-21				
Map schedule	EN21	21/05/2018	bradford-on-avon-map-schedule-en21-2018-05-21				
Map schedule	EN22	21/05/2018	bradford-on-avon-map-schedule-en22-2018-05-21				