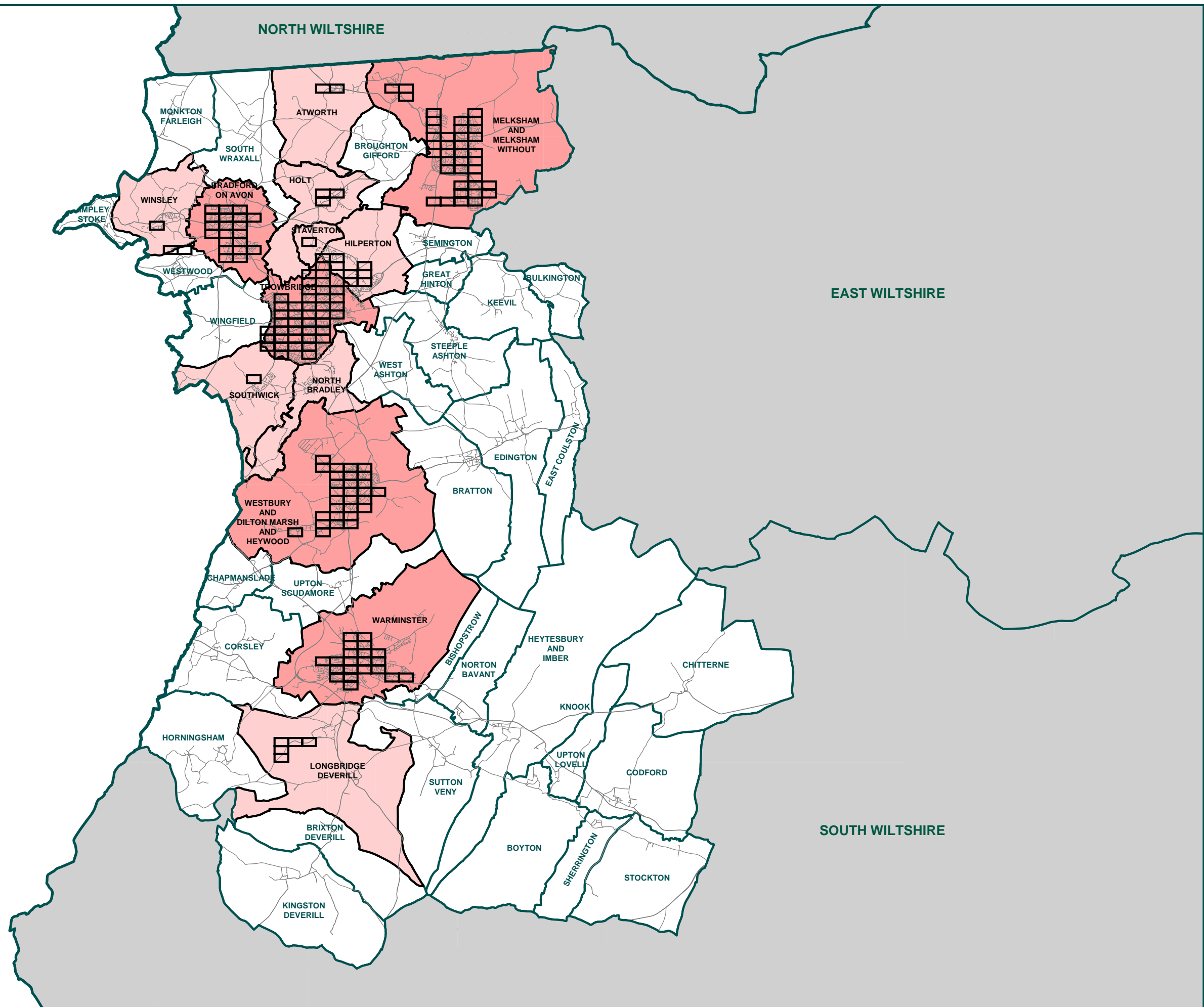


**Map Based Traffic Regulation Order  
(MBTRO)**

**The County of Wiltshire  
(Westbury, Heywood and Dilton Marsh)  
(Prohibition and Restriction of Waiting, Taxi Rank Clearways and On Street Parking)  
Consolidation Order  
2012**

**MBTRO filename: WEST2012CONS**



**KEY**

- TOWN CONSOLIDATION ORDER AREAS
- PARISH CONSOLIDATION ORDER AREA
- PARISH AREAS WITH NO MAP SCHEDULES
- MAP SCHEDULE AREA

SCALE **1:140000 @ A3**

DATE **06/06/2016**



**WILTSHIRE COUNCIL**

**THE COUNTY OF WILTSHIRE (WESTBURY, HEYWOOD AND DILTON MARSH)**  
**(PROHIBITION AND RESTRICTION OF WAITING, TAXI RANK CLEARWAYS**  
**AND ON STREET PARKING) CONSOLIDATION ORDER 2012**  
**(AMENDMENT NO.1) ORDER 2013**

The Council of the County of Wiltshire in exercise of its powers under Sections 1, 2, 4, 32, 35, 53 and of the Road Traffic Regulation Act 1984 (hereinafter referred to as "the Act of 1984") as amended and the Traffic Management Act 2004 (hereinafter referred to as "the Act of 2004") as amended and of all other enabling powers and after consultation with the Chief Officer of Police in accordance with Part III of Schedule 9 to the Act of 1984 hereby makes the following Order.

1. The County of Wiltshire (Westbury, Heywood and Dilton Marsh) (Prohibition and Restriction of Waiting, Taxi Rank Clearways and On Street Parking) Consolidation Order 2012 shall be amended by the insertion of the Map Schedule specified in the Schedule to this Order.

2. The effect of the Order will be as follows:

a) To introduce No waiting at any time on the following lengths of roads:

**Bashkir Road** – both sides – from its junction with Exmoor Road for a distance of approximately 10 metres in a north easterly direction

**Dartmoor Road** – both sides – from its junction with Sandalwood Road for a distance of approximately 13 metres in a southerly direction

**Exmoor Road** – north east side – from its roundabout junction with Sandalwood Road for a distance of approximately 45 metres in a south easterly direction

**Exmoor Road** – south west side – from its roundabout junction with Sandalwood Road for a distance of approximately 16 metres in a south easterly direction

**Sandalwood Road** – north west side – from a point approximately 36 metres north east of the centre of its roundabout junction with Exmoor Road for a distance of approximately 60 metres in a south westerly direction

**Sandalwood Road** – south west side – from the centre of its roundabout junction with Exmoor Road for a distance of approximately 20 metres in a south westerly direction

**Sandalwood Road** – north east side – from the centre of its roundabout junction with Exmoor Road for a distance of approximately 35 metres in a north easterly direction

**Sandalwood Road** – both sides – from its junction with Dartmoor Road for a distance of approximately 10 metres in an easterly direction

**Sandalwood Road** – both sides – from its junction with Dartmoor Road for a distance of approximately 13 metres in a northerly direction

- b) To introduce No waiting Monday to Friday 8.30am – 9.30am and 2.30pm to 3.30pm on the following lengths of roads:

**Sandalwood Road** – both sides – from a point approximately 14 metres north of its junction with Sandalwood Road School Access for a distance of approximately 28 metres in a southerly direction

**Sandalwood Road School Access** – both sides – from its junction with Sandalwood Road for a distance of approximately 10 metres in a westerly direction

These restrictions will replace any existing restrictions currently in force in the town of **Westbury**.

3. This Order shall come into operation on 27<sup>th</sup> September 2013 and may be cited as The County of Wiltshire (Westbury, Heywood and Dilton Marsh) (Prohibition and Restriction of Waiting, Taxi Rank Clearways and On Street Parking) Consolidation Order 2012 (Amendment No.1) Order 2013.

### **SCHEDULE**

#### **Map Schedule to be inserted**

Map Schedule	Date
FT27	27/09/2013

THE COMMON SEAL of  
WILTSHIRE COUNCIL  
was hereunto affixed this  
10<sup>th</sup> day of September 2013  
in the presence of: -

Wiltshire Council seal: 78185

**WILTSHIRE COUNCIL****THE COUNTY OF WILTSHIRE (WESTBURY, HEYWOOD AND DILTON MARSH)  
(PROHIBITION AND RESTRICTION OF WAITING, TAXI RANK CLEARWAYS  
AND ON STREET PARKING) CONSOLIDATION ORDER 2012 (AMENDMENT  
NO.2) ORDER 2015**

The Council of the County of Wiltshire in exercise of its powers under Sections 1, 2, 4, 32, 35, 53 and Part IV of Schedule 9 of the Road Traffic Regulation Act 1984 (hereinafter referred to as "the Act of 1984") as amended and the Traffic Management Act 2004 (hereinafter referred to as "the Act of 2004") as amended and of all other enabling powers and after consultation with the Chief Officer of Police in accordance with Part III of Schedule 9 to the Act of 1984 hereby makes the following Order.

1. The County of Wiltshire (Westbury, Heywood and Dilton Marsh) (Prohibition and Restriction of Waiting, Taxi Rank Clearways and On Street Parking) Consolidation Order 2012 shall be amended by the insertion of the Map Schedule specified in the Schedule to this Order.
2. The effect of the Order will be to introduce No Stopping Monday to Friday 8am – 4pm on the following length of road:

**B3099 High Street** – both sides - from a point 18 metres west of its junction with School Lane to a point 7 metres east of that junction.

These restrictions will replace any existing restrictions currently in force in the parish of **Dilton Marsh**.

3. This Order shall come into operation on 26<sup>th</sup> January 2015 and may be cited as The County of Wiltshire (Westbury, Heywood and Dilton Marsh) (Prohibition and Restriction of Waiting, Taxi Rank Clearways and On Street Parking) Consolidation Order 2012 (Amendment No.2) Order 2015.

**SCHEDULE****Map Schedule to be inserted**

Map Schedule	Date
FV25	26/01/2015

THE COMMON SEAL of  
WILTSHIRE COUNCIL  
was hereunto affixed this  
13<sup>th</sup> day of January 2015  
in the presence of: -

Wiltshire Council seal: 80801

**WILTSHIRE COUNCIL****THE COUNTY OF WILTSHIRE (WESTBURY, HEYWOOD AND DILTON MARSH)  
(PROHIBITION AND RESTRICTION OF WAITING, TAXI RANK CLEARWAYS  
AND ON STREET PARKING) CONSOLIDATION ORDER 2012 (AMENDMENT  
NO.3) ORDER 2015**

The Council of the County of Wiltshire in exercise of its powers under Sections 1, 2, 4, 32, 35, 53 and Part IV of Schedule 9 of the Road Traffic Regulation Act 1984 (hereinafter referred to as "the Act of 1984") as amended and the Traffic Management Act 2004 (hereinafter referred to as "the Act of 2004") as amended and of all other enabling powers and after consultation with the Chief Officer of Police in accordance with Part III of Schedule 9 to the Act of 1984 hereby makes the following Order.

1. The County of Wiltshire (Westbury, Heywood and Dilton Marsh) (Prohibition and Restriction of Waiting, Taxi Rank Clearways and On Street Parking) Consolidation Order 2012 shall be amended by the revocation of the Map Schedules specified in the First Schedule to this Order and the insertion of the Map Schedules specified in the Second Schedule to this Order.
2. The effect of the Order will be as follows:
  - a) To introduce **No Waiting at any time** on the following lengths of roads:
    - Eden Vale Road** – both sides – from a point at the boundary between property Nos. 138 and 140 Eden Vale Road in a north westerly direction to a point 12 metres north of its junction with Penleigh Road
    - High Street** – south side – for a distance of 3 metres outside property No.29 High Street
    - High Street** – north east side – for a distance of 6 metres outside property No.29 High Street
    - High Street** – north east side – at its junction with High Street Pedestrian Area for a distance of 4 metres
    - Orchard Road** – south west side - from a point approximately 6 metres south east of the boundary between property Nos. 17 and 15 Orchard Road for a distance of 10 metres in a south easterly direction
    - Orchard Road** – south west side – from a point approximately 1 metre south east of the boundary between property Nos. 9 and 11 for a distance of 6 metres in a south easterly direction
    - Penleigh Road** – both sides – from its junction with Eden Vale Road to a point at the western boundary of property No.5 Penleigh Road
  - b) To remove **Disabled Badge Holders Only at any time Monday to Saturday 8am – 8pm 2 hours No return within 2 hours** and replace with **Disabled Badge Holders Only at all time Monday to Saturday 8am – 8pm 3 hours No return within 2 hours** on the three existing disabled bays in the **Market Place**.

These restrictions will replace any existing restrictions currently in force in the town of Westbury.

3. This Order shall come into operation on 30<sup>th</sup> November 2015 and may be cited as The County of Wiltshire (Westbury, Heywood and Dilton Marsh) (Prohibition and Restriction of Waiting, Taxi Rank Clearways and On Street Parking) Consolidation Order 2012 (Amendment No.3) Order 2015.

**FIRST SCHEDULE****Map Schedules to be revoked**

Map Schedule	Date
FQ29	31/08/2015
FR30	31/08/2012
FP30	31/08/2012
FR28	31/08/2012

**SECOND SCHEDULE****Map Schedules to be inserted**

Map Schedule	Date
FQ29	31/08/2015
FR30	30/11/2015
FP30	30/11/2015
FR28	30/11/2015

THE COMMON SEAL of  
WILTSHIRE COUNCIL  
was hereunto affixed this  
17<sup>th</sup> day of November 2015  
in the presence of: -

Wiltshire Council seal: 82273

**WILTSHIRE COUNCIL****THE COUNTY OF WILTSHIRE (WESTBURY, HEYWOOD AND DILTON MARSH)  
(PROHIBITION AND RESTRICTION OF WAITING, TAXI RANK CLEARWAYS  
AND ON STREET PARKING) CONSOLIDATION ORDER 2012  
(AMENDMENT NO.4) ORDER 2016**

The Council of the County of Wiltshire in exercise of its powers under Sections 1, 2, 4, 32, 35, 53 and Part IV of Schedule 9 of the Road Traffic Regulation Act 1984 (hereinafter referred to as "the Act of 1984") as amended and the Traffic Management Act 2004 (hereinafter referred to as "the Act of 2004") as amended and of all other enabling powers and after consultation with the Chief Officer of Police in accordance with Part III of Schedule 9 to the Act of 1984 hereby makes the following Order.

1. The County of Wiltshire (Westbury, Heywood and Dilton Marsh) (Prohibition and Restriction of Waiting, Taxi Rank Clearways and On Street Parking) Consolidation Order 2012 shall be amended by the revocation of the Map Schedules specified in the First Schedule to this Order and the insertion of the Map Schedules specified in the Second Schedule to this Order.
2. The effect of the Order will be as follows:
  - a) To introduce **No Waiting 8am to 6pm** on the following length of road:  
**Chantry Lane** – north side – from a point 8 metres east of its junction with Church Street for a distance of 12.5 metres in an easterly direction
  - b) To introduce **No Waiting at any time** on the following lengths of roads:  
**Chantry Lane** – both sides – from a point 45 metres east of its junction with Church Street for the entire remaining length in an easterly direction  
**Station Road** – west side – from a point 37 metres south of the rail bridge for a distance of 28 metres in a southerly direction  
**Station Road** – west side – from a point 79 metres north west of its junction with Oldfield Road for a distance of 21 metres in a north westerly direction  
**Station Road** – east side – from a point 31 metres south of the rail bridge for a distance of 50 metres in a southerly direction

These restrictions will replace any existing restrictions currently in force in the town of **Westbury**.

3. This Order shall come into operation on 6<sup>th</sup> June 2016 and may be cited as The County of Wiltshire (Westbury, Heywood and Dilton Marsh) (Prohibition and Restriction of Waiting, Taxi Rank Clearways and On Street Parking) Consolidation Order 2012 (Amendment No.4) Order 2016.

**FIRST SCHEDULE****Map Schedules to be revoked**

Map Schedule	Date
FO28	31/08/2012
FQ30	31/08/2012



**SECOND SCHEDULE**

**Map Schedules to be inserted**

Map Schedule	Date
FO28	06/06/2016
FQ30	06/06/2016

THE COMMON SEAL of  
WILTSHIRE COUNCIL  
was hereunto affixed this  
24<sup>th</sup> day of May 2016  
in the presence of: -

Wiltshire Council seal: 83566

WESTBURY, HEYWOOD AND DILTON MARSH - GAZETTEER

STREET NAME	MAP SCHEDULE						
ALFRED STREET	FP30						
ALL SAINTS CRESCENT	FQ30						
BASHKIR ROAD	FT27						
BITHAM MILL	FP30						
BLACK HORSE LANE	FU27						
BRATTON ROAD (B3098)	FP30	FQ30					
BRATTON ROAD (WESTFIELD HOUSE ACCESS)	FQ30						
BROOK LANE	FN27						
CAMARGUE ROAD	FT28						
CHANTRY COURT	FQ30						
CHANTRY LANE	FQ30						
CHURCH LANE	FU28						
CHURCH STREET	FP30	FQ30					
DARTMOOR ROAD	FT27						
DOGGETTS LANE	FP30						
EDEN VALE ROAD	FP29	FQ28	FQ29	FR28	FR29	FS29	
EDWARD STREET	FP30	FQ30					
EXMOOR ROAD	FT27						
FORE STREET (A350)	FO30	FP30					
FROGMORE ROAD	FN29	FO30					
GOOSELANDS (A3098)	FS28						
HAYNES ROAD (A350)	FQ29						FQ30
HIGH STREET	FQ29						FQ30
HOSPITAL ROAD	FR29						FS29
JUBILEE CLOSE	FQ29						
LAVERTON ROAD	FT28						FT29
LEIGH CLOSE	FU28						
LEIGH ROAD	FS28						FT28
LEIGH ROAD (A3098)	FR29						FS29
LEIGHTON GREEN	FS29						
LEIGHTON PARK NORTH	FT28						

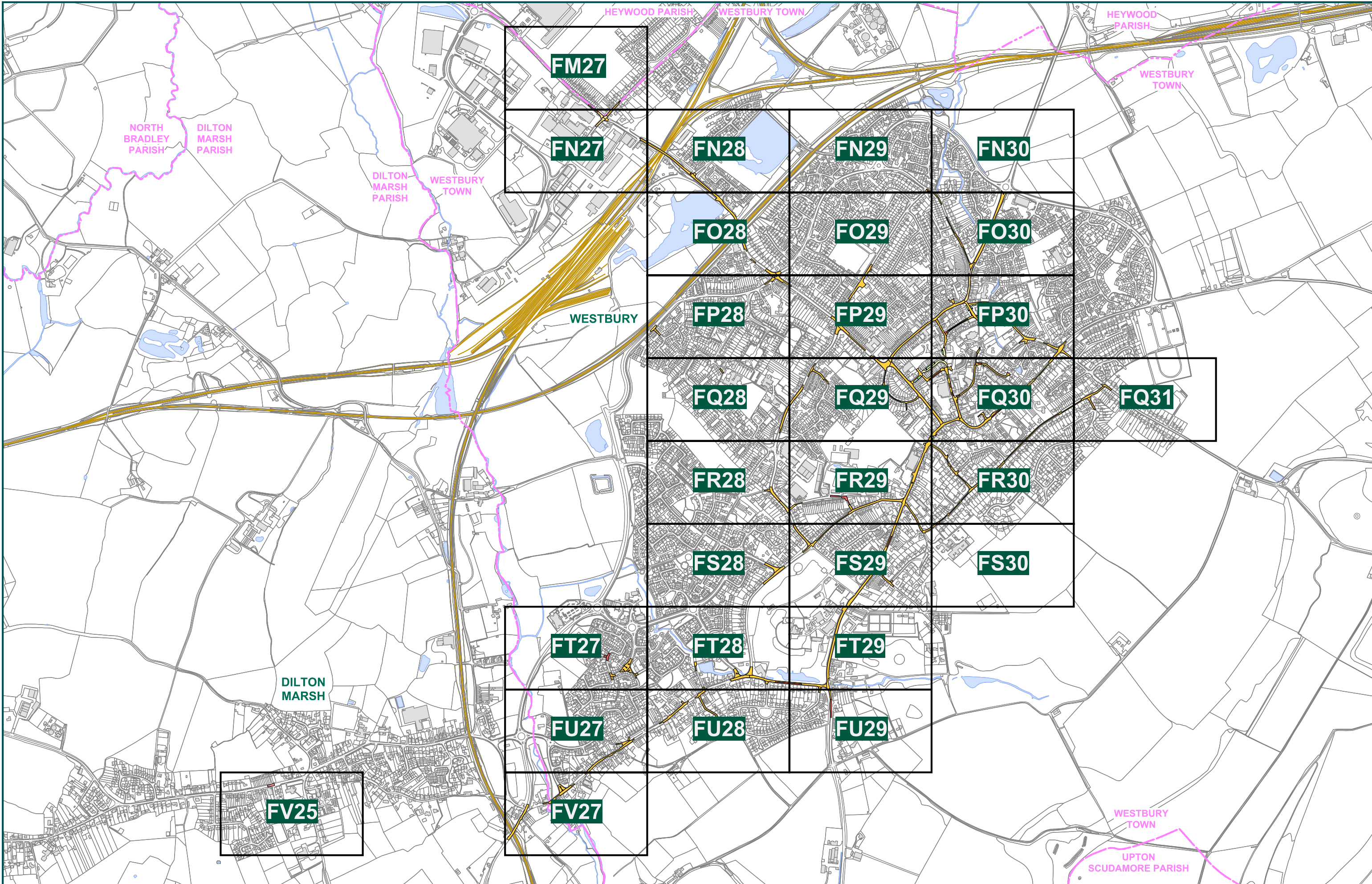
WESTBURY, HEYWOOD AND DILTON MARSH - GAZETTEER

STREET NAME	MAP SCHEDULE						
MARISTOW STREET	FP30						
MARKET PLACE	FP30						
MATRAVERS CLOSE	FQ29						
MEADOW LANE	FN29	FN30	FO29	FP29			
NEWTOWN	FP30	FQ31					
OLDFIELD ROAD	FP28						
ORCHARD ROAD	FR30						
PENLEIGH ROAD	FR28						
PHOENIX RISE	FP28						
QUEENS ROAD	FQ28						
ROSEFIELD WAY	FO28						
ROTHE RISE	FU29						
SANDLEWOOD ROAD	FT27						
SANDLEWOOD ROAD (SCHOOL ACCESS)	FT27						
SCHOOL LANE (DILTON MARSH)	FV25						
SCHOOL LANE (WESTBURY LEIGH)	FT28						
SLAG LANE	FN28						
SPRINGFIELD ROAD	FR29						
STATION ROAD (B3097)	FN27	FN28	FO28	FP28	FP29	FQ29	
STORRIDGE ROAD	FM27	FN27					
STUDLAND PARK	FQ31						
THE AVENUE	FQ29						
THE BUTTS	FQ30	FQ31	FR30	FS29	FS30		
THE CRESCENT	FQ29						
THE HAM	FM27						FN27
THE SPUR	FV27						
TOWER HILL (DILTON MARSH)	FV27						
TROWBRIDGE ROAD (A350)	FN30						FO30
VISTA COURT	FQ30						
WARMINSTER ROAD (A350)	FQ29						FQ30
WARMINSTER ROAD (CAR PARK ACCESS)	FR29						

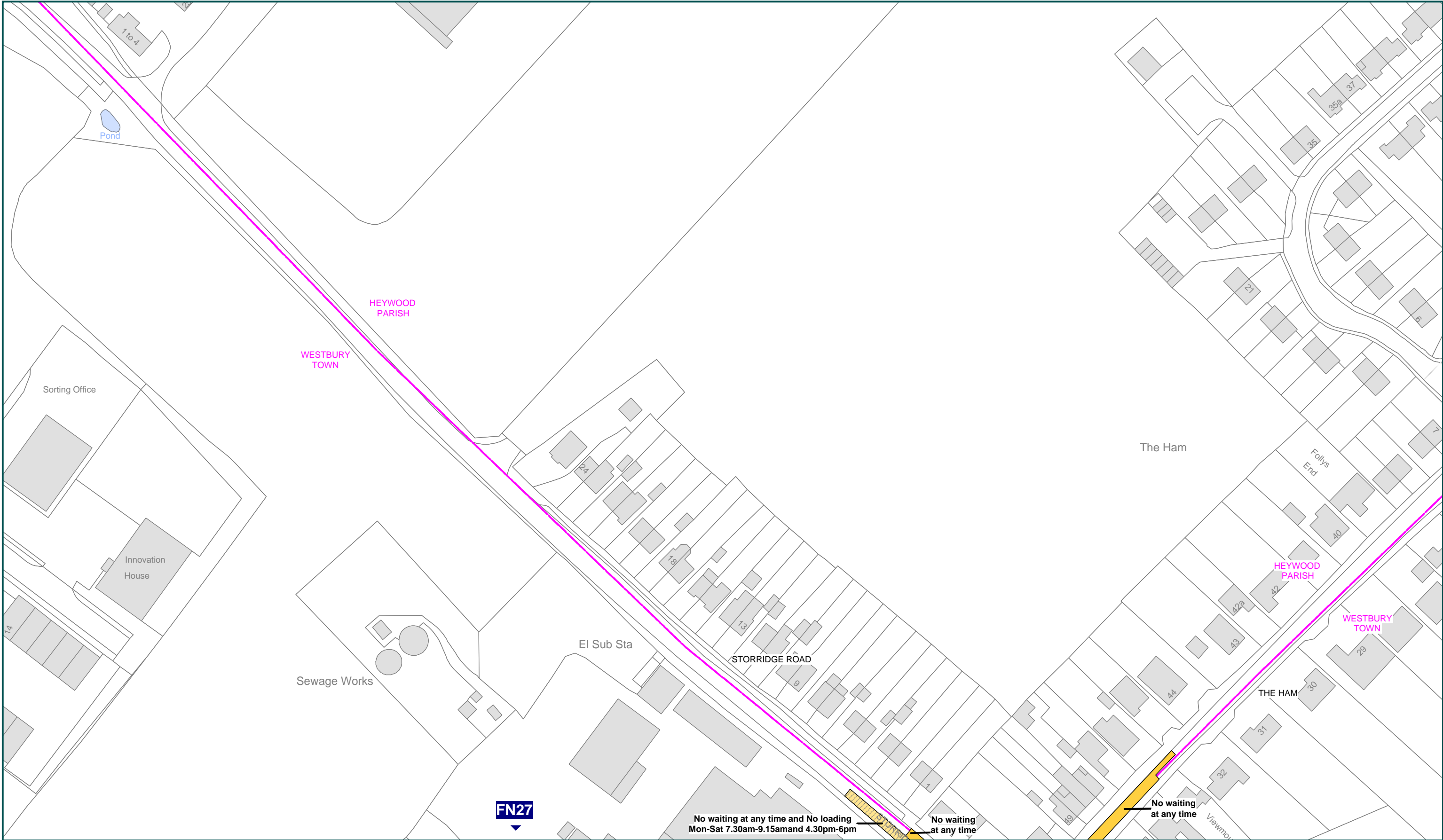
WESTBURY, HEYWOOD AND DILTON MARSH - GAZETTEER

STREET NAME	MAP SCHEDULE			
WELLHEAD LANE	FS29			
WEST END (A350)	FP29	FP30	FQ29	
WESTBURY LEIGH	FT28	FU27	FU28	FV27
WESTBURY LEIGH (SERVICE ROAD)	FU27			
WHITE HORSE WAY	FO29			












Where everybody matters

Wiltshire Council  
County Hall, Bythesea Road,  
Trowbridge, Wiltshire.  
BA14 8JN


**The County of Wiltshire (Westbury, Heywood and Dilton Marsh)**  
**(Prohibition and Restriction of Waiting, Taxi Rank Clearways and On Street Parking)**  
**Consolidation Order**

Crown copyright and database rights 2012 Ordnance Survey 100049050


**Key to Restriction Types Displayed**

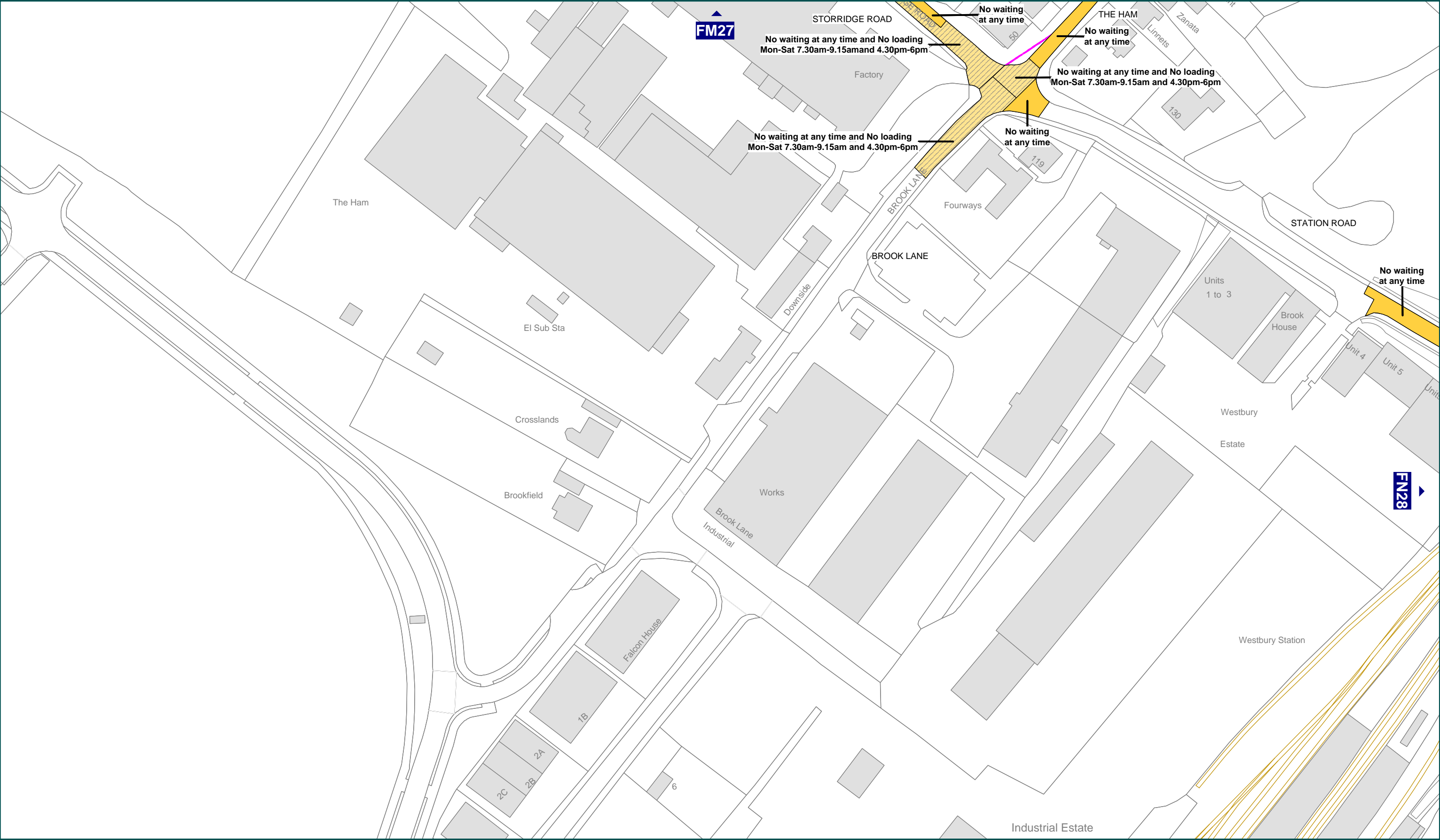


**No waiting at any time**



**No waiting at any time and No loading**

SCALE	1: 1250 @ A3	
DATE	31/08/2012	
FILE	WEST2012CONS	
	MAP SCHEDULE	FM27





Where everybody matters

Wiltshire Council  
County Hall, Bythesea Road,  
Trowbridge, Wiltshire.  
BA14 8JN

**The County of Wiltshire (Westbury, Heywood and Dilton Marsh)  
(Prohibition and Restriction of Waiting, Taxi Rank Clearways and On Street Parking)  
Consolidation Order**

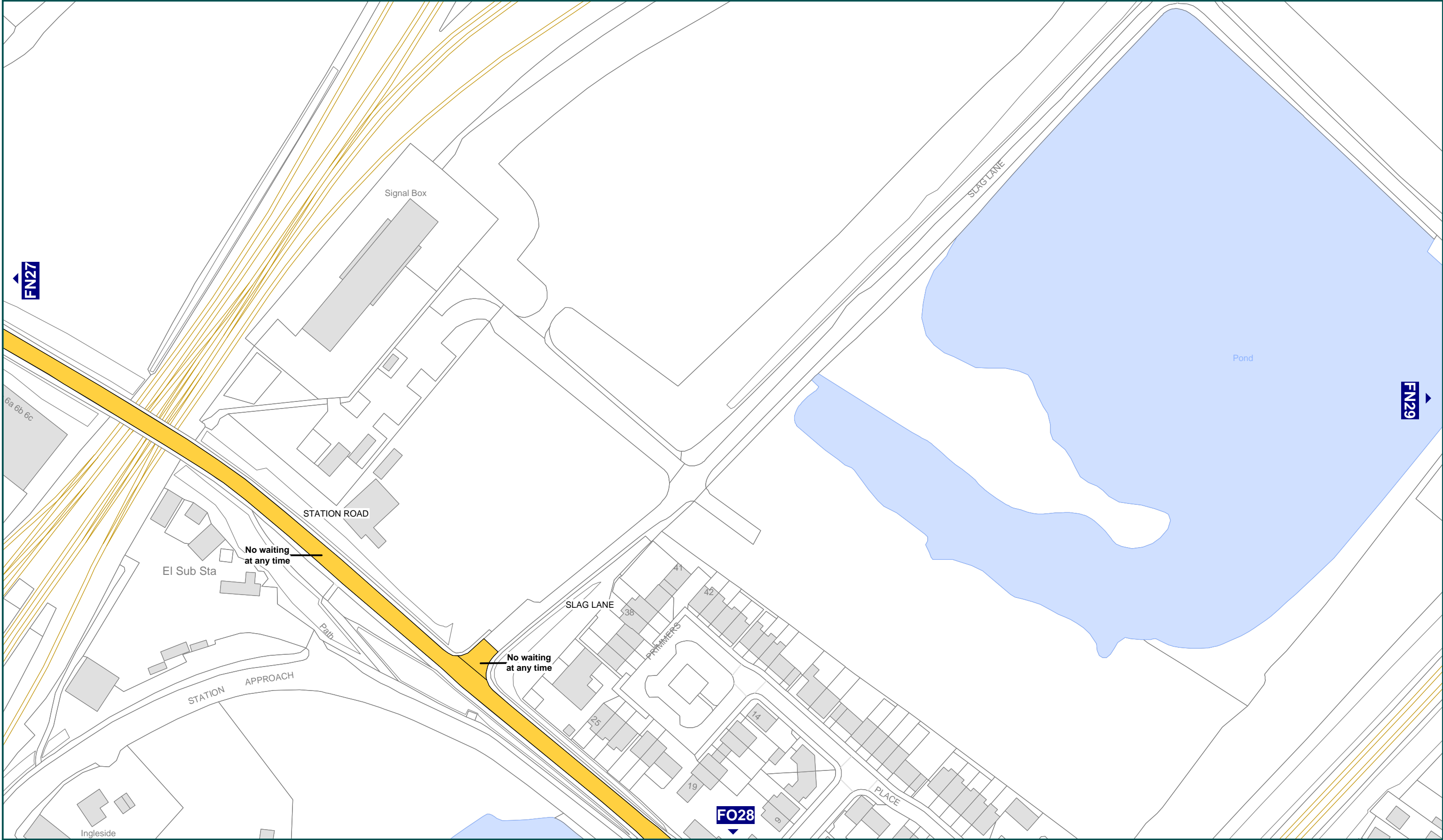
Crown copyright and database rights 2012 Ordnance Survey 100049050

**Key to Restriction Types Displayed**

No waiting at any time

No waiting at any time and No loading

SCALE	1: 1250 @ A3	
DATE	31/08/2012	
FILE	WEST2012CONS	
	MAP SCHEDULE	FN27



**The County of Wiltshire (Westbury, Heywood and Dilton Marsh)  
(Prohibition and Restriction of Waiting, Taxi Rank Clearways and On Street Parking)  
Consolidation Order**

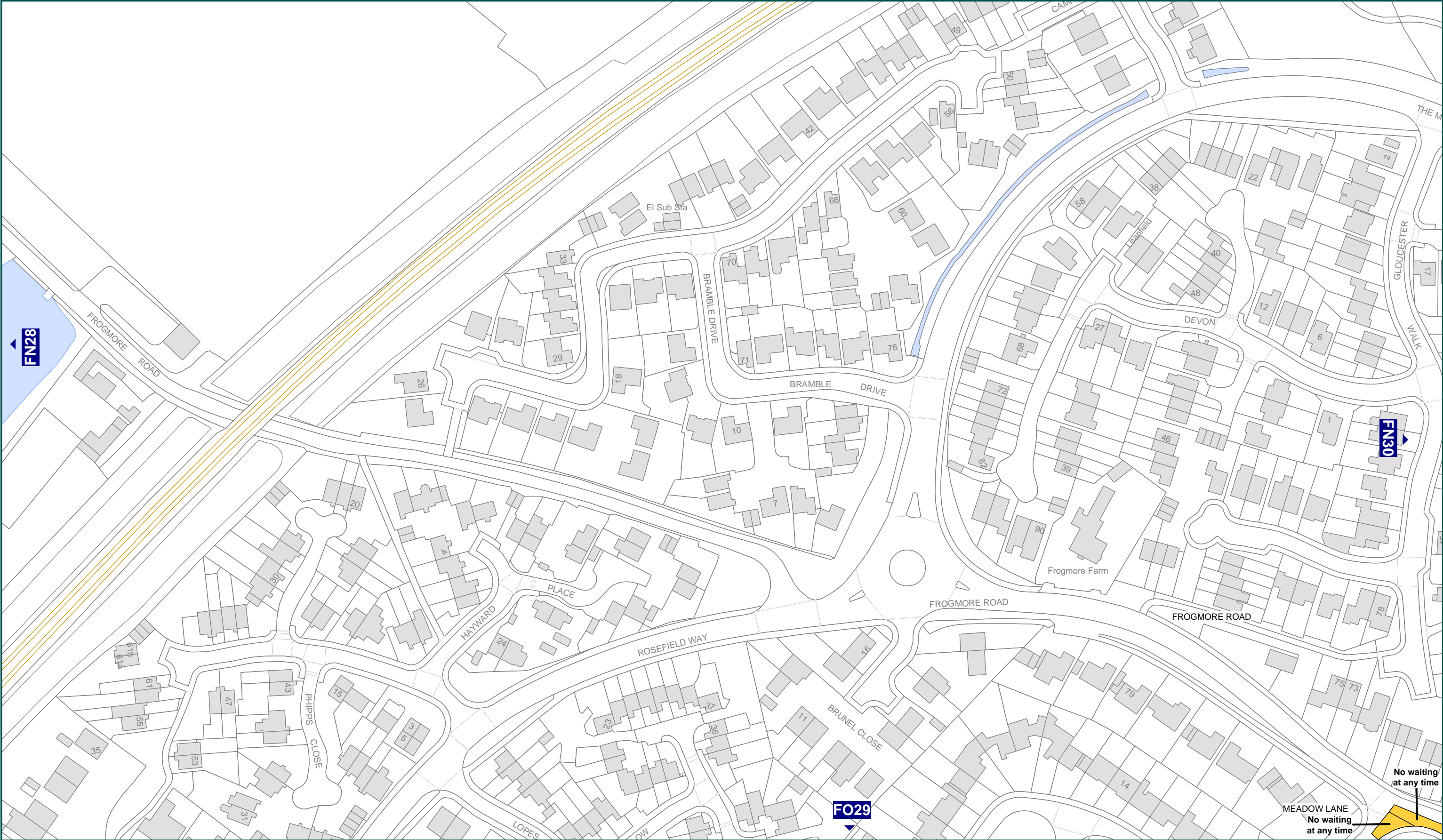
Crown copyright and database rights 2012 Ordnance Survey 100049050

**Key to Restriction Types Displayed**

 **No waiting at any time**

SCALE	1: 1250 @ A3	
DATE	31/08/2012	
FILE	WEST2012CONS	
	MAP SCHEDULE	FN28





**The County of Wiltshire (Westbury, Heywood and Dilton Marsh)  
(Prohibition and Restriction of Waiting, Taxi Rank Clearways and On Street Parking)  
Consolidation Order**

Crown copyright and database rights 2012 Ordnance Survey 100049050

**Key to Restriction Types Displayed**

 **No waiting at any time**

SCALE	1: 1250 @ A3	
DATE	31/08/2012	
FILE	WEST2012CONS	
	MAP SCHEDULE	FN29





Where everybody matters

Wiltshire Council  
County Hall, Bythesea Road,  
Trowbridge, Wiltshire.  
BA14 8JN

**The County of Wiltshire (Westbury, Heywood and Dilton Marsh)  
(Prohibition and Restriction of Waiting, Taxi Rank Clearways and On Street Parking)  
Consolidation Order**

Crown copyright and database rights 2012 Ordnance Survey 100049050

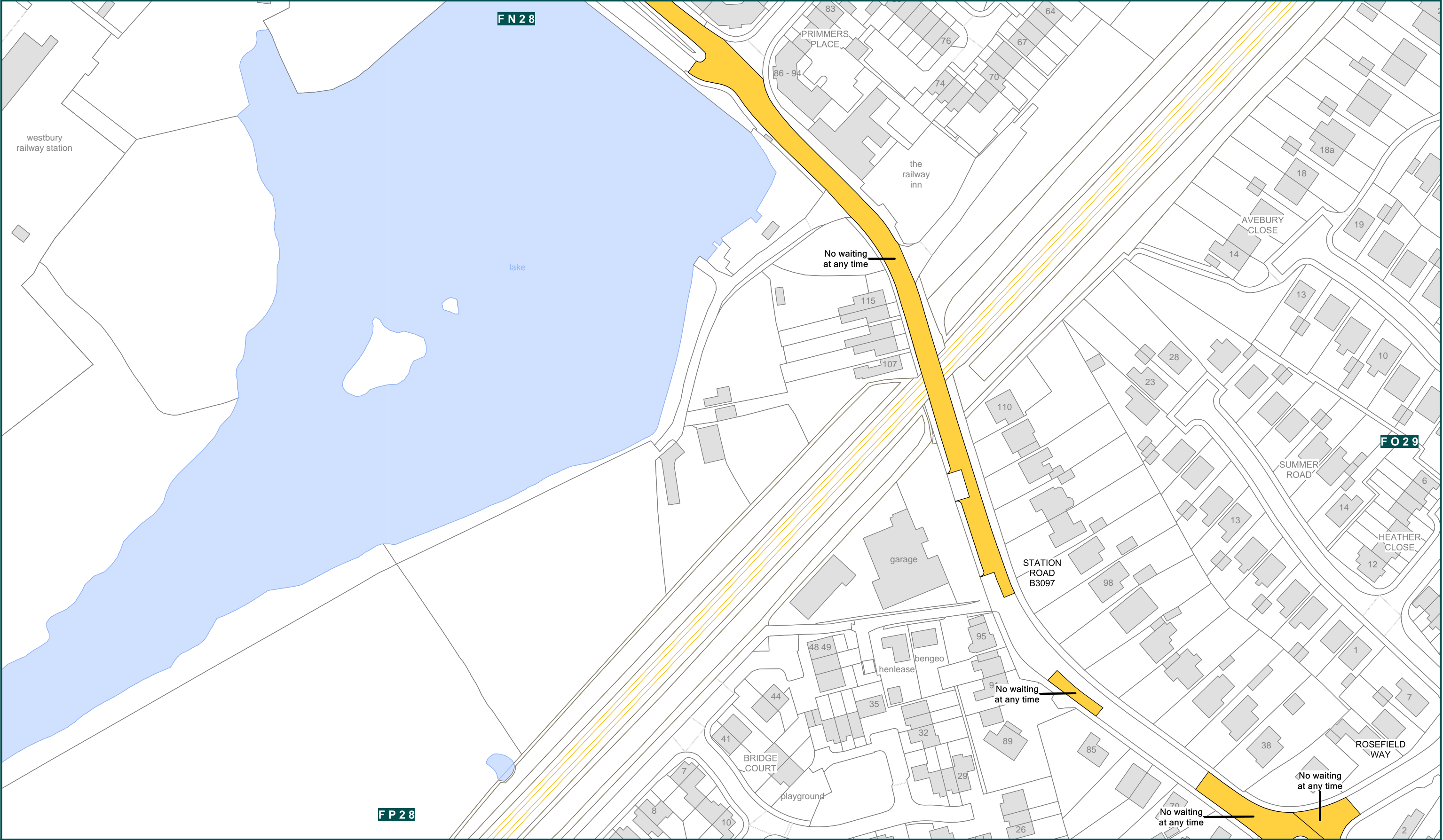
**Key to Restriction Types Displayed**



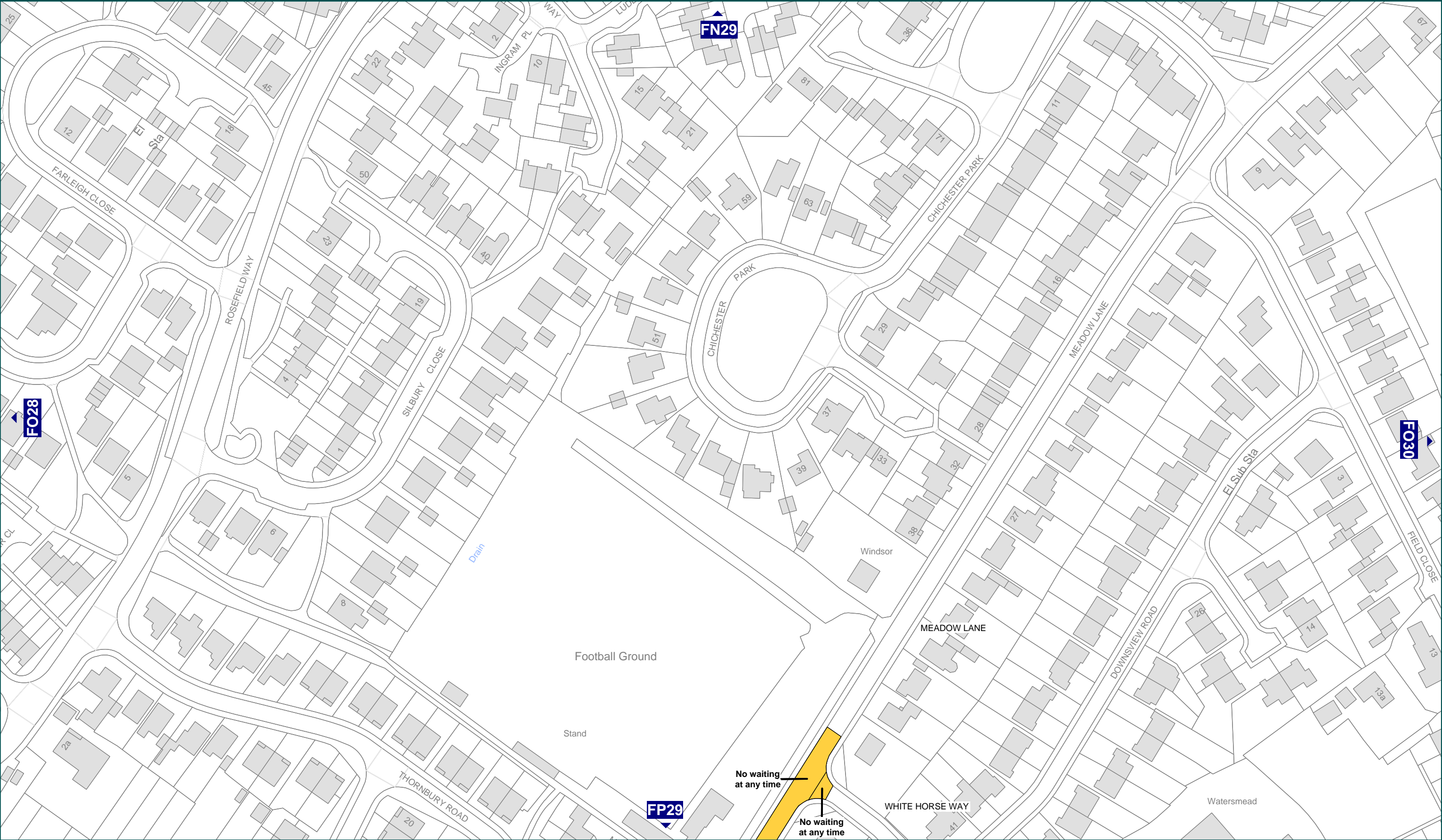
No waiting at any time


SCALE	1: 1250 @ A3	
DATE	31/08/2012	
FILE	WEST2012CONS	
<div><div>N</div><div>W<div>⊕</div>E</div><div>S</div></div>	MAP SCHEDULE	FN30





<div><div>Wiltshire Council</div><div>Where everybody matters</div></div>	<div>The County of Wiltshire (Westbury, Heywood and Dilton Marsh)</div> <div>(Prohibition and Restriction of Waiting, Taxi Rank Clearways and On Street Parking) Consolidation Order</div> <div>Crown copyright and database rights 2016 Ordnance Survey 100049050</div>						SCALE	1: 1250 @ A3	
							DATE	06/06/2016	
<div>Wiltshire Council</div> <div>County Hall, Bythesea Road,</div> <div>Trowbridge, Wiltshire.</div> <div>BA14 8JN</div>	<div>KEY</div> <div><div><div></div><div>PARKING</div></div><div><div></div><div>RESIDENT PARKING</div></div><div><div></div><div>PAY AND DISPLAY</div></div><div><div></div><div>DISABLED PARKING</div></div><div><div></div><div>DOCTOR PARKING</div></div><div><div></div><div>MOTORCYCLE PARKING</div></div><div><div></div><div>LOADING</div></div><div><div></div><div>NO WAITING</div></div><div><div></div><div>NO WAITING AND NO LOADING</div></div><div><div></div><div>NO WAITING AND NO LOADING AT ANY TIME</div></div><div><div></div><div>MULTIPLE RESTRICTIONS</div></div><div><div></div><div>NO WAITING AT ANY TIME</div></div><div><div></div><div>NO WAITING AT ANY TIME AND NO LOADING</div></div><div><div></div><div>NO WAITING AT ANY TIME AND NO LOADING AT ANY TIME</div></div><div><div></div><div>PEDESTRIAN ZONE</div></div><div><div></div><div>TAXI CLEARWAY</div></div><div><div></div><div>CLEARWAY</div></div><div><div></div><div>ZONE</div></div><div><div></div><div>ZONE ROAD</div></div><div><div></div><div>EXPERIMENTAL RESTRICTIONS</div></div></div>	FILE	WEST2012CONS						
		<div><div>N</div><div>W</div><div>E</div><div>S</div></div>	MAP SCHEDULE	FO28					





Where everybody matters

Wiltshire Council  
County Hall, Bythesea Road,  
Trowbridge, Wiltshire.  
BA14 8JN


**The County of Wiltshire (Westbury, Heywood and Dilton Marsh)  
(Prohibition and Restriction of Waiting, Taxi Rank Clearways and On Street Parking)  
Consolidation Order**

Crown copyright and database rights 2012 Ordnance Survey 100049050

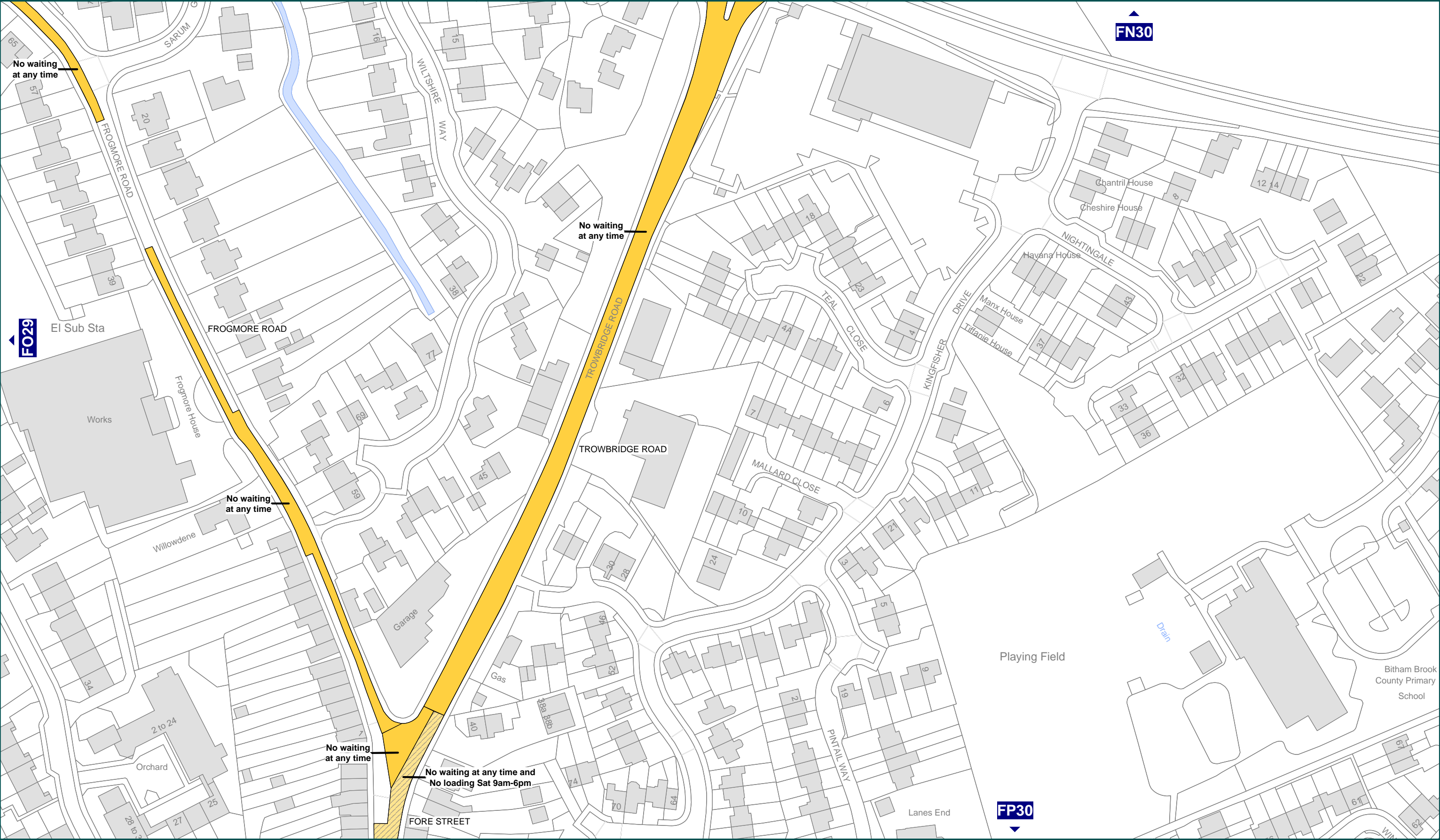
**Key to Restriction Types Displayed**



No waiting at any time

SCALE	1: 1250 @ A3	
DATE	31/08/2012	
FILE	WEST2012CONS	
	MAP SCHEDULE	FO29








Where everybody matters


Wiltshire Council  
County Hall, Bythesea Road,  
Trowbridge, Wiltshire.  
BA14 8JN


**The County of Wiltshire (Westbury, Heywood and Dilton Marsh)  
(Prohibition and Restriction of Waiting, Taxi Rank Clearways and On Street Parking)  
Consolidation Order**

Crown copyright and database rights 2012 Ordnance Survey 100049050

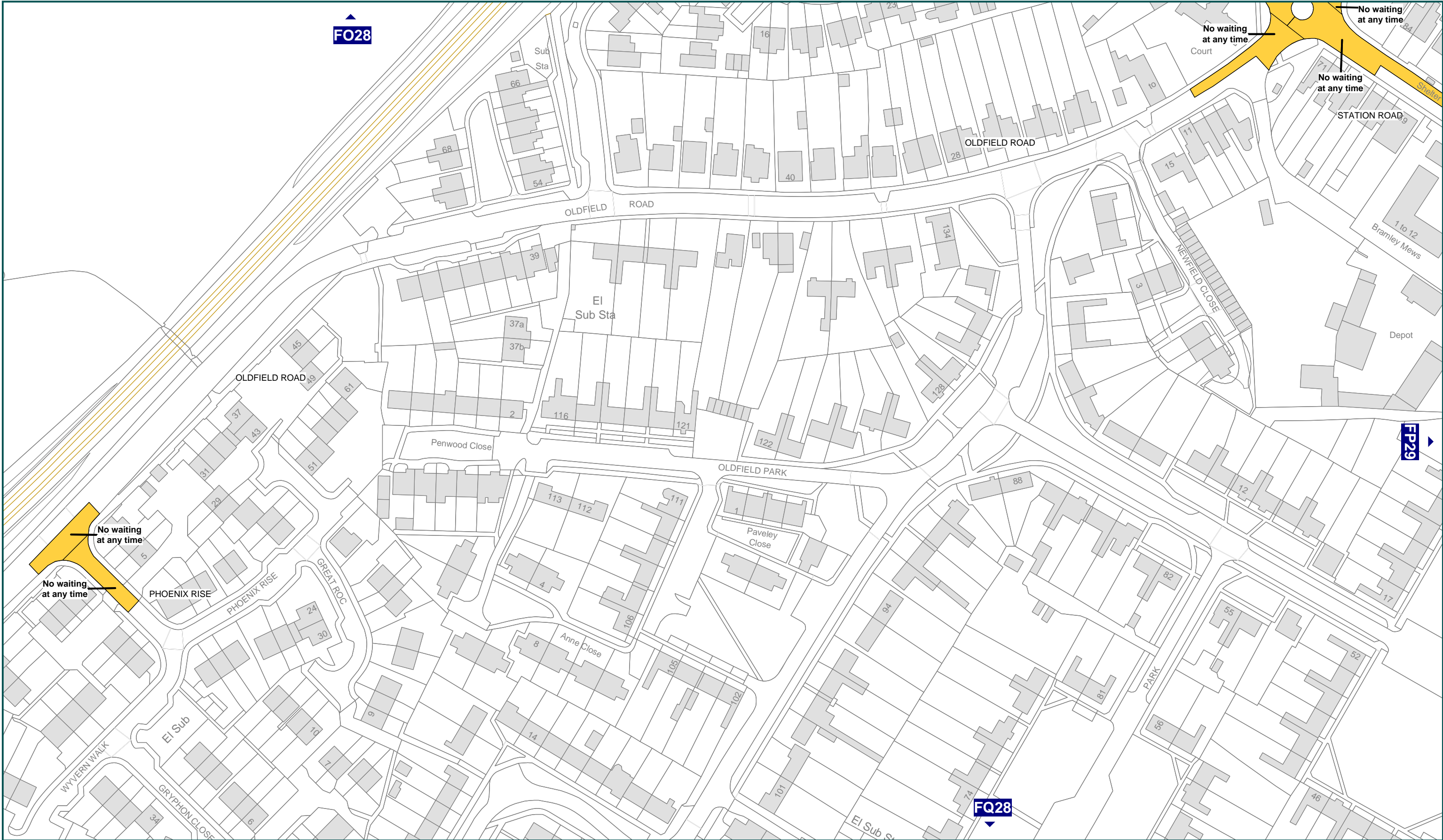
**Key to Restriction Types Displayed**

**No waiting at any time**

**No waiting at any time and No loading**

SCALE	1: 1250 @ A3	
DATE	31/08/2012	
FILE	WEST2012CONS	
	MAP SCHEDULE	FO30





**Key to Restriction Types Displayed**

 **No waiting at any time**

**SCALE** 1: 1250 @ A3

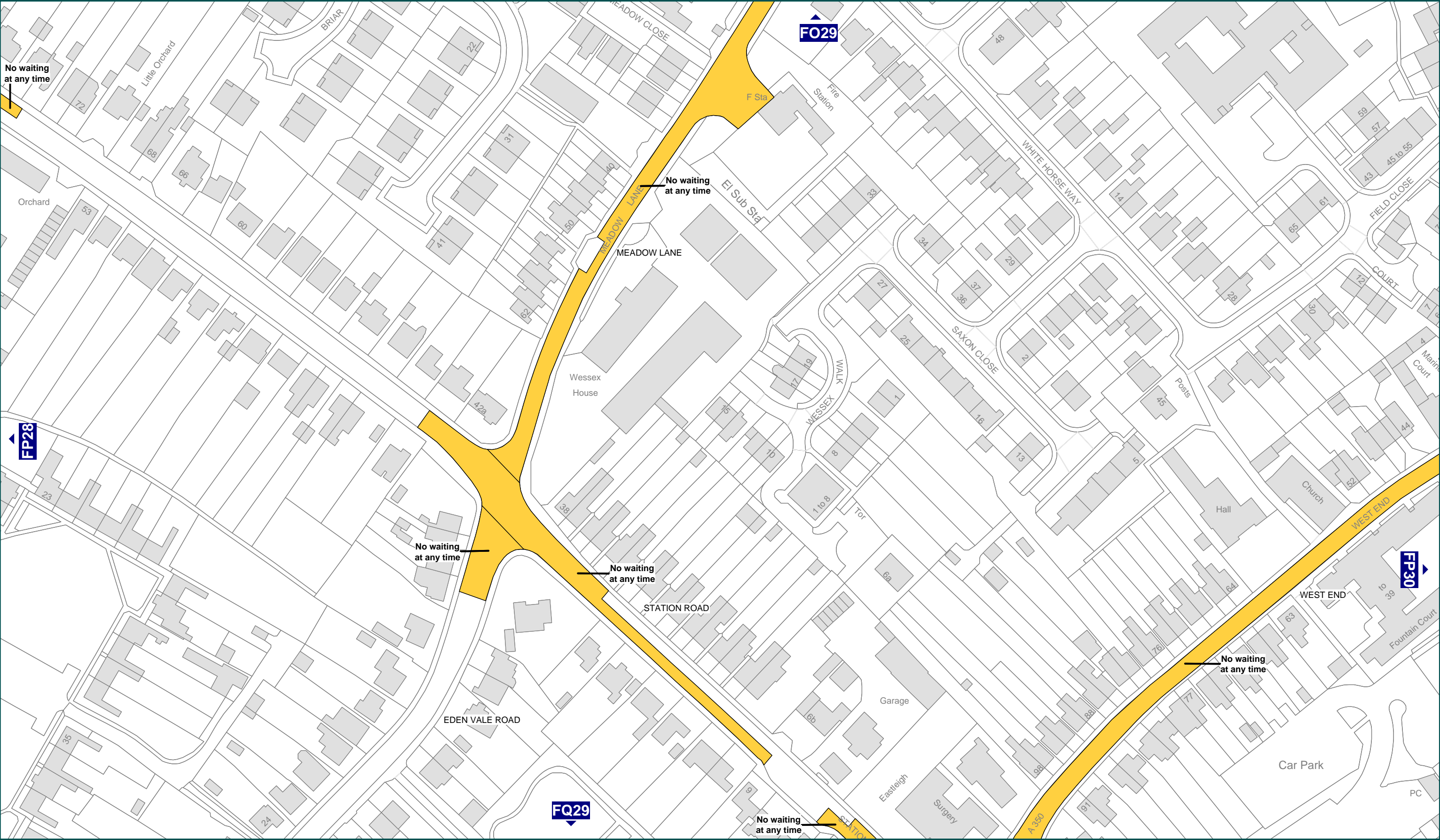
**DATE** 31/08/2012

**FILE** WEST2012CONS

**N**  
**W**  **E**  
**S**

**MAP SCHEDULE** **FP28**







Where everybody matters

Wiltshire Council  
County Hall, Bythesea Road,  
Trowbridge, Wiltshire.  
BA14 8JN


**The County of Wiltshire (Westbury, Heywood and Dilton Marsh)  
(Prohibition and Restriction of Waiting, Taxi Rank Clearways and On Street Parking)  
Consolidation Order**

Crown copyright and database rights 2012 Ordnance Survey 100049050

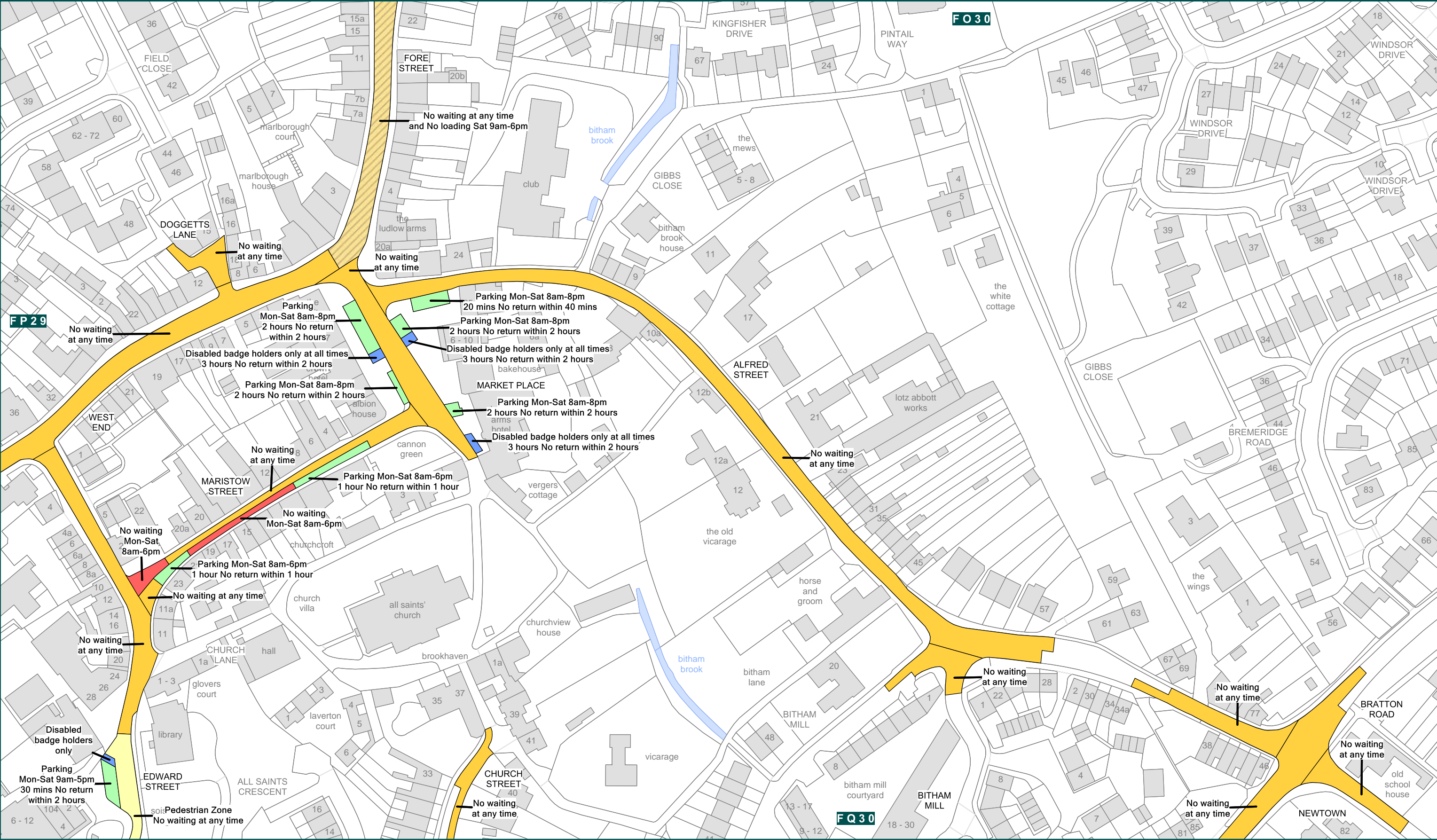
**Key to Restriction Types Displayed**




No waiting at any time

SCALE	1: 1250 @ A3	
DATE	31/08/2012	
FILE	WEST2012CONS	
	MAP SCHEDULE	FP29







Where everybody matters

**The County of Wiltshire (Westbury, Heywood and Dilton Marsh)**  
**(Prohibition and Restriction of Waiting, Taxi Rank Clearways and On Street Parking) Consolidation Order**

Crown copyright and database rights 2015 Ordnance Survey 100049050

Wiltshire Council  
County Hall, Bythesea Road,  
Trowbridge, Wiltshire.  
BA14 8JN

**KEY**

PARKING	DISABLED PARKING	NO WAITING	NO WAITING AT ANY TIME	TAXI CLEARWAY	EXPERIMENTAL RESTRICTIONS
DOCTOR PARKING	DOCTOR PARKING	NO WAITING AND NO LOADING	NO WAITING AT ANY TIME AND NO LOADING	CLEARWAY	
RESIDENT PARKING	MOTORCYCLE PARKING	NO WAITING AND NO LOADING AT ANY TIME	NO WAITING AT ANY TIME AND NO LOADING AT ANY TIME	ZONE	
PAY AND DISPLAY	LOADING	MULTIPLE RESTRICTIONS	PEDESTRIAN ZONE	ZONE ROAD	

SCALE


1: 1250 @ A3

DATE

30/11/2015

FILE

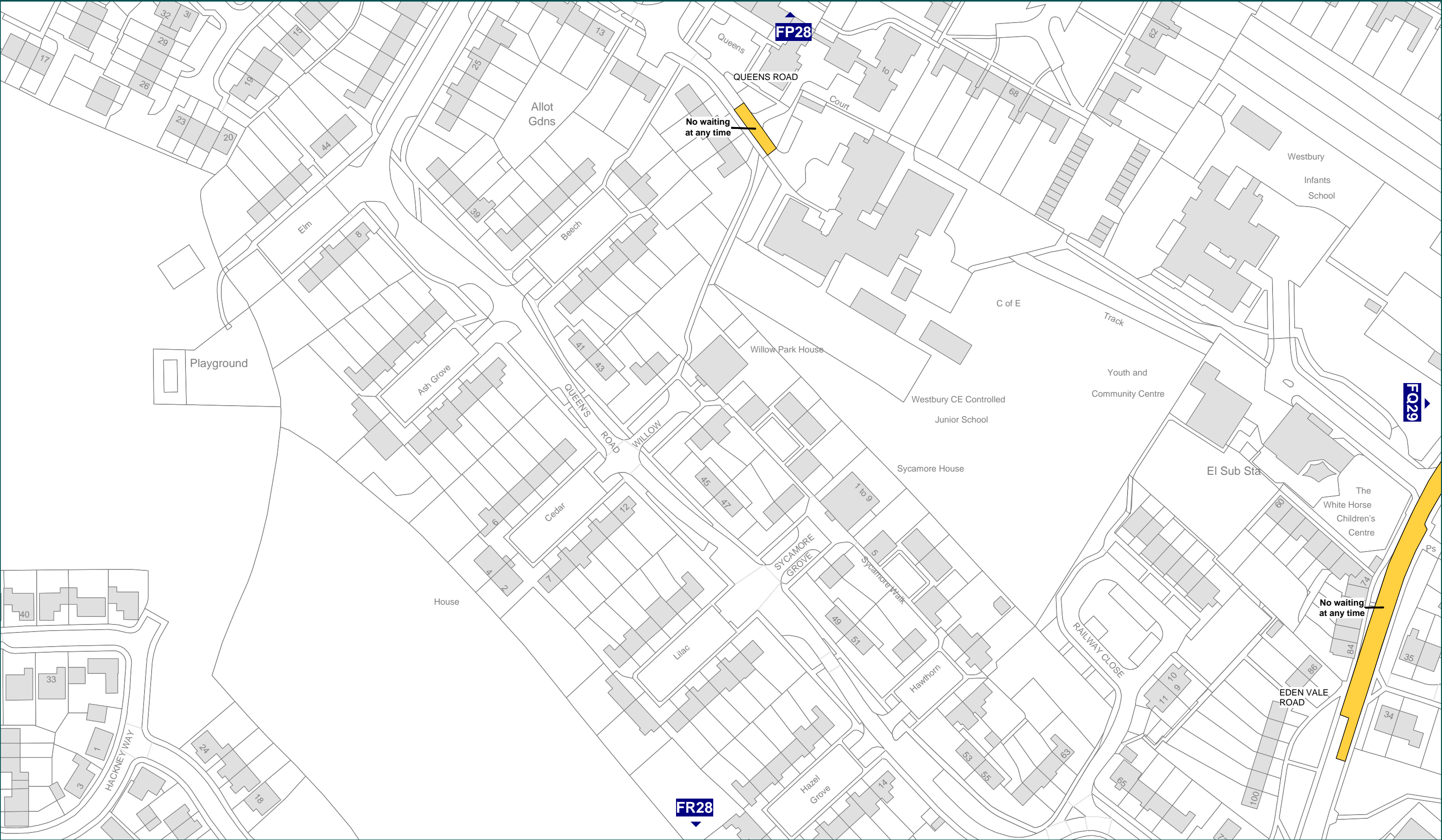
WEST2012CONS




MAP SCHEDULE

FP30







Where everybody matters


Wiltshire Council  
County Hall, Bythesea Road,  
Trowbridge, Wiltshire.  
BA14 8JN

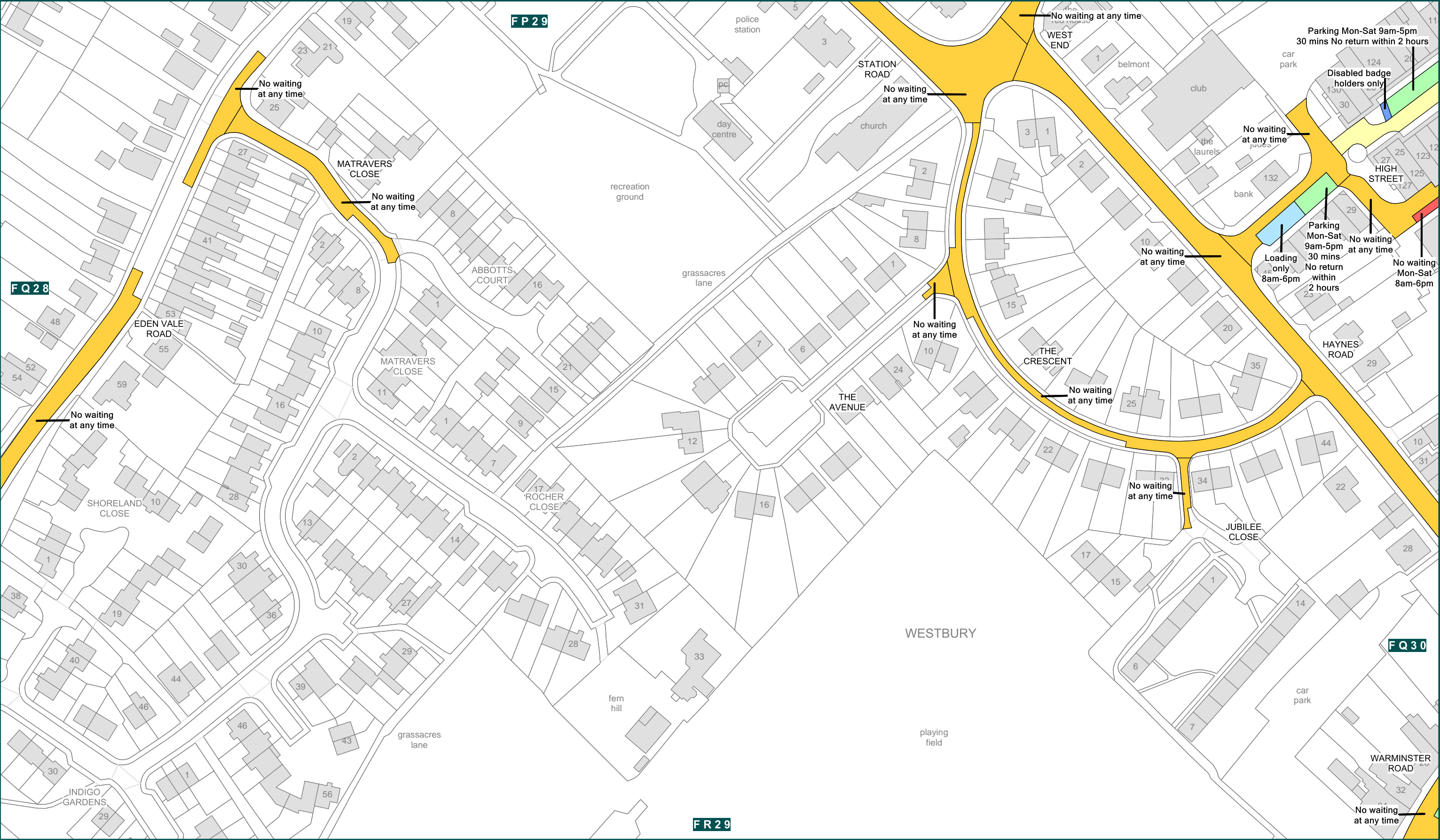
**The County of Wiltshire (Westbury, Heywood and Dilton Marsh)  
(Prohibition and Restriction of Waiting, Taxi Rank Clearways and On Street Parking)  
Consolidation Order**

Crown copyright and database rights 2012 Ordnance Survey 100049050

**Key to Restriction Types Displayed**

**No waiting at any time**

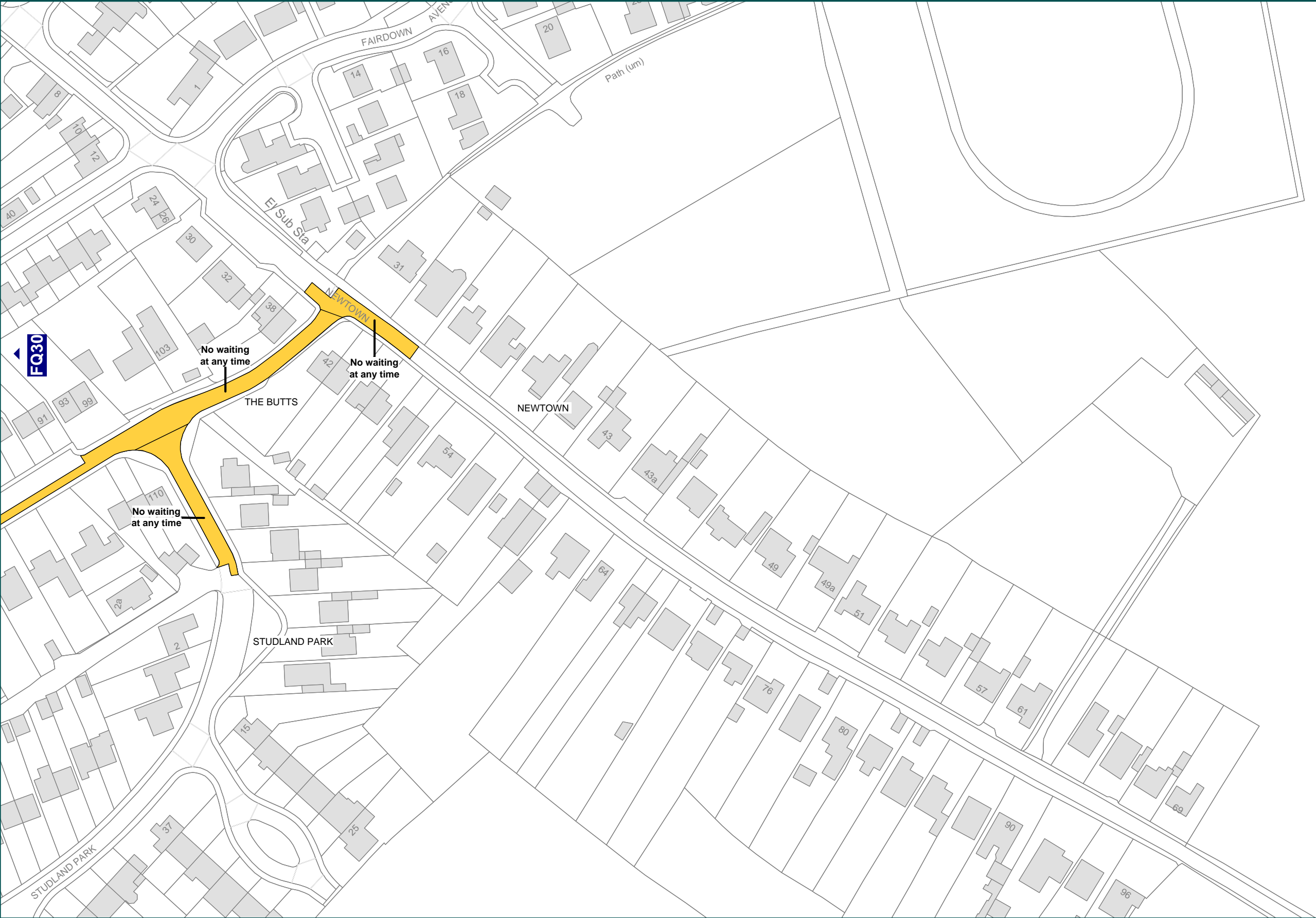
SCALE	1: 1250 @ A3	
DATE	31/08/2012	
FILE	WEST2012CONS	
	MAP SCHEDULE	FQ28



<div>Wiltshire Council</div> <div>Where everybody matters</div> <div>Wiltshire Council County Hall, Bythesea Road, Trowbridge, Wiltshire. BA14 8JN</div>	<div>The County of Wiltshire (Westbury, Heywood and Dilton Marsh) (Prohibition and Restriction of Waiting, Taxi Rank Clearways and On Street Parking) Consolidation Order</div> <div>Crown copyright and database rights 2015 Ordnance Survey 100049050</div>						SCALE	1: 1250 @ A3	
							DATE	30/11/2015	
	<div>K E Y</div> <div><div><div></div><div>PARKING</div></div><div><div></div><div>RESIDENT PARKING</div></div><div><div></div><div>PAY AND DISPLAY</div></div><div><div></div><div>DISABLED PARKING</div></div><div><div></div><div>DOCTOR PARKING</div></div><div><div></div><div>MOTORCYCLE PARKING</div></div><div><div></div><div>LOADING</div></div><div><div></div><div>NO WAITING</div></div><div><div></div><div>NO WAITING AND NO LOADING</div></div><div><div></div><div>NO WAITING AND NO LOADING AT ANY TIME</div></div><div><div></div><div>MULTIPLE RESTRICTIONS</div></div><div><div></div><div>NO WAITING AT ANY TIME</div></div><div><div></div><div>NO WAITING AT ANY TIME AND NO LOADING</div></div><div><div></div><div>NO WAITING AT ANY TIME AND NO LOADING AT ANY TIME</div></div><div><div></div><div>PEDESTRIAN ZONE</div></div><div><div></div><div>TAXI CLEARWAY</div></div><div><div></div><div>CLEARWAY</div></div><div><div></div><div>ZONE</div></div><div><div></div><div>ZONE ROAD</div></div><div><div></div><div>EXPERIMENTAL RESTRICTIONS</div></div></div>						FILE	WEST2012CONS	
							<div><div>N</div><div>W</div><div>E</div><div>S</div></div>	MAP SCHEDULE	FQ29







**Key to Restriction Types Displayed**

 **No waiting at any time**

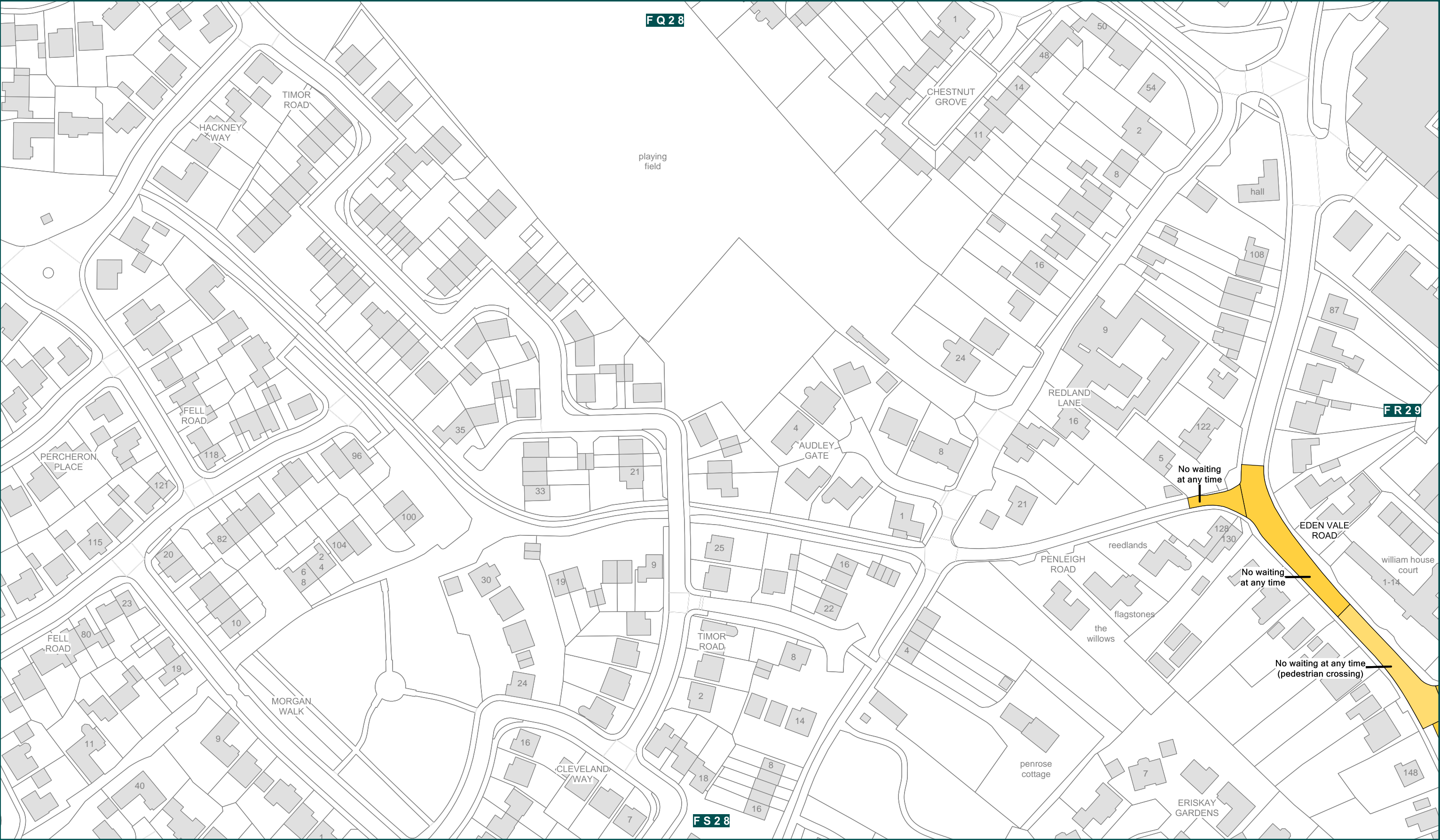
SCALE 1: 1250 @ A3


DATE 31/08/2012

FILE WEST2012CONS

N  
W — E  
S  
MAP SCHEDULE **FQ31**




























Where everybody matters

**The County of Wiltshire (Westbury, Heywood and Dilton Marsh)**  
**(Prohibition and Restriction of Waiting, Taxi Rank Clearways and On Street Parking) Consolidation Order**

Crown copyright and database rights 2015 Ordnance Survey 100049050

Wiltshire Council  
County Hall, Bythesea Road,  
Trowbridge, Wiltshire.  
BA14 8JN

**KEY**

 PARKING	 DISABLED PARKING	 NO WAITING	 NO WAITING AT ANY TIME	 TAXI CLEARWAY	 EXPERIMENTAL RESTRICTIONS
 DOCTOR PARKING	 DOCTOR PARKING	 NO WAITING AND NO LOADING	 NO WAITING AT ANY TIME AND NO LOADING	 CLEARWAY	
 RESIDENT PARKING	 MOTORCYCLE PARKING	 NO WAITING AND NO LOADING AT ANY TIME	 NO WAITING AT ANY TIME AND NO LOADING AT ANY TIME	 ZONE	
 PAY AND DISPLAY	 LOADING	 MULTIPLE RESTRICTIONS	 PEDESTRIAN ZONE	 ZONE ROAD	

**SCALE**


1: 1250 @ A3

**DATE**

30/11/2015

**FILE**

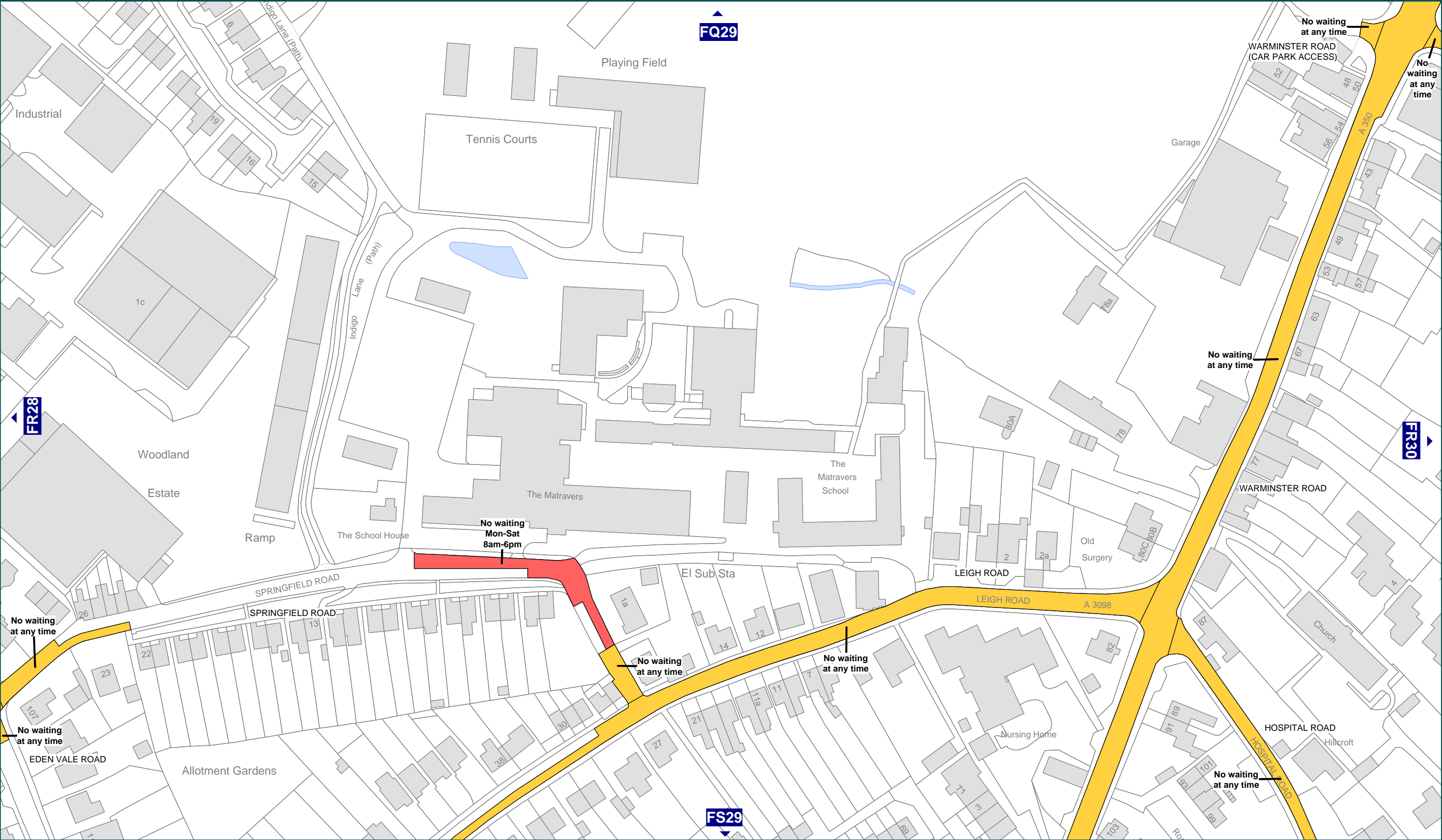
WEST2012CONS



N  
W  
E  
S

**MAP SCHEDULE**

FR28





Where everybody matters

Wiltshire Council  
County Hall, Bythesea Road,  
Trowbridge, Wiltshire.  
BA14 8JN

**The County of Wiltshire (Westbury, Heywood and Dilton Marsh)  
(Prohibition and Restriction of Waiting, Taxi Rank Clearways and On Street Parking)  
Consolidation Order**

Crown copyright and database rights 2012 Ordnance Survey 100049050

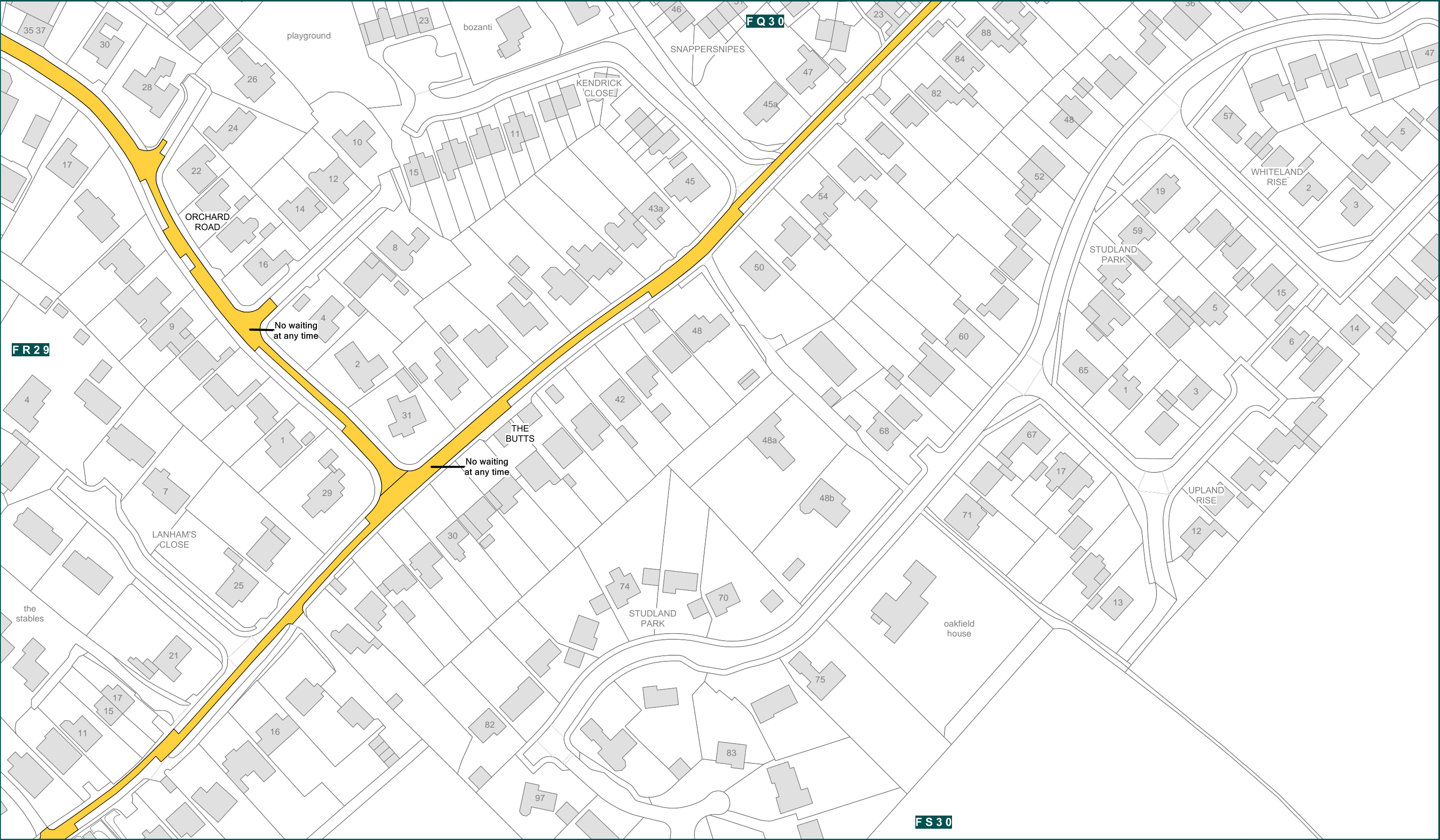
**Key to Restriction Types Displayed**

No waiting at any time

No waiting

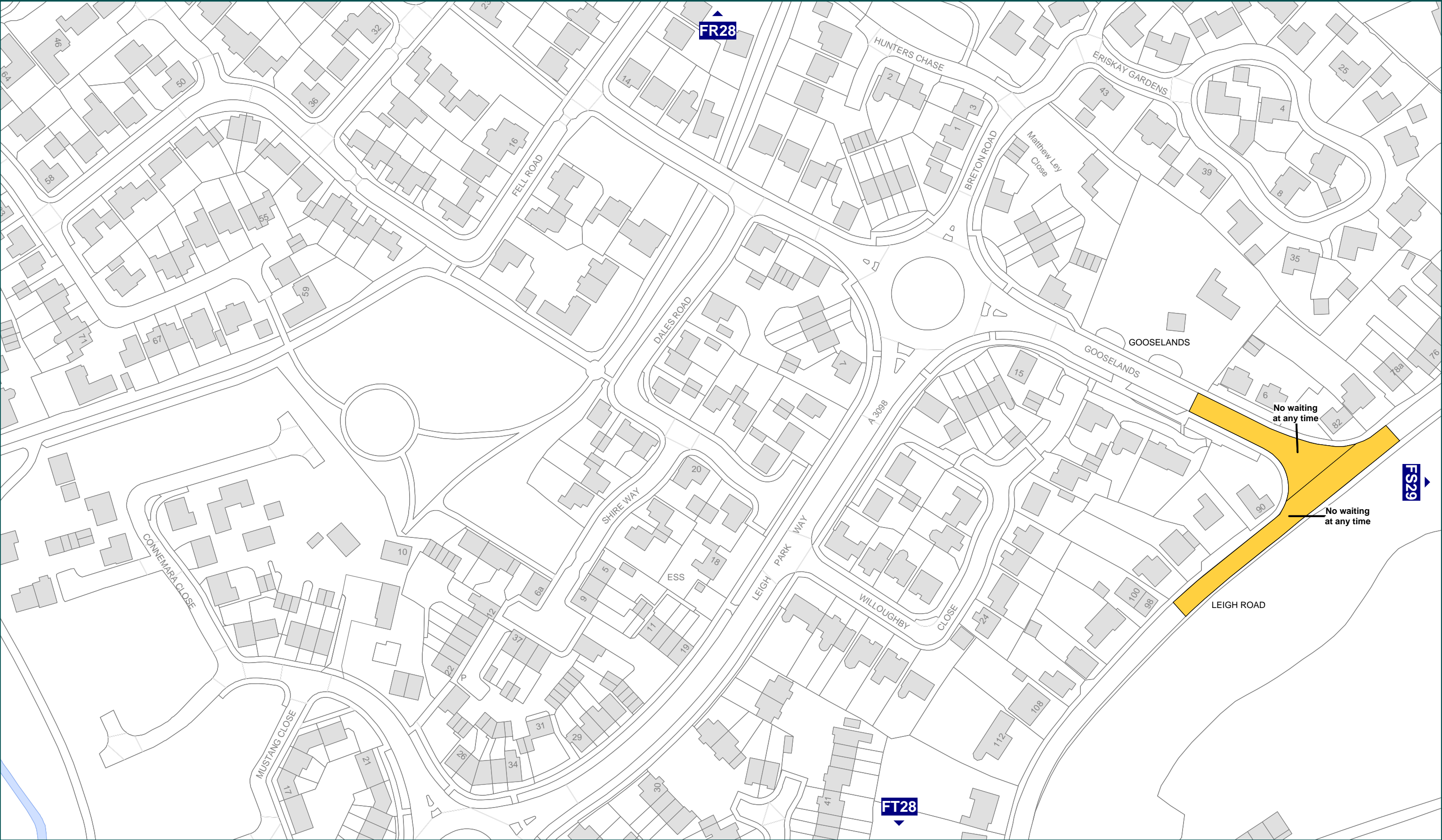
SCALE	1: 1250 @ A3	
DATE	31/08/2012	
FILE	WEST2012CONS	
	MAP SCHEDULE	FR29





<div>Wiltshire Council</div> <div>Where everybody matters</div> <div>Wiltshire Council County Hall, Bythesea Road, Trowbridge, Wiltshire. BA14 8JN</div>	<div>The County of Wiltshire (Westbury, Heywood and Dilton Marsh) (Prohibition and Restriction of Waiting, Taxi Rank Clearways and On Street Parking) Consolidation Order</div> <div>Crown copyright and database rights 2015 Ordnance Survey 100049050</div>					SCALE	1: 1250 @ A3	
						DATE	30/11/2015	
	<div>KEY</div> <div><div><div>PARKING</div><div>RESIDENT PARKING</div><div>PAY AND DISPLAY</div></div><div><div>DISABLED PARKING</div><div>DOCTOR PARKING</div><div>MOTORCYCLE PARKING</div><div>LOADING</div></div><div><div>NO WAITING</div><div>NO WAITING AND NO LOADING</div><div>NO WAITING AND NO LOADING AT ANY TIME</div><div>MULTIPLE RESTRICTIONS</div></div><div><div>NO WAITING AT ANY TIME</div><div>NO WAITING AT ANY TIME AND NO LOADING</div><div>NO WAITING AT ANY TIME AND NO LOADING AT ANY TIME</div><div>PEDESTRIAN ZONE</div></div><div><div>TAXI CLEARWAY</div><div>CLEARWAY</div><div>ZONE</div><div>ZONE ROAD</div></div><div><div>EXPERIMENTAL RESTRICTIONS</div></div></div>					FILE	WEST2012CONS	
					<div><div>N</div><div>W</div><div>E</div><div>S</div></div>	MAP SCHEDULE	FR30	






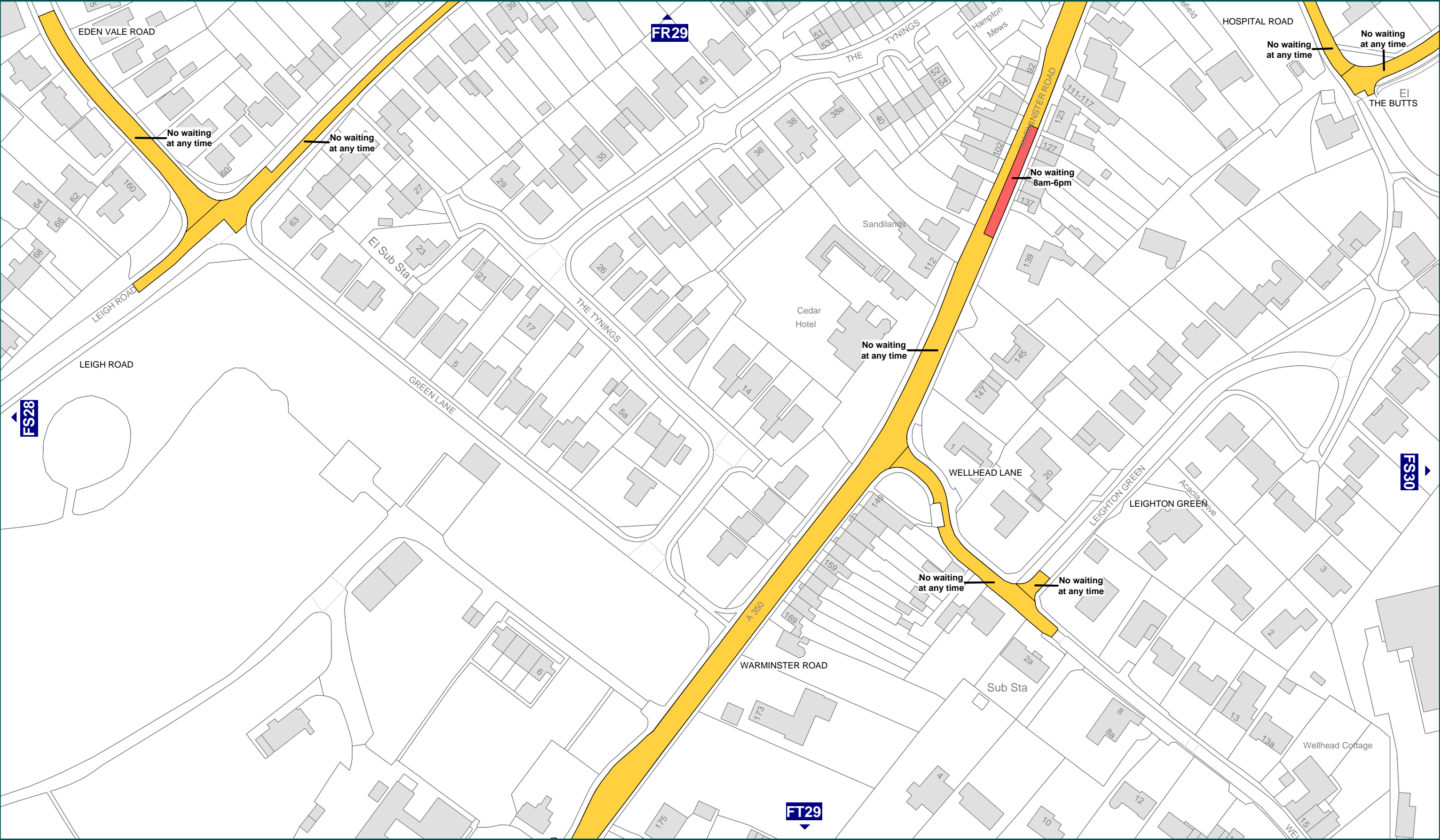
**Key to Restriction Types Displayed**



**No waiting at any time**

SCALE	1: 1250 @ A3	
DATE	31/08/2012	
FILE	WEST2012CONS	
	MAP SCHEDULE	FS28







Where everybody matters

Wiltshire Council  
County Hall, Bythesea Road,  
Trowbridge, Wiltshire.  
BA14 8JN

**The County of Wiltshire (Westbury, Heywood and Dilton Marsh)  
(Prohibition and Restriction of Waiting, Taxi Rank Clearways and On Street Parking)  
Consolidation Order**

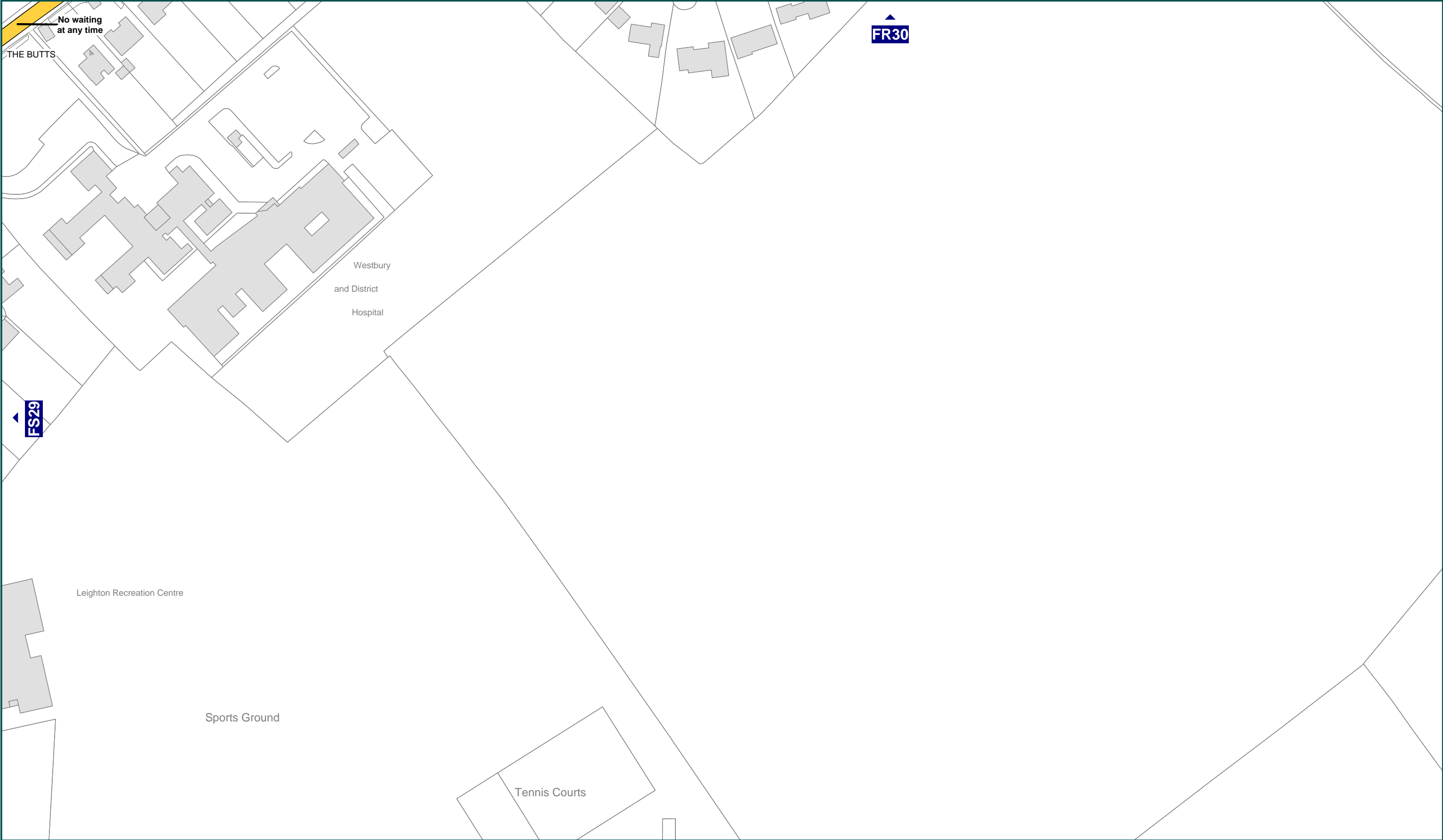
Crown copyright and database rights 2012 Ordnance Survey 100049050

**Key to Restriction Types Displayed**

No waiting at any time

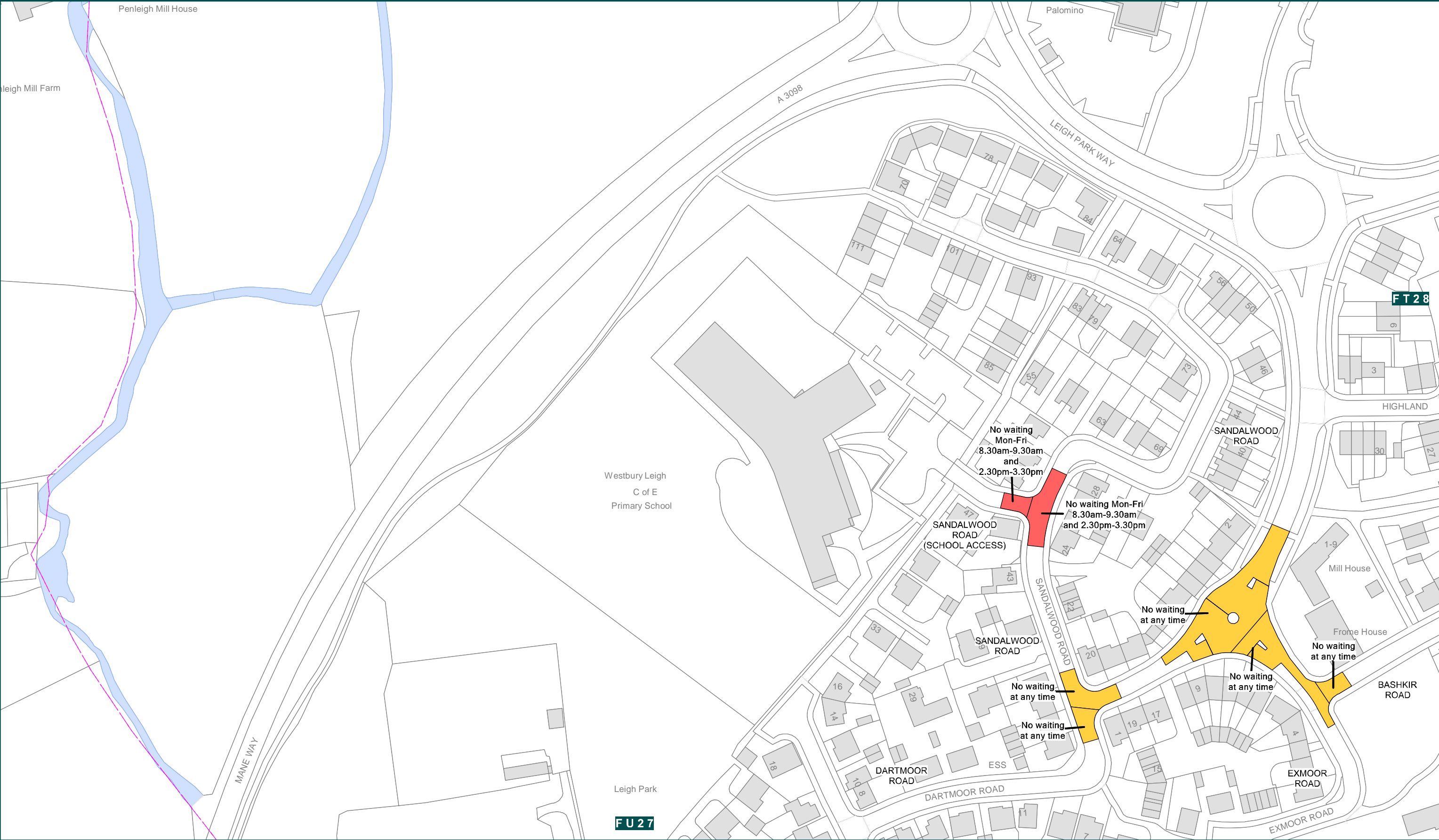
No waiting


SCALE	1: 1250 @ A3	
DATE	31/08/2012	
FILE	WEST2012CONS	
	MAP SCHEDULE	FS29



 <small>Where everybody matters</small>	<b>The County of Wiltshire (Westbury, Heywood and Dilton Marsh) (Prohibition and Restriction of Waiting, Taxi Rank Clearways and On Street Parking) Consolidation Order</b>	<div>Key to Restriction Types Displayed</div> <div> No waiting at any time</div>	SCALE		1: 1250 @ A3		
			DATE		31/08/2012		
			FILE		WEST2012CONS		
			<div><div>N W—+—E S</div></div>		MAP SCHEDULE	FS30	
Wiltshire Council County Hall, Bythesea Road, Trowbridge, Wiltshire. BA14 8JN		Crown copyright and database rights 2012 Ordnance Survey 100049050					







Where everybody matters

**The County of Wiltshire (Westbury, Heywood and Dilton Marsh)**  
**(Prohibition and Restriction of Waiting, Taxi Rank Clearways and On Street Parking) Consolidation Order**

Crown copyright and database rights 2013 Ordnance Survey 100049050

Wiltshire Council  
County Hall, Bythesea Road,  
Trowbridge, Wiltshire.  
BA14 8JN


**KEY**

PARKING	DISABLED PARKING	NO WAITING	NO WAITING AT ANY TIME	TAXI CLEARWAY	EXPERIMENTAL RESTRICTIONS
DOCTOR PARKING	DOCTOR PARKING	NO WAITING AND NO LOADING	NO WAITING AT ANY TIME AND NO LOADING	CLEARWAY	
RESIDENT PARKING	MOTORCYCLE PARKING	NO WAITING AND NO LOADING AT ANY TIME	NO WAITING AT ANY TIME AND NO LOADING AT ANY TIME	ZONE	
PAY AND DISPLAY	LOADING	MULTIPLE RESTRICTIONS	PEDESTRIAN ZONE	ZONE ROAD	

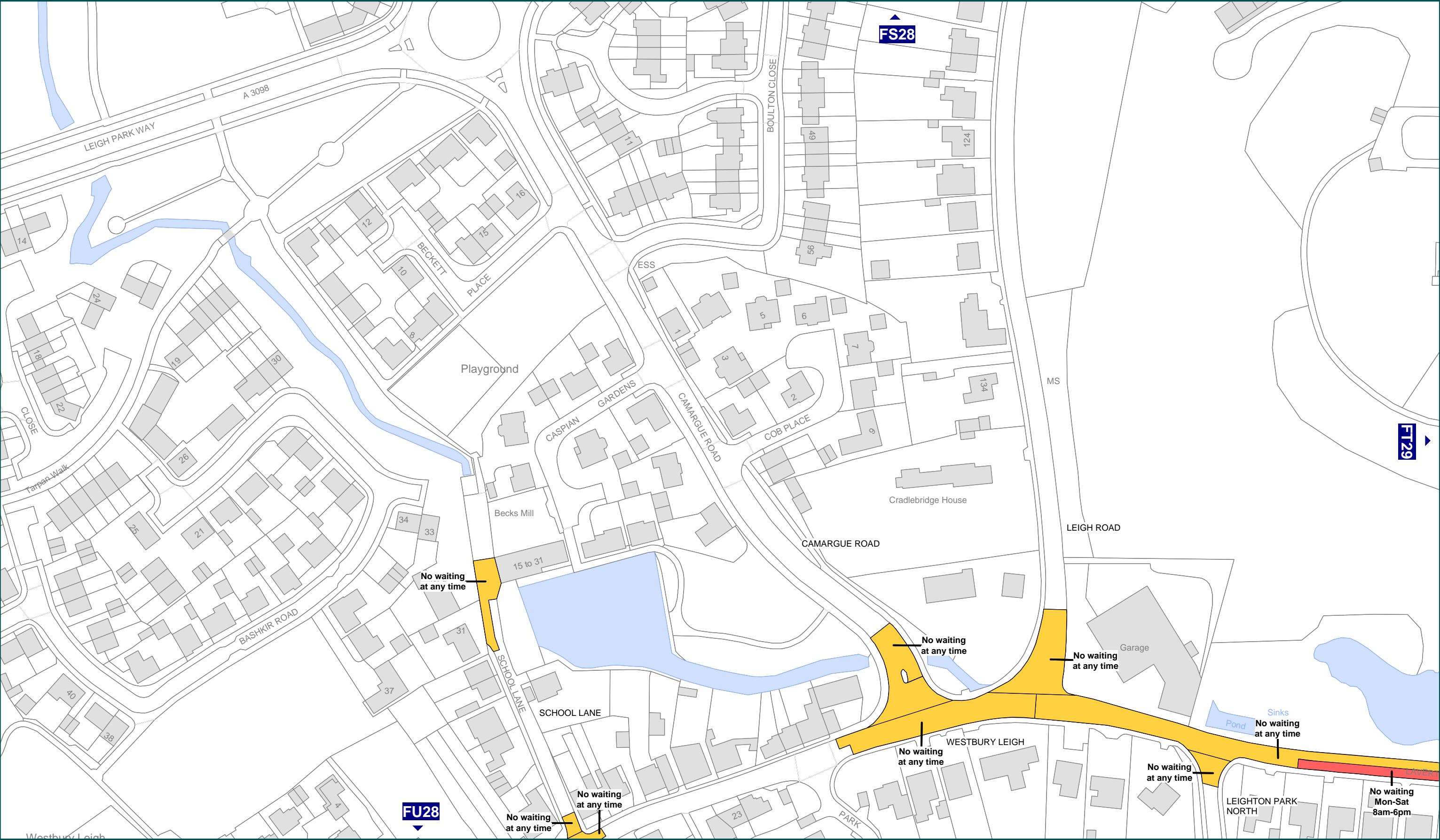
**SCALE** 1: 1250 @ A3

**DATE** 27/09/2013

**FILE** WEST2012CONS



**MAP SCHEDULE** FT27





Where everybody matters

Wiltshire Council  
County Hall, Bythesea Road,  
Trowbridge, Wiltshire.  
BA14 8JN


**The County of Wiltshire (Westbury, Heywood and Dilton Marsh)**  
**(Prohibition and Restriction of Waiting, Taxi Rank Clearways and On Street Parking)**  
**Consolidation Order**

Crown copyright and database rights 2012 Ordnance Survey 100049050

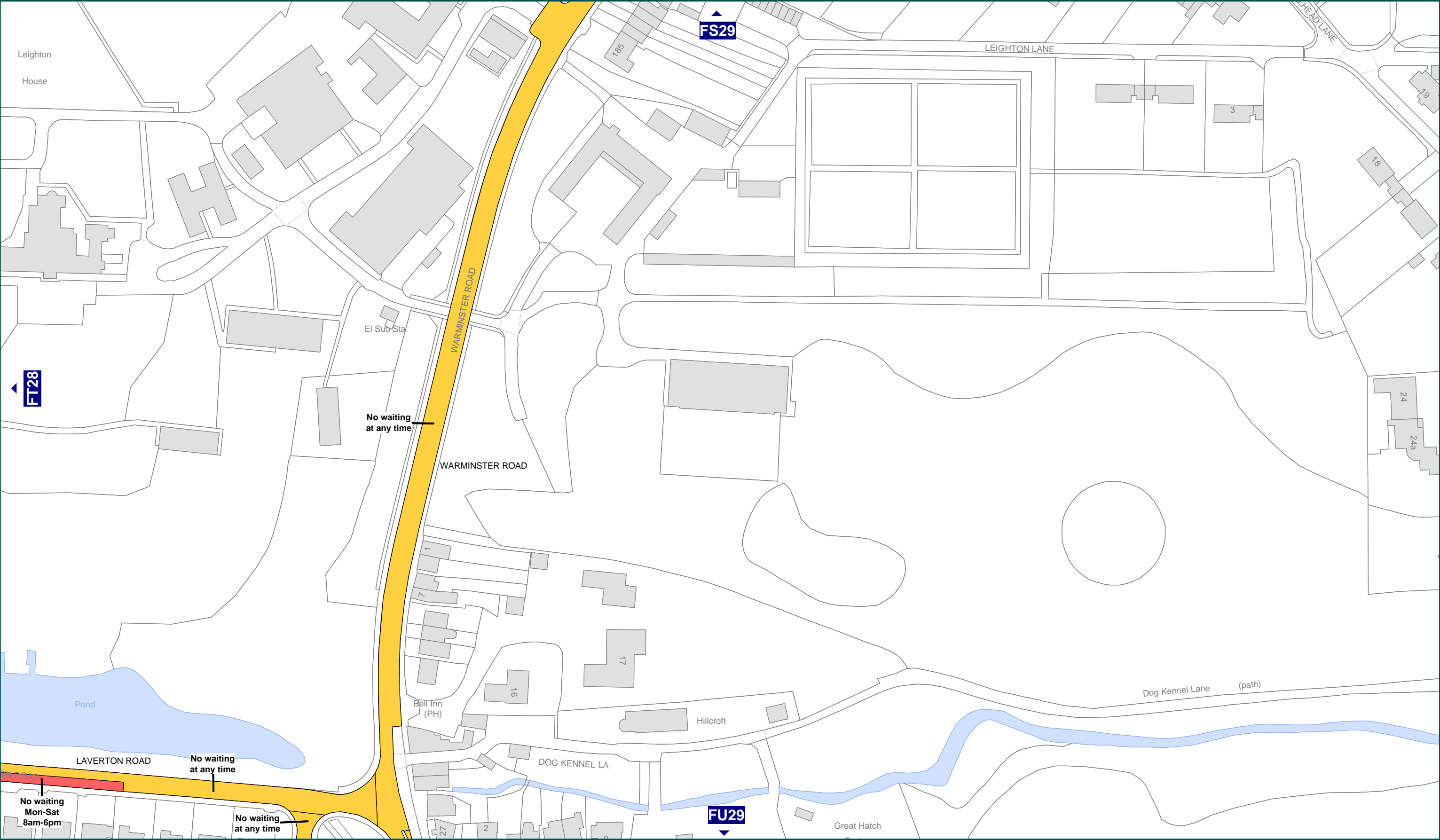
**Key to Restriction Types Displayed**

No waiting at any time

No waiting

SCALE	1: 1250 @ A3	
DATE	31/08/2012	
FILE	WEST2012CONS	
	MAP SCHEDULE	FT28







Where everybody matters

Wiltshire Council  
County Hall, Bythesea Road,  
Trowbridge, Wiltshire.  
BA14 8JN


**The County of Wiltshire (Westbury, Heywood and Dilton Marsh)**  
**(Prohibition and Restriction of Waiting, Taxi Rank Clearways and On Street Parking)**  
**Consolidation Order**

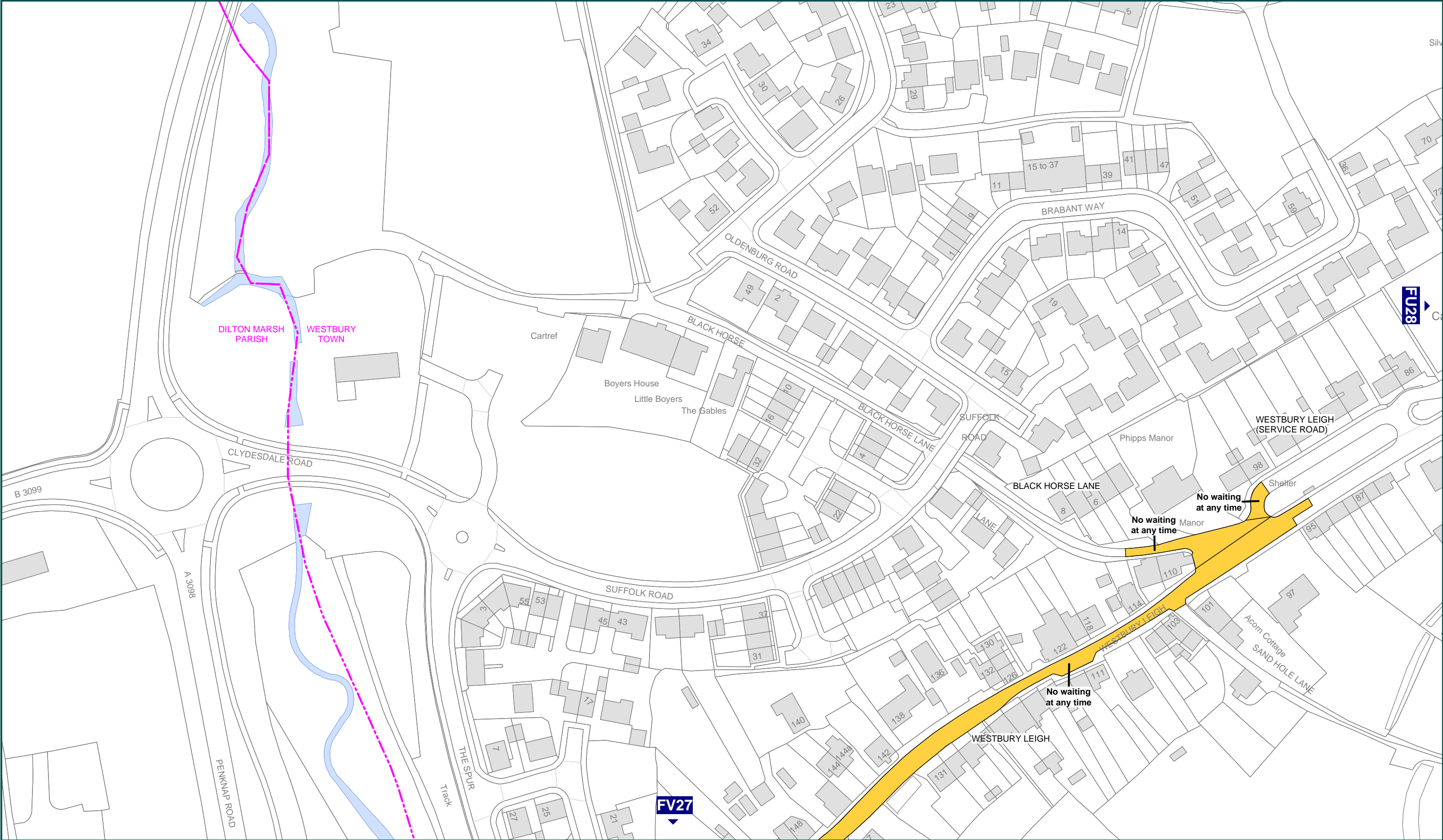
Crown copyright and database rights 2012 Ordnance Survey 100049050

**Key to Restriction Types Displayed**

No waiting at any time

No waiting

SCALE	1: 1250 @ A3	
DATE	31/08/2012	
FILE	WEST2012CONS	
	MAP SCHEDULE	FT29






Where everybody matters

Wiltshire Council  
County Hall, Bythesea Road,  
Trowbridge, Wiltshire.  
BA14 8JN


**The County of Wiltshire (Westbury, Heywood and Dilton Marsh)**  
**(Prohibition and Restriction of Waiting, Taxi Rank Clearways and On Street Parking)**  
**Consolidation Order**

Crown copyright and database rights 2012 Ordnance Survey 100049050

**Key to Restriction Types Displayed**




**No waiting at any time**

SCALE	1: 1250 @ A3	
DATE	31/08/2012	
FILE	WEST2012CONS	
	MAP SCHEDULE	FU27








Where everybody matters

Wiltshire Council  
County Hall, Bythesea Road,  
Trowbridge, Wiltshire.  
BA14 8JN

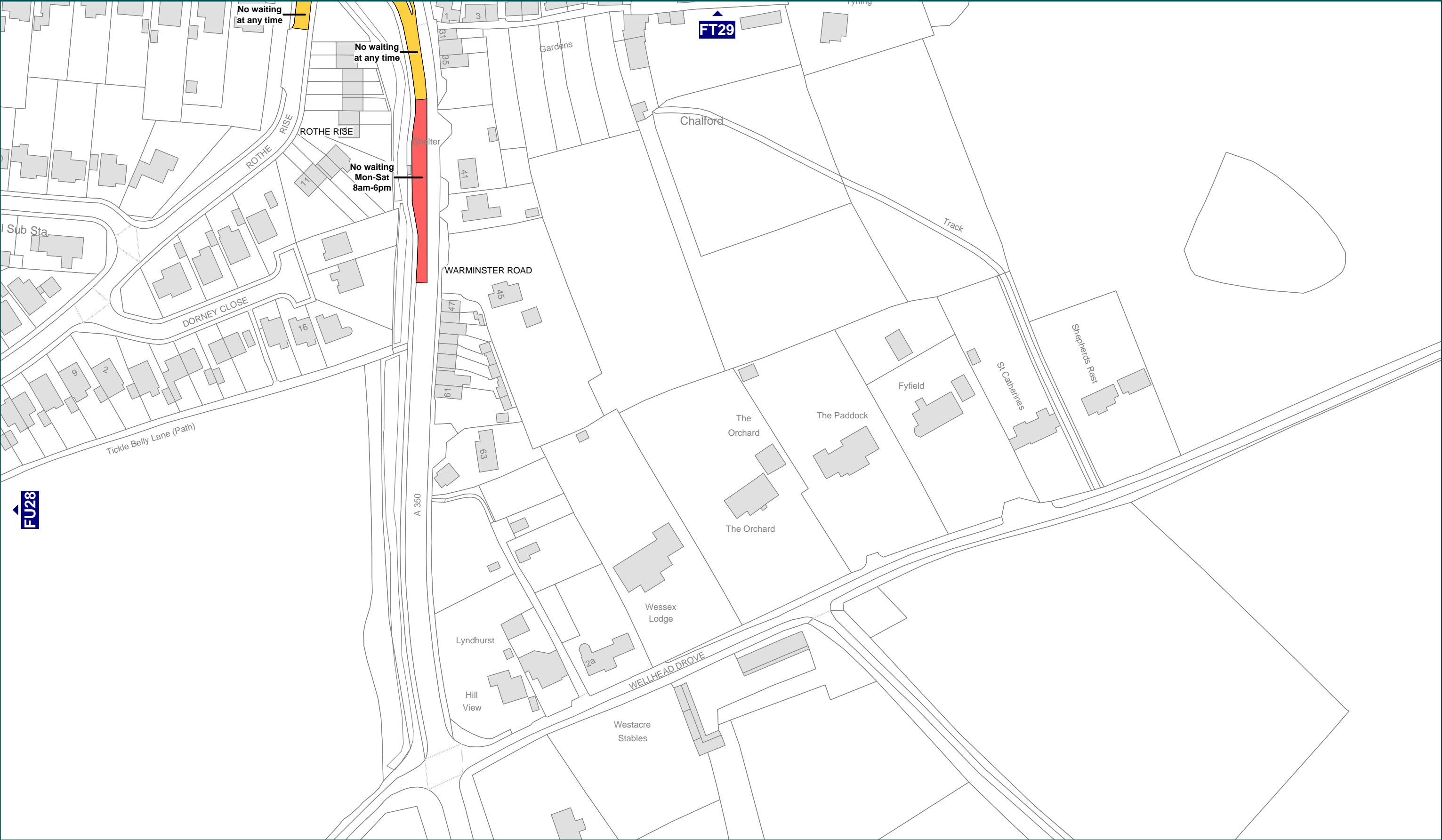
**The County of Wiltshire (Westbury, Heywood and Dilton Marsh)  
(Prohibition and Restriction of Waiting, Taxi Rank Clearways and On Street Parking)  
Consolidation Order**


Crown copyright and database rights 2012 Ordnance Survey 100049050

**Key to Restriction Types Displayed**

 **No waiting at any time**

SCALE	1: 1250 @ A3	
DATE	31/08/2012	
FILE	WEST2012CONS	
<div><div>N</div><div>W<div>⊕</div>E</div><div>S</div></div>	MAP SCHEDULE	FU28





Where everybody matters

Wiltshire Council  
County Hall, Bythesea Road,  
Trowbridge, Wiltshire.  
BA14 8JN

**The County of Wiltshire (Westbury, Heywood and Dilton Marsh)  
(Prohibition and Restriction of Waiting, Taxi Rank Clearways and On Street Parking)  
Consolidation Order**

Crown copyright and database rights 2012 Ordnance Survey 100049050

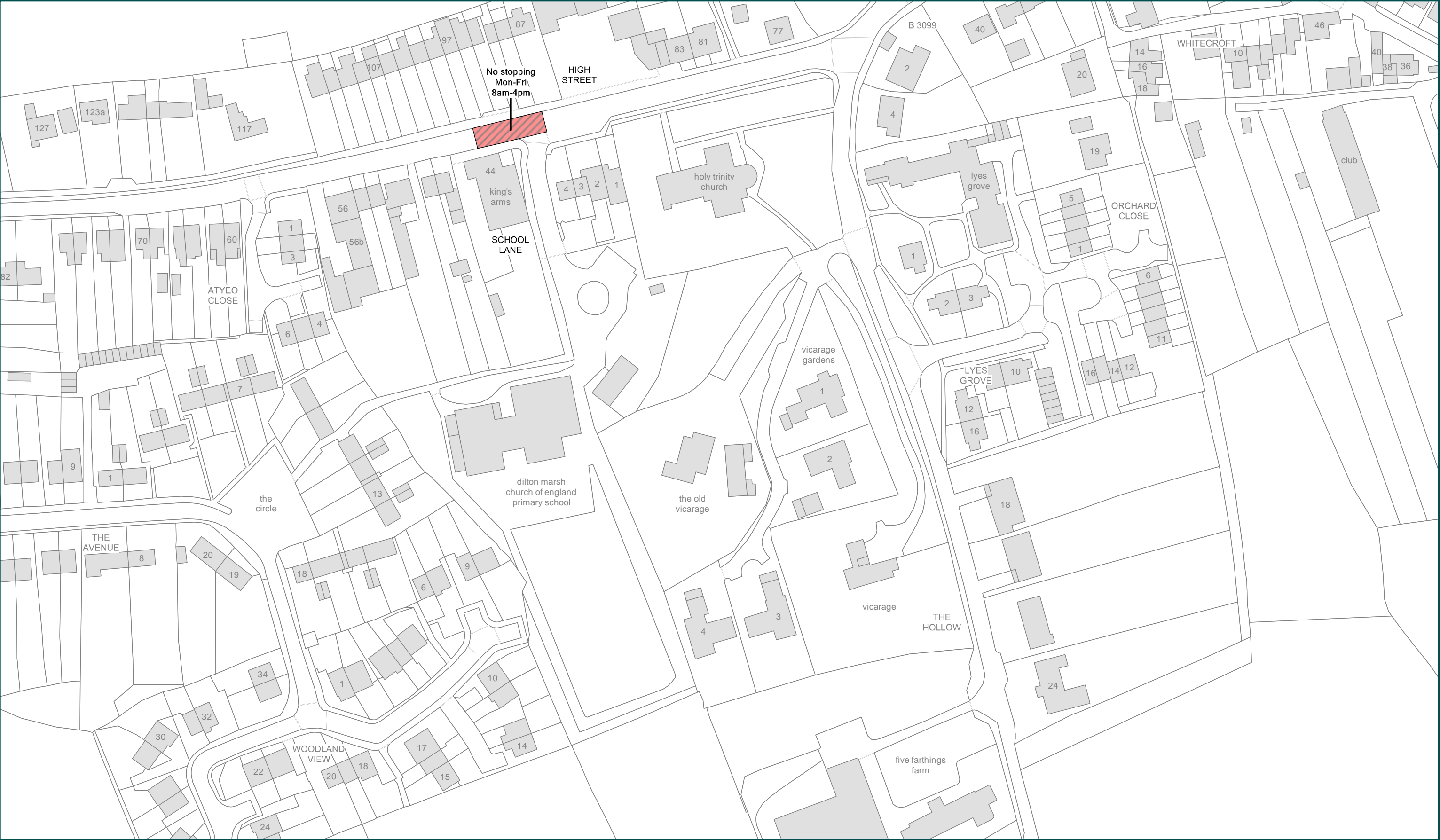
**Key to Restriction Types Displayed**

No waiting at any time

No waiting

SCALE	1: 1250 @ A3	
DATE	31/08/2012	
FILE	WEST2012CONS	
<div><div>N</div><div>W<div>⊕</div>E</div><div>S</div></div>	MAP SCHEDULE	FU29





<div><div>Wiltshire Council</div><div>Where everybody matters</div></div> <div>Wiltshire Council County Hall, Bythesea Road, Trowbridge, Wiltshire. BA14 8JN</div>	<div><div>The County of Wiltshire (Westbury, Heywood and Dilton Marsh) (Prohibition and Restriction of Waiting, Taxi Rank Clearways and On Street Parking) Consolidation Order</div><div>Crown copyright and database rights 2015 Ordnance Survey 100049050</div></div>	SCALE1: 1250 @ A3	
		DATE26/01/2015	
	<div><div>KEY</div><div><div><div>PARKING</div><div>RESIDENT PARKING</div><div>PAY AND DISPLAY</div></div><div><div>DISABLED PARKING</div><div>DOCTOR PARKING</div><div>MOTORCYCLE PARKING</div><div>LOADING</div></div><div><div>NO WAITING</div><div>NO WAITING AND NO LOADING</div><div>NO WAITING AND NO LOADING AT ANY TIME</div><div>MULTIPLE RESTRICTIONS</div></div><div><div>NO WAITING AT ANY TIME</div><div>NO WAITING AT ANY TIME AND NO LOADING</div><div>NO WAITING AT ANY TIME AND NO LOADING AT ANY TIME</div><div>PEDESTRIAN ZONE</div></div><div><div>TAXI CLEARWAY</div><div>CLEARWAY</div><div>ZONE</div><div>ZONE ROAD</div></div><div><div>EXPERIMENTAL RESTRICTIONS</div></div></div></div>	FILEWEST2012CONS	
<div><div>N</div><div>W</div><div>E</div><div>S</div></div>	MAP SCHEDULE		FV25





## WESTBURY, HEYWOOD AND DILTON MARSH - REVISION

ITEM	SCHEDULE NUMBER	OPERATIONAL DATE	OPERATIONAL	ORDER NUMBER	REVOKED DATE	REVOKED	REVOKED BY
Front cover		06/06/2016	westbury-aa00-cover-2016-06-06				
West Wiltshire map - town, parish and map schedules areas		06/06/2016	westbury-aa01-area-2016-06-06				
Notice of Penalty Charges		16/06/2008	westbury-aa03-penalty-01-2008-06-16	Order: 2485			
Amendment - number 01		27/09/2013	westbury-aa05-amendment-01-2013-09-27	Sealed order: 2823			
Amendment - number 02		26/01/2015	westbury-aa05-amendment-02-2015-01-26	Sealed order: 2891			
Amendment - number 03		30/11/2015	westbury-aa05-amendment-03-2015-11-30	Sealed order: 2967			
Amendment - number 04		06/06/2016	westbury-aa05-amendment-04-2016-06-06	Sealed order: 3008			
Articles (or preambles)		31/08/2012	westbury-aa06-articles-2012-08-31	Sealed order: 2735			
Street gazetteer		06/06/2016	westbury-aa08-gazetteer-2016-06-06				
Overview map - 29 map schedules		06/06/2016	westbury-aa09-overview-2016-06-06				
Map schedule	FM27	31/08/2012	westbury-map-schedule-fm27-2012-08-31				
Map schedule	FN27	31/08/2012	westbury-map-schedule-fn27-2012-08-31				
Map schedule	FN28	31/08/2012	westbury-map-schedule-fn28-2012-08-31				
Map schedule	FN29	31/08/2012	westbury-map-schedule-fn29-2012-08-31				
Map schedule	FN30	31/08/2012	westbury-map-schedule-fn30-2012-08-31				
Map schedule	FO28	06/06/2016	westbury-map-schedule-fo28-2016-06-06		31/08/2012	westbury-map-schedule-fo28-2012-08-31	Sealed order: 3008
Map schedule	FO29	31/08/2012	westbury-map-schedule-fo29-2012-08-31				
Map schedule	FO30	31/08/2012	westbury-map-schedule-fo30-2012-08-31				
Map schedule	FP28	31/08/2012	westbury-map-schedule-fp28-2012-08-31				
Map schedule	FP29	31/08/2012	westbury-map-schedule-fp29-2012-08-31				
Map schedule	FP30	30/11/2015	westbury-map-schedule-fp30-2015-11-30				
Map schedule	FQ28	31/08/2012	westbury-map-schedule-fq28-2012-08-31				
Map schedule	FQ29	30/11/2015	westbury-map-schedule-fq29-2015-11-30				
Map schedule	FQ30	06/06/2016	westbury-map-schedule-fq30-2016-06-06		31/08/2012	westbury-map-schedule-fq30-2012-08-31	Sealed order: 3008
Map schedule	FQ31	31/08/2012	westbury-map-schedule-fq31-2012-08-31				
Map schedule	FR28	30/11/2015	westbury-map-schedule-fr28-2015-11-30				
Map schedule	FR29	31/08/2012	westbury-map-schedule-fr29-2012-08-31				
Map schedule	FR30	30/11/2015	westbury-map-schedule-fr30-2015-11-30				
Map schedule	FS28	31/08/2012	westbury-map-schedule-fs28-2012-08-31				
Map schedule	FS29	31/08/2012	westbury-map-schedule-fs29-2012-08-31				
Map schedule	FS30	31/08/2012	westbury-map-schedule-fs30-2012-08-31				
Map schedule	FT27	27/09/2013	westbury-map-schedule-ft27-2013-09-27				
Map schedule	FT28	31/08/2012	westbury-map-schedule-ft28-2012-08-31				
Map schedule	FT29	31/08/2012	westbury-map-schedule-ft29-2012-08-31				
Map schedule	FU27	31/08/2012	westbury-map-schedule-fu27-2012-08-31				
Map schedule	FU28	31/08/2012	westbury-map-schedule-fu28-2012-08-31				
Map schedule	FU29	31/08/2012	westbury-map-schedule-fu29-2012-08-31				
Map schedule	FV25	26/01/2015	westbury-map-schedule-fv25-2015-01-26				

WESTBURY, HEYWOOD AND DILTON MARSH - REVISION

ITEM	SCHEDULE NUMBER	OPERATIONAL DATE	OPERATIONAL	ORDER NUMBER	REVOKED DATE	REVOKED	REVOKED BY
Map schedule	FV27	31/08/2012	westbury-map-schedule-fv27-2012-08-31				