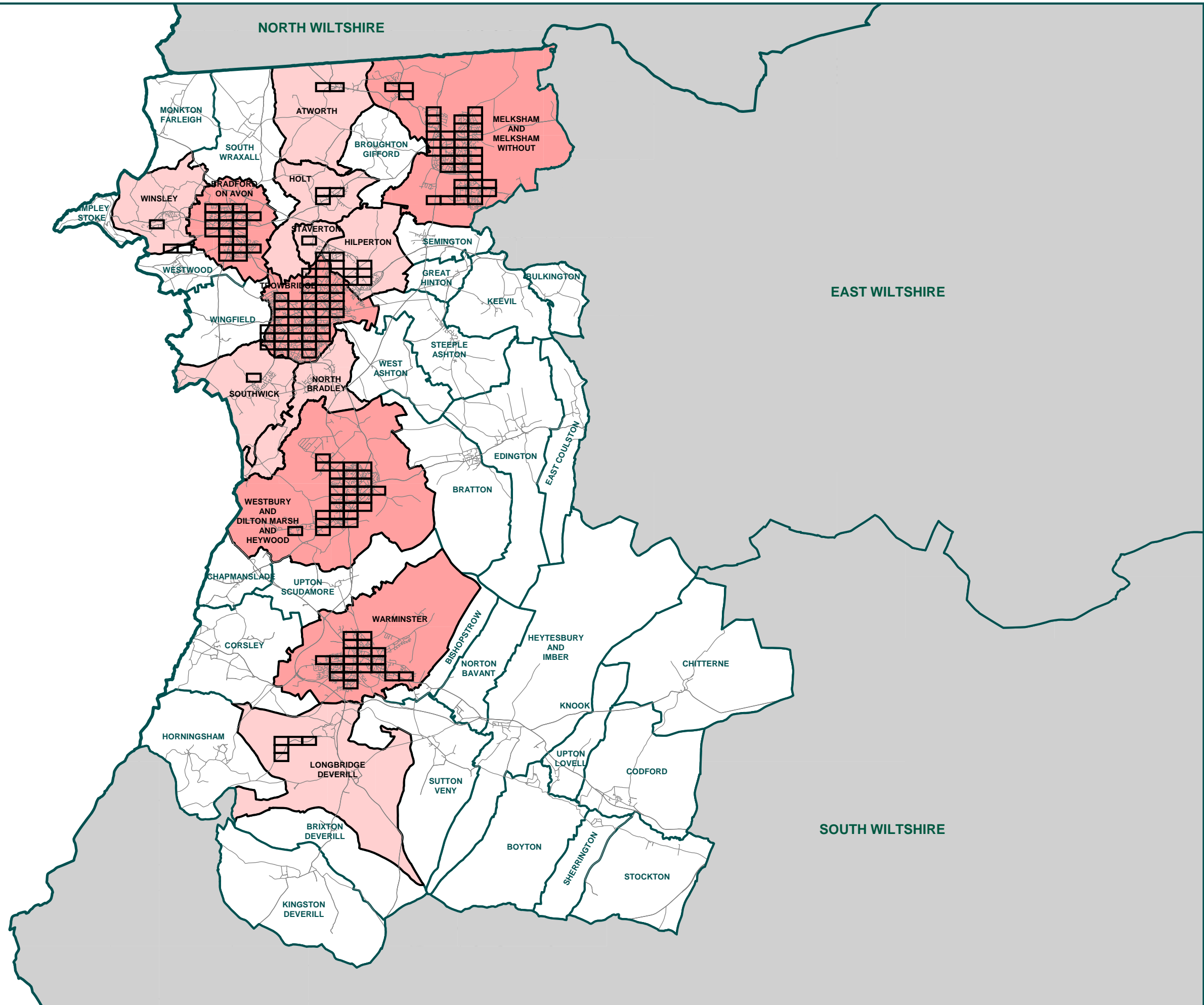


Map Based Traffic Regulation Order (MBTRO)

**The County of Wiltshire
(Warminster)**

**(Prohibition and Restriction of Waiting, Taxi Rank Clearways and On Street Parking)
Consolidation Order
2013**



KEY

- TOWN CONSOLIDATION ORDER AREAS
- PARISH CONSOLIDATION ORDER AREA
- PARISH AREAS WITH NO MAP SCHEDULES
- MAP SCHEDULE AREA



WILTSHIRE COUNTY COUNCIL

NOTICE OF PENALTY CHARGES

**CIVIL ENFORCEMENT AREAS AND SPECIAL ENFORCEMENT AREAS
IN THE DISTRICT OF WEST WILTSHIRE**

NOTICE IS HEREBY GIVEN that Wiltshire County Council in accordance with its powers under the Traffic Management Act 2004 and in consultation with the Secretary of State for Transport have set the following Penalty Charges in relation to the civil enforcement of on street parking contraventions in the District of West Wiltshire provided for by the Statutory Instrument entitled The Civil Enforcement of Parking Contraventions (County of Wiltshire) (District of West Wiltshire) Designation Order 2008.

Two levels of Penalty Charge have been set for different contraventions. The Penalty Charges are £70 on the issue of a Penalty Charge Notice ("PCN") for Higher Level contraventions and £50 on the issue of a PCN for Lower Level contraventions in accordance with The Civil Enforcement of Parking Contraventions (Guidelines on Levels of Charges) (England) Order 2007 but discounted by 50% if payment is received within 14 days of the issue of the PCN or if payment is received within 21 days for contraventions detected with a camera (approved device).

On the issue of a Charge Certificate in accordance with The Civil Enforcement of Parking Contraventions (Guidelines on Levels of Charges) (England) Order 2007 the penalty charge will be increased by 50%.

The above charges will come into effect on 16 June 2008.

GEORGE BATTEN
Director of Environmental Services
County Hall, Trowbridge, BA14 8JD

23 May 2008

WILTSHIRE COUNCIL**THE COUNTY OF WILTSHIRE (WARMINSTER) (PROHIBITION AND RESTRICTION OF WAITING, TAXI RANK CLEARWAYS AND ON STREET PARKING) CONSOLIDATION ORDER 2013 (AMENDMENT NO.1) ORDER 2013**

The Council of the County of Wiltshire in exercise of its powers under Sections 1, 2, 4, 32, 35, 53 and Part IV of Schedule 9 of the Road Traffic Regulation Act 1984 (hereinafter referred to as "the Act of 1984") as amended and the Traffic Management Act 2004 (hereinafter referred to as "the Act of 2004") as amended and of all other enabling powers and after consultation with the Chief Officer of Police in accordance with Part III of Schedule 9 to the Act of 1984 hereby makes the following Order.

1. The County of Wiltshire (Warminster) (Prohibition and Restriction of Waiting, Taxi Rank Clearways and On Street Parking) Consolidation Order 2013 shall be amended by the revocation of the Map Schedules specified in the First Schedule to this Order and the insertion of the Map Schedules specified in the Second Schedule to this Order.

2. The effect of the Order will be to introduce **No stopping at any time except Taxis** on the following lengths of road:

Fairfield Road – south side – at a point approximately 15 metres west of the centre of its junction with Buttons Yard for a distance of 12 metres in a westerly direction.

Station Road – east side – at a point approximately 18 metres south of the centre of its junction with Fairfield Road for a distance of 11 metres in a southerly direction.

Station Road – east side – at a point approximately 35 metres south of the centre of its junction with Fairfield Road for a distance of 11 metres in a southerly direction.

These restrictions will replace any existing restrictions currently in force in the town of Warminster.

3. This Order shall come into operation on 18th February 2013 and may be cited as The County of Wiltshire (Warminster) (Prohibition and Restriction of Waiting, Taxi Rank Clearways and On Street Parking) Consolidation Order 2013 (Amendment No.1) Order 2013.

FIRST SCHEDULE**Map Schedule to be revoked**

Map Schedule	Date
GL30	25/01/2013
GL31	25/01/2013

SECOND SCHEDULE

Map Schedule to be inserted

Map Schedule	Date
GL30	18/02/2013
GL31	18/02/2013

THE COMMON SEAL of
WILTSHIRE COUNCIL
was hereunto affixed this
5th day of February 2013
in the presence of: -

Wiltshire Council seal number: 76860

WILTSHIRE COUNCIL

THE COUNTY OF WILTSHIRE (WARMINSTER) (PROHIBITION AND RESTRICTION OF WAITING, TAXI RANK CLEARWAYS AND ON STREET PARKING) CONSOLIDATION ORDER 2013 (AMENDMENT NO.2) ORDER 2014

The Council of the County of Wiltshire in exercise of its powers under Sections 1, 2, 4, 32, 35, 53 and Part IV of Schedule 9 of the Road Traffic Regulation Act 1984 (hereinafter referred to as “the Act of 1984”) as amended and the Traffic Management Act 2004 (hereinafter referred to as “the Act of 2004”) as amended and of all other enabling powers and after consultation with the Chief Officer of Police in accordance with Part III of Schedule 9 to the Act of 1984 hereby makes the following Order.

1. The County of Wiltshire (Warminster) (Prohibition and Restriction of Waiting, Taxi Rank Clearways and On Street Parking) Consolidation Order 2013 shall be amended by the revocation of the Map Schedule specified in the First Schedule to this Order and the insertion of the Map Schedule specified in the Second Schedule to this Order.

2. The effect of the Order will be to introduce **No Waiting at any time and No Loading at any time** on the following lengths of roads:
 - Station Road (Car Park Access)** - north east side – from a point 75 metres west of its junction with Station Road to a point 162 metres west of that junction
 - Station Road (Car Park Access)** – south west side – from a point 94 metres west of its junction with Station Road to a point 159 metres west of that junction
 - Zone B Car Park (Access Road)** – north west side – from its junction with Station Road (Car Park Access) to a point 9 metres north of that junction
 - Zone B Car Park (Access Road)** – north east side – from its junction with Station Road (Car Park Access) to a point 13 metres north of that junction

3. This Order shall come into operation on 2nd June 2014 and may be cited as The County of Wiltshire (Warminster) (Prohibition and Restriction of Waiting, Taxi Rank Clearways and On Street Parking) Consolidation Order 2013 (Amendment No.2) Order 2014.

FIRST SCHEDULE

Map Schedule to be revoked

Map Schedule	Date
GK30	25/01/2013

SECOND SCHEDULE

Map Schedule to be inserted

Map Schedule	Date
GK30	02/06/2014

THE COMMON SEAL of
WILTSHIRE COUNCIL
was hereunto affixed this
20th day of May 2014
in the presence of: -

Wiltshire Council seal number: 79571

WILTSHIRE COUNCIL**THE COUNTY OF WILTSHIRE (WARMINSTER) (PROHIBITION AND RESTRICTION OF WAITING, TAXI RANK CLEARWAYS AND ON STREET PARKING) CONSOLIDATION ORDER 2013 (AMENDMENT NO.3) ORDER 2015**

The Council of the County of Wiltshire in exercise of its powers under Sections 1, 2, 4, 32, 35, 53 and Part IV of Schedule 9 of the Road Traffic Regulation Act 1984 (hereinafter referred to as "the Act of 1984") as amended and the Traffic Management Act 2004 (hereinafter referred to as "the Act of 2004") as amended and of all other enabling powers and after consultation with the Chief Officer of Police in accordance with Part III of Schedule 9 to the Act of 1984 hereby makes the following Order.

1. The County of Wiltshire (Warminster) (Prohibition and Restriction of Waiting, Taxi Rank Clearways and On Street Parking) Consolidation Order 2013 shall be amended by the revocation of the Map Schedule specified in the First Schedule to this Order and the insertion of the Map Schedule specified in the Second Schedule to this Order.

2. The effect of the Order will be to remove No Waiting at any time on the following lengths of road:

Woodcock Road – both sides – from a point 28 metres south of its junction with The Dene for a distance of 21 metres in a southerly direction
Woodcock Road – south east side – from its junction with St Georges Close for a distance of 15 metres in a north easterly direction

3. This Order shall come into operation on 24th August 2015 and may be cited as The County of Wiltshire (Warminster) (Prohibition and Restriction of Waiting, Taxi Rank Clearways and On Street Parking) Consolidation Order 2013 (Amendment No.3) Order 2015.

FIRST SCHEDULE**Map Schedule to be revoked**

Map Schedule	Date
GN33	25/01/2013

SECOND SCHEDULE

Map Schedule to be inserted

Map Schedule	Date
GN33	24/08/2015

THE COMMON SEAL of
WILTSHIRE COUNCIL
was hereunto affixed this
11th day of August 2015
in the presence of: -

Wiltshire Council seal number: 81799

WILTSHIRE COUNCIL**THE COUNTY OF WILTSHIRE (WARMINSTER) (PROHIBITION AND RESTRICTION OF WAITING, TAXI RANK CLEARWAYS AND ON STREET PARKING) CONSOLIDATION ORDER 2013 (AMENDMENT NO.4) ORDER 2016**

The Council of the County of Wiltshire in exercise of its powers under Sections 1, 2, 4, 32, 35, 53 and Part IV of Schedule 9 of the Road Traffic Regulation Act 1984 (hereinafter referred to as "the Act of 1984") as amended and the Traffic Management Act 2004 (hereinafter referred to as "the Act of 2004") as amended and of all other enabling powers and after consultation with the Chief Officer of Police in accordance with Part III of Schedule 9 to the Act of 1984 hereby makes the following Order.

1. The County of Wiltshire (Warminster) (Prohibition and Restriction of Waiting, Taxi Rank Clearways and On Street Parking) Consolidation Order 2013 shall be amended by the revocation of the Map Schedules specified in the First Schedule to this Order and the insertion of the Map Schedules specified in the Second Schedule to this Order.
2. The effect of the Order will be as follows:
 - a) To introduce **No Waiting at any time** on the following length of road:
Boreham Road – south side – from a point 13 metres south east of its junction with Chain Lane to a point 37 metres south east of that junction
 - b) To introduce **No Waiting Monday to Friday 8am - 6pm** on the following length of road:
Pound Street - east side – from a point 13 metres south of the southern boundary of property No.37 Pound Street to a point 38 metres south of that point
3. This Order shall come into operation on 29th February 2016 and may be cited as The County of Wiltshire (Warminster) (Prohibition and Restriction of Waiting, Taxi Rank Clearways and On Street Parking) Consolidation Order 2013 (Amendment No.4) Order 2016.

FIRST SCHEDULE**Map Schedules to be revoked**

Map Schedule	Date
GL28	25/01/2013
GM31	25/01/2013

SECOND SCHEDULE

Map Schedules to be inserted

Map Schedule	Date
GL28	29/02/2016
GM31	29/02/2016

THE COMMON SEAL of
WILTSHIRE COUNCIL
was hereunto affixed this
16th day of February 2016
in the presence of:-

Wiltshire Council seal number: 82821

WILTSHIRE COUNCIL

ROAD TRAFFIC REGULATION ACT 1984
TRAFFIC MANAGEMENT ACT 2004

THE COUNTY OF WILTSHIRE (WARMINSTER) (PROHIBITION AND RESTRICTION OF WAITING, TAXI RANK CLEARWAYS AND ON STREET PARKING) CONSOLIDATION ORDER 2013

The Council of the County of Wiltshire in exercise of its powers under Sections 1, 2, 4, 32, 35, 53 and Part IV of Schedule 9 of the Road Traffic Regulation Act 1984 (hereinafter referred to as "the Act of 1984") as amended and the Traffic Management Act 2004 (hereinafter referred to as "the Act of 2004") as amended and of all other enabling powers and after consultation with the Chief Officer of Police in accordance with Part III of Schedule 9 to the Act of 1984 hereby makes the following Order.

PART I – GENERAL

Commencement and Citation

1. This Order shall come into operation on 25th January 2013 and may be cited as The County of Wiltshire (Warminster) (Prohibition and Restriction of Waiting, Taxi Rank Clearways and On Street Parking) Consolidation Order 2013.

Revocations

2. The following Orders are hereby revoked:

The County of Wiltshire (Warminster in the District of West Wiltshire) (Prohibition and Restriction of Waiting, Taxi Rank Clearways and On Street Parking) Consolidation Order 2008A

The County of Wiltshire (Warminster in the District of West Wiltshire) (Prohibition and Restriction of Waiting, Taxi Rank Clearways and On Street Parking) Consolidation Order 2008A (Amendment No.1) Order 2008

The County of Wiltshire (Warminster in the District of West Wiltshire) (Prohibition and Restriction of Waiting, Taxi Rank Clearways and On Street Parking) Consolidation Order 2008A (Amendment No.2) Order 2010

Interpretation

- 3(1) In this Order, except where the context otherwise requires, the following expressions have the meanings hereby respectively assigned to them:-

“Civil Enforcement Officer” has the meaning defined in Article 76(1) of the Act of 2004

“delivering” and “collecting” in relation to any goods includes checking the goods for the purpose of their delivery or collection

"disabled persons vehicle" means a vehicle lawfully displaying a disabled persons badge

"disabled persons badge" means a badge issued by a local authority in the form prescribed by Regulations 7 and 11 of the Disabled Persons (Badges for Motor Vehicles) (England) Regulations 2000

"disabled persons bay" means a road or length of road designated for the leaving of vehicles as indicated by appropriate road markings designating that bay as reserved for disabled blue badge holders

"driver" in relation to a vehicle waiting in a parking place or on a road or length of road, means the person driving the vehicle at the time it was left in that parking place or road or length of road

"goods" includes postal packets of any description

"goods vehicle" has the meaning defined in the Traffic Signs Regulations and General Directions 2002

"hackney carriage" means a vehicle licensed under Section 37 of the Town Police Clauses Act 1847, or Section 6 of the Metropolitan Public Carriage Act 1869(b) or under any similar enactment

"lay-by" in relation to a main carriageway, means any area intended for the use of waiting of vehicles at the side of the main carriageway

"loading bay area" means the part of a road authorised by this Order to be used as a loading and unloading only area and indicated by sign diagram number 660.4 as defined in Schedule 2 of the Traffic Signs Regulations and General Directions 2002

"main carriageway" means any carriageway of a road used primarily by through traffic and excludes any lay-by

"medical practitioner" means a fully registered medical practitioner within the meaning of the Medical Act 1983

"Medical Practitioner's Parking Permit" means a permit bearing the words "Medical Practitioner" (and includes the name and address of the surgery) issued by Wiltshire Council or its agent to a Medical Practitioner for use in a designated Doctor parking bay identified on the plans attached to this Order

"motor cycle" and "invalid carriage" and "passenger vehicle" have the same meaning as defined in Section 136 of the Act of 1984

"parking place" means a road or length of road designated for the leaving of vehicles as indicated by appropriate road markings

"parking bay" means an area contained within a parking place as indicated by the appropriate road markings

"parking disc" has the same meaning as provided in the Local Authorities' Traffic Orders (Exemptions for Disabled Persons) (England) Regulations 2000

“Parking Ticket” means a parking ticket, season ticket, residents parking permit or waiver of any kind (including medical practitioner waiver, Tradesman’s Waiver and Daily Visitor’s Parking Cards)

“permitted hours” means the hours identified for permitted parking (including parking in a disabled parking bay or in a loading bay area) on the plans attached to this Order but excluding any such day that is Christmas Day, Good Friday or a Bank Holiday not being a Public Holiday

“public service vehicle” has the meaning defined in Section 1 of the Public Passenger Vehicles Act 1981

"relevant position" means:-

- (a) A vehicle displays a disabled persons badge, parking permit, or ticket issued in accordance with this Order in the relevant position if:
 - (i) it is exhibited in or on the front windscreen, on the dashboard or fascia of the vehicle; or
 - (ii) where the vehicle is not fitted with a dashboard or fascia, the badge, permit or ticket is exhibited in a conspicuous position at the front of the vehicle

so that the front of the badge, permit or ticket (showing any Serial numbers, time, date and expiry or purchase details) is clearly legible from the front of the outside of the vehicle

- (b) A vehicle displays a parking disc in the relevant position if:
 - (i) the disc is exhibited on the dashboard or fascia of the vehicle; or
 - (ii) where the vehicle does not have a dashboard or fascia, the disc is exhibited in a conspicuous position on the vehicle

so that, when marked to show the quarter-hour period during which a period of waiting began, that period is clearly legible from the outside of the vehicle.

“taxi” has the same meaning given by Regulation 4 of the Traffic Signs Regulations and General Directions 2002 and “taxi rank” means an area of carriageway reserved for use by taxis waiting to pick up passengers

“telecommunications apparatus” has the same meaning as in Schedule 2 of the Telecommunications Act 1984

“the Council” means the authority known as Wiltshire Council

“traffic sign” means a sign of any size, colour and type prescribed or authorised under, or having effect as though prescribed or authorised under Section 64 of the Act of 1984

“Virtual Parking Permit” means an electronic record of parking ticket, permit or waiver issued and confirmed by Wiltshire Council to exempt a vehicles from a restriction under the terms and charges applicable at the time of issue

“waiver” means a formal document issued by Wiltshire Council to exempt a vehicle from a restriction under the terms and charges applicable at the time of issue

- (2) Where reference is made to “The County of Wiltshire (Warminster) Prohibition and Restriction of Waiting, Taxi Rank Clearways and On Street Parking) Consolidation Order” in the map schedules to this Order, this shall mean The County of Wiltshire (Warminster) (Prohibition and Restriction of Waiting, Taxi Rank Clearways and On Street Parking) Consolidation Order 2011.
- (3) For the purpose of this Order the prohibitions and restrictions contained in the Articles to this Order and shown on the attached plans shall apply to the full extent of the public highway, with the exception of Clearways which apply to the extent of the carriageway.
- (4) For the purpose of this Order a vehicle shall be taken as waiting on a length of road if any point on that length of road is below the vehicle or its load (if any).
- (5) The prohibitions imposed by this Order shall be in addition to and not in derogation of any restriction, prohibition or requirement imposed by any Regulations or Orders made or having effect as if made under the Act of 1984, or by or under any other enactment.
- (6) Insofar as any provision of this Order conflicts with the effect of markings placed on the carriageway, as specified under Regulation 29(1) of The Traffic Signs Regulations and General Directions 2002 (“TSRGD”) conveying the existence of a ‘bus stop/clearway’ as defined by Part 1 of Schedule 19 of TSRGD then the effect of those markings and the existence of that bus stop/clearway shall prevail.
- (7) For the purposes of this Order, Wiltshire Council accepts no responsibility for any inaccuracies contained in the Ordnance Survey data relied upon in the preparation of the plans attached to this Order. Where a restriction applies to the edge of a length of carriageway or highway (adjacent to the kerb) that restriction will continue to apply to the actual edge of carriageway or highway irrespective of changes to either the carriageway width or to the underlying Ordnance Survey data.

PART II

GENERAL PROVISIONS RELATING TO WAITING, LOADING AND TAXI RANK CLEARWAY RESTRICTIONS

4. Save as provided in Articles 7, 8, 9, 10 and 11 of this Order no person shall, except upon the direction or with the permission of a Police Constable in uniform or of a Civil Enforcement Officer cause or permit any vehicle (and/or drawn trailer) to wait on the roads or sides of the roads subject to restrictions identified as No Waiting during a specified time limit, for the periods identified on the plans attached to this Order.
5. Save as provided in Articles 7 and 8 of this Order no person shall, except upon the direction or with the permission of a Police Constable in uniform or of a Civil Enforcement Officer cause or permit any vehicle to load or unload in the roads or sides of the roads identified as No Loading, and for the periods identified on the plans attached to this Order.

6. Save as provided in Articles 7(c), 7(d), 7(f) and 7(g) of this Order, no person shall, except upon the direction or with the permission of a Police Constable in uniform or of a Civil Enforcement Officer cause or permit a vehicle, other than a taxi to stop or wait in a taxi rank area in the roads or sides of the roads identified as No Stopping Except Taxis for the periods identified on the plans attached to this Order.
7. Nothing in Articles 4, 5 and 6 of this Order shall render it unlawful to cause or permit any vehicle to wait in any of the roads, lengths of road or on the sides of road identified in the plans attached to this Order for so long as may be necessary to enable:
 - (a) a person to board or alight from the vehicle;
 - (b) goods to be loaded onto or unloaded from the vehicle provided that loading is carried out in one continuous operation and that no vehicle shall so wait on any of the lengths of road identified on the plans attached to this Order where loading and unloading is prohibited on such days and times so identified on the aforementioned plans;
 - (c) the vehicle, if it cannot conveniently be used for such purpose in any other road, to be used for the purpose of any building operation, demolition or excavation, or the maintenance or improvement or reconstruction of the said lengths or sides of road or any works connected with any sewer, main, pipe or apparatus for the supply of gas, water or electricity or of any telecommunications apparatus;
 - (d) the vehicle, if it cannot conveniently be used for such purpose in any other road, to be used in the service of the local authority in pursuance of statutory powers or duties;
 - (e) the vehicle of a universal service provider (as defined in Section 4(3) and (4) of the Postal Services Act 2000) to be used for the purpose of delivering and/or collecting mail;
 - (f) the vehicle to be used in the service of the Police, Fire & Rescue Service or Ambulance Service;
 - (g) the vehicle to be used in any case where the person in control of the vehicle:
 - (i) is required by law to stop or wait or is permitted to stop or wait by a Police Officer in uniform;
 - (ii) is obliged to stop so as to prevent an accident; or
 - (iii) is prevented from proceeding by circumstances outside his control
 - (h) the vehicle to be loaded or unloaded whilst it is in actual use in connection with the removal of furniture and effects from one office or dwelling house to another or to such premises from a depository or from such premises to a depository notwithstanding anything contained in paragraph (b) above as to waiting in the roads or sides of the roads identified and for the periods identified on the plans attached to this Order;

- (i) a security vehicle to be used in the course of delivering or collecting cash to/from properties in any of the lengths of road identified on the plans attached to this Order and being a vehicle specifically designed for that purpose.
- 8. Nothing in Articles 4 and 5 of this Order shall apply to any vehicle:
 - (a) being used as part of a wedding or funeral cortege or otherwise in connection with a wedding or funeral; or
 - (b) being licensed as a hackney carriage whilst waiting at a duly authorised taxi rank as marked on the carriageway.
- 9. Nothing in Article 4 of this Order shall render it unlawful to cause or permit a disabled persons vehicle which displays in the relevant position a disabled persons badge and a parking disc (on which the driver, or other person in charge of the vehicle, has marked the time at which the period of waiting began) to wait in any of the lengths of road referred to in those Articles for a period not exceeding three hours (not being a period separated by an interval of less than one hour from a previous period of waiting by the same vehicle in the same length of road).
- 10. Nothing in Article 4 of this Order shall prevent any person from causing or permitting any vehicle to wait in any of the lengths of road referred to in that Article provided permission has been obtained from Wiltshire Council by means of a waiver to be displayed in the front or nearside of the vehicle and which includes information to enable the driver to be contacted in an emergency and providing that an obstruction is not caused by so doing and that the vehicle is moved if the driver is requested to do so by a Police Officer in uniform or Civil Enforcement Officer.
- 11. Nothing in Article 4 of this Order shall render it unlawful for a taxi to stop or wait in any of the lengths of road identified as No Waiting Except Taxis on the plans attached to this Order.

PART III

GENERAL PROVISIONS RELATING TO THE USE OF ON-STREET PARKING PLACES, LOADING BAY AREAS AND DOCTORS BAYS

- 12. The parts of the roads identified as Parking places on the plans attached to this Order are authorised to be used, subject to the following provisions of this Order by the class of vehicle specified, if none specified then all classes of vehicle, on such days and during such permitted hours as identified on the plans attached to this Order and in such positions as indicated by the appropriate road markings. Parking places shall operate at all times unless otherwise specified in the Articles to this Order
- 13. (1) Nothing in Article 12 of this Order shall restrict the power of the Council, for preventing obstruction of the streets, by order on the occasion of any public markets or fairs or of any public procession, rejoicing or illumination, or where the streets are thronged or liable to be obstructed, to close any parking places or part thereof;

- (2) Nothing in Article 12 of this Order shall prevent the Council, by notice displayed at any parking place:
 - (a) from closing that parking place or any part thereof for any period while any works are being executed therein or adjacent thereto or whilst that parking place or any part thereof is required for use for some special purpose;
 - (b) from setting aside for use only by specially authorised vehicles of any part(s) of that parking place on all days or on certain days or during certain parts of certain days.

- 14. Nothing in Article 12 of this Order shall apply so as to prevent any person from causing any vehicle to wait in the parking place specified in that Article if the vehicle is being used in connection with the provisions contained within Article 7(c), (d) and (f) of this Order.

- 15. Where in the roads or sides of the roads identified on the plans attached to this Order a parking place is described as available for vehicles of a specified class, a specified position, or a specified day, the driver of a vehicle shall not permit it to wait in that parking place:
 - (a) unless it is of the specified class appropriate to that parking place and that specified day and;
 - (b) otherwise than wholly within the limits of a parking bay marked out in that parking place as indicated by white line carriageway markings.

- 16. (1) The driver of a vehicle shall not permit it to wait in a parking place for longer than the maximum period permitted for waiting specified in relation to that parking place and as identified on the plans attached to this Order; and
 - (2) When a vehicle has left a parking place after waiting thereon, the driver thereof shall not within the period specified in relation to that parking place and as identified on the plans attached to this Order after its leaving permit it to wait again upon that parking place.

- 17. The driver of a vehicle drawing a trailer shall not permit the vehicle or the trailer to wait in a parking place unless they have been disconnected and for the purpose of this Order the vehicle and the trailer shall be deemed to be separate vehicles and the driver shall be deemed to be the driver of each of the said vehicles.

- 18. The driver of a vehicle being an invalid carriage, or a disabled persons vehicle which displays in the relevant position a disabled persons badge, shall be exempt from any limitation on time when left in a parking place (not being a designated disabled parking bay, Doctors bay or loading bay area) identified on the plans attached to this Order.

- 19. The driver of a vehicle displaying at its front or nearside a valid waiver issued by Wiltshire Council shall be exempt from any limitation of time in the lengths of road or on any of the sides of road identified as Parking places identified on the plans attached to this Order when left in a parking place.

20. Notwithstanding the foregoing provisions of this part of the Order, any vehicle may wait during the permitted hours in a parking place (other than a parking place or part thereof the use of which has been suspended under Article 21 of this Order) for so long as may be necessary if:-
- (a) the vehicle is a vehicle used for Police, Fire & Rescue Service or Ambulance purposes, or a vehicle (other than a passenger vehicle) in the service of a local authority or its agent which is being used in pursuance of statutory powers or duties to maintain the highway;
 - (b) the vehicle (not being a passenger vehicle) is waiting to enable it to be used for the purpose of any building operation, demolition or excavation in or adjacent to the parking place or the maintenance or improvement of the parking place or any works connected with any sewer, main, pipe or apparatus for the supply of gas, water or electricity or of any telecommunications apparatus;
 - (c) the vehicle (not being a passenger vehicle) is in actual use in connection with the removal of furniture from one business or dwelling house to another or the removal of furniture from such premises to a depository or to such premises from a depository.

Power to Suspend Use of Parking Places

21. (1) Any person authorised by the Council may suspend the use of a parking place or any part thereof whenever the Council considers such suspension reasonably necessary:-
- (a) for the purpose of facilitating the movement of traffic or promoting its safety; or
 - (b) for any purpose specified in Articles 13 and 20(b) of this Order;
- (2) A Police Officer in uniform may suspend for not longer than twenty-four hours the use of a parking place or any part thereof whenever he considers such suspension reasonably necessary for the purpose of facilitating the movement of traffic or promoting its safety.
- (3) Any person suspending the use of a parking place or any part thereof in accordance with the provisions of paragraph (1) or paragraph (2) of this Article shall thereupon place or cause to be placed in or adjacent to that parking place or the part thereof the use of which is suspended, a traffic sign indicating that waiting by vehicles is prohibited.
- (4) No person shall cause or permit a vehicle to be left in any part of a parking place during such period as either there is in or adjacent to that part of a parking place a traffic sign placed in pursuance of paragraph (3) of this Article.
22. Provided that nothing in Article 21(1) of this Order shall render it unlawful to cause or permit a vehicle to be left in a parking place if it is being used:

- (a) for the Fire & Rescue Service, ambulance or Police purposes or in the service of a local authority or its agents in pursuance of its statutory powers and duties to maintain the highway;
 - (b) or if the vehicle is left with the permission of the person suspending the use of the parking place or part thereof in pursuance of Article 21(1) of this Order, a Police Constable in uniform or of a person authorised in that behalf by the Council.
23. Subject to the proviso hereto, when a vehicle is left in a parking place in contravention of any of the provisions contained in Articles 15, 16, 21(4) and 26 of this Order, a person authorised in that behalf by the Council may remove the vehicle or arrange for it to be removed from that parking place provided that when a vehicle is waiting in the parking place in contravention of the provisions of Article 15(b) of this Order, a person authorised in that behalf by the Council may alter or cause to be altered the position of the vehicle in order that its position shall comply with that provision.
24. Any person removing a vehicle or altering its position by virtue of the last preceding Article of this Order may do so by towing or driving the vehicle or in such other manner as he may think necessary to enable him to remove it as aforesaid and may take such measures in relation to the vehicle as necessary to enable the vehicle to be removed or to alter the position of the vehicle as the case may be and shall make such arrangements as may be reasonably necessary for the safe custody of the vehicle.

PART IV

LOADING BAY AREAS **PROVISIONS RELATING TO LOADING BAY AREAS**

25. (1) The parts of the roads identified on the plans attached to this Order as Loading are authorised to be used, subject to the following provisions of this Order, as loading bay areas for vehicles, in such positions and on such days and during such permitted hours as identified on the plans attached to this Order for the purpose of loading and unloading only.
- (2) Nothing in paragraph (1) of this Article shall apply so as to prevent any person from causing any vehicle to wait in the loading bay area specified in that paragraph if the vehicle is being used in connection with the provisions contained within Article 7(c), (d) and (f) of this Order.
26. The driver of a vehicle shall not permit it to wait in a loading bay area for longer than is necessary to enable goods to be loaded or unloaded from a vehicle.
27. Subject to the proviso hereto, when a vehicle is left in the loading bay area in contravention of the provision contained in Article 26 of this Order, a person authorised in that behalf by the Council may remove the vehicle or arrange for it to be removed from that loading bay area.

PART V

DESIGNATED PARKING PLACES FOR DISABLED PERSONS

28. (1) The parts of the roads identified as Disabled parking on the plans attached to this Order and therein designated 'Disabled badge holders only' may be used, subject to the provisions of this part of the Order, as parking places for disabled persons vehicles, in such positions and on such days and during such permitted hours as so identified.
- (2) Where within a parking place, there is a sign or surface marking which indicates that a parking bay is available only for a disabled persons vehicle, the driver of a vehicle shall not permit it to wait in the parking bay unless the vehicle is a disabled persons vehicle.
29. The driver of a vehicle shall exhibit a parking disc on the vehicle in the relevant position and set the disc to indicate a quarter-hour period during which the vehicle arrived at the disabled persons bay.
30. (a) The driver of a vehicle shall not permit it to wait continuously in a disabled persons bay for longer than the maximum period permitted for waiting specified in relation to that parking place and as identified on the plans attached to this Order, such period being calculated as commencing from the later time indicated on the parking disc set in accordance with the provisions of Article 29 of this Order and when the vehicle has left that parking place after waiting therein shall not within the period specified in relation to that parking place and identified on the plans attached to this Order after its waiting return to that parking place.
- (b) Where a parking disc exhibited in pursuance of this Order on a vehicle waiting in a disabled persons bay is showing a quarter-hour period, the later time indicated by the disc showing the end of that period shall be treated as evidence that the vehicle has been waiting in that parking place since that later time.

No person shall:-

31. (a) After the parking disc exhibited on a vehicle has been set in accordance with Article 29 of this Order, alter the indications given by that parking disc whilst the said vehicle remains in the disabled persons bay; or
- (b) knowingly exhibit on any vehicle any parking disc which has been altered, defaced, mutilated or added to or upon which the figures or particulars have become illegible.
- (c) It shall be assumed, unless the contrary is shown, that the parking disc mentioned in Article 29 is an approved device.

PART VI

PROVISIONS RELATION TO VIRTUAL PARKING PERMITS

32. Where in this Order there is a requirement or option to obtain a Parking Ticket, this requirement or option may be discharged by the obtaining of a Virtual Parking Permit, as an alternative to any method set out in this Order.
33. A Virtual Parking Permit may be obtained by any of the methods provided from time to time by the Council and to be valid must be registered on an account in an electronic database approved by the Council and an indication that payment has been made and the parking period for which payment has been made shall either;
 - (a) appear on a hand-held device; or
 - (b) be obtained by a Civil Enforcement Officer contacting the service provider.
34. Without prejudice to the provisions of this Order, if at any time while a vehicle is left in a parking place there is no indication as set out in Article 33 to this Order that payment of the charge for a Parking Ticket has been made using the Virtual Parking Permit system, or there is an indication that the parking period for which payment was made has expired, it shall be presumed, unless the contrary is proved, that either:
 - (a) the charge for the Parking Ticket has not been duly paid in respect of that vehicles; or
 - (b) the parking period for which payment was made had already expired.
35. Where a Virtual Parking Permit has been obtained as an alternative to a Parking Ticket and remains valid, any requirement in this Order for the Parking Ticket to be displayed on the vehicles to which it relates shall not apply.
36. Any other provisions in this Order relating to the validity of a Parking Ticket shall except where the context otherwise provides apply to a Virtual Parking Ticket.

PART VII

CONTRAVENTION OF RESTRICTIONS

37. Where a vehicle has been left in contravention of the restrictions imposed by this Order, a Penalty Charge shall be incurred, the amount of which will be set by Wiltshire Council under the provisions of the Act of 2004 relating to the Civil Enforcement Areas and Special Enforcement Areas.
38. Where a Penalty Charge is payable, a Penalty Charge Notice shall be issued by a Civil Enforcement Officer in accordance with the Act of 2004.

Manner of Payment of Penalty Charge Notice

39. The Penalty Charge shall be paid within 28 days payable to Wiltshire Council under the terms referred to in the said Notice.

Restriction on Removal of Penalty Charge Notice

40. Where a notice has been attached to a vehicle in accordance with the provisions of the Act of 2004, no person not being the driver of the vehicle or duly authorised representative of the Council shall remove the notice from the vehicle unless authorised to do so by the driver.

THE COMMON SEAL of
WILTSHIRE COUNCIL was
hereunto affixed this
8th day of January 2013
in the presence of:



Wiltshire Council seal number: 76746

WILTSHIRE COUNCIL - WARMINSTER MBTRO STREET GAZETTEER

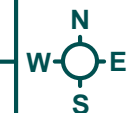
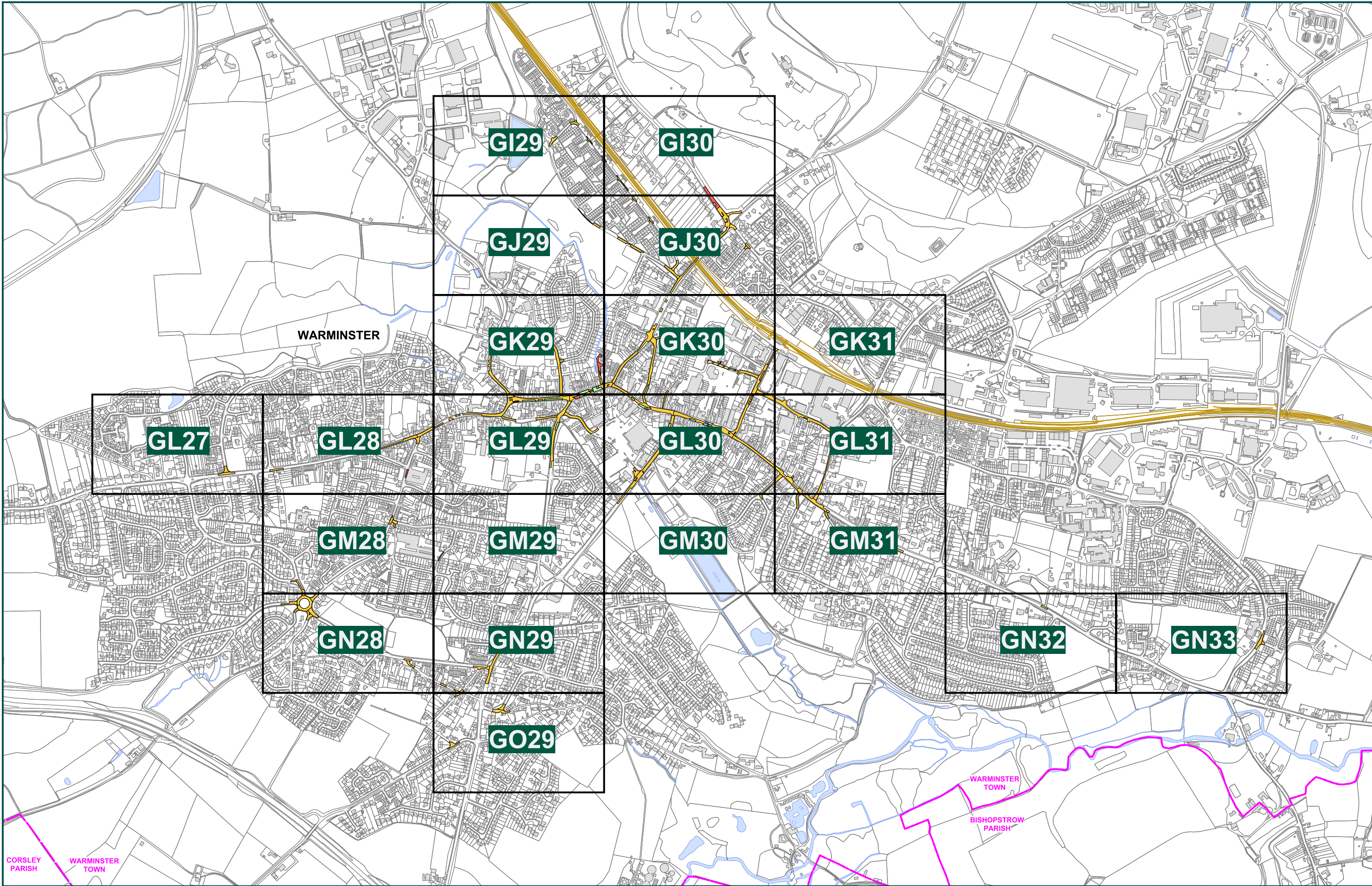
STREET NAME	MAP SCHEDULE		
A			
ARN VIEW	GI29		
ASH WALK	GK29	* GL29	
B			
BEECH AVENUE	GM29		
BEECH GROVE	GJ30		
BLACKDOWN CLOSE	GJ30		
BOOT HILL	GN29		
BOREHAM ROAD (B3414)	GM31	GN32	
BRADLEY ROAD	GO29		
BREAD STREET	GN29	GO29	
BROADWAY	GN28		
BROOK STREET	GN28		
BROXBURN ROAD	GM28		
C			
CHAIN LANE	GM31		
CHANCERY LANE	GM31		
CHAPEL STREET	GN28	GN29	* GO29
CHILTERN CLOSE	GJ30		
CHURCH STREET (B3414)	GJ29	GK29	GL29
COPHEAP LANE	GJ30		
COTSWOLD CLOSE	GJ30		
D			
DEVERILL ROAD	GN29		
E			
EAST END AVENUE	GL30	GL31	GM30
EAST STREET	GL30	GL31	GM31
ELM HILL	GJ30		
EMWELL STREET	GL29		
F			
FACTORY LANE	GM28		

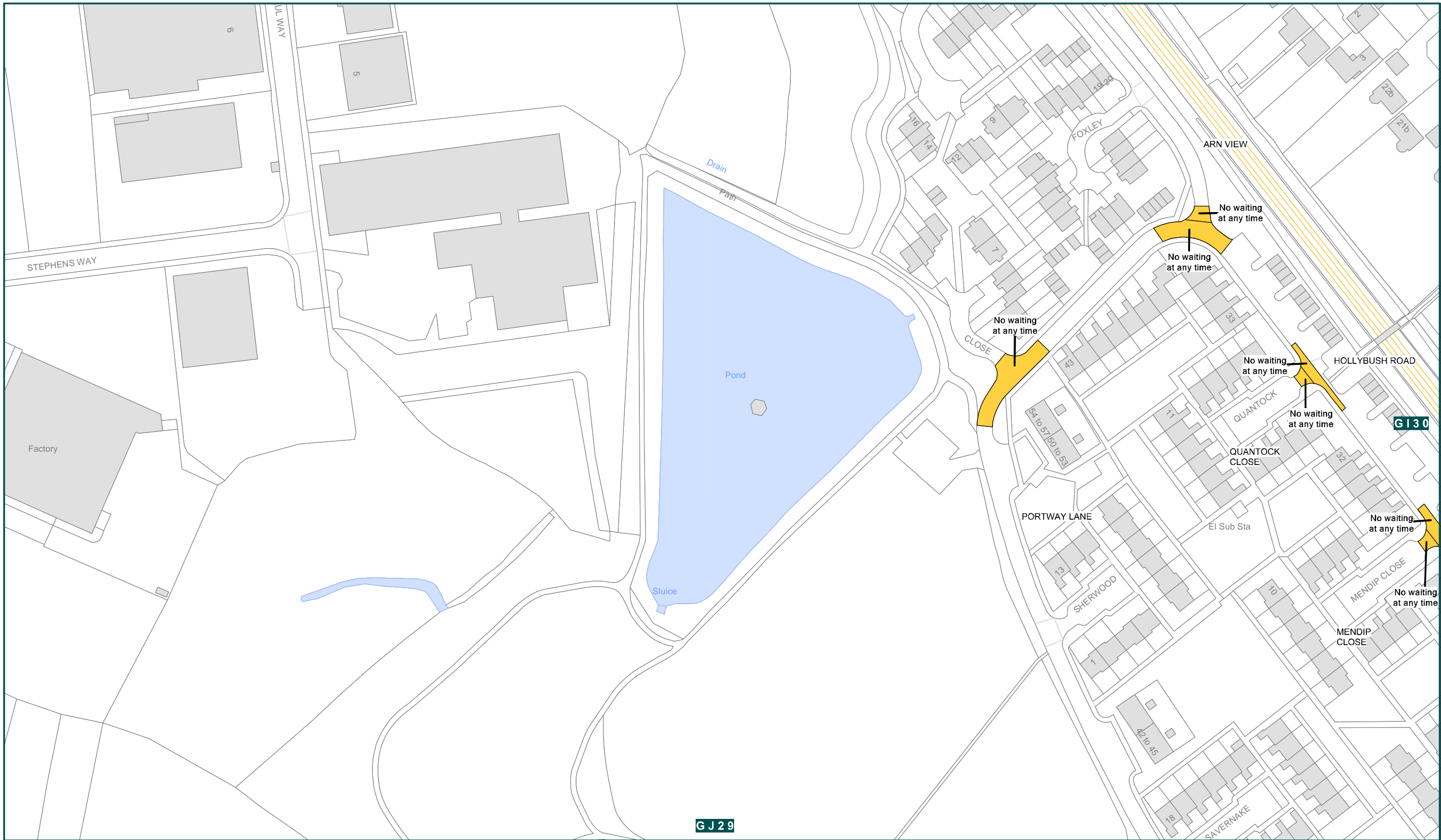
WILTSHIRE COUNCIL - WARMINSTER MBTRO STREET GAZETTEER

STREET NAME	MAP SCHEDULE		
FAIRFIELD ROAD	GK30	GL30	GL31
FLERS COURT (ACCESS)	GL29		
FORE STREET	GN29		
FURLONG	GL31		
G			
GEORGE STREET (B3414)	GK29	GK30	GL29
GEORGE STREET PLACE	GK29		
GROVELANDS WAY	GL27	GL28	
H			
HIGH STREET (B3414)	GK30	GL30	
HOLLYBUSH ROAD	GI29	GI30	GJ30
I			
IMBER ROAD	GL31	GM31	
M			
MALVERN CLOSE	GI30		
MANOR GARDENS	GK29		
MARKET PLACE (B3414)	GL30		
MARSH STREET	GO29		
MASEFIELD ROAD	GM28	GN28	
MENDIP CLOSE	GI29		
N			
NORTH ROW	GK30	GL30	
P			
PLANTS GREEN	* GL31	GM31	
PORTWAY	GJ30	GK30	
PORTWAY LANE	GI29	GJ29	GJ30
POUND ROW	GL28		
POUND STREET	GL28	GM28	GN28
Q			
QUANTOCK CLOSE	GI29		

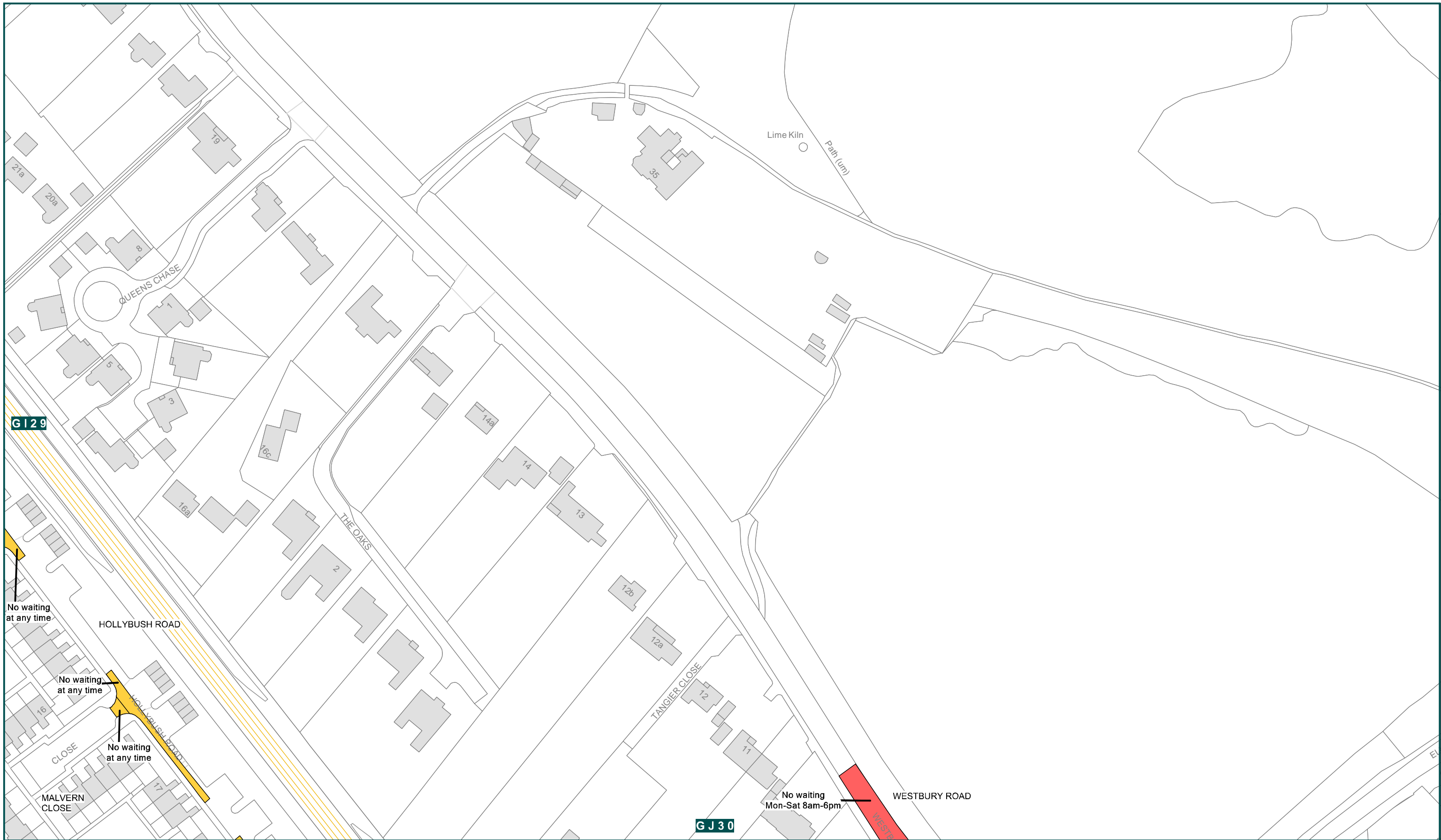
WILTSHIRE COUNCIL - WARMINSTER MBTRO STREET GAZETTEER

STREET NAME	MAP SCHEDULE		
S			
SAINT GEORGES CLOSE	GN33		
SAMBOURNE ROAD	GL29		
SILVER STREET (B3414)	GL29		
SMALLBROOK ROAD	GM31		
SOUTH STREET	GN28		
STATION ROAD	GK30	GK31	GL30
STATION ROAD (CAR PARK ACCESS)	GK30		
STATION ROAD (ZONE B CAR PARK ACCESS)	GK30		
T			
THE AVENUE	GK30		
THE CLOSE	GK30	GL30	
THORNHILL ROAD	GN28		
THORNHILL ROAD (ROUNDAABOUT)	GN28		
V			
VICARAGE STREET	GL28	GL29	
VICTORIA ROAD	GL27	GL28	
W			
WEST PARADE	GM28		
WEST STREET	GL28		
WESTBURY ROAD	GI30	GJ30	
WEYMOUTH STREET	GL30	GM30	
WEYMOUTH STREET (CAR PARK ACCESS)	GL30		
WOODCOCK ROAD	GN33		
WYLYE ROAD	GO29		

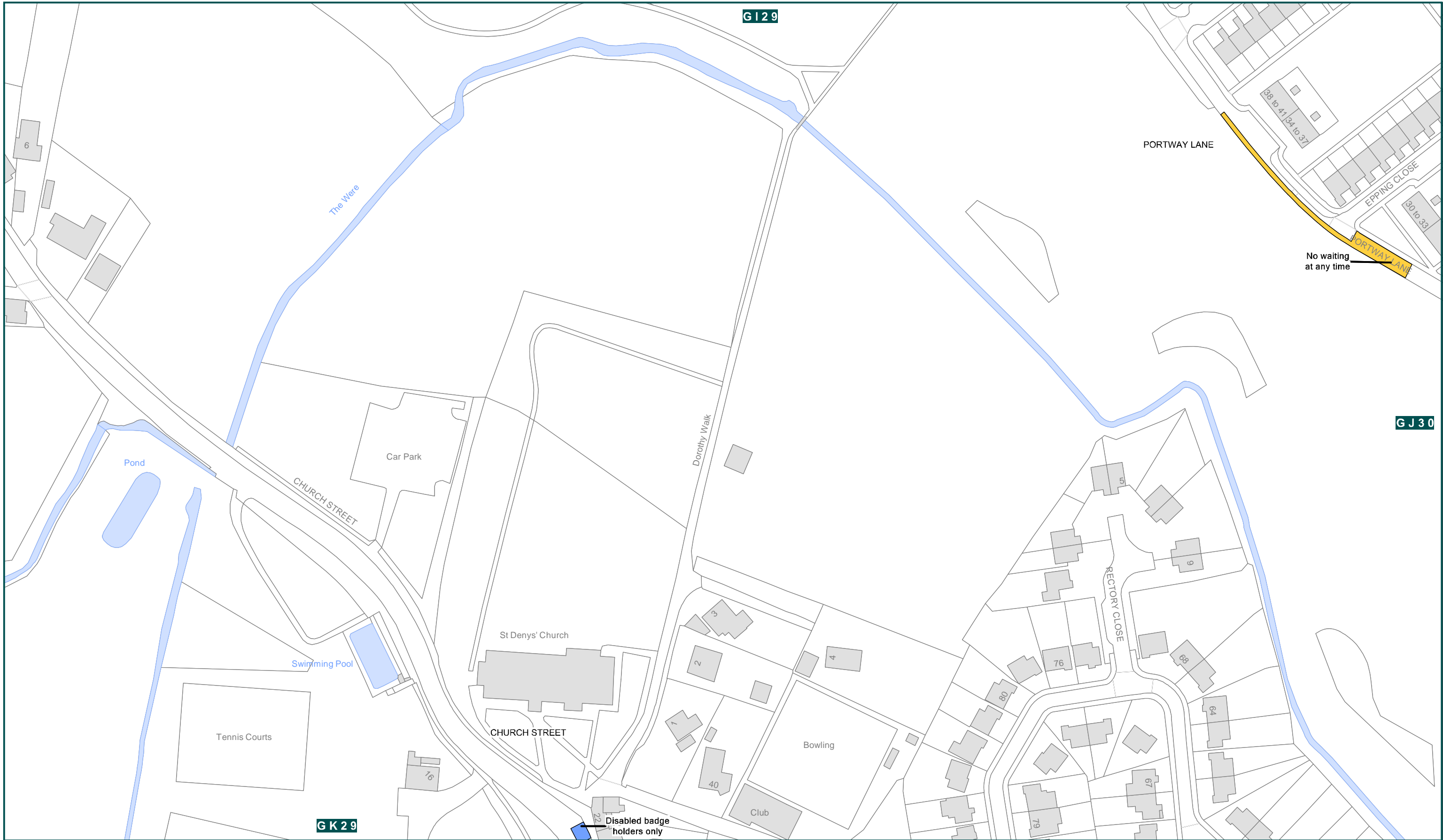




	The County of Wiltshire (Warminster) (Prohibition and Restriction of Waiting, Taxi Rank Clearways and On Street Parking) Consolidation Order					SCALE 1: 1250 @ A3
	Crown copyright and database rights 2013 Ordnance Survey 100049050					DATE 25/01/2013
Wiltshire Council County Hall, Bythesea Road, Trowbridge, Wiltshire. BA14 8JN	KEY					FILE WARM2013CONS
	PARKING RESIDENT PARKING PAY AND DISPLAY	DISABLED PARKING DOCTOR PARKING MOTORCYCLE PARKING LOADING	NO WAITING NO WAITING AND NO LOADING NO WAITING AND NO LOADING AT ANY TIME MULTIPLE RESTRICTIONS	NO WAITING AT ANY TIME NO WAITING AT ANY TIME AND NO LOADING NO WAITING AT ANY TIME AND NO LOADING AT ANY TIME PEDESTRIAN ZONE	TAXI CLEARWAY CLEARWAY ZONE ZONE ROAD	EXPERIMENTAL RESTRICTIONS



<p>Where everybody matters</p>	<p>The County of Wiltshire (Warminster) (Prohibition and Restriction of Waiting, Taxi Rank Clearways and On Street Parking) Consolidation Order</p> <p>Crown copyright and database rights 2013 Ordnance Survey 100049050</p>					SCALE	1: 1250 @ A3																							
						DATE	25/01/2013																							
<p>Wiltshire Council County Hall, Bythesea Road, Trowbridge, Wiltshire. BA14 8JN</p>	<p>KEY</p> <table border="0"> <tr> <td> PARKING</td> <td> DISABLED PARKING</td> <td> NO WAITING</td> <td> NO WAITING AT ANY TIME</td> <td> TAXI CLEARWAY</td> <td rowspan="2"> EXPERIMENTAL RESTRICTIONS</td> </tr> <tr> <td> RESIDENT PARKING</td> <td> DOCTOR PARKING</td> <td> NO WAITING AND NO LOADING</td> <td> NO WAITING AT ANY TIME AND NO LOADING</td> <td> CLEARWAY</td> </tr> <tr> <td> PAY AND DISPLAY</td> <td> LOADING</td> <td> NO WAITING AND NO LOADING AT ANY TIME</td> <td> NO WAITING AT ANY TIME AND NO LOADING AT ANY TIME</td> <td> PEDESTRIAN ZONE</td> <td> ZONE</td> </tr> <tr> <td></td> <td></td> <td> MULTIPLE RESTRICTIONS</td> <td></td> <td></td> <td> ZONE ROAD</td> </tr> </table>					PARKING	DISABLED PARKING	NO WAITING	NO WAITING AT ANY TIME	TAXI CLEARWAY	EXPERIMENTAL RESTRICTIONS	RESIDENT PARKING	DOCTOR PARKING	NO WAITING AND NO LOADING	NO WAITING AT ANY TIME AND NO LOADING	CLEARWAY	PAY AND DISPLAY	LOADING	NO WAITING AND NO LOADING AT ANY TIME	NO WAITING AT ANY TIME AND NO LOADING AT ANY TIME	PEDESTRIAN ZONE	ZONE			MULTIPLE RESTRICTIONS			ZONE ROAD	FILE	WARM2013CONS
	PARKING	DISABLED PARKING	NO WAITING	NO WAITING AT ANY TIME	TAXI CLEARWAY	EXPERIMENTAL RESTRICTIONS																								
RESIDENT PARKING	DOCTOR PARKING	NO WAITING AND NO LOADING	NO WAITING AT ANY TIME AND NO LOADING	CLEARWAY																										
PAY AND DISPLAY	LOADING	NO WAITING AND NO LOADING AT ANY TIME	NO WAITING AT ANY TIME AND NO LOADING AT ANY TIME	PEDESTRIAN ZONE	ZONE																									
		MULTIPLE RESTRICTIONS			ZONE ROAD																									
							MAP SCHEDULE G130																							



**The County of Wiltshire (Warminster)
(Prohibition and Restriction of Waiting, Taxi Rank Clearways and On Street Parking) Consolidation Order**

Crown copyright and database rights 2013 Ordnance Survey 100049050

Wiltshire Council
County Hall, Bythesea Road,
Trowbridge, Wiltshire.
BA14 8JN

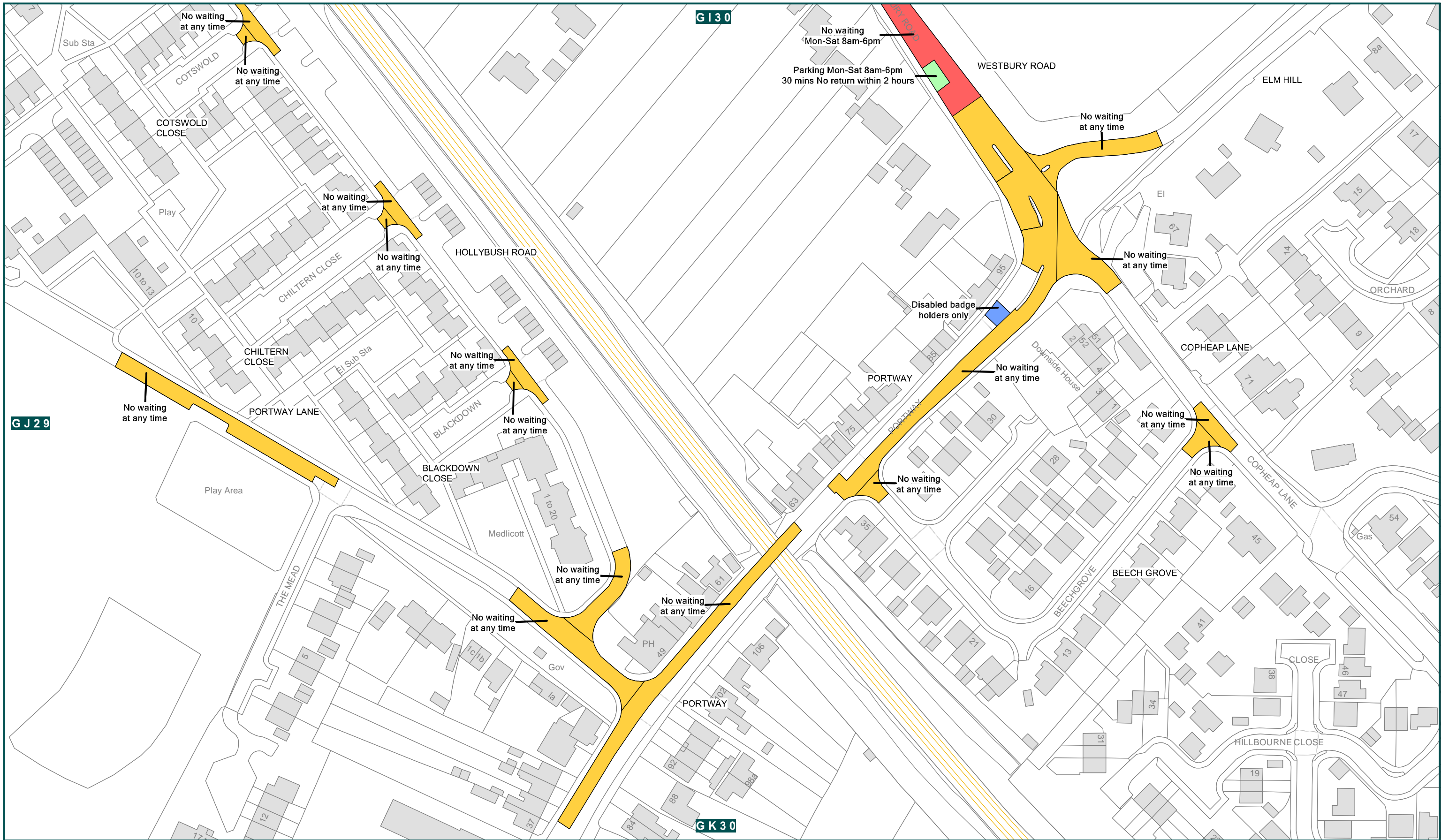
KEY		DISABLED PARKING		NO WAITING		NO WAITING AT ANY TIME		TAXI CLEARWAY		EXPERIMENTAL RESTRICTIONS	
	PARKING		DISABLED PARKING		NO WAITING		NO WAITING AT ANY TIME		TAXI CLEARWAY		EXPERIMENTAL RESTRICTIONS
	DOCTOR PARKING		DOCTOR PARKING		NO WAITING AND NO LOADING		NO WAITING AT ANY TIME AND NO LOADING		CLEARWAY		EXPERIMENTAL RESTRICTIONS
	RESIDENT PARKING		MOTORCYCLE PARKING		NO WAITING AND NO LOADING AT ANY TIME		NO WAITING AT ANY TIME AND NO LOADING AT ANY TIME		ZONE		EXPERIMENTAL RESTRICTIONS
	PAY AND DISPLAY		LOADING		MULTIPLE RESTRICTIONS		PEDESTRIAN ZONE		ZONE ROAD		EXPERIMENTAL RESTRICTIONS

SCALE 1: 1250 @ A3

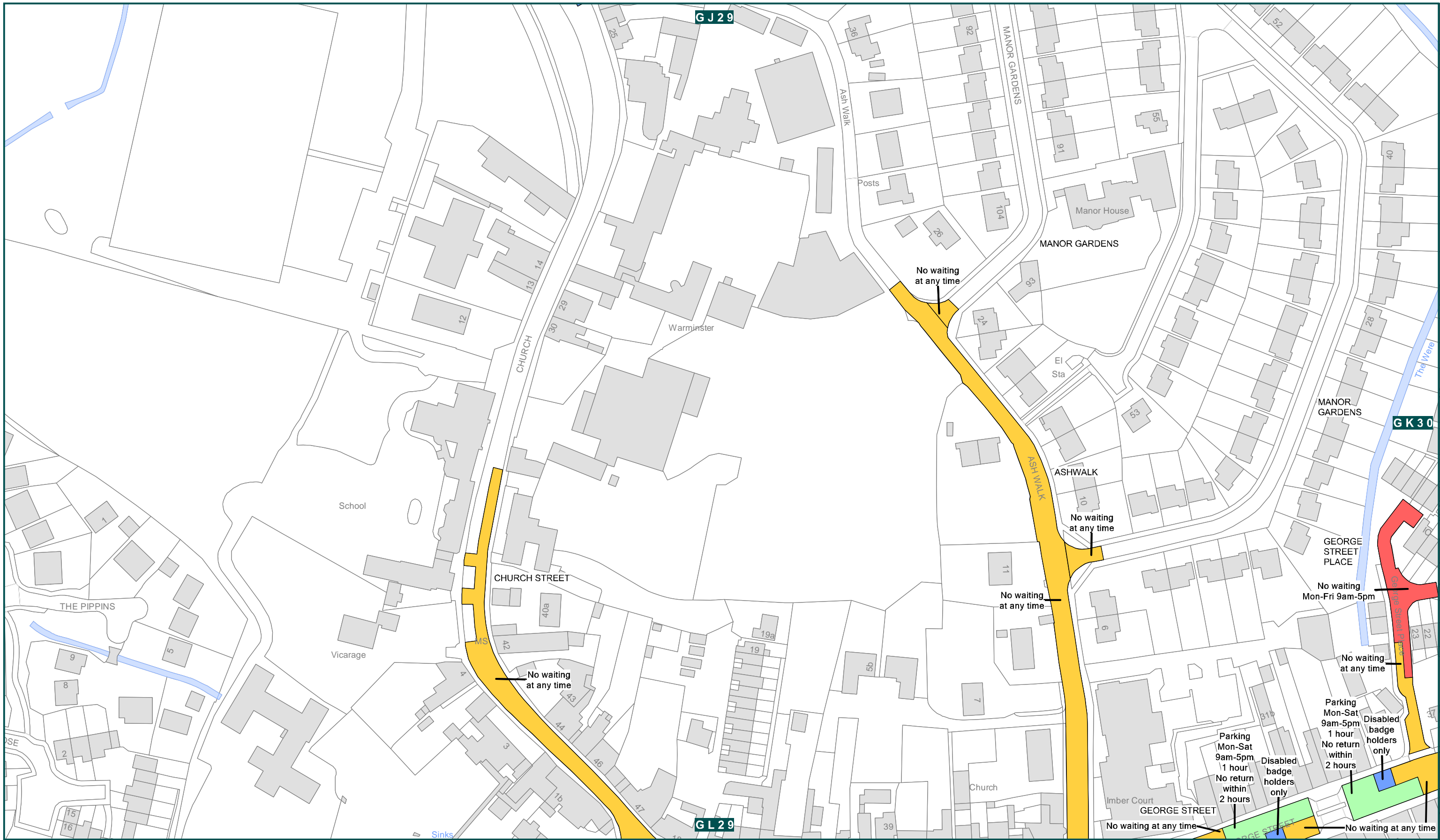
DATE 25/01/2013

FILE WARM2013CONS

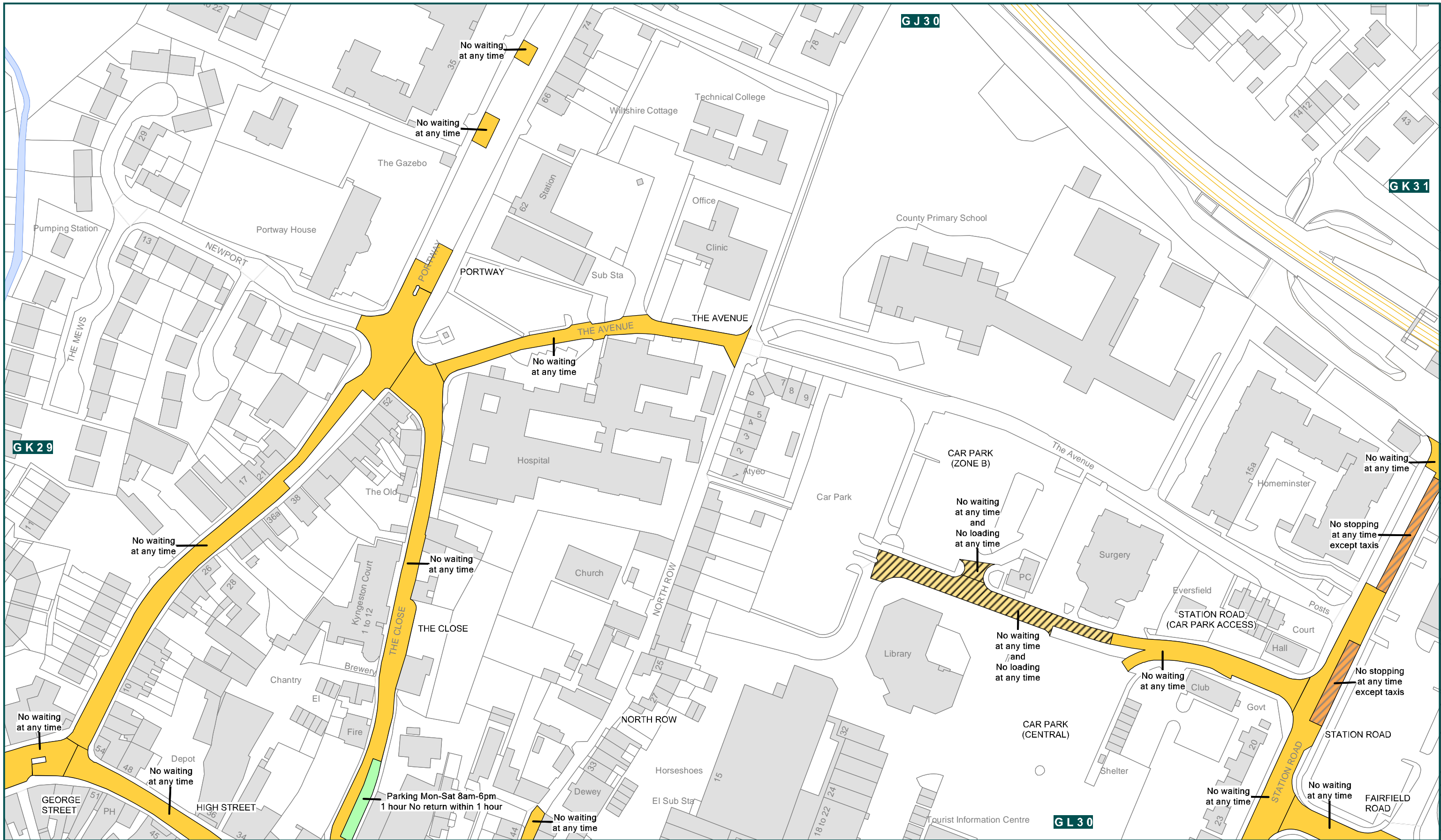
MAP SCHEDULE **GJ29**



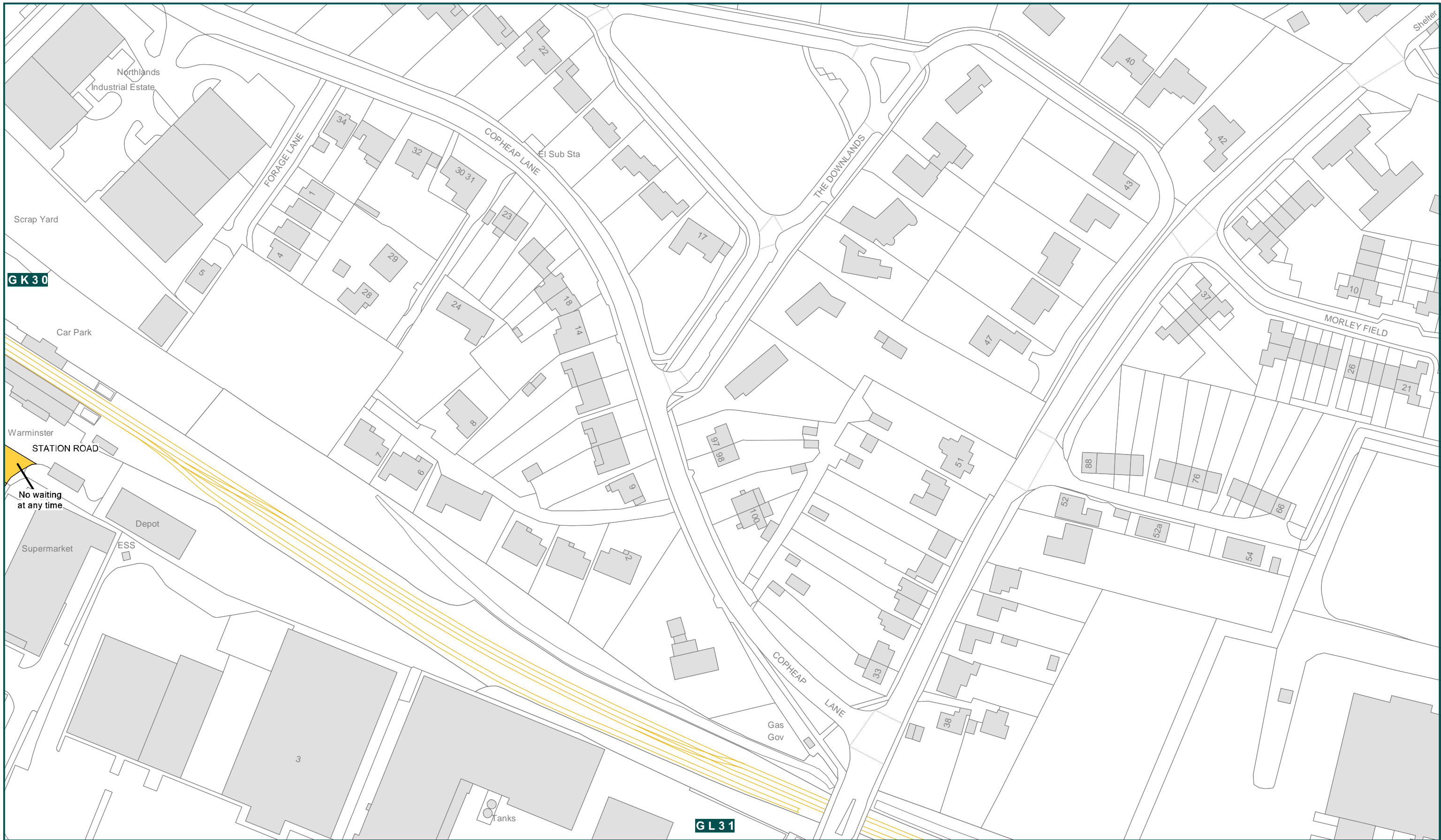
<p>Where everybody matters</p>	<p>The County of Wiltshire (Warminster) (Prohibition and Restriction of Waiting, Taxi Rank Clearways and On Street Parking) Consolidation Order</p> <p>Crown copyright and database rights 2013 Ordnance Survey 100049050</p>						<p>SCALE</p> <p>1: 1250 @ A3</p>																								
							<p>DATE</p> <p>25/01/2013</p>																								
<p>Wiltshire Council County Hall, Bythesea Road, Trowbridge, Wiltshire. BA14 8JN</p>	<p>KEY</p> <table border="0"> <tr> <td> PARKING</td> <td> DISABLED PARKING</td> <td> NO WAITING</td> <td> NO WAITING AT ANY TIME</td> <td> TAXI CLEARWAY</td> <td> EXPERIMENTAL RESTRICTIONS</td> </tr> <tr> <td> RESIDENT PARKING</td> <td> DOCTOR PARKING</td> <td> NO WAITING AND NO LOADING</td> <td> NO WAITING AT ANY TIME AND NO LOADING</td> <td> CLEARWAY</td> <td> ZONE</td> </tr> <tr> <td> PAY AND DISPLAY</td> <td> MOTORCYCLE PARKING</td> <td> NO WAITING AND NO LOADING AT ANY TIME</td> <td> NO WAITING AT ANY TIME AND NO LOADING AT ANY TIME</td> <td> ZONE ROAD</td> <td></td> </tr> <tr> <td> LOADING</td> <td> MULTIPLE RESTRICTIONS</td> <td> PEDESTRIAN ZONE</td> <td></td> <td></td> <td></td> </tr> </table>						PARKING	DISABLED PARKING	NO WAITING	NO WAITING AT ANY TIME	TAXI CLEARWAY	EXPERIMENTAL RESTRICTIONS	RESIDENT PARKING	DOCTOR PARKING	NO WAITING AND NO LOADING	NO WAITING AT ANY TIME AND NO LOADING	CLEARWAY	ZONE	PAY AND DISPLAY	MOTORCYCLE PARKING	NO WAITING AND NO LOADING AT ANY TIME	NO WAITING AT ANY TIME AND NO LOADING AT ANY TIME	ZONE ROAD		LOADING	MULTIPLE RESTRICTIONS	PEDESTRIAN ZONE				<p>FILE</p> <p>WARM2013CONS</p>
	PARKING	DISABLED PARKING	NO WAITING	NO WAITING AT ANY TIME	TAXI CLEARWAY	EXPERIMENTAL RESTRICTIONS																									
RESIDENT PARKING	DOCTOR PARKING	NO WAITING AND NO LOADING	NO WAITING AT ANY TIME AND NO LOADING	CLEARWAY	ZONE																										
PAY AND DISPLAY	MOTORCYCLE PARKING	NO WAITING AND NO LOADING AT ANY TIME	NO WAITING AT ANY TIME AND NO LOADING AT ANY TIME	ZONE ROAD																											
LOADING	MULTIPLE RESTRICTIONS	PEDESTRIAN ZONE																													
						<p>MAP SCHEDULE</p> <p>GJ30</p>																									



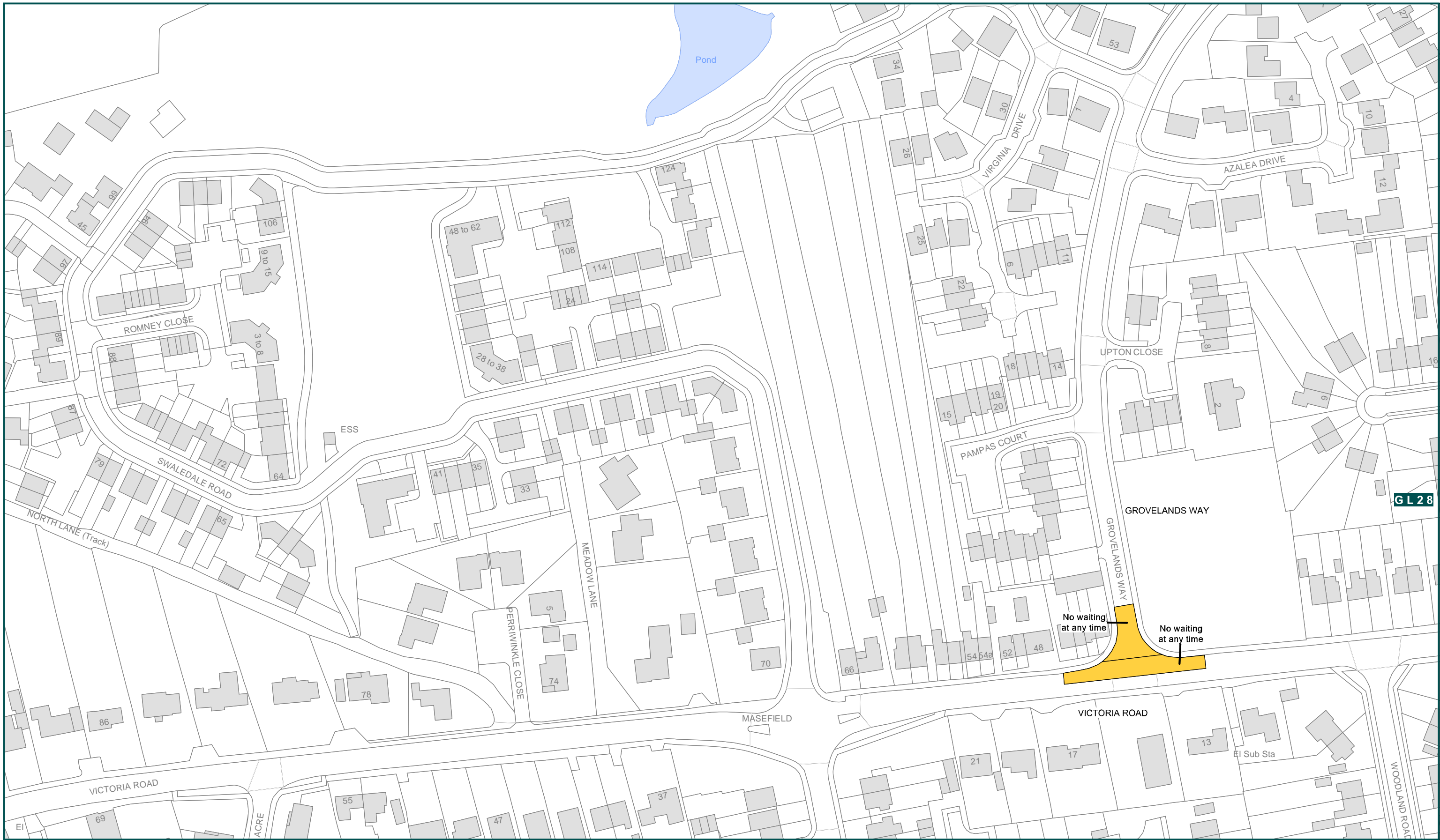
<p>Wiltshire Council Where everybody matters</p>	<p>The County of Wiltshire (Warminster) (Prohibition and Restriction of Waiting, Taxi Rank Clearways and On Street Parking) Consolidation Order</p> <p>Crown copyright and database rights 2013 Ordnance Survey 100049050</p>				<p>SCALE 1: 1250 @ A3</p>
	<p>Wiltshire Council County Hall, Bythesea Road, Trowbridge, Wiltshire. BA14 8JN</p>				<p>DATE 25/01/2013</p>
<p>KEY</p> <ul style="list-style-type: none"> PARKING DOCTOR PARKING RESIDENT PARKING PAY AND DISPLAY DISABLED PARKING DOCTOR PARKING MOTORCYCLE PARKING LOADING NO WAITING NO WAITING AND NO LOADING NO WAITING AND NO LOADING AT ANY TIME MULTIPLE RESTRICTIONS NO WAITING AT ANY TIME NO WAITING AT ANY TIME AND NO LOADING NO WAITING AT ANY TIME AND NO LOADING AT ANY TIME PEDESTRIAN ZONE TAXI CLEARWAY CLEARWAY ZONE ZONE ROAD EXPERIMENTAL RESTRICTIONS 	<p>FILE WARM2013CONS</p>				
	<p>MAP SCHEDULE GK29</p>				



<p>Where everybody matters</p>	<p>The County of Wiltshire (Warminster) (Prohibition and Restriction of Waiting, Taxi Rank Clearways and On Street Parking) Consolidation Order</p> <p>Crown copyright and database rights 2014 Ordnance Survey 100049050</p>				<p>SCALE</p> <p>1: 1250 @ A3</p>																						
					<p>DATE</p> <p>02/06/2014</p>																						
<p>Wiltshire Council County Hall, Bythesea Road, Trowbridge, Wiltshire. BA14 8JN</p>	<p>KEY</p> <table border="0"> <tr> <td> PARKING</td> <td> DOCTOR PARKING</td> <td> NO WAITING</td> <td> NO WAITING AT ANY TIME</td> <td> TAXI CLEARWAY</td> <td rowspan="2"> EXPERIMENTAL RESTRICTIONS</td> </tr> <tr> <td> RESIDENT PARKING</td> <td> MOTORCYCLE PARKING</td> <td> NO WAITING AND NO LOADING</td> <td> NO WAITING AT ANY TIME AND NO LOADING</td> <td> CLEARWAY</td> </tr> <tr> <td> PAY AND DISPLAY</td> <td> LOADING</td> <td> NO WAITING AND NO LOADING AT ANY TIME</td> <td> NO WAITING AT ANY TIME AND NO LOADING AT ANY TIME</td> <td> ZONE</td> <td rowspan="2"> ZONE ROAD</td> </tr> <tr> <td></td> <td></td> <td> MULTIPLE RESTRICTIONS</td> <td> PEDESTRIAN ZONE</td> <td></td> </tr> </table>				PARKING	DOCTOR PARKING	NO WAITING	NO WAITING AT ANY TIME	TAXI CLEARWAY	EXPERIMENTAL RESTRICTIONS	RESIDENT PARKING	MOTORCYCLE PARKING	NO WAITING AND NO LOADING	NO WAITING AT ANY TIME AND NO LOADING	CLEARWAY	PAY AND DISPLAY	LOADING	NO WAITING AND NO LOADING AT ANY TIME	NO WAITING AT ANY TIME AND NO LOADING AT ANY TIME	ZONE	ZONE ROAD			MULTIPLE RESTRICTIONS	PEDESTRIAN ZONE		<p>FILE</p> <p>WARM2013CONS</p>
	PARKING	DOCTOR PARKING	NO WAITING	NO WAITING AT ANY TIME	TAXI CLEARWAY	EXPERIMENTAL RESTRICTIONS																					
RESIDENT PARKING	MOTORCYCLE PARKING	NO WAITING AND NO LOADING	NO WAITING AT ANY TIME AND NO LOADING	CLEARWAY																							
PAY AND DISPLAY	LOADING	NO WAITING AND NO LOADING AT ANY TIME	NO WAITING AT ANY TIME AND NO LOADING AT ANY TIME	ZONE	ZONE ROAD																						
		MULTIPLE RESTRICTIONS	PEDESTRIAN ZONE																								
				<p>MAP SCHEDULE</p> <p>GK30</p>																							



<p>Where everybody matters</p>	<p>The County of Wiltshire (Warminster) (Prohibition and Restriction of Waiting, Taxi Rank Clearways and On Street Parking) Consolidation Order</p> <p>Crown copyright and database rights 2013 Ordnance Survey 100049050</p>						SCALE	1: 1250 @ A3																								
							DATE	25/01/2013																								
<p>Wiltshire Council County Hall, Bythesea Road, Trowbridge, Wiltshire. BA14 8JN</p>	<p>KEY</p> <table border="0"> <tr> <td> PARKING</td> <td> DISABLED PARKING</td> <td> NO WAITING</td> <td> NO WAITING AT ANY TIME</td> <td> TAXI CLEARWAY</td> <td> EXPERIMENTAL RESTRICTIONS</td> </tr> <tr> <td> DOCTOR PARKING</td> <td> DOCTOR PARKING</td> <td> NO WAITING AND NO LOADING</td> <td> NO WAITING AT ANY TIME AND NO LOADING</td> <td> CLEARWAY</td> <td></td> </tr> <tr> <td> RESIDENT PARKING</td> <td> MOTORCYCLE PARKING</td> <td> NO WAITING AND NO LOADING AT ANY TIME</td> <td> NO WAITING AT ANY TIME AND NO LOADING AT ANY TIME</td> <td> ZONE</td> <td></td> </tr> <tr> <td> PAY AND DISPLAY</td> <td> LOADING</td> <td> MULTIPLE RESTRICTIONS</td> <td> PEDESTRIAN ZONE</td> <td> ZONE ROAD</td> <td></td> </tr> </table>						PARKING	DISABLED PARKING	NO WAITING	NO WAITING AT ANY TIME	TAXI CLEARWAY	EXPERIMENTAL RESTRICTIONS	DOCTOR PARKING	DOCTOR PARKING	NO WAITING AND NO LOADING	NO WAITING AT ANY TIME AND NO LOADING	CLEARWAY		RESIDENT PARKING	MOTORCYCLE PARKING	NO WAITING AND NO LOADING AT ANY TIME	NO WAITING AT ANY TIME AND NO LOADING AT ANY TIME	ZONE		PAY AND DISPLAY	LOADING	MULTIPLE RESTRICTIONS	PEDESTRIAN ZONE	ZONE ROAD		FILE	WARM2013CONS
	PARKING	DISABLED PARKING	NO WAITING	NO WAITING AT ANY TIME	TAXI CLEARWAY	EXPERIMENTAL RESTRICTIONS																										
	DOCTOR PARKING	DOCTOR PARKING	NO WAITING AND NO LOADING	NO WAITING AT ANY TIME AND NO LOADING	CLEARWAY																											
RESIDENT PARKING	MOTORCYCLE PARKING	NO WAITING AND NO LOADING AT ANY TIME	NO WAITING AT ANY TIME AND NO LOADING AT ANY TIME	ZONE																												
PAY AND DISPLAY	LOADING	MULTIPLE RESTRICTIONS	PEDESTRIAN ZONE	ZONE ROAD																												
							<p>MAP SCHEDULE</p> <p>GK31</p>																									



**The County of Wiltshire (Warminster)
(Prohibition and Restriction of Waiting, Taxi Rank Clearways and On Street Parking) Consolidation Order**

Crown copyright and database rights 2013 Ordnance Survey 100049050

Wiltshire Council
County Hall, Bythesea Road,
Trowbridge, Wiltshire.
BA14 8JN

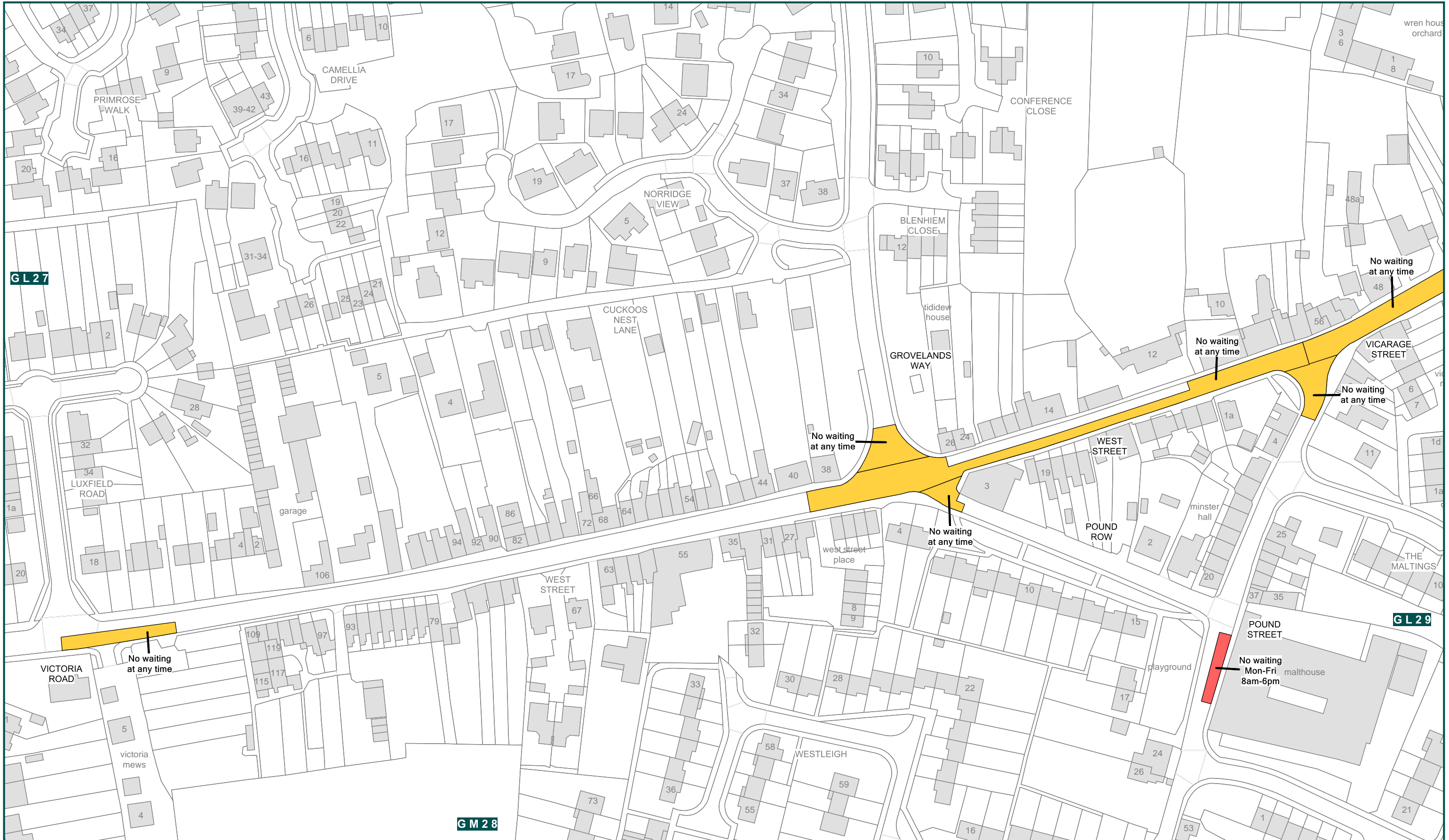
KEY		DISABLED PARKING		NO WAITING		NO WAITING AT ANY TIME		TAXI CLEARWAY		EXPERIMENTAL RESTRICTIONS	
	PARKING		DISABLED PARKING		NO WAITING		NO WAITING AT ANY TIME		TAXI CLEARWAY		EXPERIMENTAL RESTRICTIONS
	DOCTOR PARKING		DOCTOR PARKING		NO WAITING AND NO LOADING		NO WAITING AT ANY TIME AND NO LOADING		CLEARWAY		ZONE
	RESIDENT PARKING		MOTORCYCLE PARKING		NO WAITING AND NO LOADING AT ANY TIME		NO WAITING AT ANY TIME AND NO LOADING AT ANY TIME		ZONE		ZONE ROAD
	PAY AND DISPLAY		LOADING		MULTIPLE RESTRICTIONS		PEDESTRIAN ZONE		ZONE		ZONE ROAD

SCALE 1: 1250 @ A3

DATE 25/01/2013

FILE WARM2013CONS

MAP SCHEDULE **GL27**



The County of Wiltshire (Warminster) (Prohibition and Restriction of Waiting, Taxi Rank Clearways and On Street Parking) Consolidation Order

Crown copyright and database rights 2016 Ordnance Survey 100049050

SCALE 1: 1250 @ A3

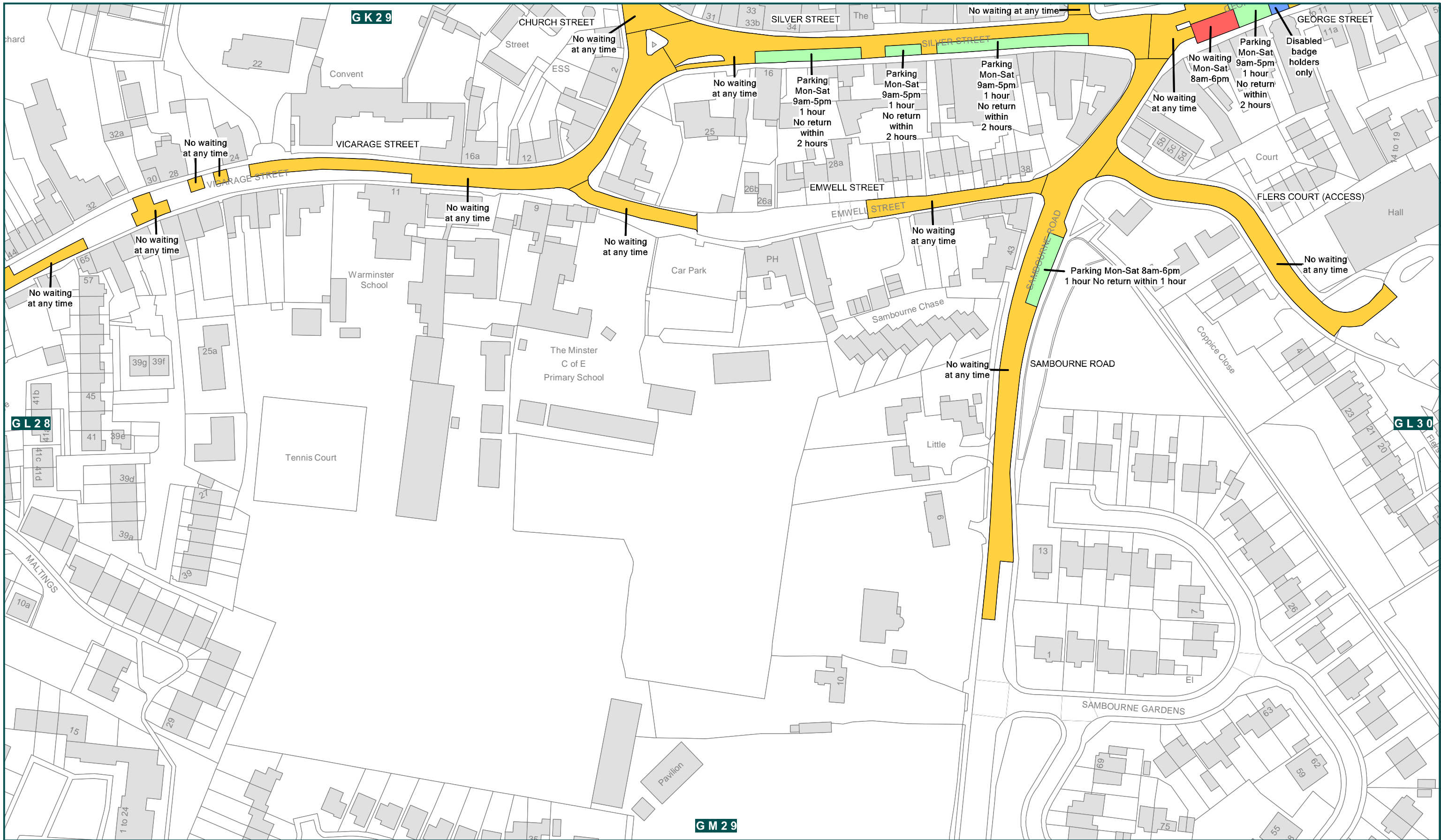
DATE 29/02/2016

Wiltshire Council
County Hall, Bythesea Road,
Trowbridge, Wiltshire.
BA14 8JN

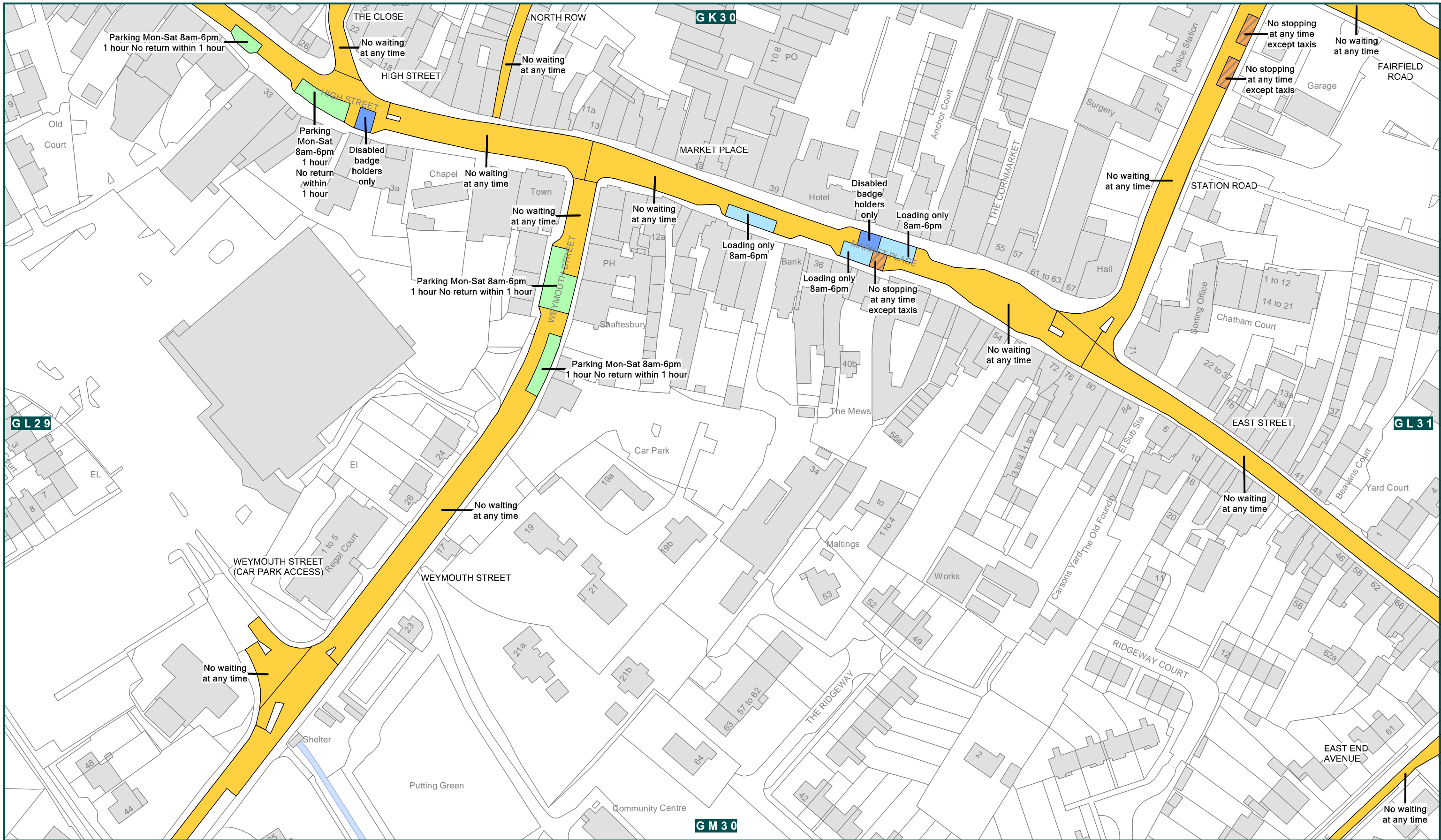
KEY		DISABLED PARKING		NO WAITING		NO WAITING AT ANY TIME		TAXI CLEARWAY		EXPERIMENTAL RESTRICTIONS	
	PARKING		DISABLED PARKING		NO WAITING		NO WAITING AT ANY TIME		TAXI CLEARWAY		EXPERIMENTAL RESTRICTIONS
	DOCTOR PARKING		DOCTOR PARKING		NO WAITING AND NO LOADING		NO WAITING AT ANY TIME AND NO LOADING		CLEARWAY		ZONE
	RESIDENT PARKING		MOTORCYCLE PARKING		NO WAITING AND NO LOADING AT ANY TIME		NO WAITING AT ANY TIME AND NO LOADING AT ANY TIME		ZONE		ZONE ROAD
	PAY AND DISPLAY		LOADING		MULTIPLE RESTRICTIONS		PEDESTRIAN ZONE		ZONE ROAD		

FILE WARM2013CONS

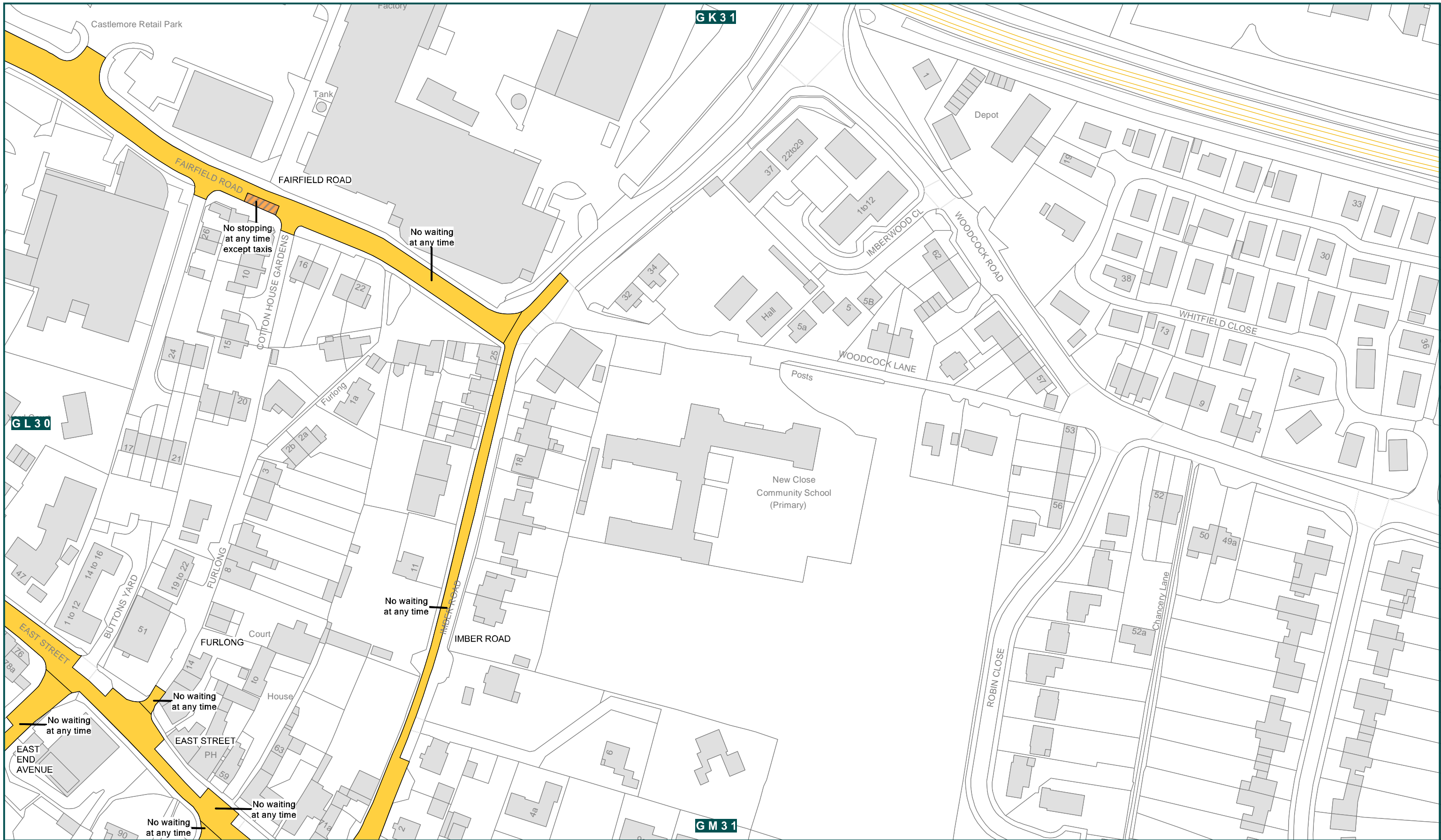
MAP SCHEDULE **GL28**



<p>Where everybody matters</p>	<p>The County of Wiltshire (Warminster) (Prohibition and Restriction of Waiting, Taxi Rank Clearways and On Street Parking) Consolidation Order</p> <p>Crown copyright and database rights 2013 Ordnance Survey 100049050</p>					<p>SCALE 1: 1250 @ A3</p>																								
						<p>DATE 25/01/2013</p>																								
<p>Wiltshire Council County Hall, Bythesea Road, Trowbridge, Wiltshire. BA14 8JN</p>	<p>KEY</p> <table border="0"> <tr> <td> PARKING</td> <td> DISABLED PARKING</td> <td> NO WAITING</td> <td> NO WAITING AT ANY TIME</td> <td> TAXI CLEARWAY</td> <td> EXPERIMENTAL RESTRICTIONS</td> </tr> <tr> <td> RESIDENT PARKING</td> <td> DOCTOR PARKING</td> <td> NO WAITING AND NO LOADING</td> <td> NO WAITING AT ANY TIME AND NO LOADING</td> <td> CLEARWAY</td> <td> ZONE</td> </tr> <tr> <td> PAY AND DISPLAY</td> <td> MOTORCYCLE PARKING</td> <td> NO WAITING AND NO LOADING AT ANY TIME</td> <td> NO WAITING AT ANY TIME AND NO LOADING AT ANY TIME</td> <td> ZONE ROAD</td> <td></td> </tr> <tr> <td> LOADING</td> <td> MULTIPLE RESTRICTIONS</td> <td> PEDESTRIAN ZONE</td> <td></td> <td></td> <td></td> </tr> </table>					PARKING	DISABLED PARKING	NO WAITING	NO WAITING AT ANY TIME	TAXI CLEARWAY	EXPERIMENTAL RESTRICTIONS	RESIDENT PARKING	DOCTOR PARKING	NO WAITING AND NO LOADING	NO WAITING AT ANY TIME AND NO LOADING	CLEARWAY	ZONE	PAY AND DISPLAY	MOTORCYCLE PARKING	NO WAITING AND NO LOADING AT ANY TIME	NO WAITING AT ANY TIME AND NO LOADING AT ANY TIME	ZONE ROAD		LOADING	MULTIPLE RESTRICTIONS	PEDESTRIAN ZONE				<p>FILE WARM2013CONS</p>
	PARKING	DISABLED PARKING	NO WAITING	NO WAITING AT ANY TIME	TAXI CLEARWAY	EXPERIMENTAL RESTRICTIONS																								
RESIDENT PARKING	DOCTOR PARKING	NO WAITING AND NO LOADING	NO WAITING AT ANY TIME AND NO LOADING	CLEARWAY	ZONE																									
PAY AND DISPLAY	MOTORCYCLE PARKING	NO WAITING AND NO LOADING AT ANY TIME	NO WAITING AT ANY TIME AND NO LOADING AT ANY TIME	ZONE ROAD																										
LOADING	MULTIPLE RESTRICTIONS	PEDESTRIAN ZONE																												
						<p>MAP SCHEDULE GL29</p>																								



<p>Where everybody matters</p>	<p>The County of Wiltshire (Warminster) (Prohibition and Restriction of Waiting, Taxi Rank Clearways and On Street Parking) Consolidation Order</p> <p>Crown copyright and database rights 2013 Ordnance Survey 100049050</p>					<p>SCALE</p> <p>1: 1250 @ A3</p>																								
						<p>DATE</p> <p>18/02/2013</p>																								
<p>Wiltshire Council County Hall, Bythesea Road, Trowbridge, Wiltshire. BA14 8JN</p>	<p>KEY</p> <table border="0"> <tr> <td> PARKING</td> <td> DOCTOR PARKING</td> <td> NO WAITING</td> <td> NO WAITING AT ANY TIME</td> <td> TAXI CLEARWAY</td> <td> EXPERIMENTAL RESTRICTIONS</td> </tr> <tr> <td> RESIDENT PARKING</td> <td> MOTORCYCLE PARKING</td> <td> NO WAITING AND NO LOADING</td> <td> NO WAITING AT ANY TIME AND NO LOADING</td> <td> CLEARWAY</td> <td> ZONE</td> </tr> <tr> <td> PAY AND DISPLAY</td> <td> LOADING</td> <td> NO WAITING AND NO LOADING AT ANY TIME</td> <td> NO WAITING AT ANY TIME AND NO LOADING AT ANY TIME</td> <td> ZONE ROAD</td> <td></td> </tr> <tr> <td></td> <td></td> <td> MULTIPLE RESTRICTIONS</td> <td> PEDESTRIAN ZONE</td> <td></td> <td></td> </tr> </table>					PARKING	DOCTOR PARKING	NO WAITING	NO WAITING AT ANY TIME	TAXI CLEARWAY	EXPERIMENTAL RESTRICTIONS	RESIDENT PARKING	MOTORCYCLE PARKING	NO WAITING AND NO LOADING	NO WAITING AT ANY TIME AND NO LOADING	CLEARWAY	ZONE	PAY AND DISPLAY	LOADING	NO WAITING AND NO LOADING AT ANY TIME	NO WAITING AT ANY TIME AND NO LOADING AT ANY TIME	ZONE ROAD				MULTIPLE RESTRICTIONS	PEDESTRIAN ZONE			<p>FILE</p> <p>WARM2013CONS</p>
	PARKING	DOCTOR PARKING	NO WAITING	NO WAITING AT ANY TIME	TAXI CLEARWAY	EXPERIMENTAL RESTRICTIONS																								
RESIDENT PARKING	MOTORCYCLE PARKING	NO WAITING AND NO LOADING	NO WAITING AT ANY TIME AND NO LOADING	CLEARWAY	ZONE																									
PAY AND DISPLAY	LOADING	NO WAITING AND NO LOADING AT ANY TIME	NO WAITING AT ANY TIME AND NO LOADING AT ANY TIME	ZONE ROAD																										
		MULTIPLE RESTRICTIONS	PEDESTRIAN ZONE																											
						<p>MAP SCHEDULE</p> <p>GL30</p>																								



	The County of Wiltshire (Warminster) (Prohibition and Restriction of Waiting, Taxi Rank Clearways and On Street Parking) Consolidation Order Crown copyright and database rights 2013 Ordnance Survey 100049050					SCALE 1: 1250 @ A3
						DATE 18/02/2013
Wiltshire Council County Hall, Bythesea Road, Trowbridge, Wiltshire. BA14 8JN	KEY					FILE WARM2013CONS
	PARKING RESIDENT PARKING PAY AND DISPLAY	DOCTOR PARKING MOTORCYCLE PARKING LOADING	NO WAITING NO WAITING AND NO LOADING NO WAITING AND NO LOADING AT ANY TIME MULTIPLE RESTRICTIONS	NO WAITING AT ANY TIME NO WAITING AT ANY TIME AND NO LOADING NO WAITING AT ANY TIME AND NO LOADING AT ANY TIME PEDESTRIAN ZONE	TAXI CLEARWAY CLEARWAY ZONE ZONE ROAD	EXPERIMENTAL RESTRICTIONS



**The County of Wiltshire (Warminster)
(Prohibition and Restriction of Waiting, Taxi Rank Clearways and On Street Parking) Consolidation Order**

Crown copyright and database rights 2013 Ordnance Survey 100049050

SCALE 1: 1250 @ A3

DATE 25/01/2013

FILE WARM2013CONS

Wiltshire Council
County Hall, Bythesea Road,
Trowbridge, Wiltshire.
BA14 8JN

KEY

PARKING

RESIDENT PARKING

PAY AND DISPLAY

DISABLED PARKING

DOCTOR PARKING

MOTORCYCLE PARKING

LOADING

NO WAITING

NO WAITING AND NO LOADING

NO WAITING AND NO LOADING AT ANY TIME

MULTIPLE RESTRICTIONS

NO WAITING AT ANY TIME

NO WAITING AT ANY TIME AND NO LOADING

NO WAITING AT ANY TIME AND NO LOADING AT ANY TIME

PEDESTRIAN ZONE

TAXI CLEARWAY

CLEARWAY

ZONE

ZONE ROAD

EXPERIMENTAL RESTRICTIONS



MAP SCHEDULE

GM28



**The County of Wiltshire (Warminster)
(Prohibition and Restriction of Waiting, Taxi Rank Clearways and On Street Parking) Consolidation Order**

Crown copyright and database rights 2013 Ordnance Survey 100049050

SCALE 1: 1250 @ A3

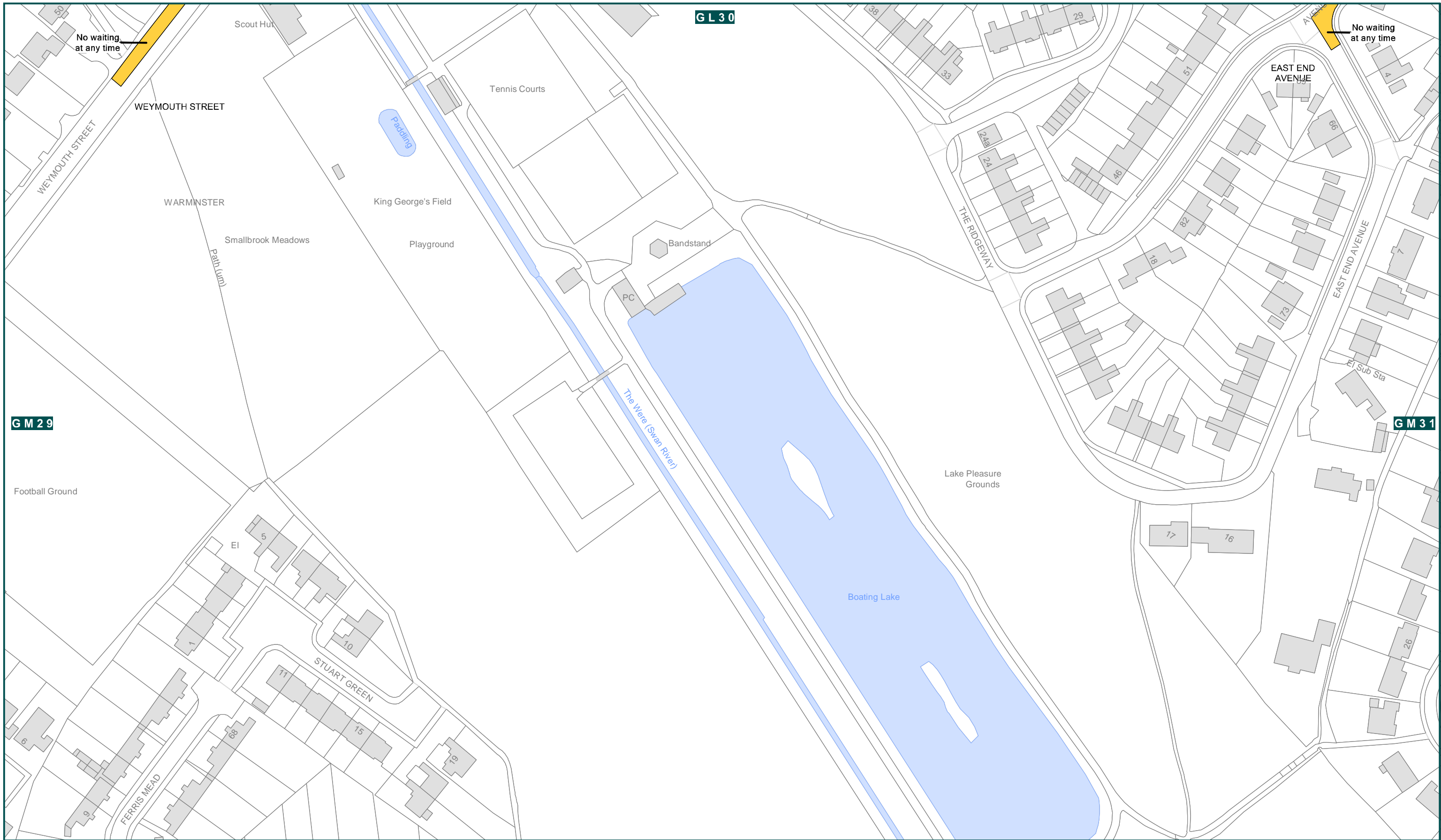
DATE 25/01/2013

FILE WARM2013CONS

Wiltshire Council
County Hall, Bythesea Road,
Trowbridge, Wiltshire.
BA14 8JN

KEY		DISABLED PARKING		NO WAITING		NO WAITING AT ANY TIME		TAXI CLEARWAY		EXPERIMENTAL RESTRICTIONS	
	PARKING		DOCTOR PARKING		NO WAITING AND NO LOADING		NO WAITING AT ANY TIME AND NO LOADING		CLEARWAY		
	RESIDENT PARKING		MOTORCYCLE PARKING		NO WAITING AND NO LOADING AT ANY TIME		NO WAITING AT ANY TIME AND NO LOADING AT ANY TIME		ZONE		
	PAY AND DISPLAY		LOADING		MULTIPLE RESTRICTIONS		PEDESTRIAN ZONE		ZONE ROAD		

MAP SCHEDULE **GM29**



**The County of Wiltshire (Warminster)
(Prohibition and Restriction of Waiting, Taxi Rank Clearways and On Street Parking) Consolidation Order**

Crown copyright and database rights 2013 Ordnance Survey 100049050

SCALE 1: 1250 @ A3

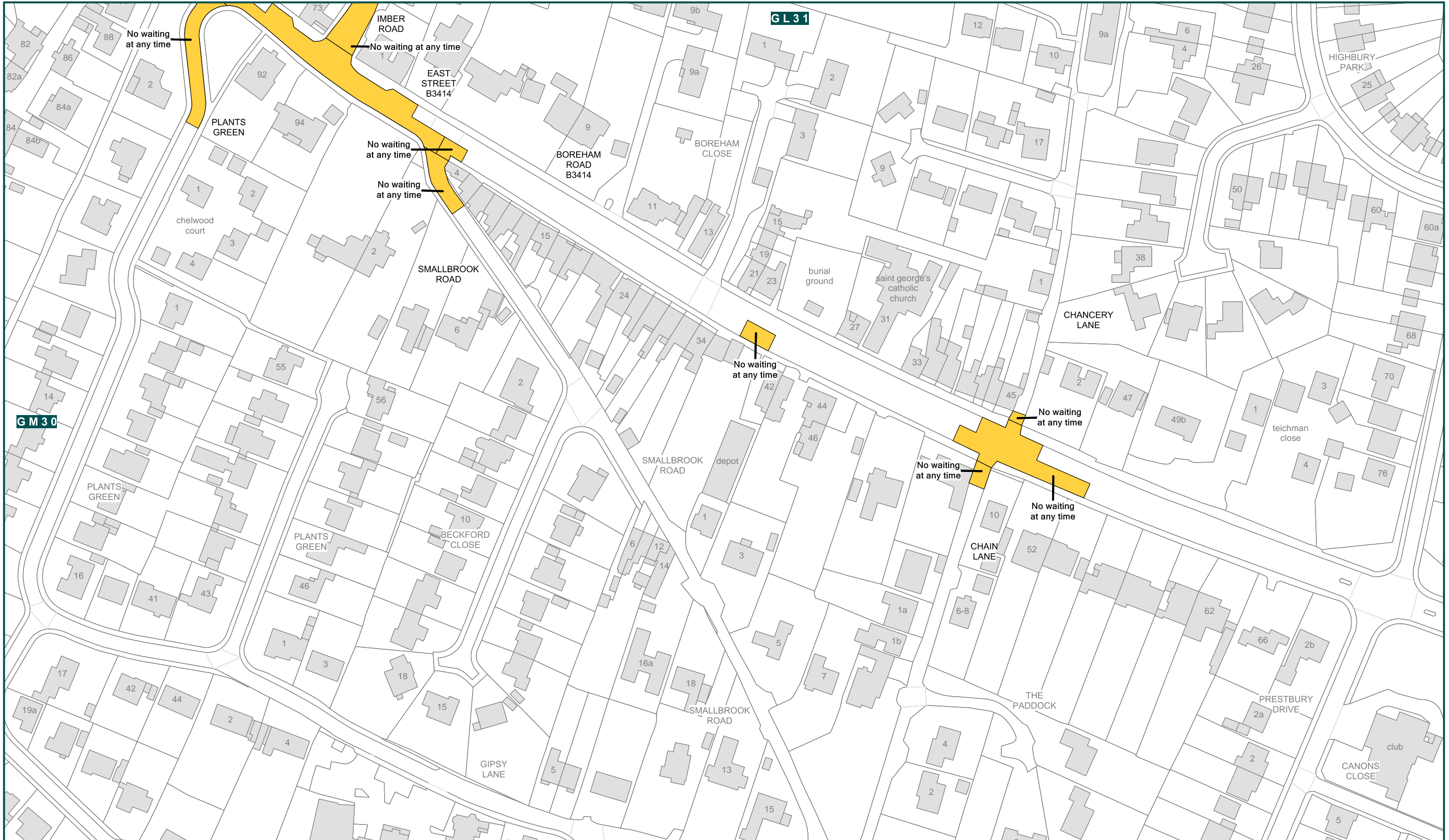
DATE 25/01/2013

FILE WARM2013CONS

Wiltshire Council
County Hall, Bythesea Road,
Trowbridge, Wiltshire.
BA14 8JN

KEY		DISABLED PARKING		NO WAITING		NO WAITING AT ANY TIME		TAXI CLEARWAY		EXPERIMENTAL RESTRICTIONS	
	PARKING		DOCTOR PARKING		NO WAITING AND NO LOADING		NO WAITING AT ANY TIME AND NO LOADING		CLEARWAY		
	RESIDENT PARKING		MOTORCYCLE PARKING		NO WAITING AND NO LOADING AT ANY TIME		NO WAITING AT ANY TIME AND NO LOADING AT ANY TIME		ZONE		
	PAY AND DISPLAY		LOADING		MULTIPLE RESTRICTIONS		PEDESTRIAN ZONE		ZONE ROAD		

MAP SCHEDULE **GM30**



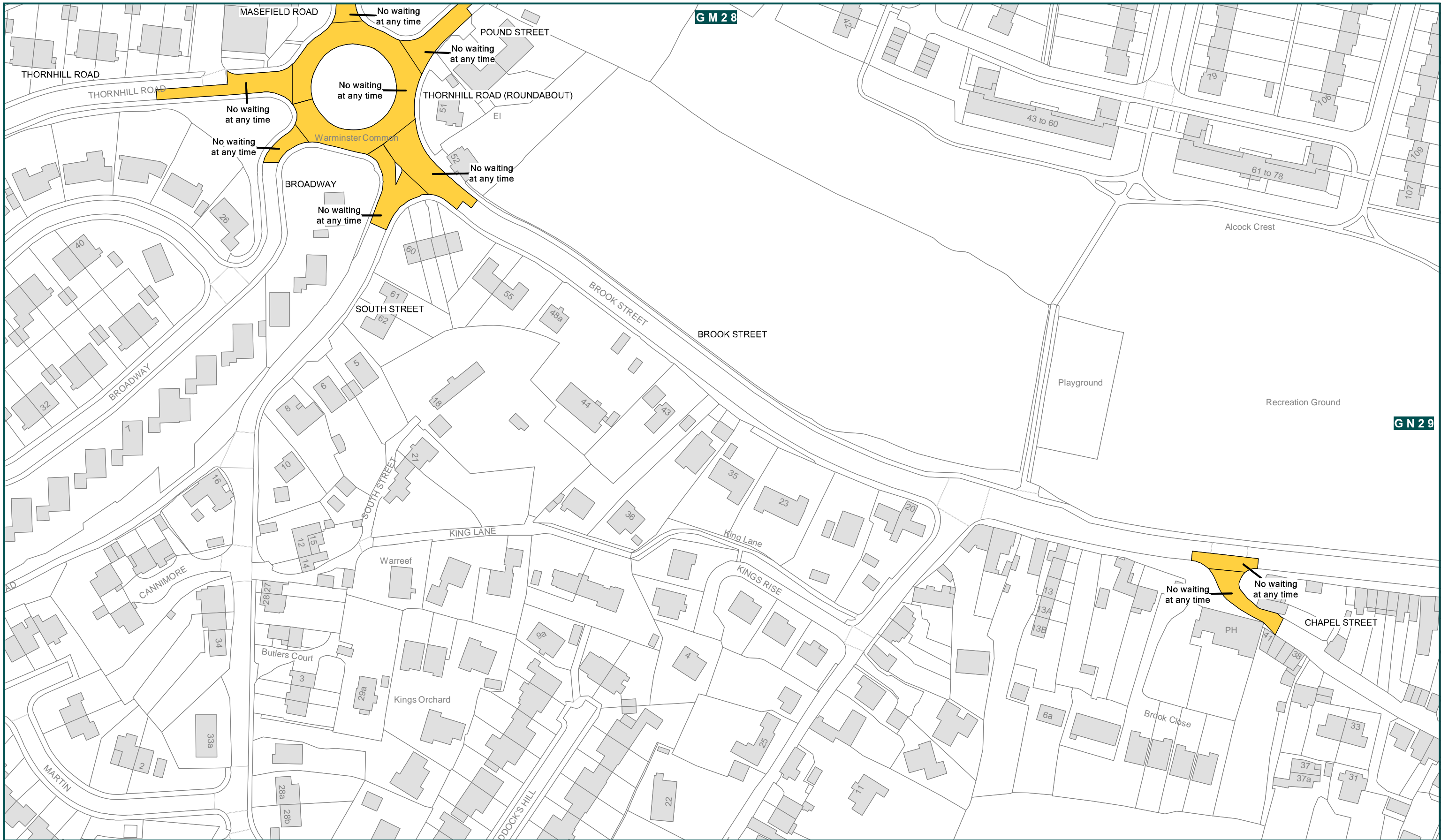
**The County of Wiltshire (Warminster)
(Prohibition and Restriction of Waiting, Taxi Rank Clearways and On Street Parking) Consolidation Order**

Crown copyright and database rights 2016 Ordnance Survey 100049050

SCALE	1: 1250 @ A3	
DATE	29/02/2016	
FILE	WARM2013CONS	
	MAP SCHEDULE	GM31

Wiltshire Council
County Hall, Bythesea Road,
Trowbridge, Wiltshire.
BA14 8JN

KEY	
	PARKING
	DOCTOR PARKING
	RESIDENT PARKING
	PAY AND DISPLAY
	DISABLED PARKING
	DOCTOR PARKING
	MOTORCYCLE PARKING
	LOADING
	NO WAITING
	NO WAITING AND NO LOADING
	NO WAITING AND NO LOADING AT ANY TIME
	MULTIPLE RESTRICTIONS
	NO WAITING AT ANY TIME
	NO WAITING AT ANY TIME AND NO LOADING
	NO WAITING AT ANY TIME AND NO LOADING AT ANY TIME
	PEDESTRIAN ZONE
	TAXI CLEARWAY
	CLEARWAY
	ZONE
	ZONE ROAD
	EXPERIMENTAL RESTRICTIONS



**The County of Wiltshire (Warminster)
(Prohibition and Restriction of Waiting, Taxi Rank Clearways and On Street Parking) Consolidation Order**

Crown copyright and database rights 2013 Ordnance Survey 100049050

Wiltshire Council
County Hall, Bythesea Road,
Trowbridge, Wiltshire.
BA14 8JN

KEY		NO WAITING		NO WAITING AT ANY TIME		TAXI CLEARWAY		EXPERIMENTAL RESTRICTIONS	
PARKING	DOCTOR PARKING	NO WAITING	NO WAITING AND NO LOADING	NO WAITING AT ANY TIME	NO WAITING AT ANY TIME AND NO LOADING	TAXI CLEARWAY	CLEARWAY	EXPERIMENTAL RESTRICTIONS	
RESIDENT PARKING	MOTORCYCLE PARKING	NO WAITING AND NO LOADING AT ANY TIME	MULTIPLE RESTRICTIONS	NO WAITING AT ANY TIME AND NO LOADING AT ANY TIME	PEDESTRIAN ZONE	ZONE	ZONE ROAD		
PAY AND DISPLAY	LOADING					ZONE	ZONE ROAD		

SCALE 1: 1250 @ A3

DATE 25/01/2013

FILE WARM2013CONS

MAP SCHEDULE **GN28**



The County of Wiltshire (Warminster)
(Prohibition and Restriction of Waiting, Taxi Rank Clearways and On Street Parking) Consolidation Order
 Crown copyright and database rights 2013 Ordnance Survey 100049050

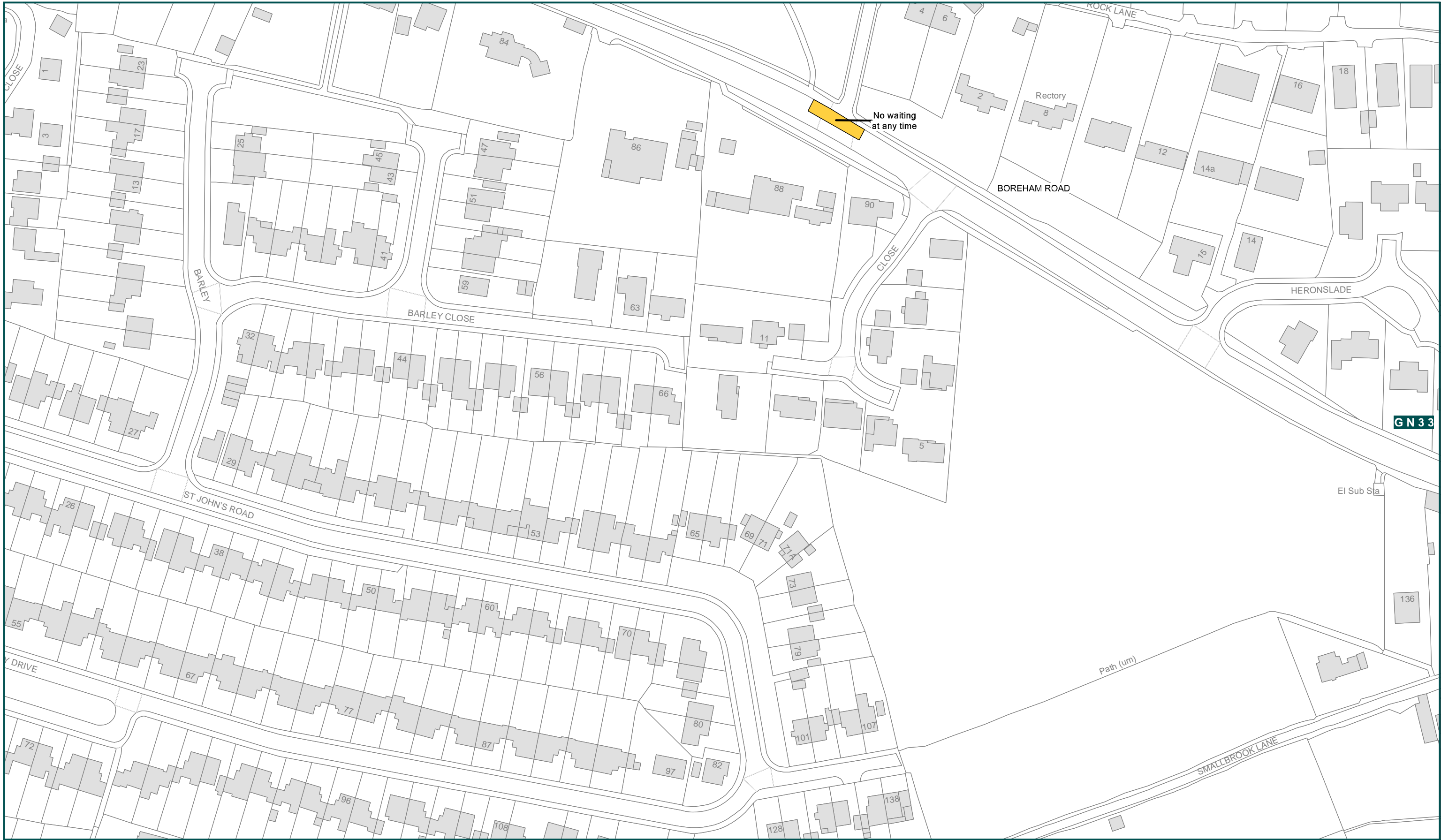
SCALE 1: 1250 @ A3
 DATE 25/01/2013

Wiltshire Council
 County Hall, Bythesea Road,
 Trowbridge, Wiltshire.
 BA14 8JN

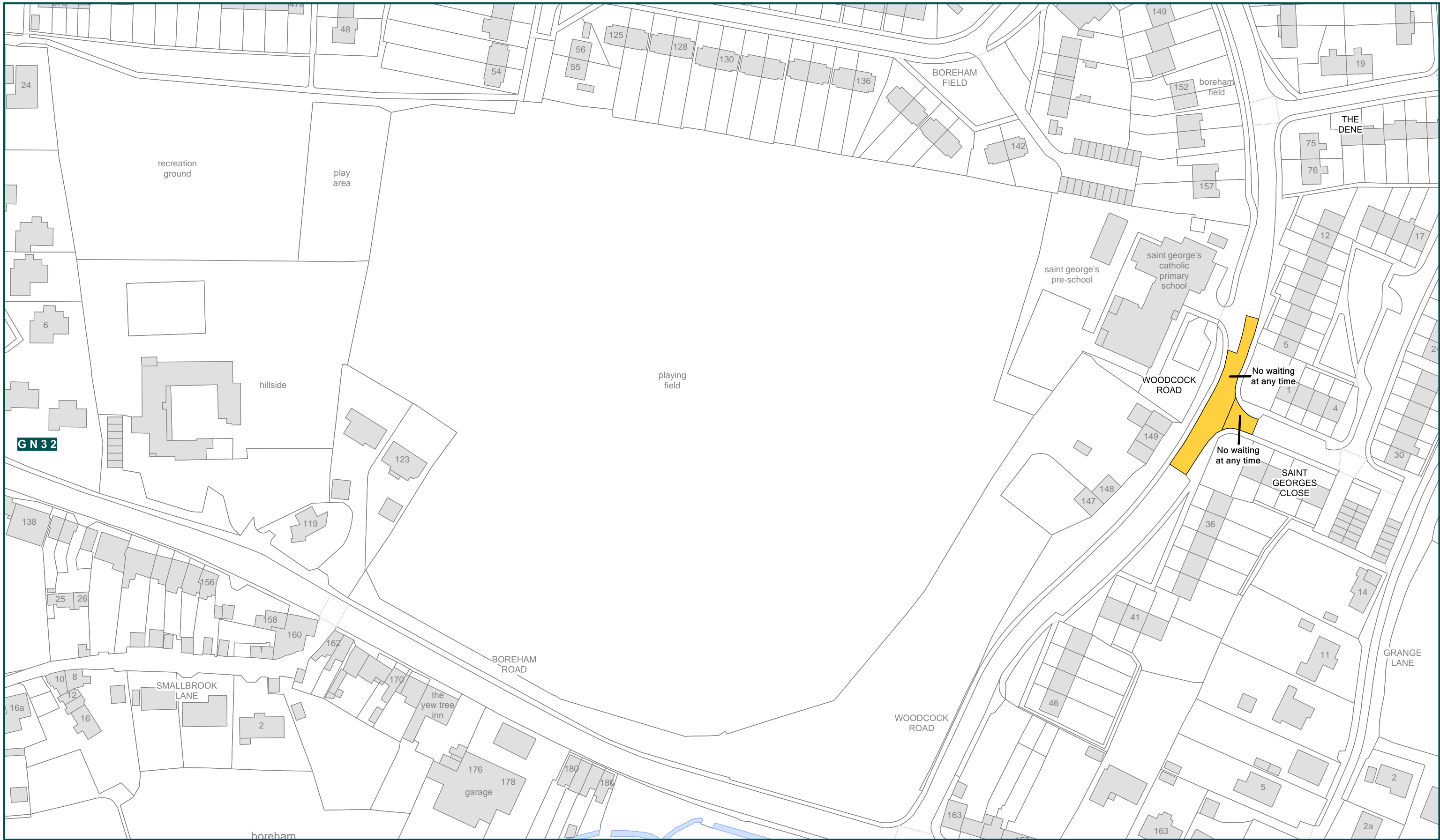
KEY		NO WAITING		NO WAITING AT ANY TIME		TAXI CLEARWAY		EXPERIMENTAL RESTRICTIONS	
	PARKING		NO WAITING		NO WAITING AT ANY TIME		TAXI CLEARWAY		EXPERIMENTAL RESTRICTIONS
	DOCTOR PARKING		NO WAITING AND NO LOADING		NO WAITING AT ANY TIME AND NO LOADING		CLEARWAY		ZONE
	RESIDENT PARKING		NO WAITING AND NO LOADING AT ANY TIME		NO WAITING AT ANY TIME AND NO LOADING AT ANY TIME		ZONE ROAD		
	PAY AND DISPLAY		MULTIPLE RESTRICTIONS		PEDESTRIAN ZONE				
	LOADING								

FILE WARM2013CONS

MAP SCHEDULE GN29



	The County of Wiltshire (Warminster) (Prohibition and Restriction of Waiting, Taxi Rank Clearways and On Street Parking) Consolidation Order Crown copyright and database rights 2013 Ordnance Survey 100049050					SCALE 1: 1250 @ A3
						DATE 25/01/2013
Wiltshire Council County Hall, Bythesea Road, Trowbridge, Wiltshire. BA14 8JN	KEY					FILE WARM2013CONS
	PARKING RESIDENT PARKING PAY AND DISPLAY	DISABLED PARKING DOCTOR PARKING MOTORCYCLE PARKING LOADING	NO WAITING NO WAITING AND NO LOADING NO WAITING AND NO LOADING AT ANY TIME MULTIPLE RESTRICTIONS	NO WAITING AT ANY TIME NO WAITING AT ANY TIME AND NO LOADING NO WAITING AT ANY TIME AND NO LOADING AT ANY TIME PEDESTRIAN ZONE	TAXI CLEARWAY CLEARWAY ZONE ZONE ROAD	EXPERIMENTAL RESTRICTIONS



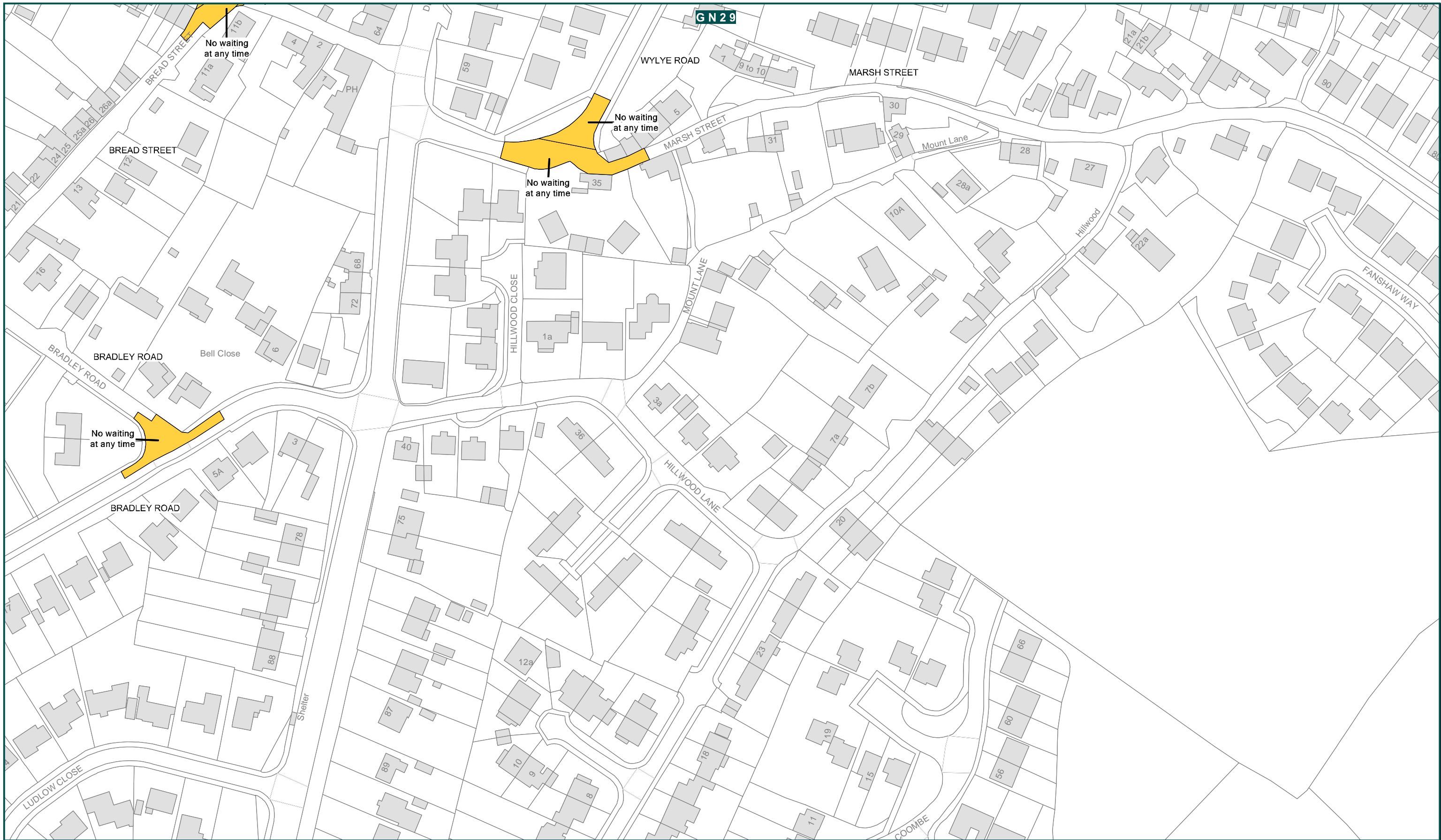
The County of Wiltshire (Warminster)
(Prohibition and Restriction of Waiting, Taxi Rank Clearways and On Street Parking) Consolidation Order
 Crown copyright and database rights 2015 Ordnance Survey 100049050

SCALE: 1: 1250 @ A3
 DATE: 24/08/2015
 FILE: WARM2013CONS

Wiltshire Council
 County Hall, Bythesea Road,
 Trowbridge, Wiltshire.
 BA14 8JN

KEY		DISABLED PARKING		NO WAITING		NO WAITING AT ANY TIME		TAXI CLEARWAY		EXPERIMENTAL RESTRICTIONS	
	PARKING		DOCTOR PARKING		NO WAITING AND NO LOADING		NO WAITING AT ANY TIME AND NO LOADING		CLEARWAY		
	RESIDENT PARKING		MOTORCYCLE PARKING		NO WAITING AND NO LOADING AT ANY TIME		NO WAITING AT ANY TIME AND NO LOADING AT ANY TIME		ZONE		
	PAY AND DISPLAY		LOADING		MULTIPLE RESTRICTIONS		PEDESTRIAN ZONE		ZONE ROAD		

MAP SCHEDULE: GN33



**The County of Wiltshire (Warminster)
(Prohibition and Restriction of Waiting, Taxi Rank Clearways and On Street Parking) Consolidation Order**

Crown copyright and database rights 2013 Ordnance Survey 100049050

SCALE 1: 1250 @ A3

DATE 25/01/2013

FILE WARM2013CONS

Wiltshire Council
County Hall, Bythesea Road,
Trowbridge, Wiltshire.
BA14 8JN

KEY		DISABLED PARKING		NO WAITING		NO WAITING AT ANY TIME		TAXI CLEARWAY		EXPERIMENTAL RESTRICTIONS	
	PARKING		DISABLED PARKING		NO WAITING		NO WAITING AT ANY TIME		TAXI CLEARWAY		EXPERIMENTAL RESTRICTIONS
	DOCTOR PARKING		NO WAITING AND NO LOADING		NO WAITING AT ANY TIME AND NO LOADING		NO WAITING AT ANY TIME AND NO LOADING AT ANY TIME		CLEARWAY		ZONE
	RESIDENT PARKING		NO WAITING AND NO LOADING AT ANY TIME		NO WAITING AT ANY TIME AND NO LOADING AT ANY TIME		NO WAITING AT ANY TIME AND NO LOADING AT ANY TIME		ZONE ROAD		
	PAY AND DISPLAY		LOADING		MULTIPLE RESTRICTIONS		PEDESTRIAN ZONE				
	MOTORCYCLE PARKING										

MAP SCHEDULE **GO29**

WARMINSTER - MAP BASED TRAFFIC REGULATION ORDER (MBTRO) - REVISIONS

ITEM	SCHEDULE NUMBER	OPERATIONAL DATE	OPERATIONAL	ORDER NUMBER	REVOKED DATE	REVOKED	REVOKED BY
Front cover		29/02/2016	warminster-aa00-cover-2016-02-29				
West Wiltshire map - town, parish and map schedules areas		29/02/2016	warminster-aa01-area-2016-02-29				
Notice of Penalty Charges		16/06/2008	warminster-aa03-penalty-01-2008-06-16	Order: 2485			
Amendment - number 01		18/02/2013	warminster-aa05-amendment-01-2013-02-18	Sealed order: 2772			
Amendment - number 02		02/06/2014	warminster-aa05-amendment-02-2014-06-02	Sealed order: 2876			
Amendment - number 03		24/08/2015	warminster-aa05-amendment-03-2015-08-24	Sealed order: 2934			
Amendment - number 04		29/02/2016	warminster-aa05-amendment-04-2016-02-29	Sealed order: 2993			
Articles (or preambles)		25/01/2013	warminster-aa06-articles-2013-01-25	Sealed order: 2769			
Street gazetteer		29/02/2016	warminster-aa08-gazetteer-2016-02-29				
Overview map - 21 map schedules		29/02/2016	warminster-aa09-overview-2016-02-29				
Map schedule	GI29	25/01/2013	warminster-map-schedule-gi29-2013-01-25				
Map schedule	GI30	25/01/2013	warminster-map-schedule-gi30-2013-01-25				
Map schedule	GJ29	25/01/2013	warminster-map-schedule-gj29-2013-01-25				
Map schedule	GJ30	25/01/2013	warminster-map-schedule-gj30-2013-01-25				
Map schedule	GK29	25/01/2013	warminster-map-schedule-gk29-2013-01-25				
Map schedule	GK30	02/06/2014	warminster-map-schedule-gk30-2014-06-02				
Map schedule	GK31	25/01/2013	warminster-map-schedule-gk31-2013-01-25				
Map schedule	GL27	25/01/2013	warminster-map-schedule-gl27-2013-01-25				
Map schedule	GL28	29/02/2016	warminster-map-schedule-gl28-2016-02-29		25/01/2013	warminster-map-schedule-gl28-2013-01-25	Sealed order: 2993
Map schedule	GL29	25/01/2013	warminster-map-schedule-gl29-2013-01-25				
Map schedule	GL30	18/02/2013	warminster-map-schedule-gl30-2013-02-18				
Map schedule	GL31	18/02/2013	warminster-map-schedule-gl31-2013-02-18				
Map schedule	GM28	25/01/2013	warminster-map-schedule-gm28-2013-01-25				
Map schedule	GM29	25/01/2013	warminster-map-schedule-gm29-2013-01-25				
Map schedule	GM30	25/01/2013	warminster-map-schedule-gm30-2013-01-25				
Map schedule	GM31	29/02/2016	warminster-map-schedule-gm31-2016-02-29		25/01/2013	warminster-map-schedule-gm31-2013-01-25	Sealed order: 2993
Map schedule	GN28	25/01/2013	warminster-map-schedule-gn28-2013-01-25				
Map schedule	GN29	25/01/2013	warminster-map-schedule-gn29-2013-01-25				
Map schedule	GN32	25/01/2013	warminster-map-schedule-gn32-2013-01-25				
Map schedule	GN33	24/08/2015	warminster-map-schedule-gn33-2015-08-24				
Map schedule	GO29	25/01/2013	warminster-map-schedule-go29-2013-01-25				