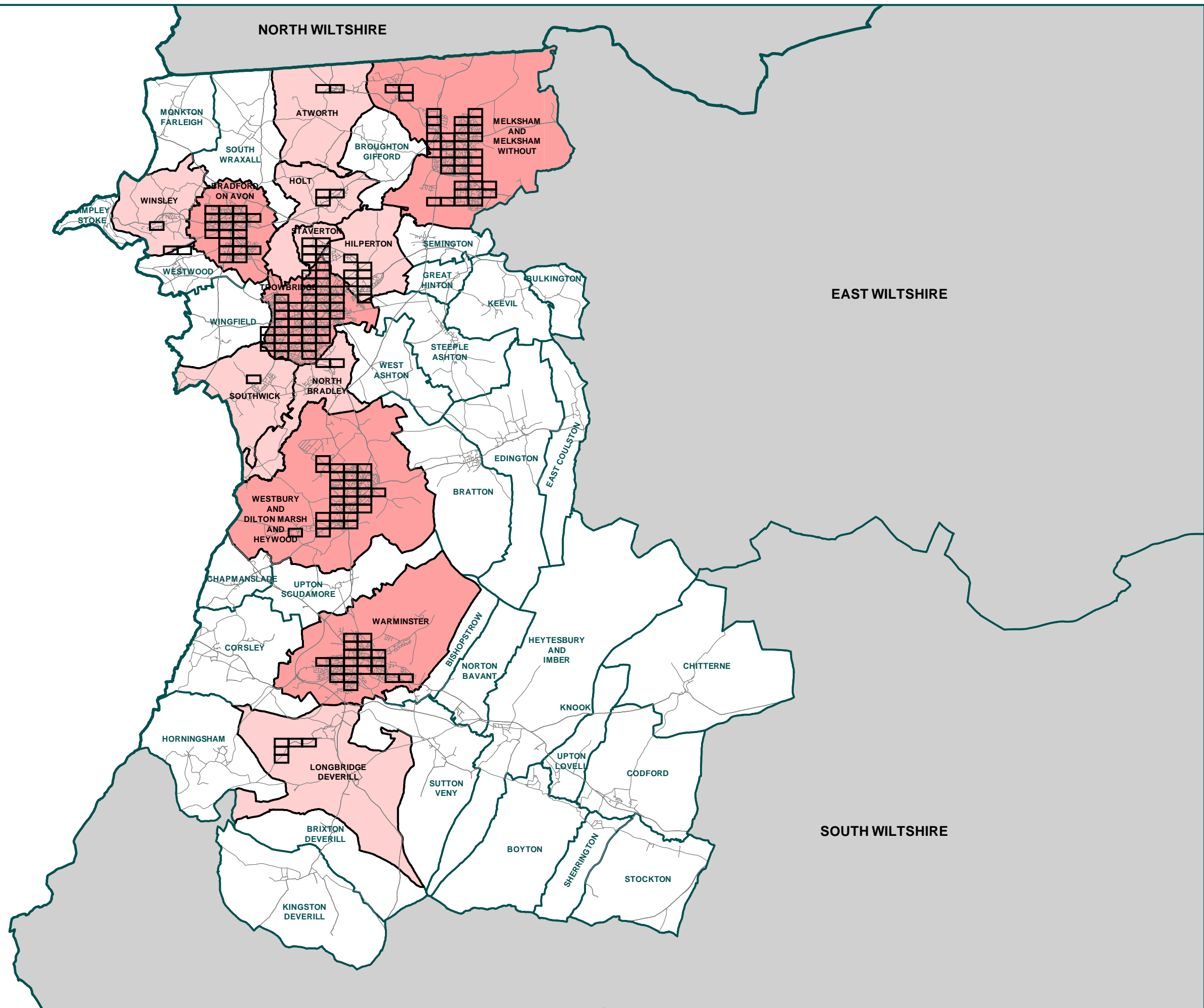


Map Based Traffic Regulation Order (MBTRO)

**The County of Wiltshire
(Westbury, Heywood and Dilton Marsh)
(Prohibition and Restriction of Waiting, Taxi Rank Clearways and On Street Parking)
Consolidation Order
2012**



KEY	
<div></div>	TOWN CONSOLIDATION ORDER AREAS
<div></div>	PARISH CONSOLIDATION ORDER AREA
<div></div>	PARISH AREAS WITH NO MAP SCHEDULES
<div></div>	MAP SCHEDULE AREA



WILTSHIRE COUNTY COUNCIL

NOTICE OF PENALTY CHARGES

**CIVIL ENFORCEMENT AREAS AND SPECIAL ENFORCEMENT AREAS
IN THE DISTRICT OF WEST WILTSHIRE**

NOTICE IS HEREBY GIVEN that Wiltshire County Council in accordance with its powers under the Traffic Management Act 2004 and in consultation with the Secretary of State for Transport have set the following Penalty Charges in relation to the civil enforcement of on street parking contraventions in the District of West Wiltshire provided for by the Statutory Instrument entitled The Civil Enforcement of Parking Contraventions (County of Wiltshire) (District of West Wiltshire) Designation Order 2008.

Two levels of Penalty Charge have been set for different contraventions. The Penalty Charges are £70 on the issue of a Penalty Charge Notice ("PCN") for Higher Level contraventions and £50 on the issue of a PCN for Lower Level contraventions in accordance with The Civil Enforcement of Parking Contraventions (Guidelines on Levels of Charges) (England) Order 2007 but discounted by 50% if payment is received within 14 days of the issue of the PCN or if payment is received within 21 days for contraventions detected with a camera (approved device).

On the issue of a Charge Certificate in accordance with The Civil Enforcement of Parking Contraventions (Guidelines on Levels of Charges) (England) Order 2007 the penalty charge will be increased by 50%.

The above charges will come into effect on 16 June 2008.

GEORGE BATTEN
Director of Environmental Services
County Hall, Trowbridge, BA14 8JD

23 May 2008

WILTSHIRE COUNCIL

THE COUNTY OF WILTSHIRE (WESTBURY, HEYWOOD AND DILTON MARSH)
(PROHIBITION AND RESTRICTION OF WAITING, TAXI RANK CLEARWAYS
AND ON STREET PARKING) CONSOLIDATION ORDER 2012
(AMENDMENT NO.1) ORDER 2013

The Council of the County of Wiltshire in exercise of its powers under Sections 1, 2, 4, 32, 35, 53 and of the Road Traffic Regulation Act 1984 (hereinafter referred to as "the Act of 1984") as amended and the Traffic Management Act 2004 (hereinafter referred to as "the Act of 2004") as amended and of all other enabling powers and after consultation with the Chief Officer of Police in accordance with Part III of Schedule 9 to the Act of 1984 hereby makes the following Order.

1. The County of Wiltshire (Westbury, Heywood and Dilton Marsh) (Prohibition and Restriction of Waiting, Taxi Rank Clearways and On Street Parking) Consolidation Order 2012 shall be amended by the insertion of the Map Schedule specified in the Schedule to this Order.

2. The effect of the Order will be as follows:

a) To introduce No waiting at any time on the following lengths of roads:

Bashkir Road – both sides – from its junction with Exmoor Road for a distance of approximately 10 metres in a north easterly direction

Dartmoor Road – both sides – from its junction with Sandalwood Road for a distance of approximately 13 metres in a southerly direction

Exmoor Road – north east side – from its roundabout junction with Sandalwood Road for a distance of approximately 45 metres in a south easterly direction

Exmoor Road – south west side – from its roundabout junction with Sandalwood Road for a distance of approximately 16 metres in a south easterly direction

Sandalwood Road – north west side – from a point approximately 36 metres north east of the centre of its roundabout junction with Exmoor Road for a distance of approximately 60 metres in a south westerly direction

Sandalwood Road – south west side – from the centre of its roundabout junction with Exmoor Road for a distance of approximately 20 metres in a south westerly direction

Sandalwood Road – north east side – from the centre of its roundabout junction with Exmoor Road for a distance of approximately 35 metres in a north easterly direction

Sandalwood Road – both sides – from its junction with Dartmoor Road for a distance of approximately 10 metres in an easterly direction

Sandalwood Road – both sides – from its junction with Dartmoor Road for a distance of approximately 13 metres in a northerly direction

- b) To introduce No waiting Monday to Friday 8.30am – 9.30am and 2.30pm to 3.30pm on the following lengths of roads:

Sandalwood Road – both sides – from a point approximately 14 metres north of its junction with Sandalwood Road School Access for a distance of approximately 28 metres in a southerly direction

Sandalwood Road School Access – both sides – from its junction with Sandalwood Road for a distance of approximately 10 metres in a westerly direction

These restrictions will replace any existing restrictions currently in force in the town of **Westbury**.

3. This Order shall come into operation on 27th September 2013 and may be cited as The County of Wiltshire (Westbury, Heywood and Dilton Marsh) (Prohibition and Restriction of Waiting, Taxi Rank Clearways and On Street Parking) Consolidation Order 2012 (Amendment No.1) Order 2013.

SCHEDULE

Map Schedule to be inserted

Map Schedule	Date
FT27	27/09/2013

THE COMMON SEAL of
WILTSHIRE COUNCIL
was hereunto affixed this
10th day of September 2013
in the presence of: -

Wiltshire Council seal number: 78185

WILTSHIRE COUNCIL**THE COUNTY OF WILTSHIRE (WESTBURY, HEYWOOD AND DILTON MARSH)
(PROHIBITION AND RESTRICTION OF WAITING, TAXI RANK CLEARWAYS
AND ON STREET PARKING) CONSOLIDATION ORDER 2012 (AMENDMENT
NO.2) ORDER 2015**

The Council of the County of Wiltshire in exercise of its powers under Sections 1, 2, 4, 32, 35, 53 and Part IV of Schedule 9 of the Road Traffic Regulation Act 1984 (hereinafter referred to as "the Act of 1984") as amended and the Traffic Management Act 2004 (hereinafter referred to as "the Act of 2004") as amended and of all other enabling powers and after consultation with the Chief Officer of Police in accordance with Part III of Schedule 9 to the Act of 1984 hereby makes the following Order.

1. The County of Wiltshire (Westbury, Heywood and Dilton Marsh) (Prohibition and Restriction of Waiting, Taxi Rank Clearways and On Street Parking) Consolidation Order 2012 shall be amended by the insertion of the Map Schedule specified in the Schedule to this Order.

2. The effect of the Order will be to introduce No Stopping Monday to Friday 8am – 4pm on the following length of road:

B3099 High Street – both sides - from a point 18 metres west of its junction with School Lane to a point 7 metres east of that junction.

These restrictions will replace any existing restrictions currently in force in the parish of **Dilton Marsh**.

3. This Order shall come into operation on 26th January 2015 and may be cited as The County of Wiltshire (Westbury, Heywood and Dilton Marsh) (Prohibition and Restriction of Waiting, Taxi Rank Clearways and On Street Parking) Consolidation Order 2012 (Amendment No.2) Order 2015.

SCHEDULE**Map Schedule to be inserted**

Map Schedule	Date
FV25	26/01/2015

THE COMMON SEAL of
WILTSHIRE COUNCIL
was hereunto affixed this
13th day of January 2015
in the presence of: -

Wiltshire Council seal number: 80801

WILTSHIRE COUNCIL

ROAD TRAFFIC REGULATION ACT 1984
TRAFFIC MANAGEMENT ACT 2004

THE COUNTY OF WILTSHIRE (WESTBURY, HEYWOOD AND DILTON MARSH)
(PROHIBITION AND RESTRICTION OF WAITING, TAXI RANK CLEARWAYS AND
ON STREET PARKING) CONSOLIDATION ORDER 2012

The Council of the County of Wiltshire in exercise of its powers under Sections 1, 2, 4, 32, 35, 53 and Part IV of Schedule 9 of the Road Traffic Regulation Act 1984 (hereinafter referred to as "the Act of 1984") as amended and the Traffic Management Act 2004 (hereinafter referred to as "the Act of 2004") as amended and of all other enabling powers and after consultation with the Chief Officer of Police in accordance with Part III of Schedule 9 to the Act of 1984 hereby makes the following Order.

PART I – GENERAL

Commencement and Citation

1. This Order shall come into operation on 31st August 2012 and may be cited as The County of Wiltshire (Westbury, Heywood and Dilton Marsh) (Prohibition and Restriction of Waiting, Taxi Rank Clearways and On Street Parking) Consolidation Order 2012.

Revocations

2. The following Orders are hereby revoked:

The County of Wiltshire (Westbury, Heywood and Dilton Marsh in the District of West Wiltshire) (Prohibition and Restriction of Waiting, Taxi Rank Clearways and On Street Parking) Consolidation Order 2008A

The County of Wiltshire (Westbury, Heywood and Dilton Marsh in the District of West Wiltshire) (Prohibition and Restriction of Waiting, Taxi Rank Clearways and On Street Parking) Consolidation Order 2008A
(Amendment No.2) Order 2008

The County of Wiltshire (Westbury, Heywood and Dilton Marsh in the District of West Wiltshire) (Prohibition and Restriction of Waiting, Taxi Rank Clearways and On Street Parking) Consolidation Order 2008A (Amendment No.1) Order 2009

The County of Wiltshire (Westbury, Heywood and Dilton Marsh in the District of West Wiltshire) (Prohibition and Restriction of Waiting, Taxi Rank Clearways and On Street Parking) Consolidation Order 2008A (Amendment No.3) Order 2009

Interpretation

3(1) In this Order, except where the context otherwise requires, the following expressions have the meanings hereby respectively assigned to them:-

“Civil Enforcement Officer” has the meaning defined in Article 76(1) of the Act of 2004

“delivering” and “collecting” in relation to any goods includes checking the goods for the purpose of their delivery or collection

"disabled persons vehicle" means a vehicle lawfully displaying a disabled persons badge

“disabled persons badge” means a badge issued by a local authority in the form prescribed by Regulations 7 and 11 of the Disabled Persons (Badges for Motor Vehicles) (England) Regulations 2000

“disabled persons bay” means a road or length of road designated for the leaving of vehicles as indicated by appropriate road markings designating that bay as reserved for disabled blue badge holders

"driver" in relation to a vehicle waiting in a parking place or on a road or length of road, means the person driving the vehicle at the time it was left in that parking place or road or length of road

“goods” includes postal packets of any description

“goods vehicle” has the meaning defined in the Traffic Signs Regulations and General Directions 2002

“hackney carriage” means a vehicle licensed under Section 37 of the Town Police Clauses Act 1847, or Section 6 of the Metropolitan Public Carriage Act 1869(b) or under any similar enactment

“lay-by” in relation to a main carriageway, means any area intended for the use of waiting of vehicles at the side of the main carriageway

“loading bay area” means the part of a road authorised by this Order to be used as a loading and unloading only area and indicated by sign diagram number 660.4 as defined in Schedule 2 of the Traffic Signs Regulations and General Directions 2002

“main carriageway” means any carriageway of a road used primarily by through traffic and excludes any lay-by

“medical practitioner” means a fully registered medical practitioner within the meaning of the Medical Act 1983

“Medical Practitioner’s Parking Permit” means a permit bearing the words “Medical Practitioner” (and includes the name and address of the surgery) issued by Wiltshire Council or its agent to a Medical Practitioner for use in a designated Doctor parking bay identified on the plans attached to this Order

“motor cycle” and “invalid carriage” and “passenger vehicle” have the same meaning as defined in Section 136 of the Act of 1984

“parking place” means a road or length of road designated for the leaving of vehicles as indicated by appropriate road markings

“parking bay” means an area contained within a parking place as indicated by the appropriate road markings

“parking disc” has the same meaning as provided in the Local Authorities’ Traffic Orders (Exemptions for Disabled Persons) (England) Regulations 2000

“Parking Ticket” means a parking ticket, season ticket, residents parking permit or waiver of any kind (including medical practitioner waiver, Tradesman’s Waiver and Daily Visitor’s Parking Cards)

“permitted hours” means the hours identified for permitted parking (including parking in a disabled parking bay or in a loading bay area) on the plans attached to this Order but excluding any such day that is Christmas Day, Good Friday or a Bank Holiday not being a Public Holiday

“public service vehicle” has the meaning defined in Section 1 of the Public Passenger Vehicles Act 1981

"relevant position" means:-

- (a) A vehicle displays a disabled persons badge, parking permit, or ticket issued in accordance with this Order in the relevant position if:
 - (i) it is exhibited in or on the front windscreen, on the dashboard or fascia of the vehicle; or
 - (ii) where the vehicle is not fitted with a dashboard or fascia, the badge, permit or ticket is exhibited in a conspicuous position at the front of the vehicle

so that the front of the badge, permit or ticket (showing any Serial numbers, time, date and expiry or purchase details) is clearly legible from the front of the outside of the vehicle

- (b) A vehicle displays a parking disc in the relevant position if:
 - (i) the disc is exhibited on the dashboard or fascia of the vehicle; or
 - (ii) where the vehicle does not have a dashboard or fascia, the disc is exhibited in a conspicuous position on the vehicle

so that, when marked to show the quarter-hour period during which a period of waiting began, that period is clearly legible from the outside of the vehicle.

“taxi” has the same meaning given by Regulation 4 of the Traffic Signs Regulations and General Directions 2002 and “taxi rank” means an area of carriageway reserved for use by taxis waiting to pick up passengers

“telecommunications apparatus” has the same meaning as in Schedule 2 of the Telecommunications Act 1984

“the Council” means the authority known as Wiltshire Council

“traffic sign” means a sign of any size, colour and type prescribed or authorised under, or having effect as though prescribed or authorised under Section 64 of the Act of 1984

“Virtual Parking Permit” means an electronic record of parking ticket, permit or waiver issued and confirmed by Wiltshire Council to exempt a vehicles from a restriction under the terms and charges applicable at the time of issue

“waiver” means a formal document issued by Wiltshire Council to exempt a vehicle from a restriction under the terms and charges applicable at the time of issue

- (2) Where reference is made to “The County of Wiltshire (Warminster) Prohibition and Restriction of Waiting, Taxi Rank Clearways and On Street Parking) Consolidation Order” in the map schedules to this Order, this shall mean The County of Wiltshire (Warminster) (Prohibition and Restriction of Waiting, Taxi Rank Clearways and On Street Parking) Consolidation Order 2011.
- (3) For the purpose of this Order the prohibitions and restrictions contained in the Articles to this Order and shown on the attached plans shall apply to the full extent of the public highway, with the exception of Clearways which apply to the extent of the carriageway.
- (4) For the purpose of this Order a vehicle shall be taken as waiting on a length of road if any point on that length of road is below the vehicle or its load (if any).
- (5) The prohibitions imposed by this Order shall be in addition to and not in derogation of any restriction, prohibition or requirement imposed by any Regulations or Orders made or having effect as if made under the Act of 1984, or by or under any other enactment.
- (6) Insofar as any provision of this Order conflicts with the effect of markings placed on the carriageway, as specified under Regulation 29(1) of The Traffic Signs Regulations and General Directions 2002 (“TSRGD”) conveying the existence of a ‘bus stop/clearway’ as defined by Part 1 of Schedule 19 of TSRGD then the effect of those markings and the existence of that bus stop/clearway shall prevail.
- (7) For the purposes of this Order, Wiltshire Council accepts no responsibility for any inaccuracies contained in the Ordnance Survey data relied upon in the preparation of the plans attached to this Order. Where a restriction applies to the edge of a length of carriageway or highway (adjacent to the kerb) that restriction will continue to apply to the actual edge of carriageway or highway irrespective of changes to either the carriageway width or to the underlying Ordnance Survey data.

PART II

GENERAL PROVISIONS RELATING TO WAITING, LOADING AND TAXI RANK CLEARWAY RESTRICTIONS

4. Save as provided in Articles 7, 8, 9, 10 and 11 of this Order no person shall, except upon the direction or with the permission of a Police Constable in uniform or of a Civil Enforcement Officer cause or permit any vehicle (and/or

drawn trailer) to wait on the roads or sides of the roads subject to restrictions identified as No Waiting during a specified time limit, for the periods identified on the plans attached to this Order.

5. Save as provided in Articles 7 and 8 of this Order no person shall, except upon the direction or with the permission of a Police Constable in uniform or of a Civil Enforcement Officer cause or permit any vehicle to load or unload in the roads or sides of the roads identified as No Loading, and for the periods identified on the plans attached to this Order.
6. Save as provided in Articles 7(c), 7(d), 7(f) and 7(g) of this Order, no person shall, except upon the direction or with the permission of a Police Constable in uniform or of a Civil Enforcement Officer cause or permit a vehicle, other than a taxi to stop or wait in a taxi rank area in the roads or sides of the roads identified as No Stopping Except Taxis for the periods identified on the plans attached to this Order.
7. Nothing in Articles 4, 5 and 6 of this Order shall render it unlawful to cause or permit any vehicle to wait in any of the roads, lengths of road or on the sides of road identified in the plans attached to this Order for so long as may be necessary to enable:
 - (a) a person to board or alight from the vehicle;
 - (b) goods to be loaded onto or unloaded from the vehicle provided that loading is carried out in one continuous operation and that no vehicle shall so wait on any of the lengths of road identified on the plans attached to this Order where loading and unloading is prohibited on such days and times so identified on the aforementioned plans;
 - (c) the vehicle, if it cannot conveniently be used for such purpose in any other road, to be used for the purpose of any building operation, demolition or excavation, or the maintenance or improvement or reconstruction of the said lengths or sides of road or any works connected with any sewer, main, pipe or apparatus for the supply of gas, water or electricity or of any telecommunications apparatus;
 - (d) the vehicle, if it cannot conveniently be used for such purpose in any other road, to be used in the service of the local authority in pursuance of statutory powers or duties;
 - (e) the vehicle of a universal service provider (as defined in Section 4(3) and (4) of the Postal Services Act 2000) to be used for the purpose of delivering and/or collecting mail;
 - (f) the vehicle to be used in the service of the Police, Fire & Rescue Service or Ambulance Service;
 - (g) the vehicle to be used in any case where the person in control of the vehicle:
 - (i) is required by law to stop or wait or is permitted to stop or wait by a Police Officer in uniform;
 - (ii) is obliged to stop so as to prevent an accident; or
 - (iii) is prevented from proceeding by circumstances outside his control

- (h) the vehicle to be loaded or unloaded whilst it is in actual use in connection with the removal of furniture and effects from one office or dwelling house to another or to such premises from a depository or from such premises to a depository notwithstanding anything contained in paragraph (b) above as to waiting in the roads or sides of the roads identified and for the periods identified on the plans attached to this Order;
 - (i) a security vehicle to be used in the course of delivering or collecting cash to/from properties in any of the lengths of road identified on the plans attached to this Order and being a vehicle specifically designed for that purpose.
- 8. Nothing in Articles 4 and 5 of this Order shall apply to any vehicle:
 - (a) being used as part of a wedding or funeral cortege or otherwise in connection with a wedding or funeral; or
 - (b) being licensed as a hackney carriage whilst waiting at a duly authorised taxi rank as marked on the carriageway.
- 9. Nothing in Article 4 of this Order shall render it unlawful to cause or permit a disabled persons vehicle which displays in the relevant position a disabled persons badge and a parking disc (on which the driver, or other person in charge of the vehicle, has marked the time at which the period of waiting began) to wait in any of the lengths of road referred to in those Articles for a period not exceeding three hours (not being a period separated by an interval of less than one hour from a previous period of waiting by the same vehicle in the same length of road).
- 10. Nothing in Article 4 of this Order shall prevent any person from causing or permitting any vehicle to wait in any of the lengths of road referred to in that Article provided permission has been obtained from Wiltshire Council by means of a waiver to be displayed in the front or nearside of the vehicle and which includes information to enable the driver to be contacted in an emergency and providing that an obstruction is not caused by so doing and that the vehicle is moved if the driver is requested to do so by a Police Officer in uniform or Civil Enforcement Officer.
- 11. Nothing in Article 4 of this Order shall render it unlawful for a taxi to stop or wait in any of the lengths of road identified as No Waiting Except Taxis on the plans attached to this Order.

PART III

GENERAL PROVISIONS RELATING TO THE USE OF ON-STREET PARKING PLACES, LOADING BAY AREAS AND DOCTORS BAYS

- 12. The parts of the roads identified as Parking places on the plans attached to this Order are authorised to be used, subject to the following provisions of this Order by the class of vehicle specified, if none specified then all classes of vehicle, on such days and during such permitted hours as identified on the plans attached to this Order and in such positions as indicated by the

appropriate road markings. Parking places shall operate at all times unless otherwise specified in the Articles to this Order

13.
 - (1) Nothing in Article 12 of this Order shall restrict the power of the Council, for preventing obstruction of the streets, by order on the occasion of any public markets or fairs or of any public procession, rejoicing or illumination, or where the streets are thronged or liable to be obstructed, to close any parking places or part thereof;
 - (2) Nothing in Article 12 of this Order shall prevent the Council, by notice displayed at any parking place:
 - (a) from closing that parking place or any part thereof for any period while any works are being executed therein or adjacent thereto or whilst that parking place or any part thereof is required for use for some special purpose;
 - (b) from setting aside for use only by specially authorised vehicles of any part(s) of that parking place on all days or on certain days or during certain parts of certain days.
14. Nothing in Article 12 of this Order shall apply so as to prevent any person from causing any vehicle to wait in the parking place specified in that Article if the vehicle is being used in connection with the provisions contained within Article 7(c), (d) and (f) of this Order.
15. Where in the roads or sides of the roads identified on the plans attached to this Order a parking place is described as available for vehicles of a specified class, a specified position, or a specified day, the driver of a vehicle shall not permit it to wait in that parking place:
 - (a) unless it is of the specified class appropriate to that parking place and that specified day and;
 - (b) otherwise than wholly within the limits of a parking bay marked out in that parking place as indicated by white line carriageway markings.
16.
 - (1) The driver of a vehicle shall not permit it to wait in a parking place for longer than the maximum period permitted for waiting specified in relation to that parking place and as identified on the plans attached to this Order; and
 - (2) When a vehicle has left a parking place after waiting thereon, the driver thereof shall not within the period specified in relation to that parking place and as identified on the plans attached to this Order after its leaving permit it to wait again upon that parking place.
17. The driver of a vehicle drawing a trailer shall not permit the vehicle or the trailer to wait in a parking place unless they have been disconnected and for the purpose of this Order the vehicle and the trailer shall be deemed to be separate vehicles and the driver shall be deemed to be the driver of each of the said vehicles.
18. The driver of a vehicle being an invalid carriage, or a disabled persons vehicle which displays in the relevant position a disabled persons badge, shall be exempt from any limitation on time when left in a parking place (not being a

designated disabled parking bay, Doctors bay or loading bay area) identified on the plans attached to this Order.

19. The driver of a vehicle displaying at its front or nearside a valid waiver issued by Wiltshire Council shall be exempt from any limitation of time in the lengths of road or on any of the sides of road identified as Parking places identified on the plans attached to this Order when left in a parking place.
20. Notwithstanding the foregoing provisions of this part of the Order, any vehicle may wait during the permitted hours in a parking place (other than a parking place or part thereof the use of which has been suspended under Article 21 of this Order) for so long as may be necessary if:-
 - (a) the vehicle is a vehicle used for Police, Fire & Rescue Service or Ambulance purposes, or a vehicle (other than a passenger vehicle) in the service of a local authority or its agent which is being used in pursuance of statutory powers or duties to maintain the highway;
 - (b) the vehicle (not being a passenger vehicle) is waiting to enable it to be used for the purpose of any building operation, demolition or excavation in or adjacent to the parking place or the maintenance or improvement of the parking place or any works connected with any sewer, main, pipe or apparatus for the supply of gas, water or electricity or of any telecommunications apparatus;
 - (c) the vehicle (not being a passenger vehicle) is in actual use in connection with the removal of furniture from one business or dwelling house to another or the removal of furniture from such premises to a depository or to such premises from a depository.

Power to Suspend Use of Parking Places

21. (1) Any person authorised by the Council may suspend the use of a parking place or any part thereof whenever the Council considers such suspension reasonably necessary:-
 - (a) for the purpose of facilitating the movement of traffic or promoting its safety; or
 - (b) for any purpose specified in Articles 13 and 20(b) of this Order;
- (2) A Police Officer in uniform may suspend for not longer than twenty-four hours the use of a parking place or any part thereof whenever he considers such suspension reasonably necessary for the purpose of facilitating the movement of traffic or promoting its safety.
- (3) Any person suspending the use of a parking place or any part thereof in accordance with the provisions of paragraph (1) or paragraph (2) of this Article shall thereupon place or cause to be placed in or adjacent to that parking place or the part thereof the use of which is suspended, a traffic sign indicating that waiting by vehicles is prohibited.

- (4) No person shall cause or permit a vehicle to be left in any part of a parking place during such period as either there is in or adjacent to that part of a parking place a traffic sign placed in pursuance of paragraph (3) of this Article.
22. Provided that nothing in Article 21(1) of this Order shall render it unlawful to cause or permit a vehicle to be left in a parking place if it is being used:
- (a) for the Fire & Rescue Service, ambulance or Police purposes or in the service of a local authority or its agents in pursuance of its statutory powers and duties to maintain the highway;
- (b) or if the vehicle is left with the permission of the person suspending the use of the parking place or part thereof in pursuance of Article 21(1) of this Order, a Police Constable in uniform or of a person authorised in that behalf by the Council.
23. Subject to the proviso hereto, when a vehicle is left in a parking place in contravention of any of the provisions contained in Articles 15, 16, 21(4) and 26 of this Order, a person authorised in that behalf by the Council may remove the vehicle or arrange for it to be removed from that parking place provided that when a vehicle is waiting in the parking place in contravention of the provisions of Article 15(b) of this Order, a person authorised in that behalf by the Council may alter or cause to be altered the position of the vehicle in order that its position shall comply with that provision.
24. Any person removing a vehicle or altering its position by virtue of the last preceding Article of this Order may do so by towing or driving the vehicle or in such other manner as he may think necessary to enable him to remove it as aforesaid and may take such measures in relation to the vehicle as necessary to enable the vehicle to be removed or to alter the position of the vehicle as the case may be and shall make such arrangements as may be reasonably necessary for the safe custody of the vehicle.

PART IV

LOADING BAY AREAS **PROVISIONS RELATING TO LOADING BAY AREAS**

25. (1) The parts of the roads identified on the plans attached to this Order as Loading are authorised to be used, subject to the following provisions of this Order, as loading bay areas for vehicles, in such positions and on such days and during such permitted hours as identified on the plans attached to this Order for the purpose of loading and unloading only.
- (2) Nothing in paragraph (1) of this Article shall apply so as to prevent any person from causing any vehicle to wait in the loading bay area specified in that paragraph if the vehicle is being used in connection with the provisions contained within Article 7(c), (d) and (f) of this Order.
26. The driver of a vehicle shall not permit it to wait in a loading bay area for longer than is necessary to enable goods to be loaded or unloaded from a vehicle.

27. Subject to the proviso hereto, when a vehicle is left in the loading bay area in contravention of the provision contained in Article 26 of this Order, a person authorised in that behalf by the Council may remove the vehicle or arrange for it to be removed from that loading bay area.

PART V

DESIGNATED PARKING PLACES FOR DISABLED PERSONS

28. (1) The parts of the roads identified as Disabled parking on the plans attached to this Order and therein designated 'Disabled badge holders only' may be used, subject to the provisions of this part of the Order, as parking places for disabled persons vehicles, in such positions and on such days and during such permitted hours as so identified.
- (2) Where within a parking place, there is a sign or surface marking which indicates that a parking bay is available only for a disabled persons vehicle, the driver of a vehicle shall not permit it to wait in the parking bay unless the vehicle is a disabled persons vehicle.
29. The driver of a vehicle shall exhibit a parking disc on the vehicle in the relevant position and set the disc to indicate a quarter-hour period during which the vehicle arrived at the disabled persons bay.
30. (a) The driver of a vehicle shall not permit it to wait continuously in a disabled persons bay for longer than the maximum period permitted for waiting specified in relation to that parking place and as identified on the plans attached to this Order, such period being calculated as commencing from the later time indicated on the parking disc set in accordance with the provisions of Article 29 of this Order and when the vehicle has left that parking place after waiting therein shall not within the period specified in relation to that parking place and identified on the plans attached to this Order after its waiting return to that parking place.
- (b) Where a parking disc exhibited in pursuance of this Order on a vehicle waiting in a disabled persons bay is showing a quarter-hour period, the later time indicated by the disc showing the end of that period shall be treated as evidence that the vehicle has been waiting in that parking place since that later time.

No person shall:-

31. (a) After the parking disc exhibited on a vehicle has been set in accordance with Article 29 of this Order, alter the indications given by that parking disc whilst the said vehicle remains in the disabled persons bay; or
- (b) knowingly exhibit on any vehicle any parking disc which has been altered, defaced, mutilated or added to or upon which the figures or particulars have become illegible.

- (c) It shall be assumed, unless the contrary is shown, that the parking disc mentioned in Article 29 is an approved device.

PART VI

PROVISIONS RELATION TO VIRTUAL PARKING PERMITS

- 32. Where in this Order there is a requirement or option to obtain a Parking Ticket, this requirement or option may be discharged by the obtaining of a Virtual Parking Permit, as an alternative to any method set out in this Order.
- 33. A Virtual Parking Permit may be obtained by any of the methods provided from time to time by the Council and to be valid must be registered on an account in an electronic database approved by the Council and an indication that payment has been made and the parking period for which payment has been made shall either;
 - (a) appear on a hand-held device; or
 - (b) be obtained by a Civil Enforcement Officer contacting the service provider.
- 34. Without prejudice to the provisions of this Order, if at any time while a vehicle is left in a parking place there is no indication as set out in Article 33 to this Order that payment of the charge for a Parking Ticket has been made using the Virtual Parking Permit system, or there is an indication that the parking period for which payment was made has expired, it shall be presumed, unless the contrary is proved, that either:
 - (a) the charge for the Parking Ticket has not been duly paid in respect of that vehicles; or
 - (b) the parking period for which payment was made had already expired.
- 35. Where a Virtual Parking Permit has been obtained as an alternative to a Parking Ticket and remains valid, any requirement in this Order for the Parking Ticket to be displayed on the vehicles to which it relates shall not apply.
- 36. Any other provisions in this Order relating to the validity of a Parking Ticket shall except where the context otherwise provides apply to a Virtual Parking Ticket.

PART VII

CONTRAVENTION OF RESTRICTIONS

- 37. Where a vehicle has been left in contravention of the restrictions imposed by this Order, a Penalty Charge shall be incurred, the amount of which will be set by Wiltshire Council under the provisions of the Act of 2004 relating to the Civil Enforcement Areas and Special Enforcement Areas.
- 38. Where a Penalty Charge is payable, a Penalty Charge Notice shall be issued by a Civil Enforcement Officer in accordance with the Act of 2004.

Manner of Payment of Penalty Charge Notice

39. The Penalty Charge shall be paid within 28 days payable to Wiltshire Council under the terms referred to in the said Notice.

Restriction on Removal of Penalty Charge Notice

40. Where a notice has been attached to a vehicle in accordance with the provisions of the Act of 2004, no person not being the driver of the vehicle or duly authorised representative of the Council shall remove the notice from the vehicle unless authorised to do so by the driver.

THE COMMON SEAL of
WILTSHIRE COUNCIL was
hereunto affixed this
14th day of August 2012
in the presence of:

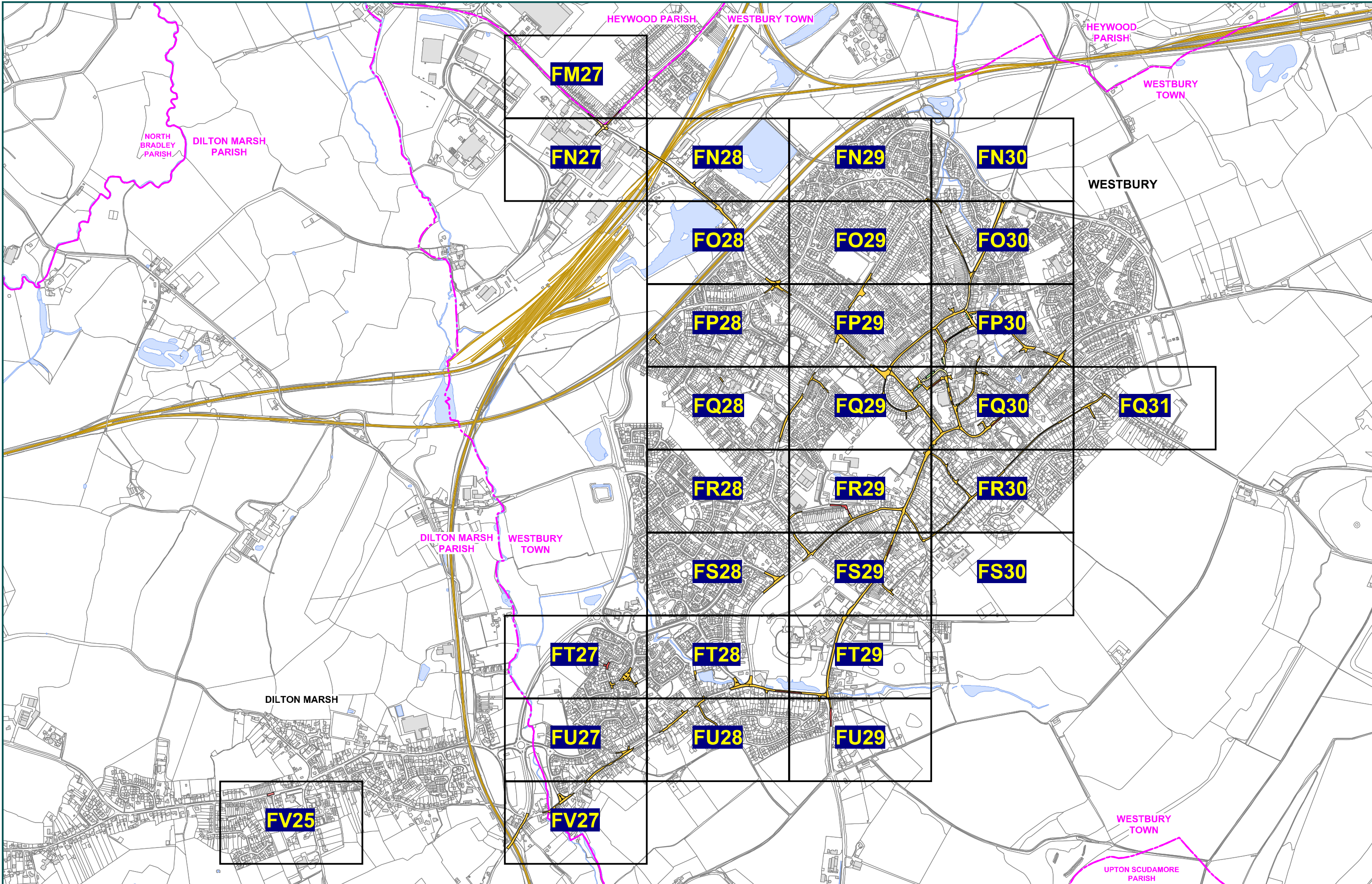


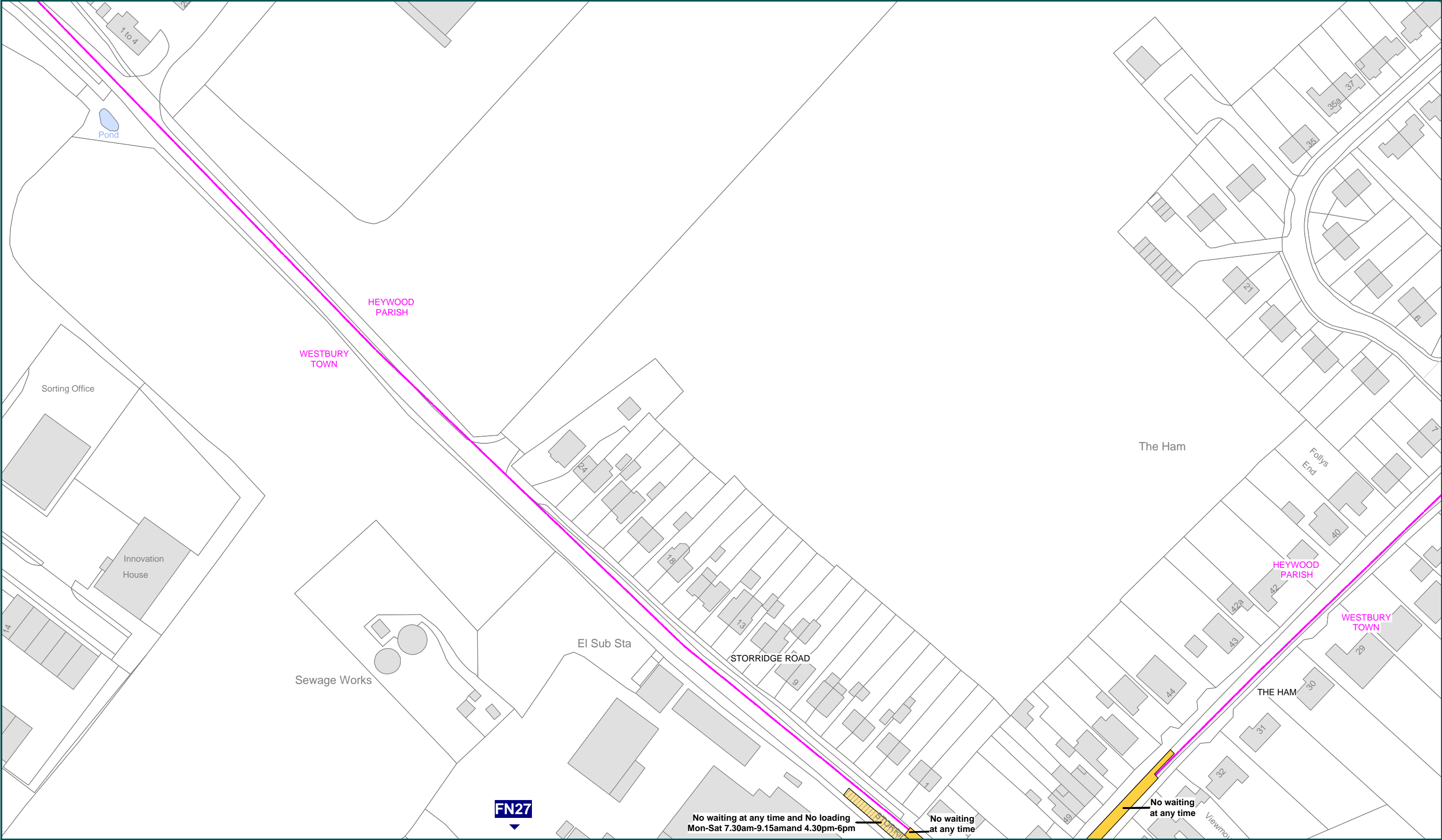
Wiltshire Council seal number: 18817

STREET NAME		MAP SCHEDULE					
A							
ALFRED STREET	FP30						
ALL SAINTS CRESCENT	FQ30						
B							
BASHKIR ROAD	FT27	FQ30					
BITHAM MILL	FP30						
BLACK HORSE LANE	FU27						
BRATTON ROAD	FP30						
BRATTON ROAD (WESTFIELD HOUSE ACCESS)	FQ30						
BROOK LANE	FN27						
C							
CAMARGUE ROAD	FT28	FQ30					
CHANTRY COURT	FQ30						
CHANTRY LANE	FQ30						
CHURCH LANE	FU28						
CHURCH STREET	FP30						
D							
DARTMOOR ROAD	FT27						
DOGGETTS LANE	FP30						
E							
EDEN VALE ROAD	FP29	FQ28	FQ29	FR28	FR29	FS29	
EDWARD STREET	FP30	FQ30					
EXMOOR ROAD	FT27						
F							
FORE STREET	FO30	FP30					
FROGMORE ROAD	FN29	FO30					
G							
GOOSELANDS	FS28						
H							
HAYNES ROAD	FQ29	FQ30					
HIGH STREET	FQ29	FQ30					

STREET NAME	MAP SCHEDULE			
HOSPITAL ROAD	FR29	FS29		
J				
JUBILEE CLOSE	FQ29			
L				
LAVERTON ROAD	FT28	FT29		
LEIGH CLOSE	FU28			
LEIGH ROAD	FR29	FS28	FS29	FT28
LEIGHTON GREEN	FS29			
LEIGHTON PARK NORTH	FT28			
M				
MARISTOW STREET	FP30			
MARKET PLACE	FP30			
MATRAVERS CLOSE	FQ29			
MEADOW LANE	FN29	FN30	FO29	FP29
N				
NEWTOWN	FP30	FQ31		
O				
OLDFIELD ROAD	FP28			
ORCHARD ROAD	FR30			
P				
PHOENIX RISE	FP28			
Q				
QUEENS ROAD	FQ28			
R				
ROSEFIELD WAY	FO28			
ROTHERISE	FU29			
S				
SANDLEWOOD ROAD	FT27			
SANDLEWOOD ROAD (SCHOOL ACCESS)	FT27			
SCHOOL LANE (WESTBURY LEIGH)	FT28			
SCHOOL LANE (DILTON MARSH)	FV25			

STREET NAME	MAP SCHEDULE					
SLAG LANE	FN28					
SPRINGFIELD ROAD	FR29					
STATION ROAD	FN27	FN28	FO28	FP28	FP29	FQ29
STORRIDGE ROAD	FM27	FN27				
STUDLAND PARK	FQ31					
T						
THE AVENUE	FQ29					
THE BUTTS	FQ30					
THE CRESCENT	FQ29					
THE HAM	FM27					
THE SPUR	FV27					
TOWER HILL (DILTON MARSH)	FV27					
TROWBRIDGE ROAD	FN30	FO30				
V						
VISTA COURT	FQ30					
W						
WARMINSTER ROAD	FQ29	FQ30	FR29	FS29	FT29	FU29
WARMINSTER ROAD (CAR PARK ACCESS)	FR29					
WELLHEAD LANE	FS29					
WEST END	FP29	FP30	FQ29			
WESTBURY LEIGH	FT28	FU27	FU28			
WESTBURY LEIGH (SERVICE ROAD)	FU27					
WHITE HORSE WAY	FO29					








Where everybody matters

Wiltshire Council
County Hall, Bythesea Road,
Trowbridge, Wiltshire.
BA14 8JN


The County of Wiltshire (Westbury, Heywood and Dilton Marsh)
(Prohibition and Restriction of Waiting, Taxi Rank Clearways and On Street Parking)
Consolidation Order

Crown copyright and database rights 2012 Ordnance Survey 100049050


Key to Restriction Types Displayed

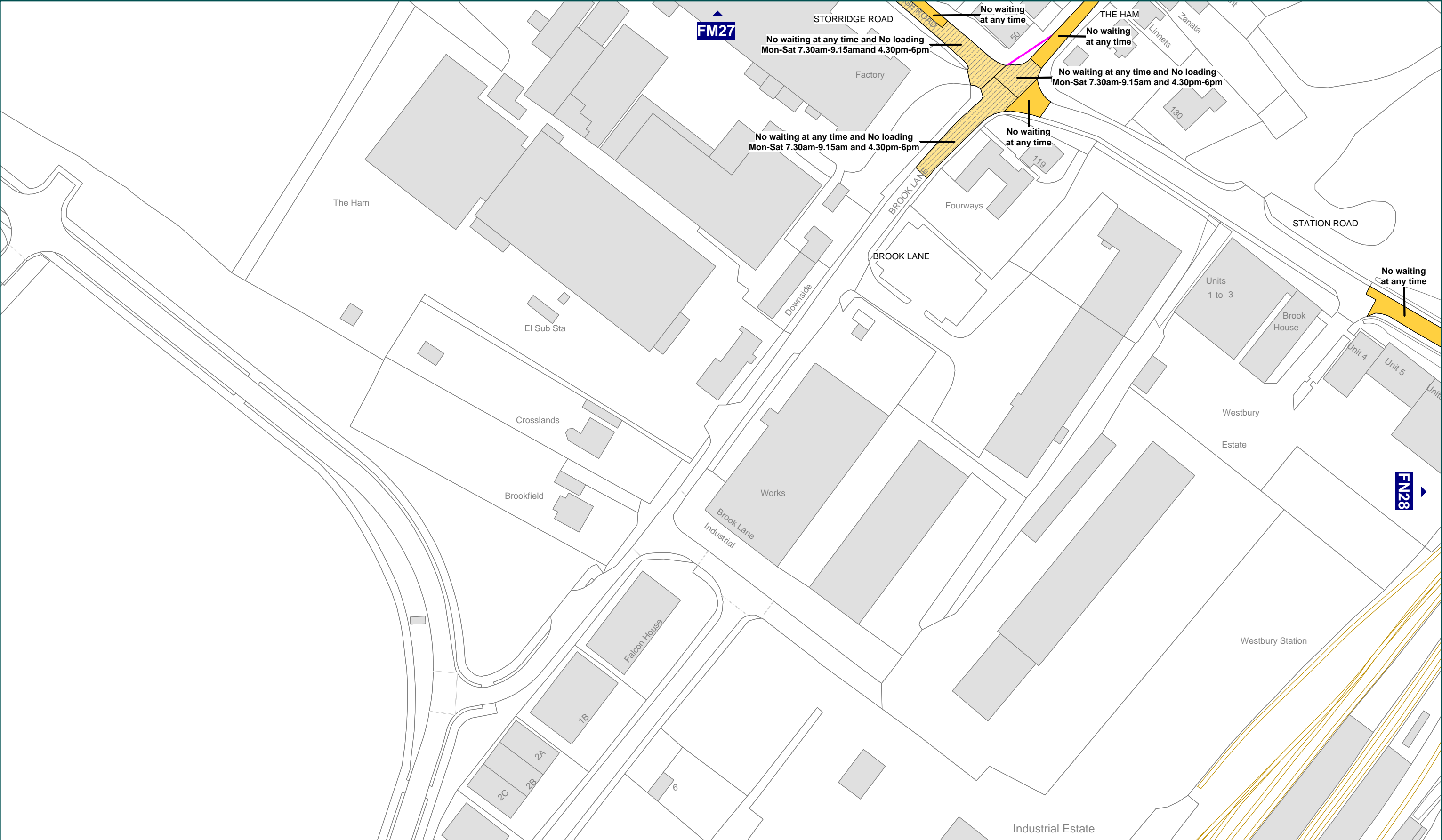


No waiting at any time



No waiting at any time and No loading

SCALE	1: 1250 @ A3	
DATE	31/08/2012	
FILE	WEST2012CONS	
	MAP SCHEDULE	FM27





Where everybody matters

Wiltshire Council
County Hall, Bythesea Road,
Trowbridge, Wiltshire.
BA14 8JN


**The County of Wiltshire (Westbury, Heywood and Dilton Marsh)
(Prohibition and Restriction of Waiting, Taxi Rank Clearways and On Street Parking)
Consolidation Order**

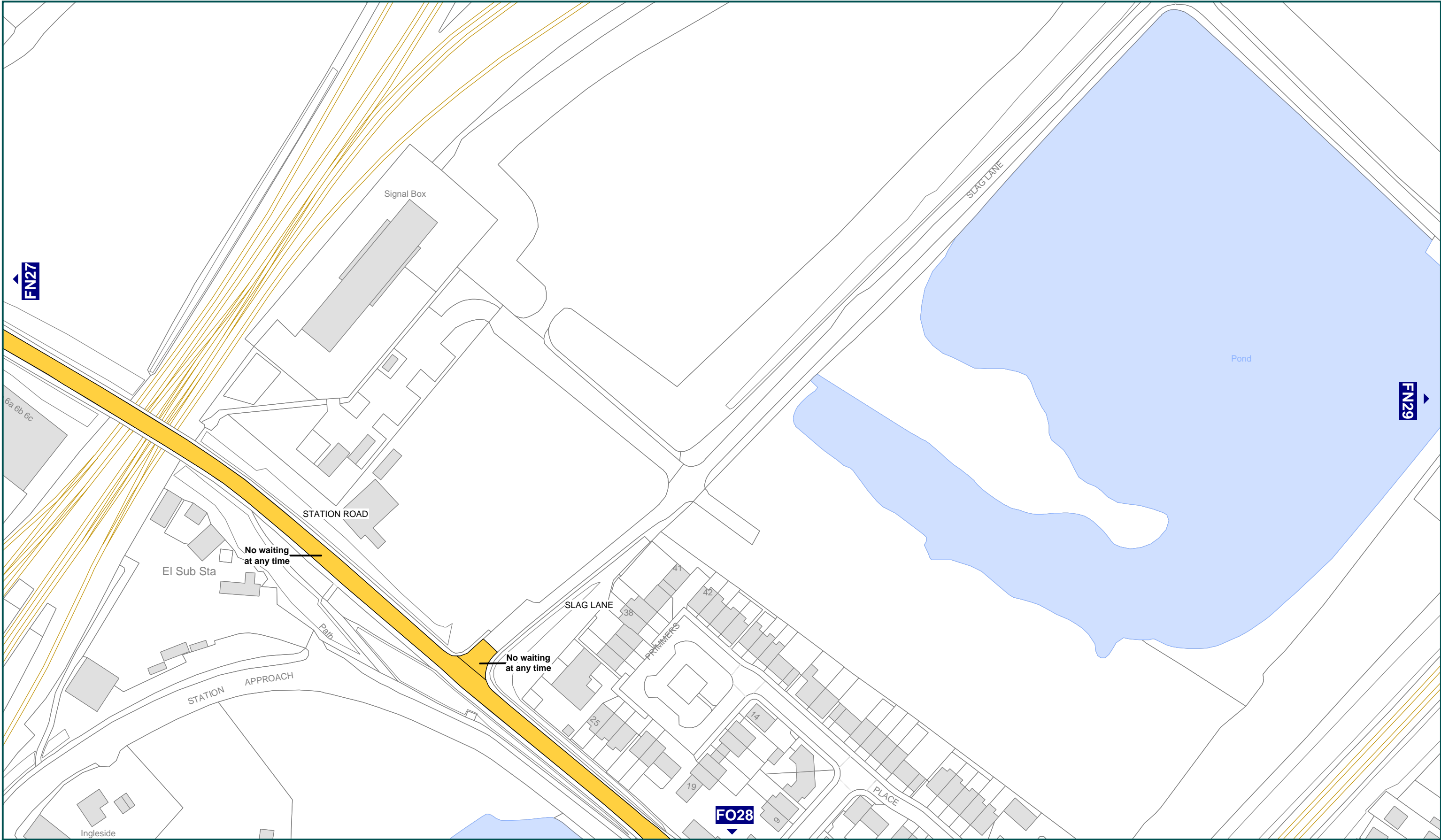
Crown copyright and database rights 2012 Ordnance Survey 100049050

Key to Restriction Types Displayed

No waiting at any time

No waiting at any time and No loading

SCALE	1: 1250 @ A3	
DATE	31/08/2012	
FILE	WEST2012CONS	
	MAP SCHEDULE	FN27



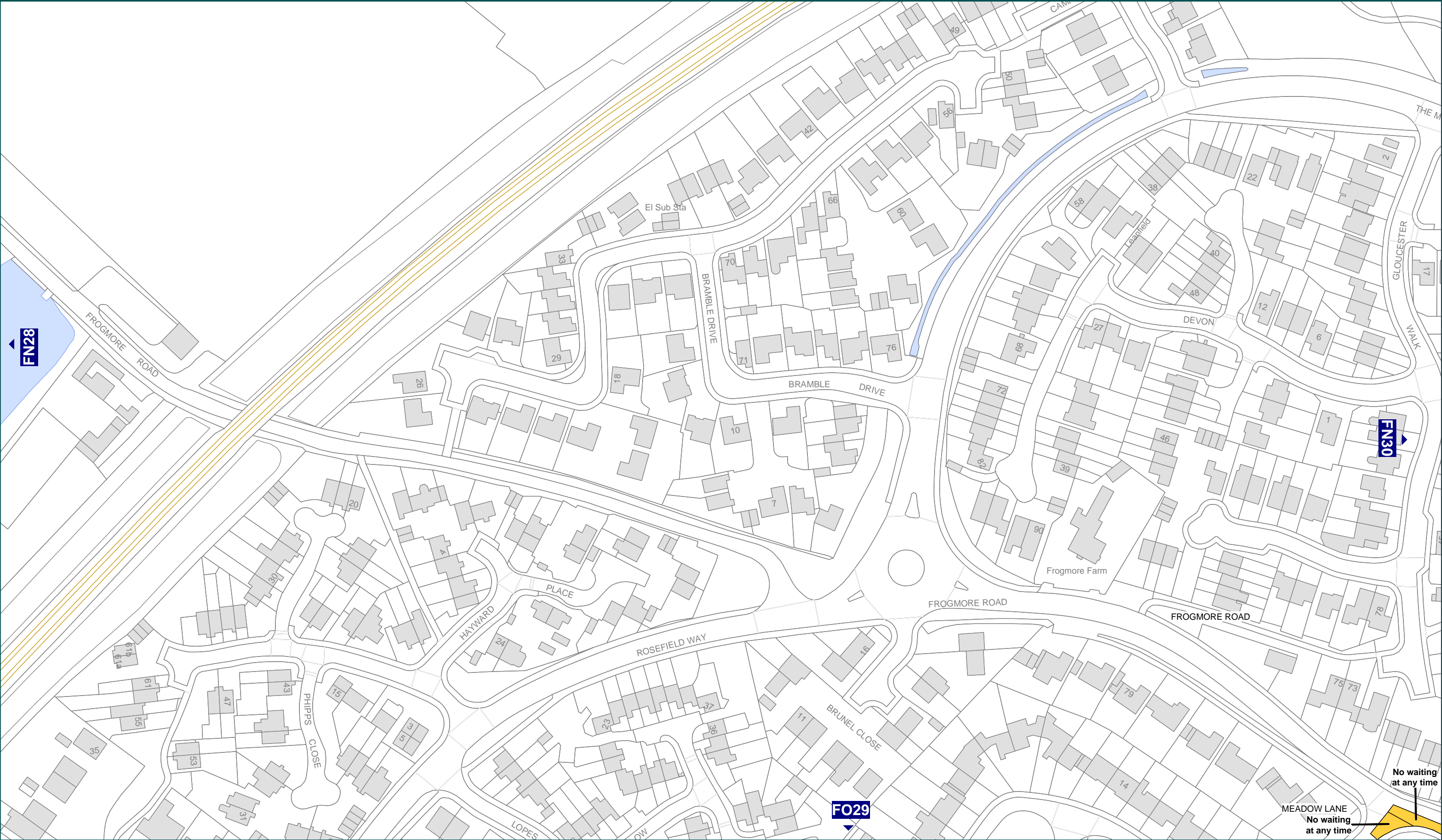
**The County of Wiltshire (Westbury, Heywood and Dilton Marsh)
(Prohibition and Restriction of Waiting, Taxi Rank Clearways and On Street Parking)
Consolidation Order**

Crown copyright and database rights 2012 Ordnance Survey 100049050

Key to Restriction Types Displayed

 **No waiting at any time**

SCALE	1: 1250 @ A3	
DATE	31/08/2012	
FILE	WEST2012CONS	
	MAP SCHEDULE	FN28



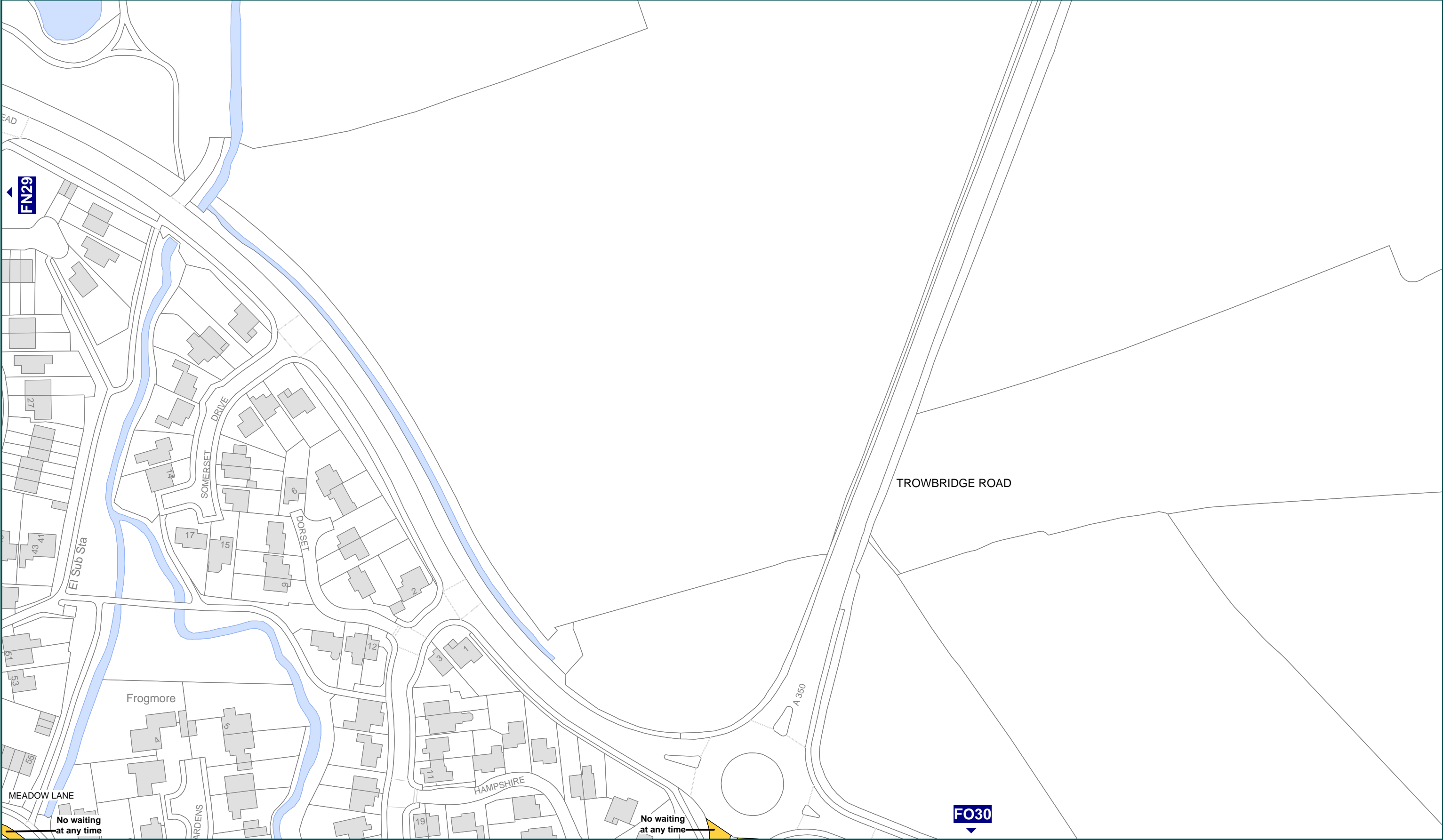
**The County of Wiltshire (Westbury, Heywood and Dilton Marsh)
(Prohibition and Restriction of Waiting, Taxi Rank Clearways and On Street Parking)
Consolidation Order**

Crown copyright and database rights 2012 Ordnance Survey 100049050

Key to Restriction Types Displayed

 **No waiting at any time**

SCALE	1: 1250 @ A3	
DATE	31/08/2012	
FILE	WEST2012CONS	
	MAP SCHEDULE	FN29






Where everybody matters

Wiltshire Council
County Hall, Bythesea Road,
Trowbridge, Wiltshire.
BA14 8JN

**The County of Wiltshire (Westbury, Heywood and Dilton Marsh)
(Prohibition and Restriction of Waiting, Taxi Rank Clearways and On Street Parking)
Consolidation Order**

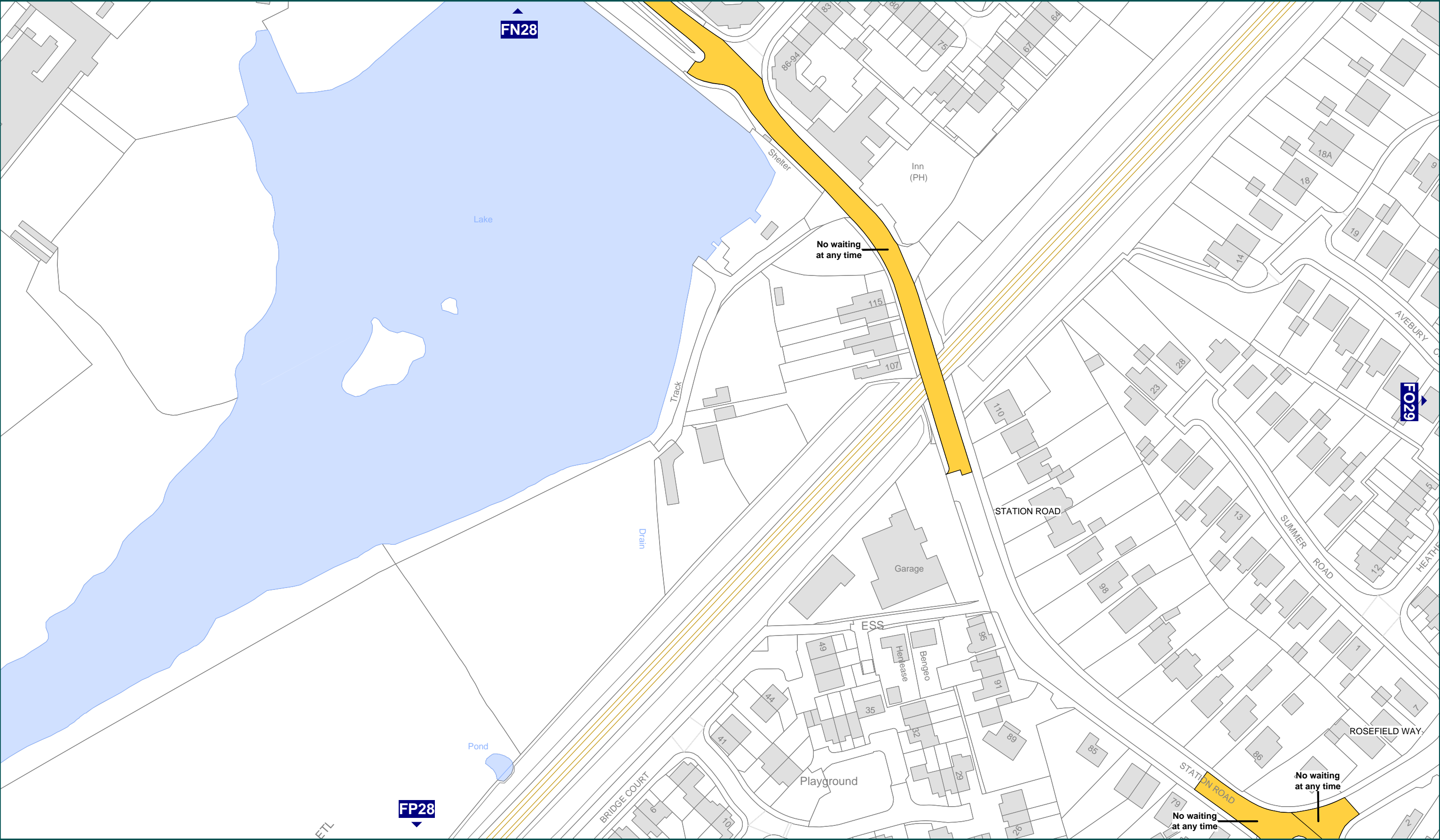
Crown copyright and database rights 2012 Ordnance Survey 100049050

Key to Restriction Types Displayed



No waiting at any time

SCALE	1: 1250 @ A3	
DATE	31/08/2012	
FILE	WEST2012CONS	
<div><div>N</div><div>W<div>⊕</div>E</div><div>S</div></div>	MAP SCHEDULE	FN30






Where everybody matters

Wiltshire Council
County Hall, Bythesea Road,
Trowbridge, Wiltshire.
BA14 8JN


The County of Wiltshire (Westbury, Heywood and Dilton Marsh)
(Prohibition and Restriction of Waiting, Taxi Rank Clearways and On Street Parking)
Consolidation Order

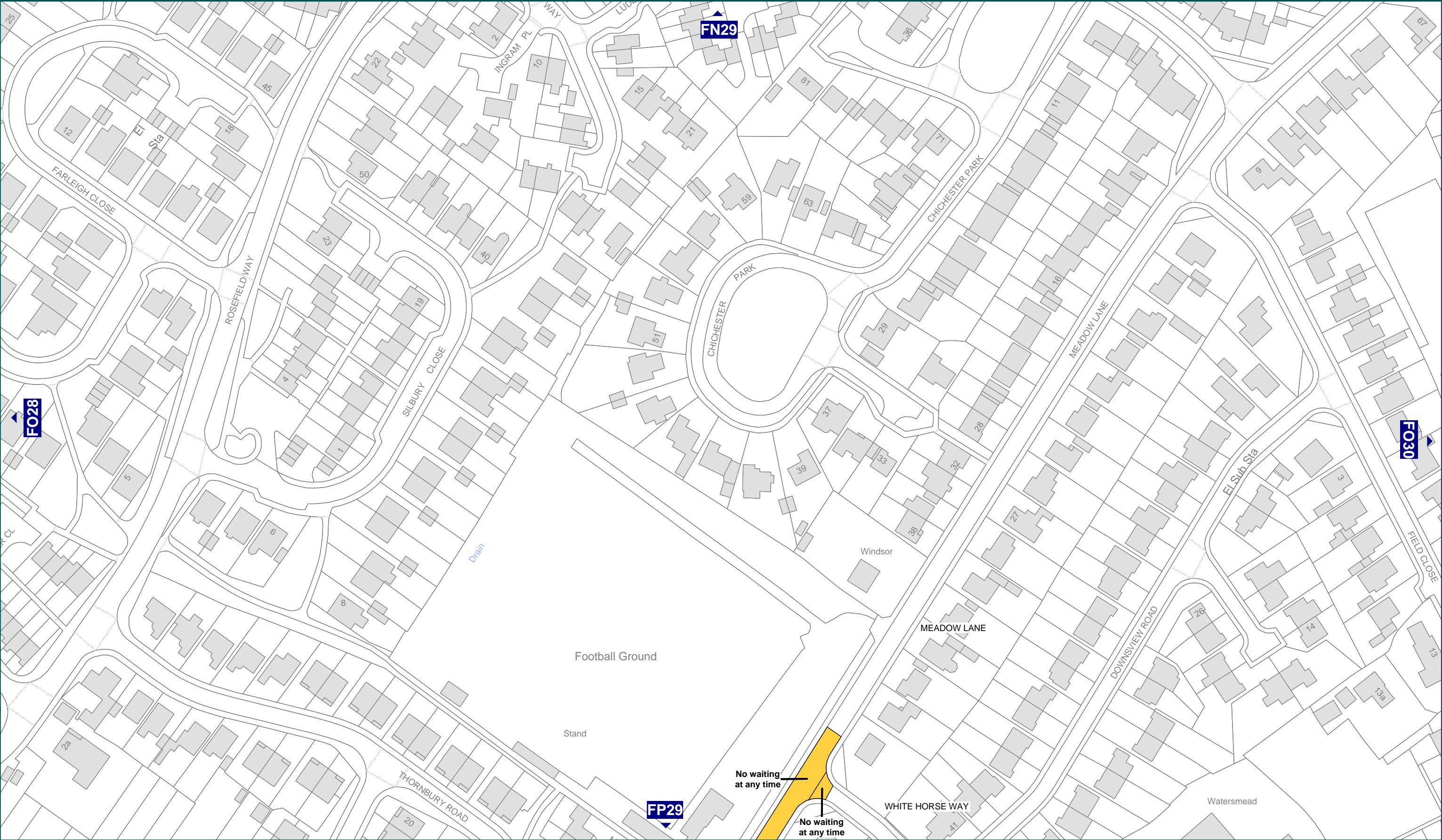
Crown copyright and database rights 2012 Ordnance Survey 100049050


Key to Restriction Types Displayed

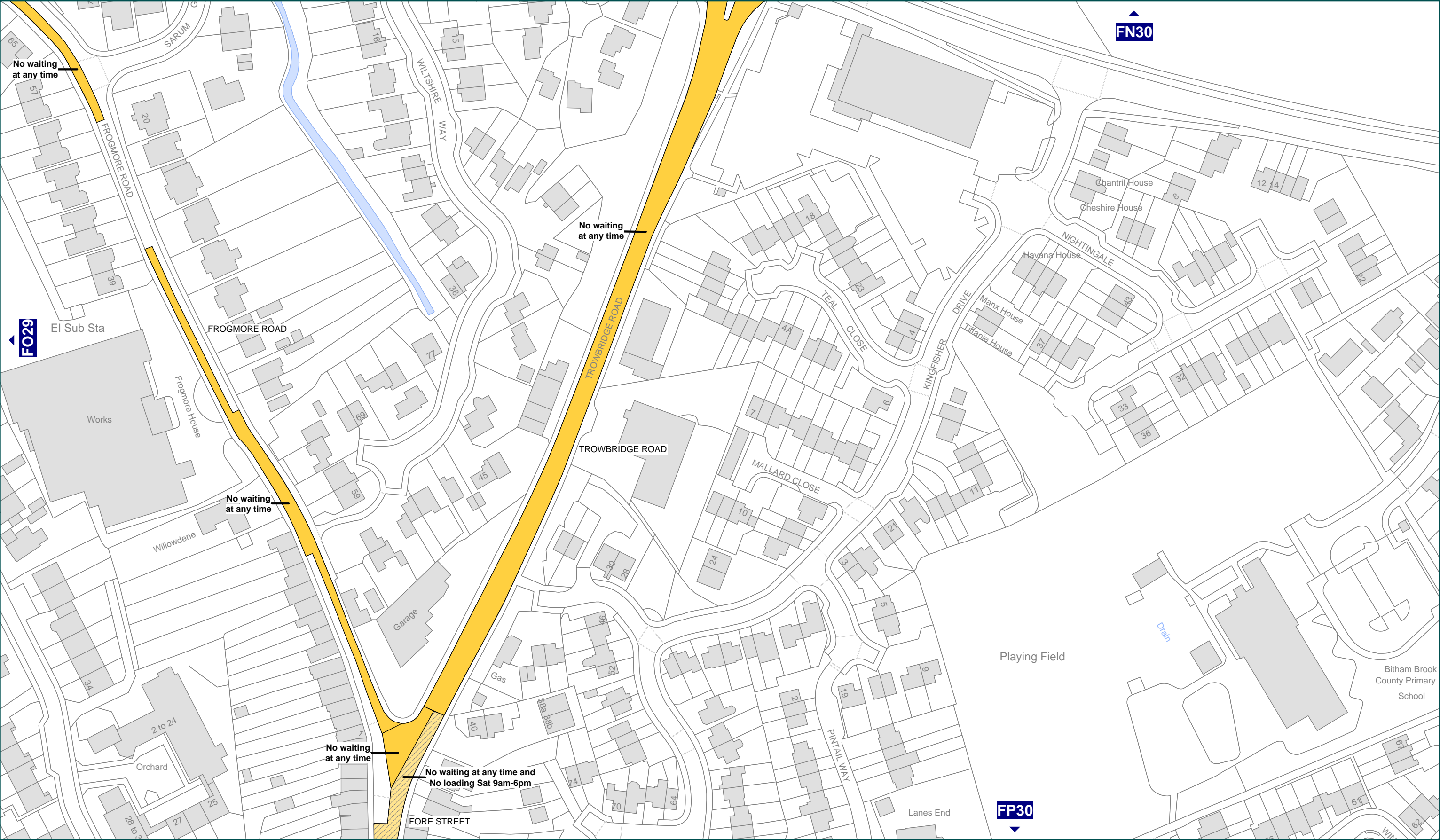


No waiting at any time

SCALE	1: 1250 @ A3	
DATE	31/08/2012	
FILE	WEST2012CONS	
	MAP SCHEDULE	FO28



 Where everybody matters	The County of Wiltshire (Westbury, Heywood and Dilton Marsh) (Prohibition and Restriction of Waiting, Taxi Rank Clearways and On Street Parking) Consolidation Order			SCALE		1: 1250 @ A3	
	Wiltshire Council County Hall, Bythesea Road, Trowbridge, Wiltshire. BA14 8JN			DATE		31/08/2012	
				FILE		WEST2012CONS	
						MAP SCHEDULE	
	Crown copyright and database rights 2012 Ordnance Survey 100049050			<div>Key to Restriction Types Displayed  No waiting at any time</div>			





Where everybody matters

Wiltshire Council
County Hall, Bythesea Road,
Trowbridge, Wiltshire.
BA14 8JN

**The County of Wiltshire (Westbury, Heywood and Dilton Marsh)
(Prohibition and Restriction of Waiting, Taxi Rank Clearways and On Street Parking)
Consolidation Order**

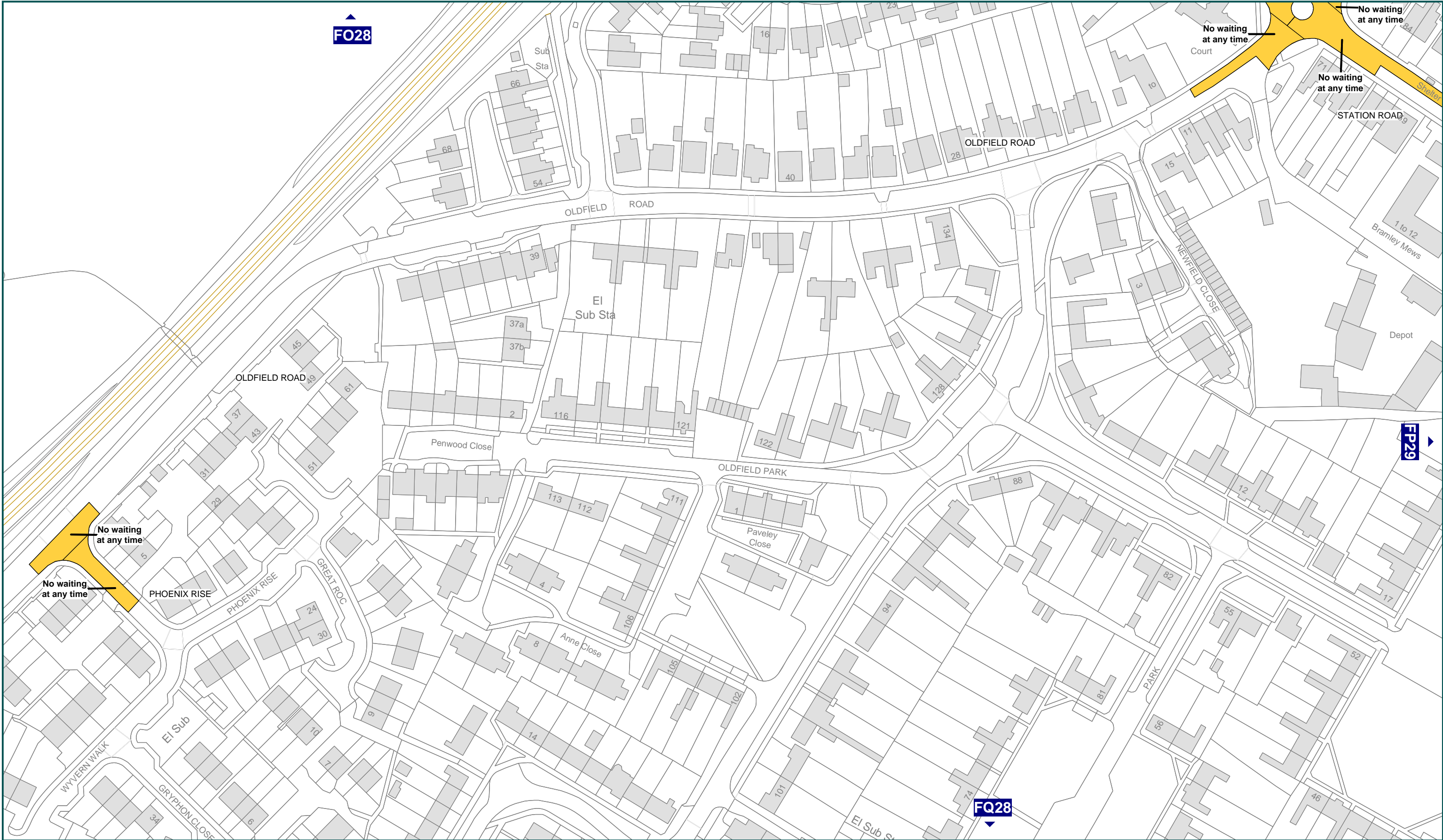
Crown copyright and database rights 2012 Ordnance Survey 100049050

Key to Restriction Types Displayed

No waiting at any time

No waiting at any time and No loading

SCALE	1: 1250 @ A3	
DATE	31/08/2012	
FILE	WEST2012CONS	
<div><div>N</div><div>W</div><div>E</div><div>S</div></div>	MAP SCHEDULE	FO30




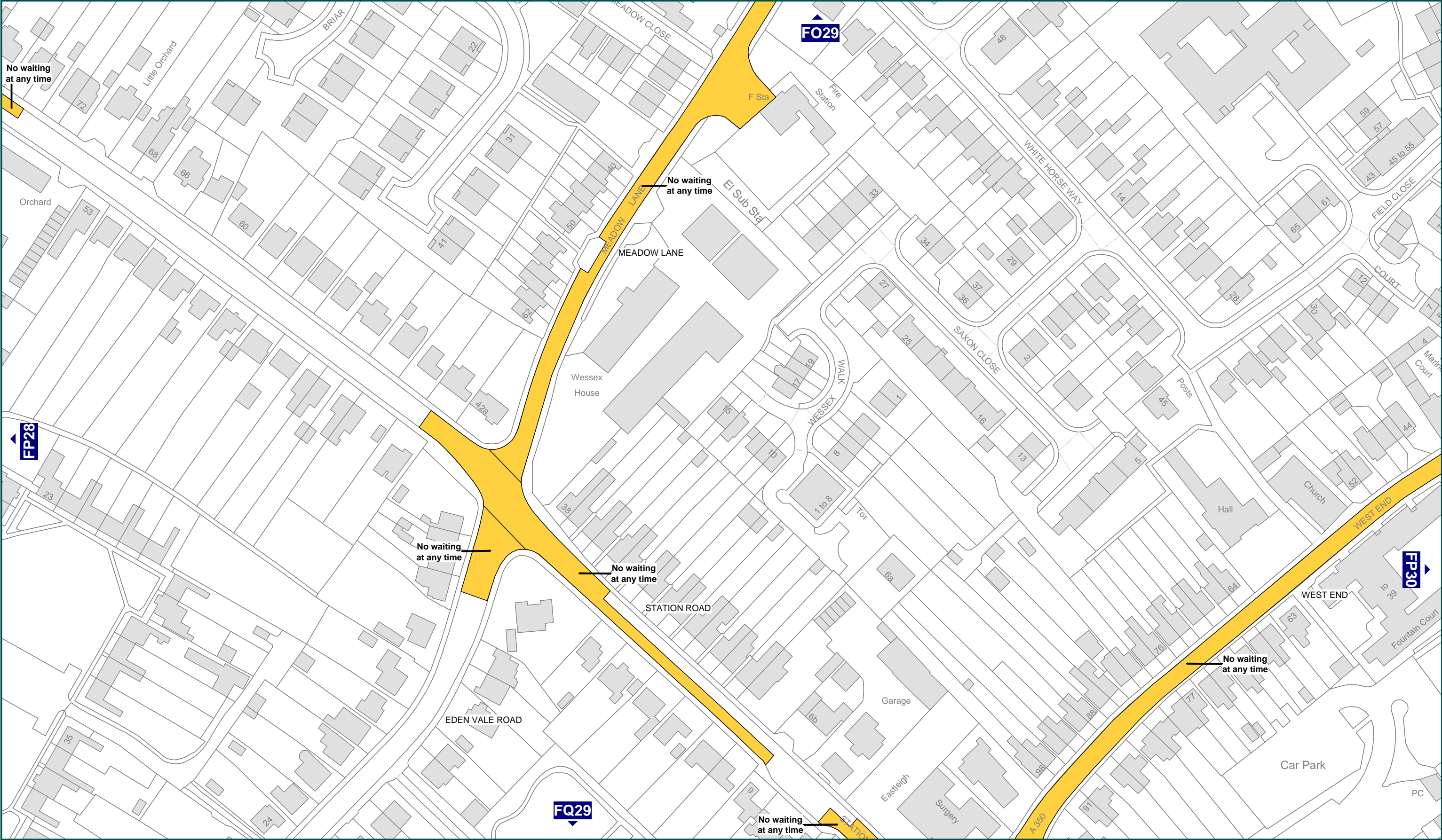
**The County of Wiltshire (Westbury, Heywood and Dilton Marsh)
(Prohibition and Restriction of Waiting, Taxi Rank Clearways and On Street Parking)
Consolidation Order**

Crown copyright and database rights 2012 Ordnance Survey 100049050

Key to Restriction Types Displayed

 **No waiting at any time**

SCALE	1: 1250 @ A3	
DATE	31/08/2012	
FILE	WEST2012CONS	
	MAP SCHEDULE	FP28



Key to Restriction Types Displayed

 **No waiting at any time**

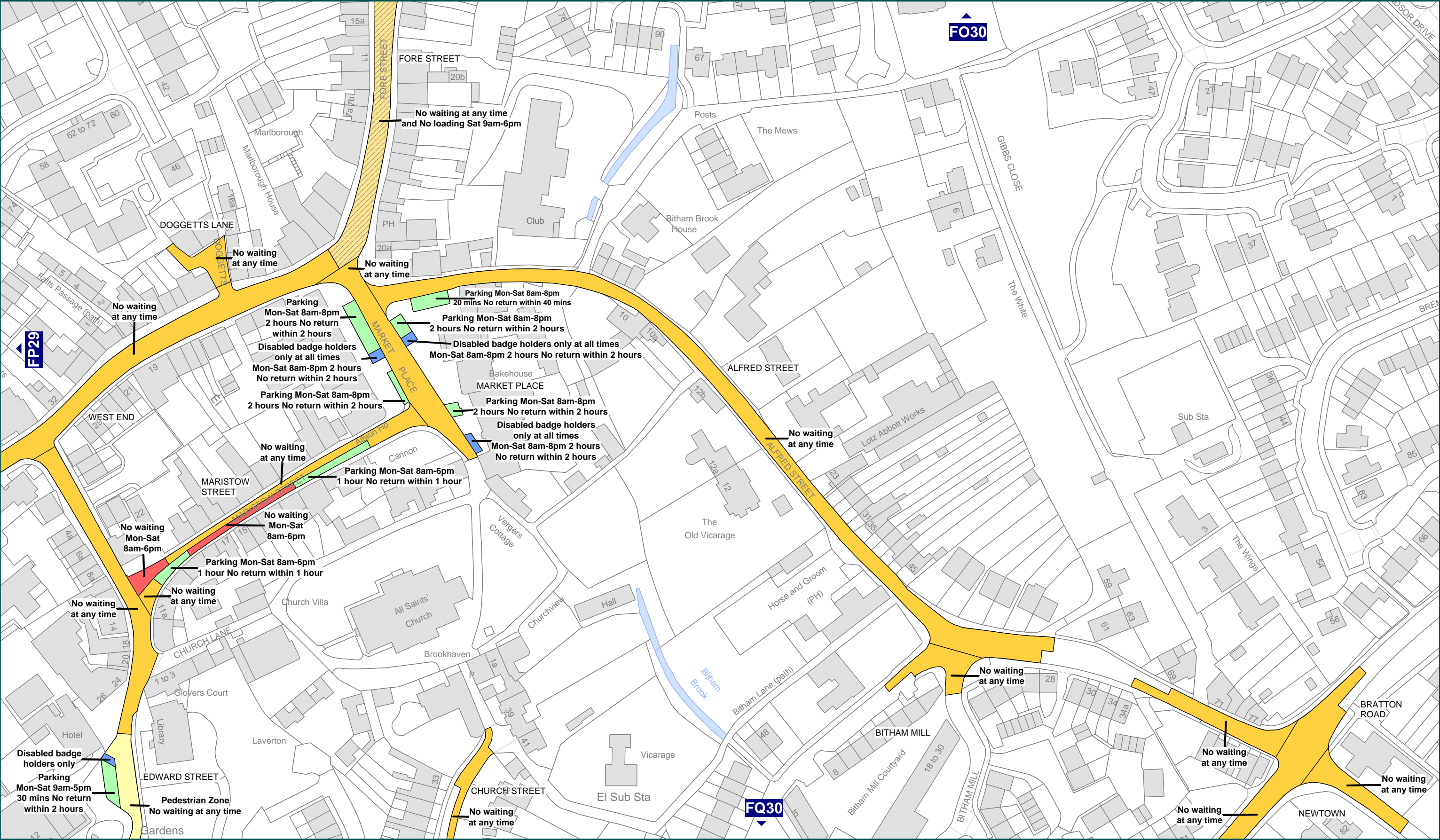
SCALE 1: 1250 @ A3

DATE 31/08/2012

FILE WEST2012CONS

N
W  **E**
S

MAP SCHEDULE **FP29**





Where everybody matters

Wiltshire Council
County Hall, Bythesea Road,
Trowbridge, Wiltshire.
BA14 8JN

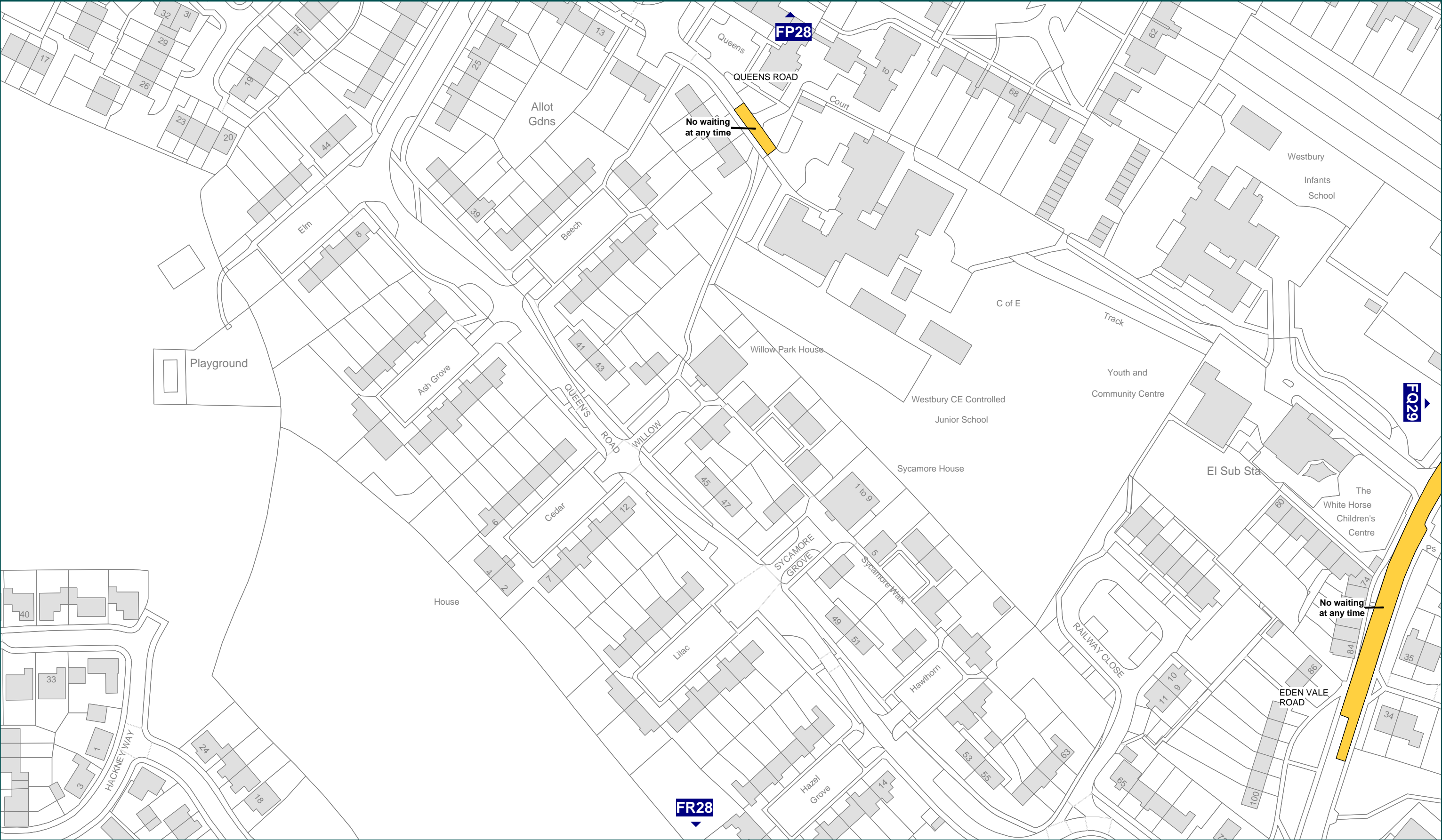
The County of Wiltshire (Westbury, Heywood and Dilton Marsh)
(Prohibition and Restriction of Waiting, Taxi Rank Clearways and On Street Parking)
Consolidation Order


Crown copyright and database rights 2012 Ordnance Survey 100049050

Key to Restriction Types Displayed

	No waiting at any time
	No waiting
	Parking
	Disabled parking
	Pedestrian Zone
	No waiting at any time and No loading

SCALE	1: 1250 @ A3	
DATE	31/08/2012	
FILE	WEST2012CONS	
	MAP SCHEDULE	FP30





Where everybody matters

Wiltshire Council
County Hall, Bythesea Road,
Trowbridge, Wiltshire.
BA14 8JN

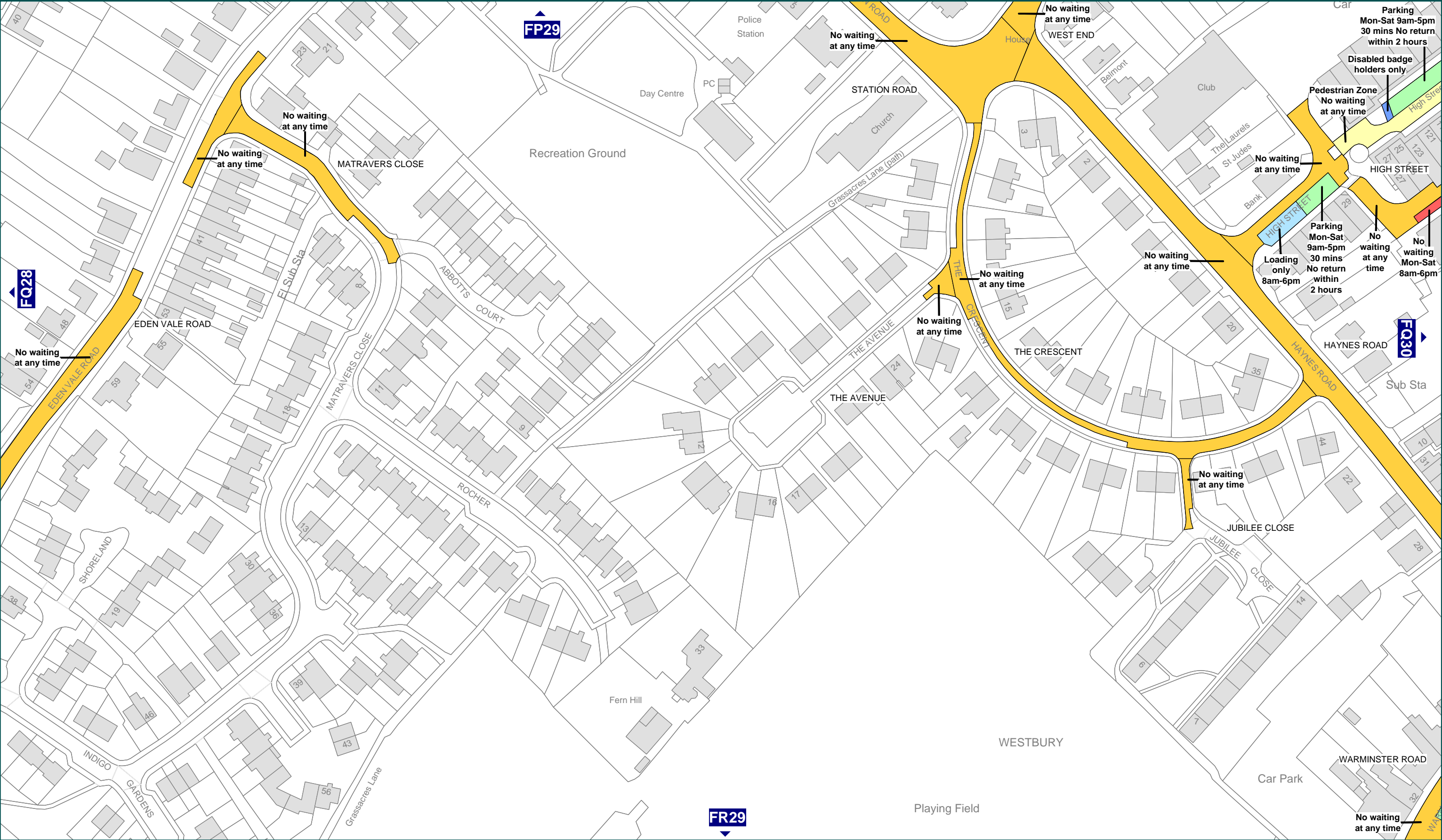
**The County of Wiltshire (Westbury, Heywood and Dilton Marsh)
(Prohibition and Restriction of Waiting, Taxi Rank Clearways and On Street Parking)
Consolidation Order**


Crown copyright and database rights 2012 Ordnance Survey 100049050

Key to Restriction Types Displayed

**No waiting at any time**

SCALE	1: 1250 @ A3	
DATE	31/08/2012	
FILE	WEST2012CONS	
	MAP SCHEDULE	FQ28







Where everybody matters


Wiltshire Council
County Hall, Bythesea Road,
Trowbridge, Wiltshire.
BA14 8JN

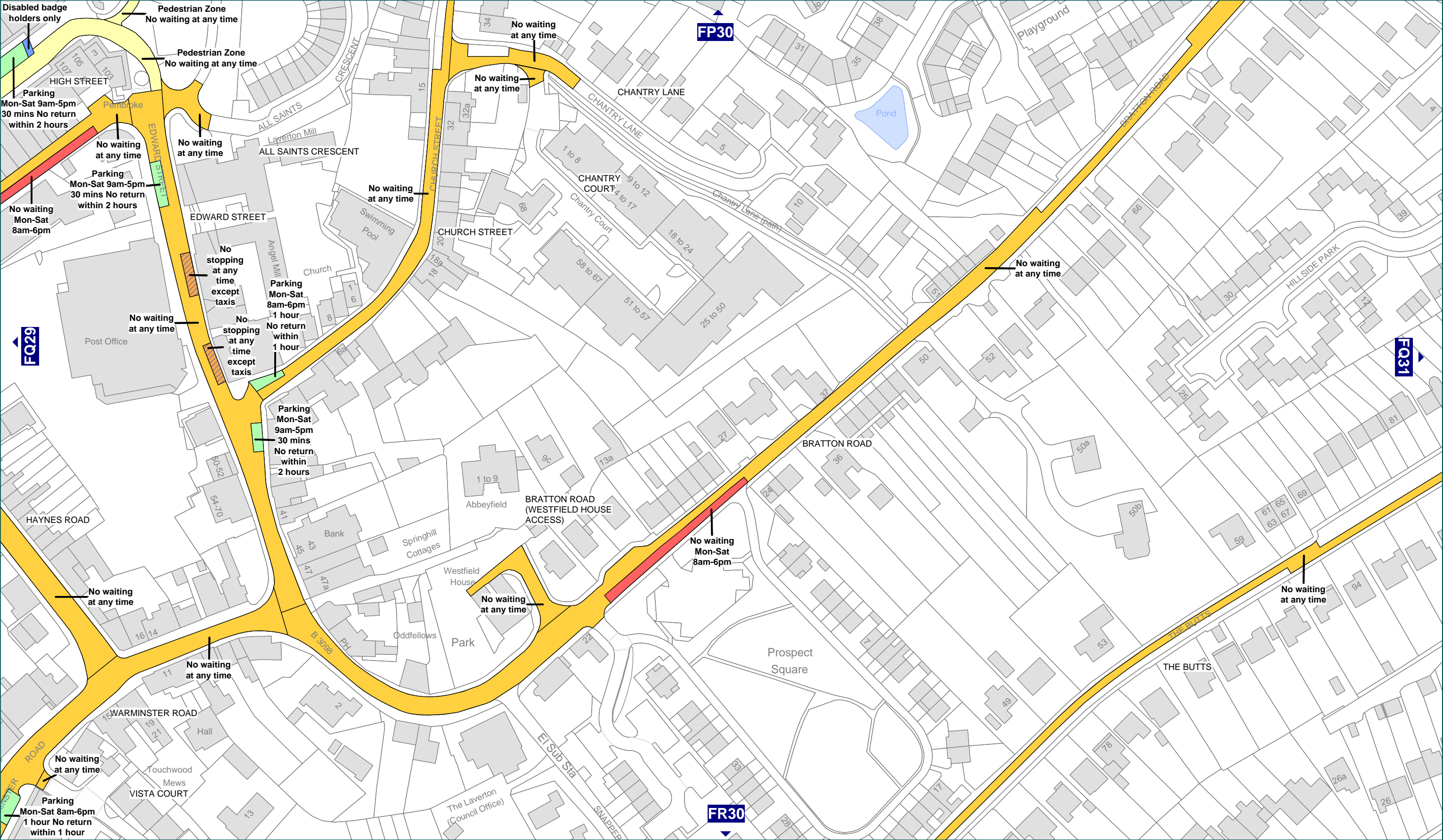
The County of Wiltshire (Westbury, Heywood and Dilton Marsh)
(Prohibition and Restriction of Waiting, Taxi Rank Clearways and On Street Parking)
Consolidation Order


Crown copyright and database rights 2012 Ordnance Survey 100049050

Key to Restriction Types Displayed

	No waiting at any time
	No waiting
	Parking
	Disabled parking
	Pedestrian Zone
	Loading

SCALE	1: 1250 @ A3	
DATE	31/08/2012	
FILE	WEST2012CONS	
	MAP SCHEDULE	FQ29





Where everybody matters

Wiltshire Council
County Hall, Bythesea Road,
Trowbridge, Wiltshire.
BA14 8JN

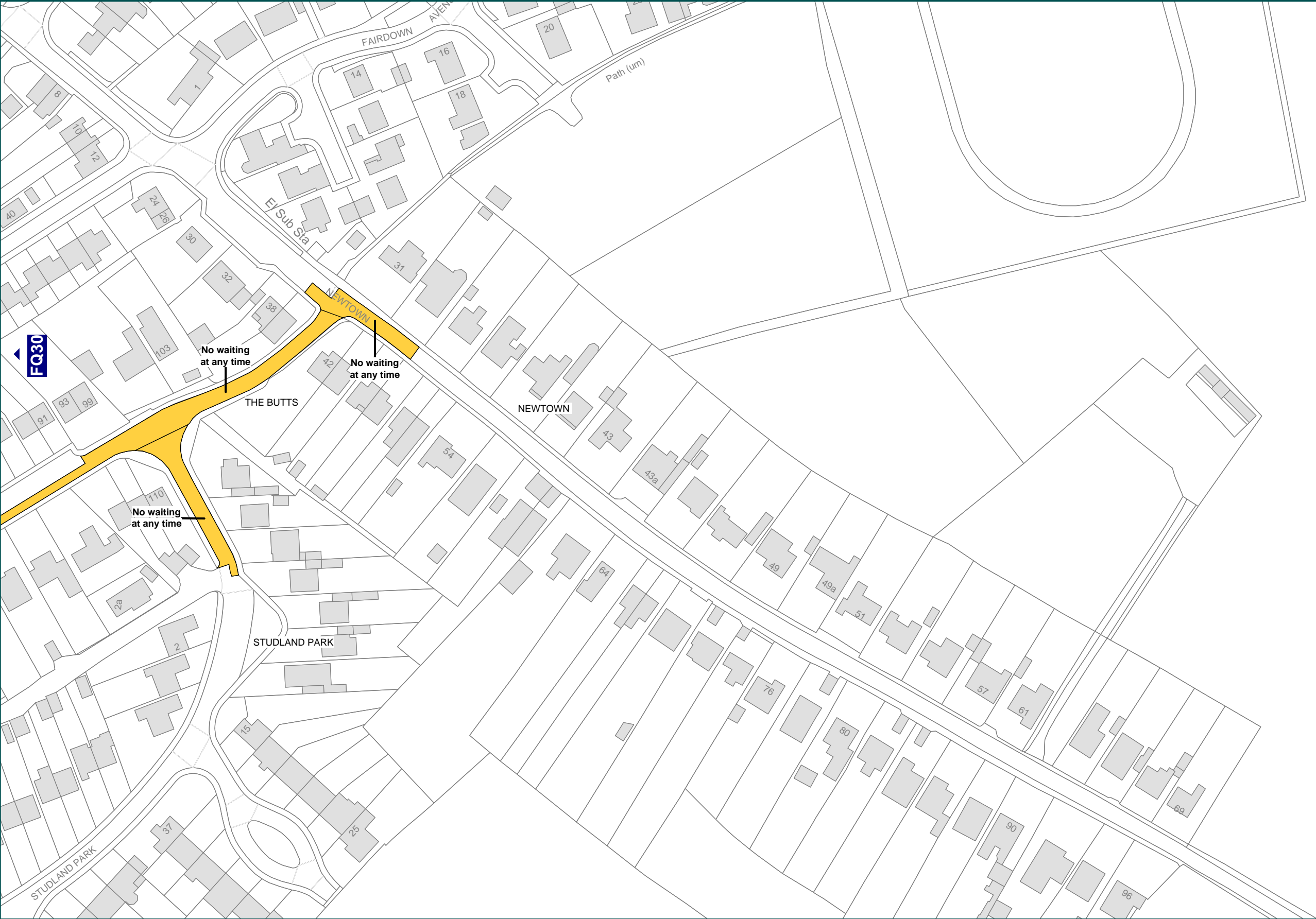
The County of Wiltshire (Westbury, Heywood and Dilton Marsh)
(Prohibition and Restriction of Waiting, Taxi Rank Clearways and On Street Parking)
Consolidation Order

Crown copyright and database rights 2012 Ordnance Survey 100049050

Key to Restriction Types Displayed

	No waiting at any time
	No waiting
	Parking
	Disabled parking
	Pedestrian Zone
	Taxi clearway

SCALE	1: 1250 @ A3	
DATE	31/08/2012	
FILE	WEST2012CONS	
	MAP SCHEDULE	FQ30



Key to Restriction Types Displayed

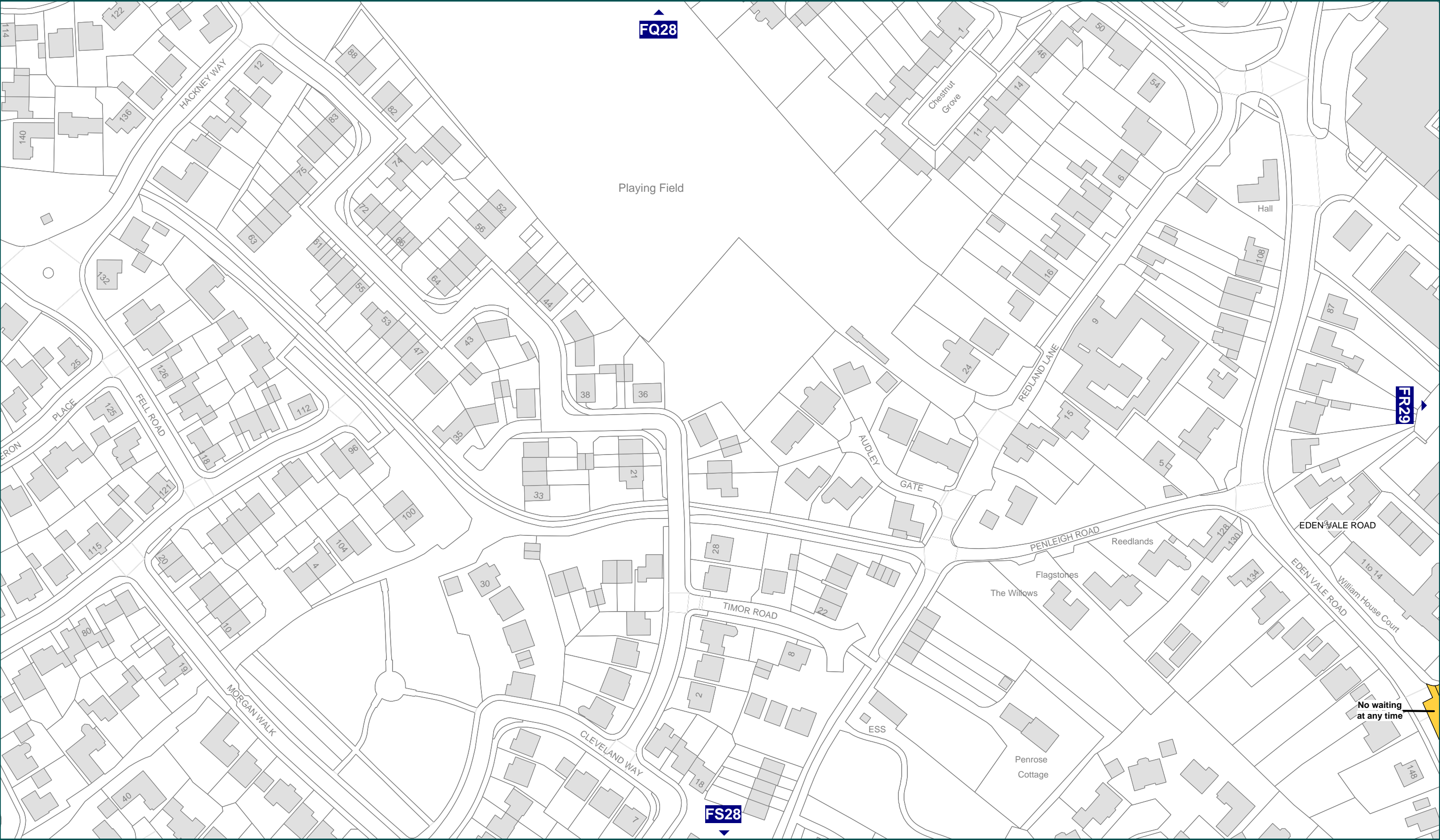
 **No waiting at any time**

SCALE 1: 1250 @ A3

DATE 31/08/2012

FILE WEST2012CONS

 MAP SCHEDULE **FQ31**





Where everybody matters

Wiltshire Council
County Hall, Bythesea Road,
Trowbridge, Wiltshire.
BA14 8JN


The County of Wiltshire (Westbury, Heywood and Dilton Marsh)
(Prohibition and Restriction of Waiting, Taxi Rank Clearways and On Street Parking)
Consolidation Order

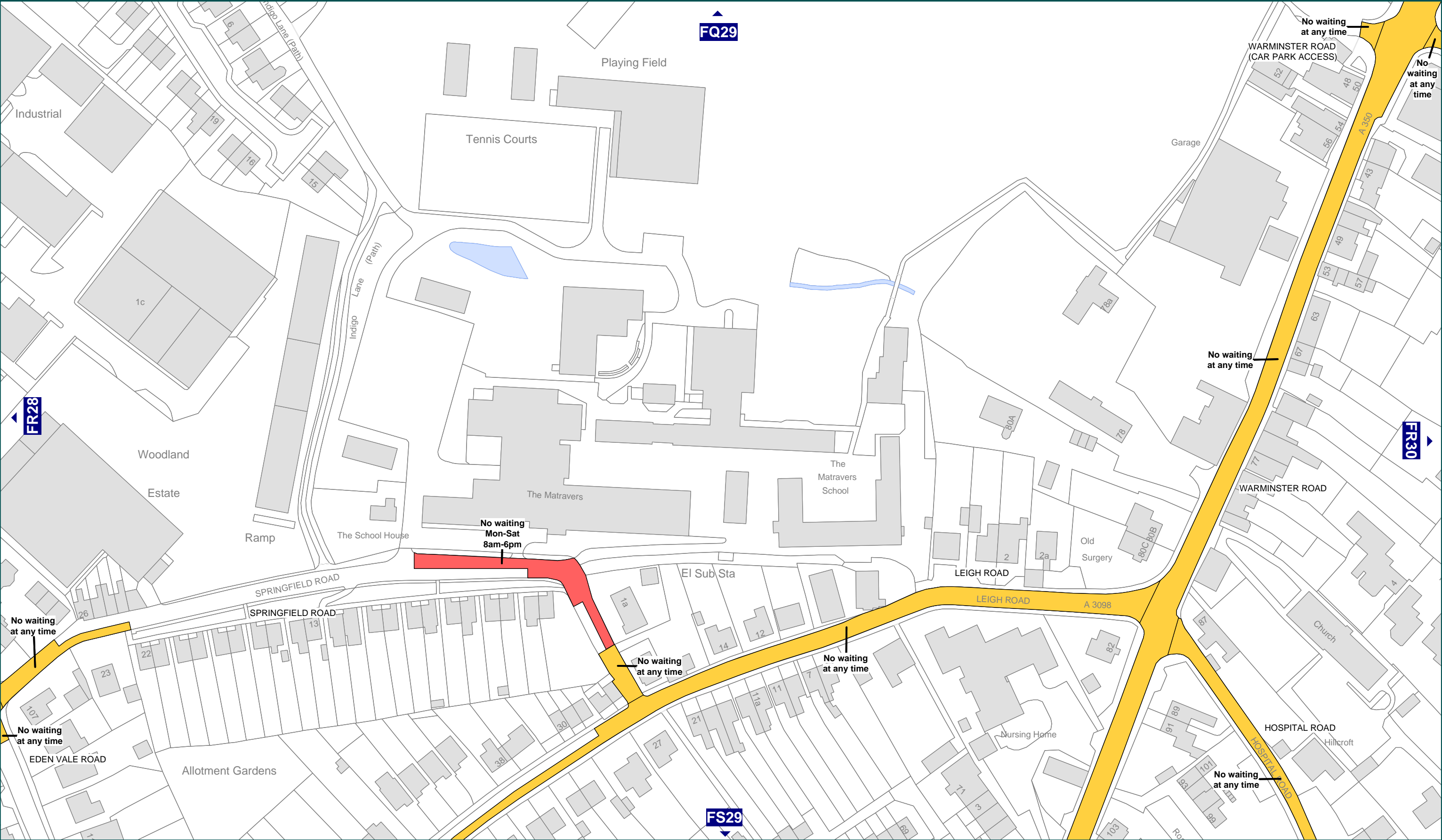
Crown copyright and database rights 2012 Ordnance Survey 100049050

Key to Restriction Types Displayed



No waiting at any time

SCALE	1: 1250 @ A3	
DATE	31/08/2012	
FILE	WEST2012CONS	
	MAP SCHEDULE	FR28





Where everybody matters

Wiltshire Council
County Hall, Bythesea Road,
Trowbridge, Wiltshire.
BA14 8JN

The County of Wiltshire (Westbury, Heywood and Dilton Marsh)
(Prohibition and Restriction of Waiting, Taxi Rank Clearways and On Street Parking)
Consolidation Order

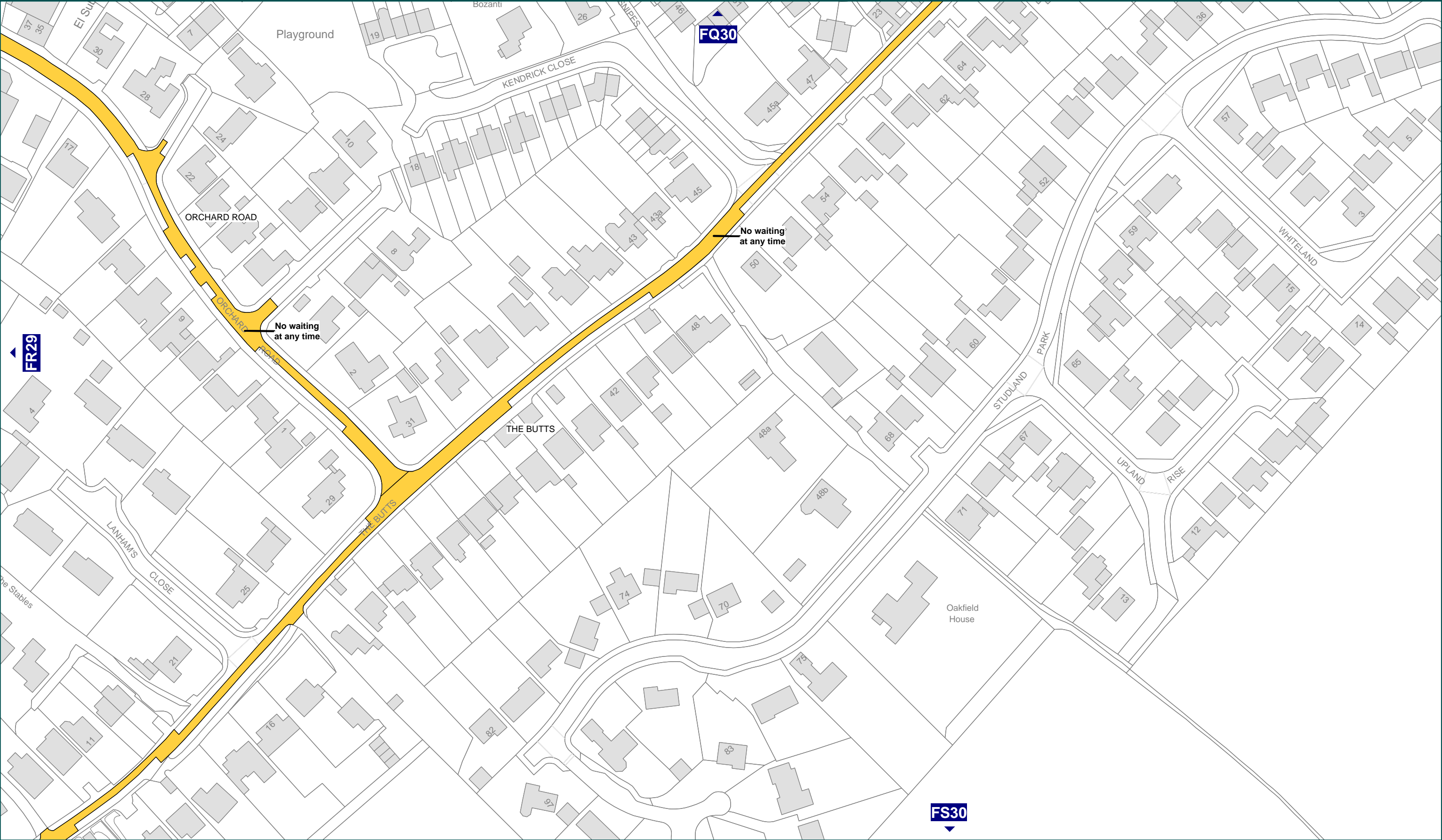
Crown copyright and database rights 2012 Ordnance Survey 100049050

Key to Restriction Types Displayed

No waiting at any time

No waiting

SCALE	1: 1250 @ A3	
DATE	31/08/2012	
FILE	WEST2012CONS	
	MAP SCHEDULE	FR29





Where everybody matters

Wiltshire Council
County Hall, Bythesea Road,
Trowbridge, Wiltshire.
BA14 8JN


**The County of Wiltshire (Westbury, Heywood and Dilton Marsh)
(Prohibition and Restriction of Waiting, Taxi Rank Clearways and On Street Parking)
Consolidation Order**

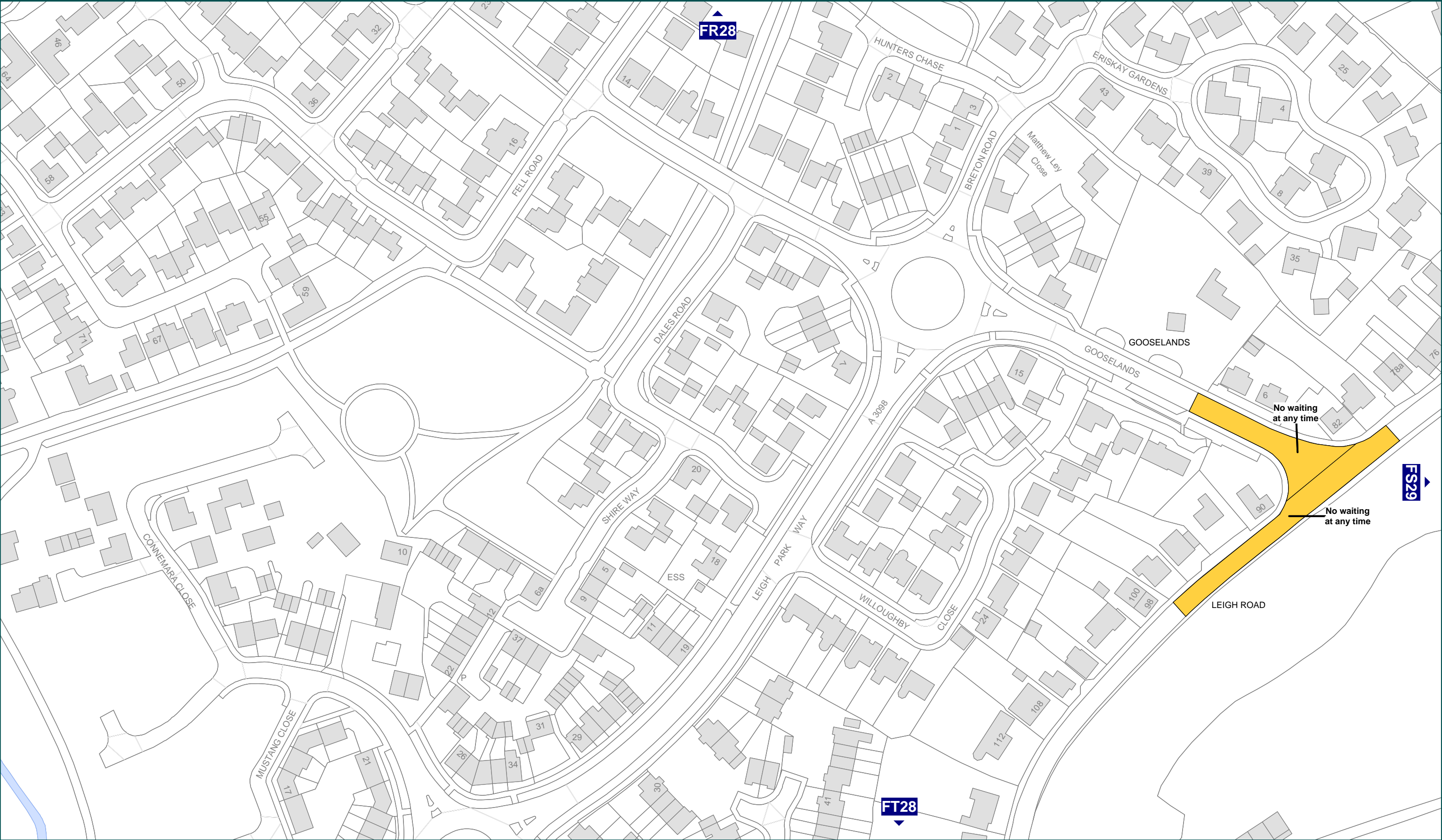
Crown copyright and database rights 2012 Ordnance Survey 100049050

Key to Restriction Types Displayed



No waiting at any time

SCALE	1: 1250 @ A3	
DATE	31/08/2012	
FILE	WEST2012CONS	
	MAP SCHEDULE	FR30





Where everybody matters

Wiltshire Council
County Hall, Bythesea Road,
Trowbridge, Wiltshire.
BA14 8JN


The County of Wiltshire (Westbury, Heywood and Dilton Marsh)
(Prohibition and Restriction of Waiting, Taxi Rank Clearways and On Street Parking)
Consolidation Order

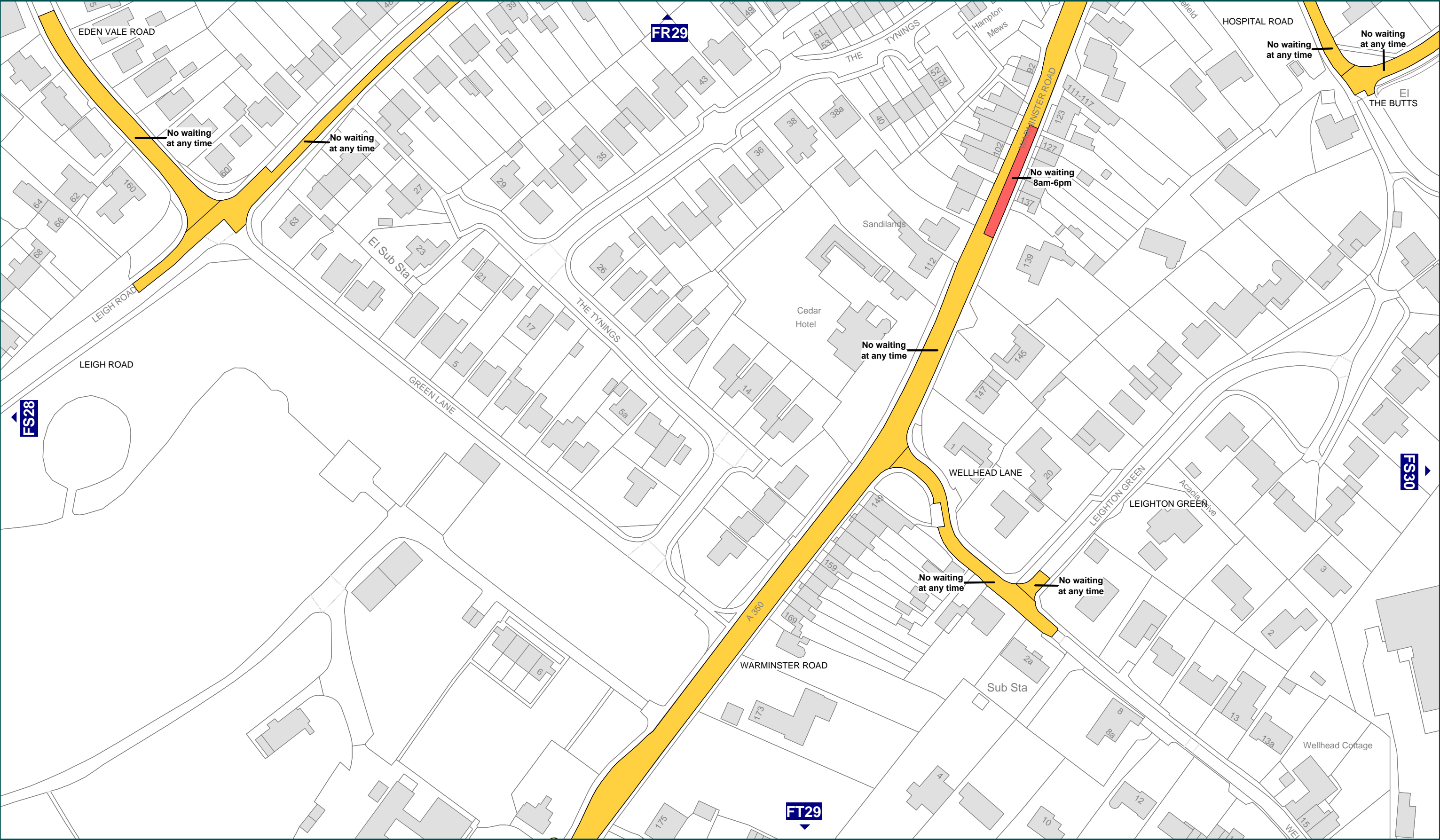
Crown copyright and database rights 2012 Ordnance Survey 100049050

Key to Restriction Types Displayed



No waiting at any time

SCALE	1: 1250 @ A3	
DATE	31/08/2012	
FILE	WEST2012CONS	
	MAP SCHEDULE	FS28





Where everybody matters

Wiltshire Council
County Hall, Bythesea Road,
Trowbridge, Wiltshire.
BA14 8JN

**The County of Wiltshire (Westbury, Heywood and Dilton Marsh)
(Prohibition and Restriction of Waiting, Taxi Rank Clearways and On Street Parking)
Consolidation Order**

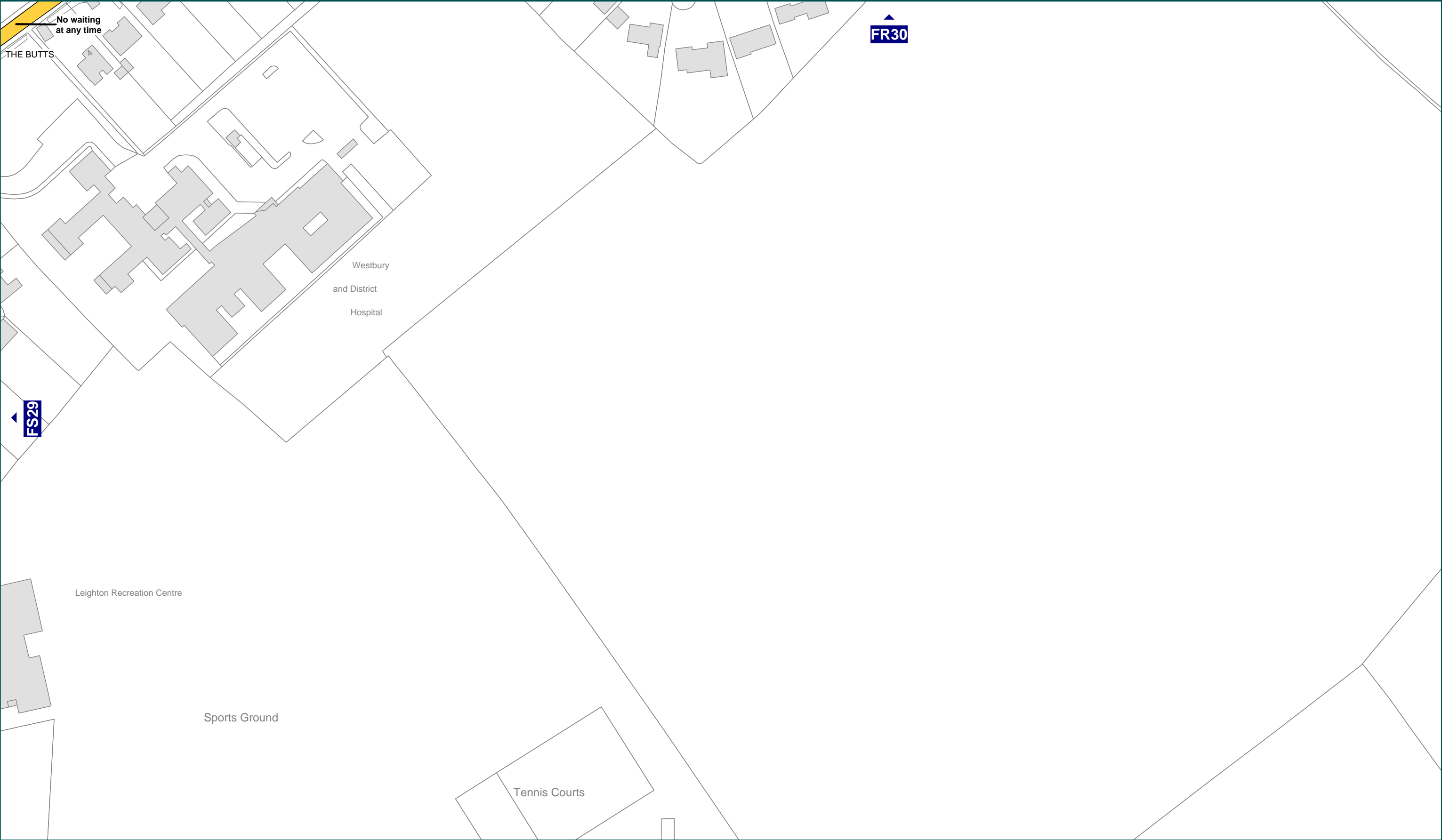
Crown copyright and database rights 2012 Ordnance Survey 100049050

Key to Restriction Types Displayed

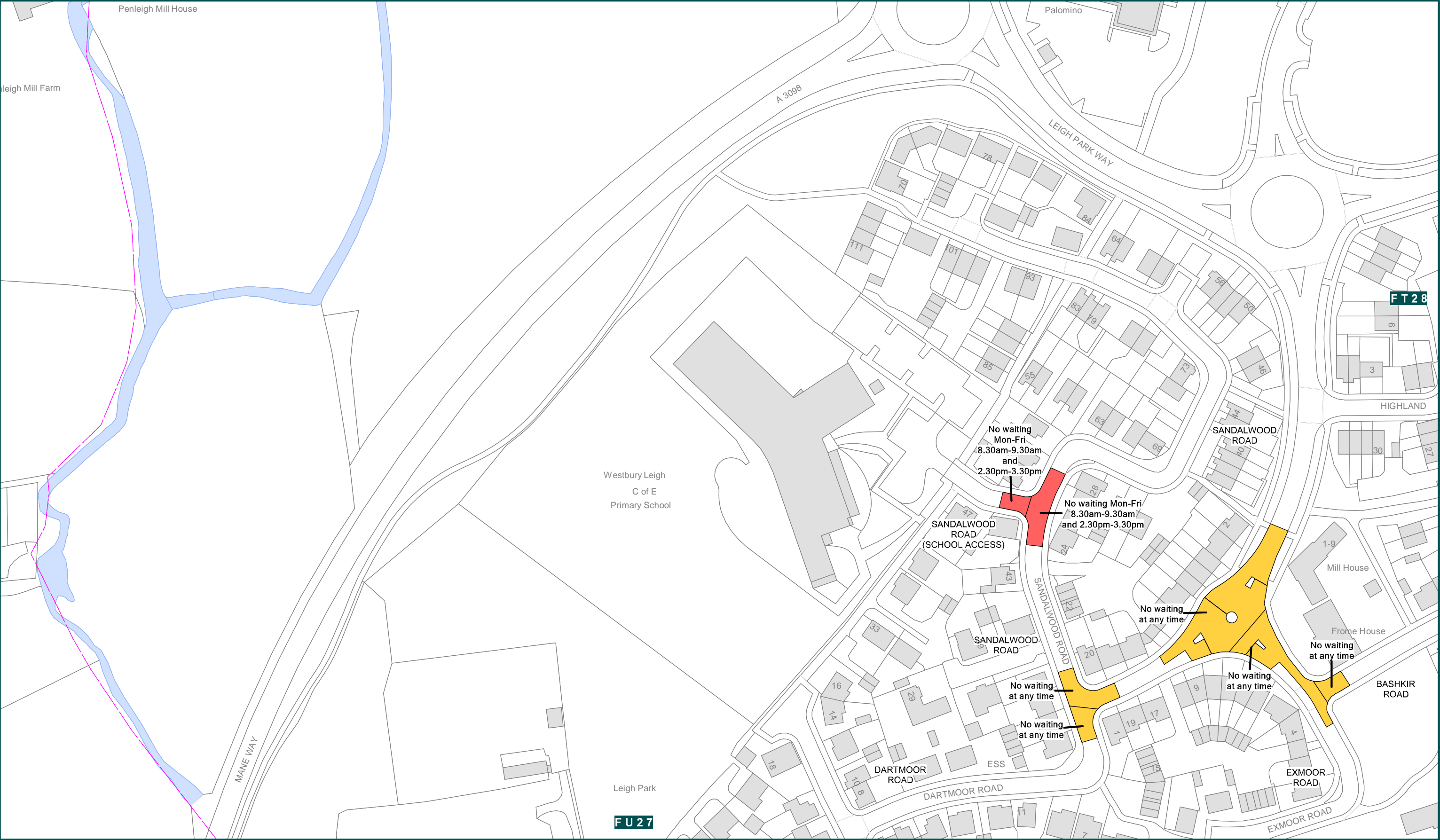
No waiting at any time

No waiting

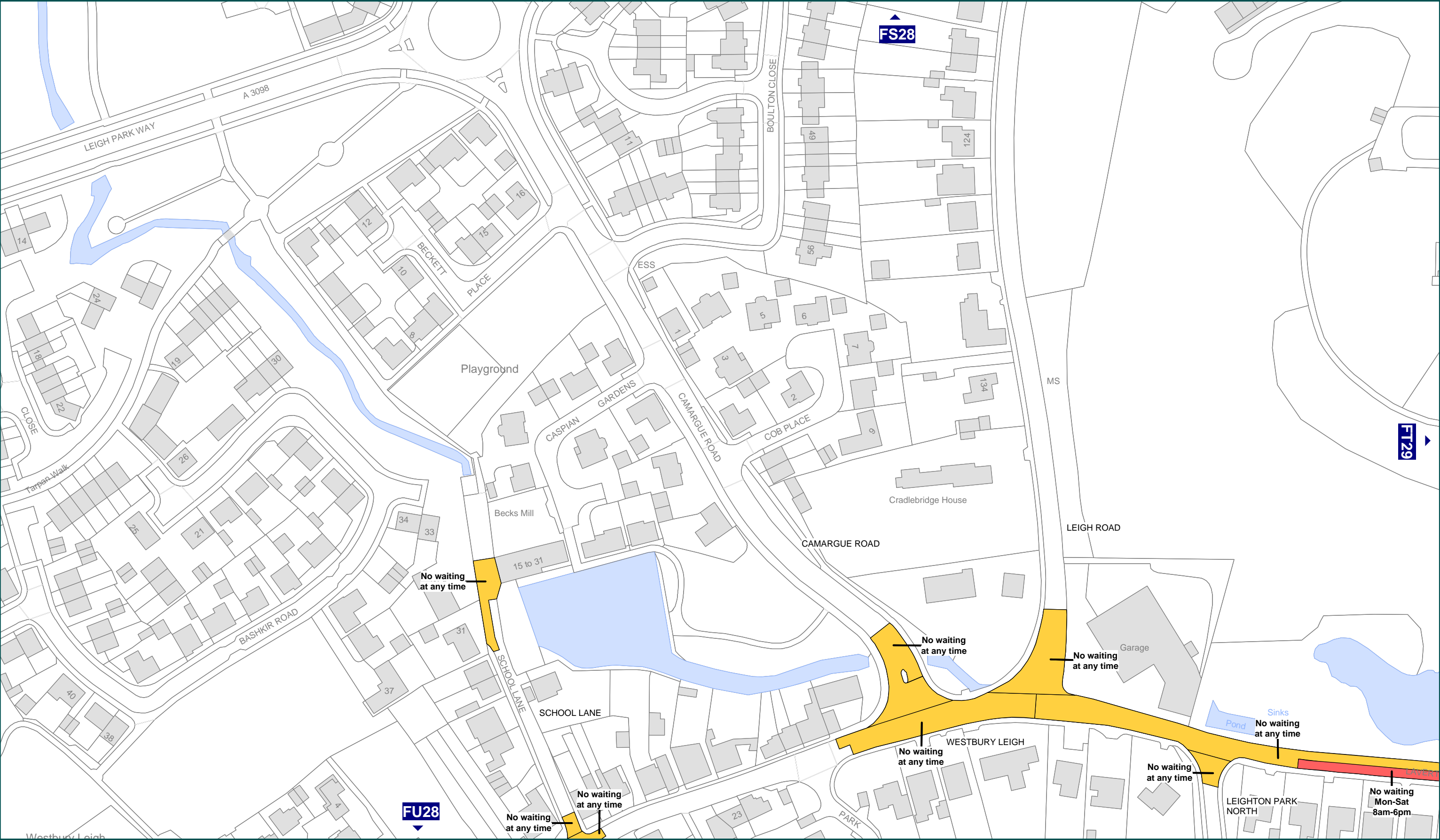
SCALE	1: 1250 @ A3	
DATE	31/08/2012	
FILE	WEST2012CONS	
	MAP SCHEDULE	FS29



 <small>Where everybody matters</small>	The County of Wiltshire (Westbury, Heywood and Dilton Marsh) (Prohibition and Restriction of Waiting, Taxi Rank Clearways and On Street Parking) Consolidation Order	<div>Key to Restriction Types Displayed</div> <div> No waiting at any time</div>	SCALE		1: 1250 @ A3	
			DATE		31/08/2012	
			FILE		WEST2012CONS	
			<div><div>N W—+—E S</div></div>		MAP SCHEDULE	FS30
Wiltshire Council County Hall, Bythesea Road, Trowbridge, Wiltshire. BA14 8JN		Crown copyright and database rights 2012 Ordnance Survey 100049050				



<div>Wiltshire Council</div> <div>Where everybody matters</div> <div>Wiltshire Council</div> <div>County Hall, Bythesea Road,</div> <div>Trowbridge, Wiltshire.</div> <div>BA14 8JN</div>	<div>The County of Wiltshire (Westbury, Heywood and Dilton Marsh)</div> <div>(Prohibition and Restriction of Waiting, Taxi Rank Clearways and On Street Parking) Consolidation Order</div> <div>Crown copyright and database rights 2013 Ordnance Survey 100049050</div>	SCALE1: 1250 @ A3	
		DATE27/09/2013	
		FILEWEST2012CONS	
<div>K E Y</div> <div><div>PARKING</div><div>RESIDENT PARKING</div><div>PAY AND DISPLAY</div><div>DISABLED PARKING</div><div>DOCTOR PARKING</div><div>MOTORCYCLE PARKING</div><div>LOADING</div><div>NO WAITING</div><div>NO WAITING AND NO LOADING</div><div>NO WAITING AND NO LOADING AT ANY TIME</div><div>MULTIPLE RESTRICTIONS</div><div>NO WAITING AT ANY TIME</div><div>NO WAITING AT ANY TIME AND NO LOADING</div><div>NO WAITING AT ANY TIME AND NO LOADING AT ANY TIME</div><div>PEDESTRIAN ZONE</div><div>TAXI CLEARWAY</div><div>CLEARWAY</div><div>ZONE</div><div>ZONE ROAD</div><div>EXPERIMENTAL RESTRICTIONS</div></div>	<div>N</div> <div>W</div> <div>S</div> <div>E</div>	MAP SCHEDULE	FT27





Where everybody matters

Wiltshire Council
County Hall, Bythesea Road,
Trowbridge, Wiltshire.
BA14 8JN


The County of Wiltshire (Westbury, Heywood and Dilton Marsh)
(Prohibition and Restriction of Waiting, Taxi Rank Clearways and On Street Parking)
Consolidation Order

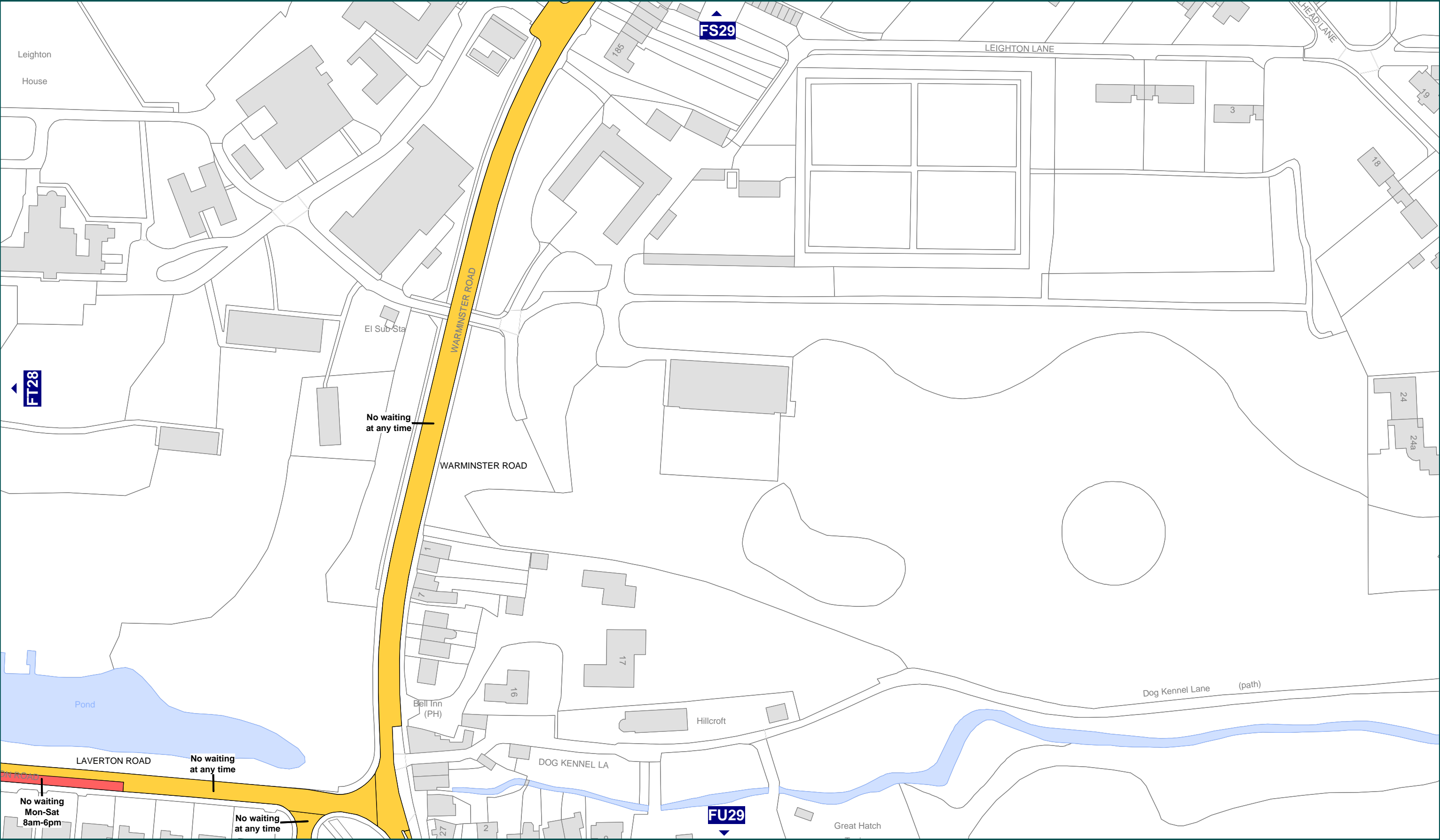
Crown copyright and database rights 2012 Ordnance Survey 100049050

Key to Restriction Types Displayed

No waiting at any time

No waiting

SCALE	1: 1250 @ A3	
DATE	31/08/2012	
FILE	WEST2012CONS	
	MAP SCHEDULE	FT28





Where everybody matters

Wiltshire Council
County Hall, Bythesea Road,
Trowbridge, Wiltshire.
BA14 8JN

The County of Wiltshire (Westbury, Heywood and Dilton Marsh)
(Prohibition and Restriction of Waiting, Taxi Rank Clearways and On Street Parking)
Consolidation Order

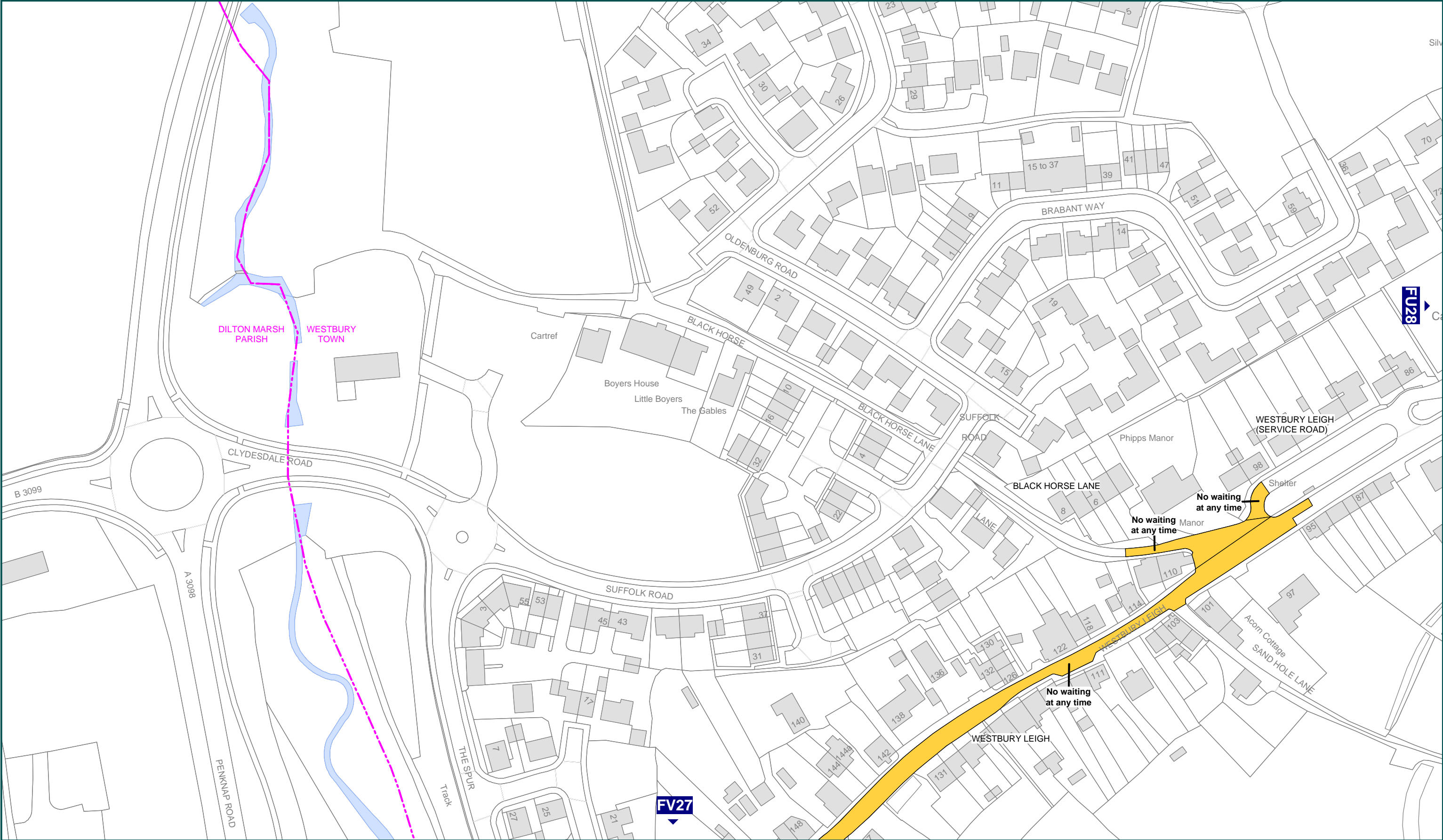
Crown copyright and database rights 2012 Ordnance Survey 100049050

Key to Restriction Types Displayed

No waiting at any time

No waiting

SCALE	1: 1250 @ A3	
DATE	31/08/2012	
FILE	WEST2012CONS	
<div><div>N</div><div>W</div><div>E</div><div>S</div></div>	MAP SCHEDULE	FT29





Where everybody matters

Wiltshire Council
County Hall, Bythesea Road,
Trowbridge, Wiltshire.
BA14 8JN


The County of Wiltshire (Westbury, Heywood and Dilton Marsh)
(Prohibition and Restriction of Waiting, Taxi Rank Clearways and On Street Parking)
Consolidation Order

Crown copyright and database rights 2012 Ordnance Survey 100049050


Key to Restriction Types Displayed



No waiting at any time

SCALE	1: 1250 @ A3	
DATE	31/08/2012	
FILE	WEST2012CONS	
	MAP SCHEDULE	FU27





Where everybody matters

Wiltshire Council
County Hall, Bythesea Road,
Trowbridge, Wiltshire.
BA14 8JN

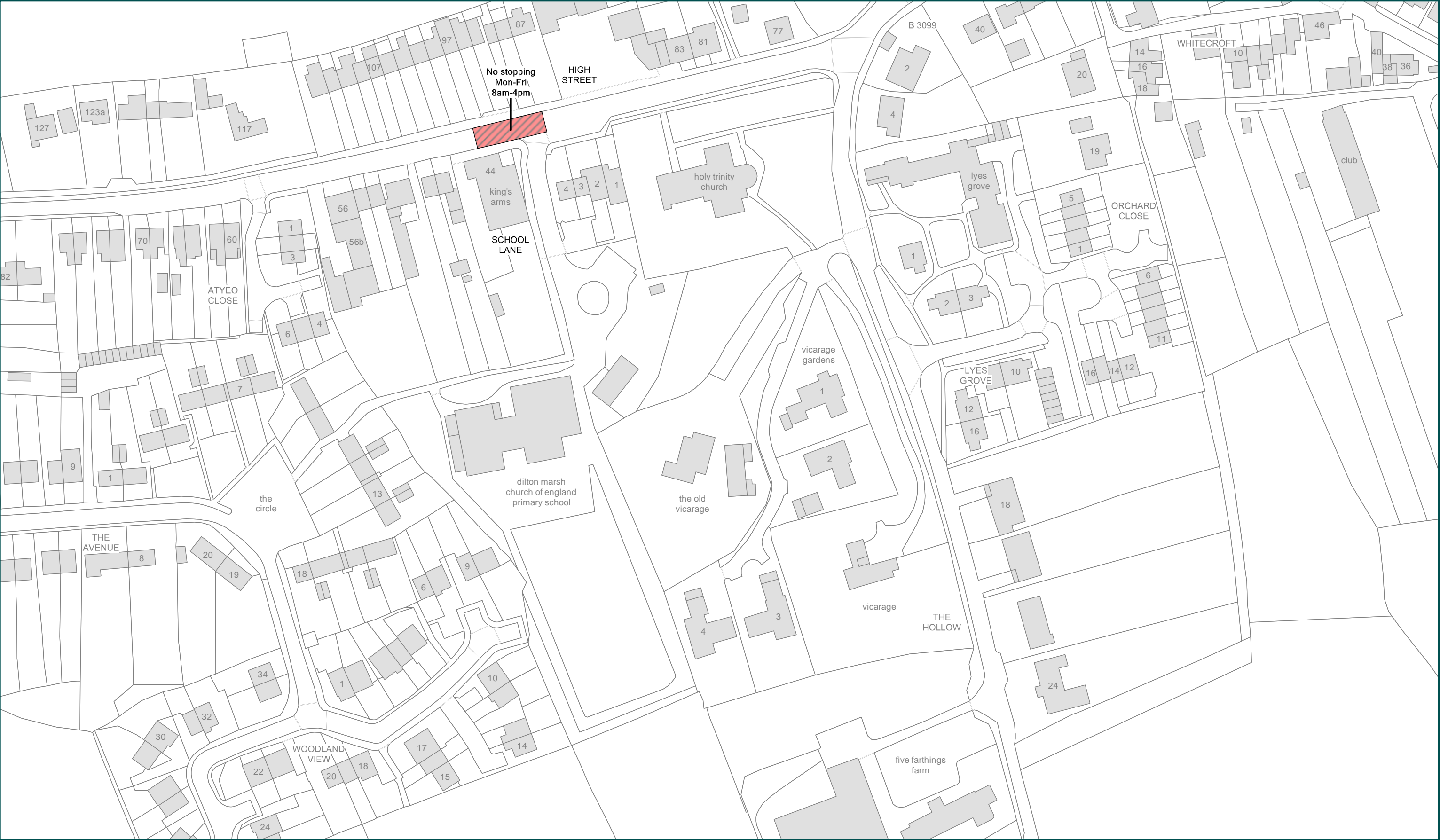
**The County of Wiltshire (Westbury, Heywood and Dilton Marsh)
(Prohibition and Restriction of Waiting, Taxi Rank Clearways and On Street Parking)
Consolidation Order**

Crown copyright and database rights 2012 Ordnance Survey 100049050

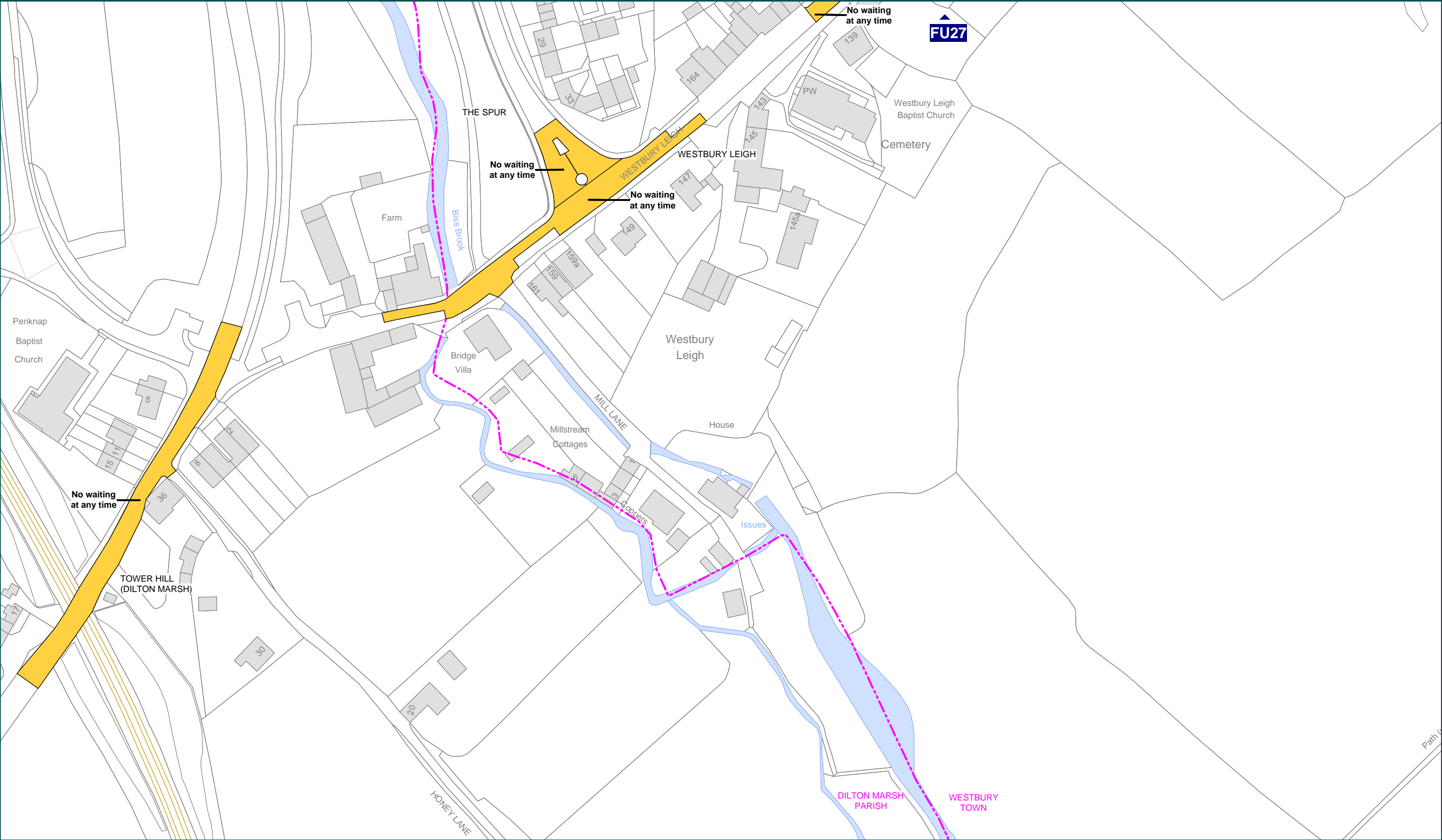
Key to Restriction Types Displayed

 **No waiting at any time**

SCALE	1: 1250 @ A3	
DATE	31/08/2012	
FILE	WEST2012CONS	
<div><div>N</div><div>W<div>⊕</div>E</div><div>S</div></div>	MAP SCHEDULE	FU28



<div>Wiltshire Council</div> <div>County Hall, Bythesea Road, Trowbridge, Wiltshire. BA14 8JN</div>	<div>The County of Wiltshire (Westbury, Heywood and Dilton Marsh)</div> <div>(Prohibition and Restriction of Waiting, Taxi Rank Clearways and On Street Parking) Consolidation Order</div> <div>Crown copyright and database rights 2015 Ordnance Survey 100049050</div>						SCALE	1: 1250 @ A3	
							DATE	26/01/2015	
	<div>KEY</div> <div><div>PARKING</div><div>RESIDENT PARKING</div><div>PAY AND DISPLAY</div><div>DISABLED PARKING</div><div>DOCTOR PARKING</div><div>MOTORCYCLE PARKING</div><div>LOADING</div><div>NO WAITING</div><div>NO WAITING AND NO LOADING</div><div>NO WAITING AND NO LOADING AT ANY TIME</div><div>MULTIPLE RESTRICTIONS</div><div>NO WAITING AT ANY TIME</div><div>NO WAITING AT ANY TIME AND NO LOADING</div><div>NO WAITING AT ANY TIME AND NO LOADING AT ANY TIME</div><div>PEDESTRIAN ZONE</div><div>TAXI CLEARWAY</div><div>CLEARWAY</div><div>ZONE</div><div>ZONE ROAD</div><div>EXPERIMENTAL RESTRICTIONS</div></div>						FILE	WEST2012CONS	
						<div><div>N</div><div>W</div><div>E</div><div>S</div></div>	MAP SCHEDULE	FV25	



 Where everybody matters	The County of Wiltshire (Westbury, Heywood and Dilton Marsh) (Prohibition and Restriction of Waiting, Taxi Rank Clearways and On Street Parking) Consolidation Order	<div>Key to Restriction Types Displayed</div> <div> No waiting at any time</div>	SCALE	1: 1250 @ A3	
			DATE	31/08/2012	
Wiltshire Council County Hall, Bythesea Road, Trowbridge, Wiltshire. BA14 8JN	Crown copyright and database rights 2012 Ordnance Survey 100049050		FILE	WEST2012CONS	
			<div><div>N</div><div>W<div>⊕</div>E</div><div>S</div></div>	MAP SCHEDULE	FV27

WILTSHIRE COUNCIL - WESTBURY, HEYWOOD AND DILTON MARSH - MAP BASED TRAFFIC REGULATION ORDER (MBTRO) - REVISIONS

MBTRO ITEM	MAP SCHEDULE NUMBER	OPERATIONAL DATE	OPERATIONAL MBTRO ITEM	ORDER NUMBER	REVOKED MBTRO ITEM DATE	REVOKED MBTRO ITEM	REVOKED BY
Front page		31/08/2012	westbury-aa00-front-page-2012-08-31				
West Wiltshire map - <i>town, parish and map schedules areas</i>		26/01/2015	westbury-aa00-west-wiltshire-map-2015-01-26				
Notice of Penalty Charges		16/06/2006	westbury-aa01-penalty-charges-01-2008-06-16	Order: 2485			
Amendment - <i>number 01</i>		27/09/2013	westbury-aa02-amendment-01-2013-09-27	Sealed order: 2823			
Amendment - <i>number 02</i>		26/01/2015	westbury-aa02-amendment-02-2015-01-26	Sealed order: 2891			
Articles (or preambles)		31/08/2012	westbury-aa03-articles-2012-08-31	Sealed order: 2735			
Street gazetteer		26/01/2015	westbury-aa05-gazetteer-2015-01-26				
Overview map - <i>29 map schedules</i>		26/01/2015	westbury-aa06-overview-map-2015-01-26				
Map schedule	FM27	31/08/2012	westbury-map-schedule-fm27-2012-08-31				
Map schedule	FN27	31/08/2012	westbury-map-schedule-fn27-2012-08-31				
Map schedule	FN28	31/08/2012	westbury-map-schedule-fn28-2012-08-31				
Map schedule	FN29	31/08/2012	westbury-map-schedule-fn29-2012-08-31				
Map schedule	FN30	31/08/2012	westbury-map-schedule-fn30-2012-08-31				
Map schedule	FO28	31/08/2012	westbury-map-schedule-fo28-2012-08-31				
Map schedule	FO29	31/08/2012	westbury-map-schedule-fo29-2012-08-31				
Map schedule	FO30	31/08/2012	westbury-map-schedule-fo30-2012-08-31				
Map schedule	FP28	31/08/2012	westbury-map-schedule-fp28-2012-08-31				
Map schedule	FP29	31/08/2012	westbury-map-schedule-fp29-2012-08-31				
Map schedule	FP30	31/08/2012	westbury-map-schedule-fp30-2012-08-31				
Map schedule	FQ28	31/08/2012	westbury-map-schedule-fq28-2012-08-31				
Map schedule	FQ29	31/08/2012	westbury-map-schedule-fq29-2012-08-31				
Map schedule	FQ30	31/08/2012	westbury-map-schedule-fq30-2012-08-31				
Map schedule	FQ31	31/08/2012	westbury-map-schedule-fq31-2012-08-31				
Map schedule	FR28	31/08/2012	westbury-map-schedule-fr28-2012-08-31				
Map schedule	FR29	31/08/2012	westbury-map-schedule-fr29-2012-08-31				
Map schedule	FR30	31/08/2012	westbury-map-schedule-fr30-2012-08-31				
Map schedule	FS28	31/08/2012	westbury-map-schedule-fs28-2012-08-31				
Map schedule	FS29	31/08/2012	westbury-map-schedule-fs29-2012-08-31				
Map schedule	FS30	31/08/2012	westbury-map-schedule-fs30-2012-08-31				
Map schedule	FT27	27/09/2013	westbury-map-schedule-ft27-2013-09-27				
Map schedule	FT28	31/08/2012	westbury-map-schedule-ft28-2012-08-31				
Map schedule	FT29	31/08/2012	westbury-map-schedule-ft29-2012-08-31				
Map schedule	FU27	31/08/2012	westbury-map-schedule-fu27-2012-08-31				
Map schedule	FU28	31/08/2012	westbury-map-schedule-fu28-2012-08-31				
Map schedule	FU29	31/08/2012	westbury-map-schedule-fu29-2012-08-31				
Map schedule	FV25	26/01/2015	westbury-map-schedule-fv25-2015-01-26				
Map schedule	FV27	31/08/2012	westbury-map-schedule-fv27-2012-08-31				