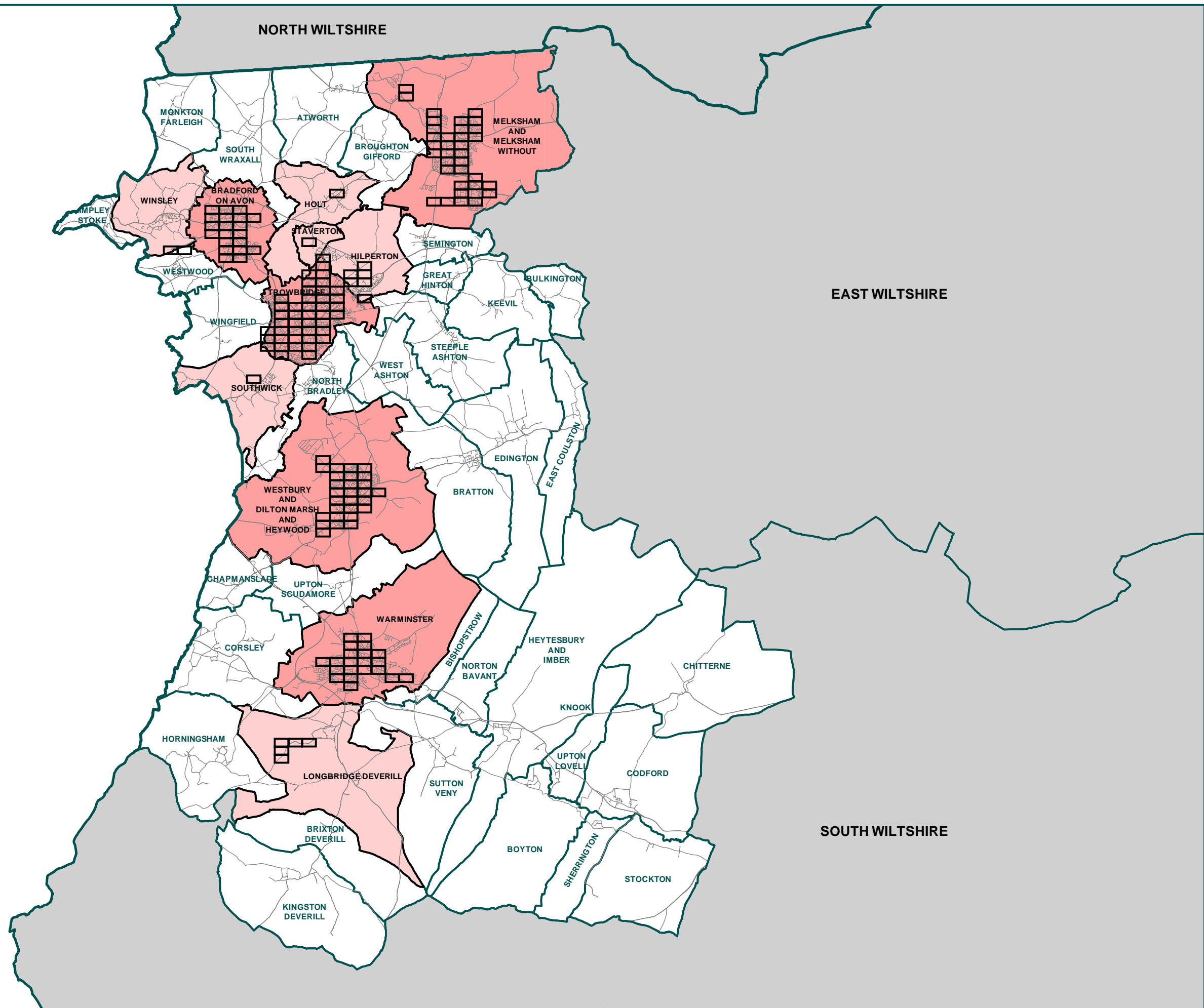


Map Based Traffic Regulation Order (MBTRO)

**The County of Wiltshire
(Melksham and Melksham Without)
(Prohibition and Restriction of Waiting, Taxi Rank Clearways and On Street Parking)
Consolidation Order
2012**



KEY

- TOWN CONSOLIDATION ORDER AREAS
- PARISH CONSOLIDATION ORDER AREA
- PARISH AREAS WITH NO MAP SCHEDULES
- MAP SCHEDULE AREA

SCALE **1:140000 @ A3**

DATE **14/04/2014**



WILTSHIRE COUNCIL**THE COUNTY OF WILTSHIRE (MELKSHAM AND MELKSHAM WITHOUT)
(PROHIBITION AND RESTRICTION OF WAITING, TAXI RANK CLEARWAYS
AND ON STREET PARKING) CONSOLIDATION ORDER 2012
(AMENDMENT NO.1) ORDER 2014**

The Council of the County of Wiltshire in exercise of its powers under Sections 1, 2, 4, 32, 35, 53 and Part IV of Schedule 9 of the Road Traffic Regulation Act 1984 (hereinafter referred to as "the Act of 1984") as amended and the Traffic Management Act 2004 (hereinafter referred to as "the Act of 2004") as amended and of all other enabling powers and after consultation with the Chief Officer of Police in accordance with Part III of Schedule 9 to the Act of 1984 hereby makes the following Order.

1. The County of Wiltshire (Melksham and Melksham Without) (Prohibition and Restriction of Waiting, Taxi Rank Clearways and On Street Parking) Consolidation Order 2012 shall be amended by the revocation of the Map Schedules specified in the First Schedule to this Order and the insertion of the Map Schedules specified in the Second Schedule to this Order.

2. The effect of the Order will be:-

(a) To introduce **No Waiting at any time** on the following lengths of roads:

Bader Park – both sides - from its junction with Halifax Road for a distance of 10 metres

Bath Road (The Spa) – south west side – two lengths of approximately 25 metres to cover footway access and turning area

Beaufort Close – both sides – from its junction with Halifax Road for a distance of 10 metres

Cheshire Close – both sides – from its junction with Halifax Road for a distance of 10 metres

Commerce Way – both sides – from its junction with Hampton Park West for a distance of 8 metres

De Havilland Place – north side- from its junction with Halifax Road for a distance of 7.5 metres

De Havilland Place – south side – from its junction with Halifax Road for a distance of 5.5 metres

Hampton Park West – both sides – from its junction with A350 to a point 60 metres west of its junction with Commerce Way

Hampton Park West – north side – from its junction with Semington Road to a point 60 metres east of the entrance to Evans Centre

Hampton Park West – south side – 15 metres either side of the entrance to the Divisional Police Headquarters

Halifax Road – east, north and west side – from a point 10 metres north of its junction with Cheshire Close to a point 10 metres north of its junction with Mitchell Drive

Halifax Road – west and south side – from a point 10 metres north of its junction with Cheshire Close to a point 86 metres west of its junction with Bader Park

Halifax Road – south side – from a point 55.5 metres west of its junction with Bader Park to a point approximately 70 metres north east of that junction

Halifax Road – east side – from a point 10 metres north of its junction with Mitchell Drive to a point 175 metres south of that junction

Mitchell Drive – both sides – from its junction with Halifax Road for a distance of 10 metres

Portal Road – both sides – from its junction with A350 Semington Bypass for its entire length

Semington Road – east side – from its junction with Hampton Park West to a point 41 metres north of that junction

Stirling Close – north side – from its junction with Halifax Road for a distance of 8.5 metres

Stirling Close – south side – from its junction with Halifax Road for a distance of 14.5 metres

- (b) To introduce **No Waiting Monday to Friday 8am - 6pm** on the following lengths of roads:

Stirling Close – both sides – various lengths to cover areas between private drives

- (c) To remove existing **No Waiting at any time** on the following length of road:

West End – south side – for a distance of 9.5 metres across the driveways to property numbers 4 and 8 West End.

3. This Order shall come into operation on 14th April 2014 and may be cited as The County of Wiltshire (Melksham and Melksham Without) (Prohibition and Restriction of Waiting, Taxi Rank Clearways and On Street Parking) Consolidation Order 2012 (Amendment No.1) Order 2014.

FIRST SCHEDULE

Map Schedules to be revoked

Map Schedule	Date
EF37	16/11/2012
EG37	16/11/2012
EG38	16/11/2012

SECOND SCHEDULE

Map Schedules to be inserted

Map Schedule	Date
ED38	14/04/2014
EF37	14/04/2014
EG35	14/04/2014
EG36	14/04/2014
EG37	14/04/2014
EG38	14/04/2014

THE COMMON SEAL of
WILTSHIRE COUNCIL
was hereunto affixed this
1st day of April 2014
in the presence of: -

Wiltshire Council seal number: 79287

WILTSHIRE COUNTY COUNCIL

NOTICE OF PENALTY CHARGES

**CIVIL ENFORCEMENT AREAS AND SPECIAL ENFORCEMENT AREAS
IN THE DISTRICT OF WEST WILTSHIRE**

NOTICE IS HEREBY GIVEN that Wiltshire County Council in accordance with its powers under the Traffic Management Act 2004 and in consultation with the Secretary of State for Transport have set the following Penalty Charges in relation to the civil enforcement of on street parking contraventions in the District of West Wiltshire provided for by the Statutory Instrument entitled The Civil Enforcement of Parking Contraventions (County of Wiltshire) (District of West Wiltshire) Designation Order 2008.

Two levels of Penalty Charge have been set for different contraventions. The Penalty Charges are £70 on the issue of a Penalty Charge Notice ("PCN") for Higher Level contraventions and £50 on the issue of a PCN for Lower Level contraventions in accordance with The Civil Enforcement of Parking Contraventions (Guidelines on Levels of Charges) (England) Order 2007 but discounted by 50% if payment is received within 14 days of the issue of the PCN or if payment is received within 21 days for contraventions detected with a camera (approved device).

On the issue of a Charge Certificate in accordance with The Civil Enforcement of Parking Contraventions (Guidelines on Levels of Charges) (England) Order 2007 the penalty charge will be increased by 50%.

The above charges will come into effect on 16 June 2008.

GEORGE BATTEN
Director of Environmental Services
County Hall, Trowbridge, BA14 8JD

23 May 2008

WILTSHIRE COUNCIL

ROAD TRAFFIC REGULATION ACT 1984
TRAFFIC MANAGEMENT ACT 2004

THE COUNTY OF WILTSHIRE (MELKSHAM AND MELKSHAM WITHOUT)
(PROHIBITION AND RESTRICTION OF WAITING, TAXI RANK CLEARWAYS AND
ON STREET PARKING) CONSOLIDATION ORDER 2012

The Council of the County of Wiltshire in exercise of its powers under Sections 1, 2, 4, 32, 35, 53 and Part IV of Schedule 9 of the Road Traffic Regulation Act 1984 (hereinafter referred to as "the Act of 1984") as amended and the Traffic Management Act 2004 (hereinafter referred to as "the Act of 2004") as amended and of all other enabling powers and after consultation with the Chief Officer of Police in accordance with Part III of Schedule 9 to the Act of 1984 hereby makes the following Order.

PART I – GENERAL

Commencement and Citation

1. This Order shall come into operation on 16th November 2012 and may be cited as The County of Wiltshire (Warminster) (Prohibition and Restriction of Waiting, Taxi Rank Clearways and On Street Parking) Consolidation Order 2012.

Revocations

2. The following Orders are hereby revoked:

The County of Wiltshire (Melksham and Melksham Without in the District of West Wiltshire) (Prohibition and Restriction of Waiting, Taxi Rank Clearways and On Street Parking) Consolidation Order 2008A

The County of Wiltshire (Melksham and Melksham Without in the District of West Wiltshire) (Prohibition and Restriction of Waiting, Taxi Rank Clearways and On Street Parking) Consolidation Order 2008A (Amendment No.1) Order 2010

The County of Wiltshire (Melksham and Melksham Without in the District of West Wiltshire) (Prohibition and Restriction of Waiting, Taxi Rank Clearways and On Street Parking) Consolidation Order 2008A (Amendment No.2) Order 2011

The County of Wiltshire (Melksham and Melksham Without in the District of West Wiltshire) (Prohibition and Restriction of Waiting, Taxi Rank Clearways and On Street Parking) Consolidation Order 2008A (Amendment No.3) Order 2011

Interpretation

3(1) In this Order, except where the context otherwise requires, the following expressions have the meanings hereby respectively assigned to them:-

“Civil Enforcement Officer” has the meaning defined in Article 76(1) of the Act of 2004

“delivering” and “collecting” in relation to any goods includes checking the goods for the purpose of their delivery or collection

"disabled persons vehicle" means a vehicle lawfully displaying a disabled persons badge

“disabled persons badge” means a badge issued by a local authority in the form prescribed by Regulations 7 and 11 of the Disabled Persons (Badges for Motor Vehicles) (England) Regulations 2000

“disabled persons bay” means a road or length of road designated for the leaving of vehicles as indicated by appropriate road markings designating that bay as reserved for disabled blue badge holders

"driver" in relation to a vehicle waiting in a parking place or on a road or length of road, means the person driving the vehicle at the time it was left in that parking place or road or length of road

“goods” includes postal packets of any description

“goods vehicle” has the meaning defined in the Traffic Signs Regulations and General Directions 2002

“hackney carriage” means a vehicle licensed under Section 37 of the Town Police Clauses Act 1847, or Section 6 of the Metropolitan Public Carriage Act 1869(b) or under any similar enactment

“lay-by” in relation to a main carriageway, means any area intended for the use of waiting of vehicles at the side of the main carriageway

“loading bay area” means the part of a road authorised by this Order to be used as a loading and unloading only area and indicated by sign diagram number 660.4 as defined in Schedule 2 of the Traffic Signs Regulations and General Directions 2002

“main carriageway” means any carriageway of a road used primarily by through traffic and excludes any lay-by

“medical practitioner” means a fully registered medical practitioner within the meaning of the Medical Act 1983

“Medical Practitioner’s Parking Permit” means a permit bearing the words “Medical Practitioner” (and includes the name and address of the surgery) issued by Wiltshire Council or its agent to a Medical Practitioner for use in a designated Doctor parking bay identified on the plans attached to this Order

“motor cycle” and “invalid carriage” and “passenger vehicle” have the same meaning as defined in Section 136 of the Act of 1984

“parking place” means a road or length of road designated for the leaving of vehicles as indicated by appropriate road markings

“parking bay” means an area contained within a parking place as indicated by the appropriate road markings

“parking disc” has the same meaning as provided in the Local Authorities’ Traffic Orders (Exemptions for Disabled Persons) (England) Regulations 2000

“Parking Ticket” means a parking ticket, season ticket, residents parking permit or waiver of any kind (including medical practitioner waiver, Tradesman’s Waiver and Daily Visitor’s Parking Cards)

“permitted hours” means the hours identified for permitted parking (including parking in a disabled parking bay or in a loading bay area) on the plans attached to this Order but excluding any such day that is Christmas Day, Good Friday or a Bank Holiday not being a Public Holiday

“public service vehicle” has the meaning defined in Section 1 of the Public Passenger Vehicles Act 1981

"relevant position" means:-

- (a) A vehicle displays a disabled persons badge, parking permit, or ticket issued in accordance with this Order in the relevant position if:
 - (i) it is exhibited in or on the front windscreen, on the dashboard or fascia of the vehicle; or
 - (ii) where the vehicle is not fitted with a dashboard or fascia, the badge, permit or ticket is exhibited in a conspicuous position at the front of the vehicle

so that the front of the badge, permit or ticket (showing any Serial numbers, time, date and expiry or purchase details) is clearly legible from the front of the outside of the vehicle

- (b) A vehicle displays a parking disc in the relevant position if:
 - (i) the disc is exhibited on the dashboard or fascia of the vehicle; or
 - (ii) where the vehicle does not have a dashboard or fascia, the disc is exhibited in a conspicuous position on the vehicle

so that, when marked to show the quarter-hour period during which a period of waiting began, that period is clearly legible from the outside of the vehicle.

“taxi” has the same meaning given by Regulation 4 of the Traffic Signs Regulations and General Directions 2002 and “taxi rank” means an area of carriageway reserved for use by taxis waiting to pick up passengers

“telecommunications apparatus” has the same meaning as in Schedule 2 of the Telecommunications Act 1984

“the Council” means the authority known as Wiltshire Council

“traffic sign” means a sign of any size, colour and type prescribed or authorised under, or having effect as though prescribed or authorised under Section 64 of the Act of 1984

“Virtual Parking Permit” means an electronic record of parking ticket, permit or waiver issued and confirmed by Wiltshire Council to exempt a vehicles from a restriction under the terms and charges applicable at the time of issue

“waiver” means a formal document issued by Wiltshire Council to exempt a vehicle from a restriction under the terms and charges applicable at the time of issue

- (2) Where reference is made to “The County of Wiltshire (Warminster) Prohibition and Restriction of Waiting, Taxi Rank Clearways and On Street Parking) Consolidation Order” in the map schedules to this Order, this shall mean The County of Wiltshire (Warminster) (Prohibition and Restriction of Waiting, Taxi Rank Clearways and On Street Parking) Consolidation Order 2011.
- (3) For the purpose of this Order the prohibitions and restrictions contained in the Articles to this Order and shown on the attached plans shall apply to the full extent of the public highway, with the exception of Clearways which apply to the extent of the carriageway.
- (4) For the purpose of this Order a vehicle shall be taken as waiting on a length of road if any point on that length of road is below the vehicle or its load (if any).
- (5) The prohibitions imposed by this Order shall be in addition to and not in derogation of any restriction, prohibition or requirement imposed by any Regulations or Orders made or having effect as if made under the Act of 1984, or by or under any other enactment.
- (6) Insofar as any provision of this Order conflicts with the effect of markings placed on the carriageway, as specified under Regulation 29(1) of The Traffic Signs Regulations and General Directions 2002 (“TSRGD”) conveying the existence of a ‘bus stop/clearway’ as defined by Part 1 of Schedule 19 of TSRGD then the effect of those markings and the existence of that bus stop/clearway shall prevail.
- (7) For the purposes of this Order, Wiltshire Council accepts no responsibility for any inaccuracies contained in the Ordnance Survey data relied upon in the preparation of the plans attached to this Order. Where a restriction applies to the edge of a length of carriageway or highway (adjacent to the kerb) that restriction will continue to apply to the actual edge of carriageway or highway irrespective of changes to either the carriageway width or to the underlying Ordnance Survey data.

PART II

GENERAL PROVISIONS RELATING TO WAITING, LOADING AND TAXI RANK CLEARWAY RESTRICTIONS

4. Save as provided in Articles 7, 8, 9, 10 and 11 of this Order no person shall, except upon the direction or with the permission of a Police Constable in uniform or of a Civil Enforcement Officer cause or permit any vehicle (and/or drawn trailer) to wait on the roads or sides of the roads subject to restrictions identified as No Waiting during a specified time limit, for the periods identified on the plans attached to this Order.
5. Save as provided in Articles 7 and 8 of this Order no person shall, except upon the direction or with the permission of a Police Constable in uniform or of a Civil Enforcement Officer cause or permit any vehicle to load or unload in the roads or sides of the roads identified as No Loading, and for the periods identified on the plans attached to this Order.
6. Save as provided in Articles 7(c), 7(d), 7(f) and 7(g) of this Order, no person shall, except upon the direction or with the permission of a Police Constable in uniform or of a Civil Enforcement Officer cause or permit a vehicle, other than a taxi to stop or wait in a taxi rank area in the roads or sides of the roads identified as No Stopping Except Taxis for the periods identified on the plans attached to this Order.
7. Nothing in Articles 4, 5 and 6 of this Order shall render it unlawful to cause or permit any vehicle to wait in any of the roads, lengths of road or on the sides of road identified in the plans attached to this Order for so long as may be necessary to enable:
 - (a) a person to board or alight from the vehicle;
 - (b) goods to be loaded onto or unloaded from the vehicle provided that loading is carried out in one continuous operation and that no vehicle shall so wait on any of the lengths of road identified on the plans attached to this Order where loading and unloading is prohibited on such days and times so identified on the aforementioned plans;
 - (c) the vehicle, if it cannot conveniently be used for such purpose in any other road, to be used for the purpose of any building operation, demolition or excavation, or the maintenance or improvement or reconstruction of the said lengths or sides of road or any works connected with any sewer, main, pipe or apparatus for the supply of gas, water or electricity or of any telecommunications apparatus;
 - (d) the vehicle, if it cannot conveniently be used for such purpose in any other road, to be used in the service of the local authority in pursuance of statutory powers or duties;
 - (e) the vehicle of a universal service provider (as defined in Section 4(3) and (4) of the Postal Services Act 2000) to be used for the purpose of delivering and/or collecting mail;

- (f) the vehicle to be used in the service of the Police, Fire & Rescue Service or Ambulance Service;
 - (g) the vehicle to be used in any case where the person in control of the vehicle:
 - (i) is required by law to stop or wait or is permitted to stop or wait by a Police Officer in uniform;
 - (ii) is obliged to stop so as to prevent an accident; or
 - (iii) is prevented from proceeding by circumstances outside his control
 - (h) the vehicle to be loaded or unloaded whilst it is in actual use in connection with the removal of furniture and effects from one office or dwelling house to another or to such premises from a depository or from such premises to a depository notwithstanding anything contained in paragraph (b) above as to waiting in the roads or sides of the roads identified and for the periods identified on the plans attached to this Order;
 - (i) a security vehicle to be used in the course of delivering or collecting cash to/from properties in any of the lengths of road identified on the plans attached to this Order and being a vehicle specifically designed for that purpose.
8. Nothing in Articles 4 and 5 of this Order shall apply to any vehicle:
- (a) being used as part of a wedding or funeral cortege or otherwise in connection with a wedding or funeral; or
 - (b) being licensed as a hackney carriage whilst waiting at a duly authorised taxi rank as marked on the carriageway.
9. Nothing in Article 4 of this Order shall render it unlawful to cause or permit a disabled persons vehicle which displays in the relevant position a disabled persons badge and a parking disc (on which the driver, or other person in charge of the vehicle, has marked the time at which the period of waiting began) to wait in any of the lengths of road referred to in those Articles for a period not exceeding three hours (not being a period separated by an interval of less than one hour from a previous period of waiting by the same vehicle in the same length of road).
10. Nothing in Article 4 of this Order shall prevent any person from causing or permitting any vehicle to wait in any of the lengths of road referred to in that Article provided permission has been obtained from Wiltshire Council by means of a waiver to be displayed in the front or nearside of the vehicle and which includes information to enable the driver to be contacted in an emergency and providing that an obstruction is not caused by so doing and that the vehicle is moved if the driver is requested to do so by a Police Officer in uniform or Civil Enforcement Officer.
11. Nothing in Article 4 of this Order shall render it unlawful for a taxi to stop or wait in any of the lengths of road identified as No Waiting Except Taxis on the plans attached to this Order.

PART III

GENERAL PROVISIONS RELATING TO THE USE OF ON-STREET PARKING PLACES, LOADING BAY AREAS AND DOCTORS BAYS

12. The parts of the roads identified as Parking places on the plans attached to this Order are authorised to be used, subject to the following provisions of this Order by the class of vehicle specified, if none specified then all classes of vehicle, on such days and during such permitted hours as identified on the plans attached to this Order and in such positions as indicated by the appropriate road markings. Parking places shall operate at all times unless otherwise specified in the Articles to this Order
13.
 - (1) Nothing in Article 12 of this Order shall restrict the power of the Council, for preventing obstruction of the streets, by order on the occasion of any public markets or fairs or of any public procession, rejoicing or illumination, or where the streets are thronged or liable to be obstructed, to close any parking places or part thereof;
 - (2) Nothing in Article 12 of this Order shall prevent the Council, by notice displayed at any parking place:
 - (a) from closing that parking place or any part thereof for any period while any works are being executed therein or adjacent thereto or whilst that parking place or any part thereof is required for use for some special purpose;
 - (b) from setting aside for use only by specially authorised vehicles of any part(s) of that parking place on all days or on certain days or during certain parts of certain days.
14. Nothing in Article 12 of this Order shall apply so as to prevent any person from causing any vehicle to wait in the parking place specified in that Article if the vehicle is being used in connection with the provisions contained within Article 7(c), (d) and (f) of this Order.
15. Where in the roads or sides of the roads identified on the plans attached to this Order a parking place is described as available for vehicles of a specified class, a specified position, or a specified day, the driver of a vehicle shall not permit it to wait in that parking place:
 - (a) unless it is of the specified class appropriate to that parking place and that specified day and;
 - (b) otherwise than wholly within the limits of a parking bay marked out in that parking place as indicated by white line carriageway markings.
16.
 - (1) The driver of a vehicle shall not permit it to wait in a parking place for longer than the maximum period permitted for waiting specified in relation to that parking place and as identified on the plans attached to this Order; and

- (2) When a vehicle has left a parking place after waiting thereon, the driver thereof shall not within the period specified in relation to that parking place and as identified on the plans attached to this Order after its leaving permit it to wait again upon that parking place.
17. The driver of a vehicle drawing a trailer shall not permit the vehicle or the trailer to wait in a parking place unless they have been disconnected and for the purpose of this Order the vehicle and the trailer shall be deemed to be separate vehicles and the driver shall be deemed to be the driver of each of the said vehicles.
18. The driver of a vehicle being an invalid carriage, or a disabled persons vehicle which displays in the relevant position a disabled persons badge, shall be exempt from any limitation on time when left in a parking place (not being a designated disabled parking bay, Doctors bay or loading bay area) identified on the plans attached to this Order.
19. The driver of a vehicle displaying at its front or nearside a valid waiver issued by Wiltshire Council shall be exempt from any limitation of time in the lengths of road or on any of the sides of road identified as Parking places identified on the plans attached to this Order when left in a parking place.
20. Notwithstanding the foregoing provisions of this part of the Order, any vehicle may wait during the permitted hours in a parking place (other than a parking place or part thereof the use of which has been suspended under Article 21 of this Order) for so long as may be necessary if:-
- (a) the vehicle is a vehicle used for Police, Fire & Rescue Service or Ambulance purposes, or a vehicle (other than a passenger vehicle) in the service of a local authority or its agent which is being used in pursuance of statutory powers or duties to maintain the highway;
 - (b) the vehicle (not being a passenger vehicle) is waiting to enable it to be used for the purpose of any building operation, demolition or excavation in or adjacent to the parking place or the maintenance or improvement of the parking place or any works connected with any sewer, main, pipe or apparatus for the supply of gas, water or electricity or of any telecommunications apparatus;
 - (c) the vehicle (not being a passenger vehicle) is in actual use in connection with the removal of furniture from one business or dwelling house to another or the removal of furniture from such premises to a depository or to such premises from a depository.

Power to Suspend Use of Parking Places

21. (1) Any person authorised by the Council may suspend the use of a parking place or any part thereof whenever the Council considers such suspension reasonably necessary:-

- (a) for the purpose of facilitating the movement of traffic or promoting its safety; or
 - (b) for any purpose specified in Articles 13 and 20(b) of this Order;
- (2) A Police Officer in uniform may suspend for not longer than twenty-four hours the use of a parking place or any part thereof whenever he considers such suspension reasonably necessary for the purpose of facilitating the movement of traffic or promoting its safety.
- (3) Any person suspending the use of a parking place or any part thereof in accordance with the provisions of paragraph (1) or paragraph (2) of this Article shall thereupon place or cause to be placed in or adjacent to that parking place or the part thereof the use of which is suspended, a traffic sign indicating that waiting by vehicles is prohibited.
- (4) No person shall cause or permit a vehicle to be left in any part of a parking place during such period as either there is in or adjacent to that part of a parking place a traffic sign placed in pursuance of paragraph (3) of this Article.
- 22. Provided that nothing in Article 21(1) of this Order shall render it unlawful to cause or permit a vehicle to be left in a parking place if it is being used:
 - (a) for the Fire & Rescue Service, ambulance or Police purposes or in the service of a local authority or its agents in pursuance of its statutory powers and duties to maintain the highway;
 - (b) or if the vehicle is left with the permission of the person suspending the use of the parking place or part thereof in pursuance of Article 21(1) of this Order, a Police Constable in uniform or of a person authorised in that behalf by the Council.
- 23. Subject to the proviso hereto, when a vehicle is left in a parking place in contravention of any of the provisions contained in Articles 15, 16, 21(4) and 26 of this Order, a person authorised in that behalf by the Council may remove the vehicle or arrange for it to be removed from that parking place provided that when a vehicle is waiting in the parking place in contravention of the provisions of Article 15(b) of this Order, a person authorised in that behalf by the Council may alter or cause to be altered the position of the vehicle in order that its position shall comply with that provision.
- 24. Any person removing a vehicle or altering its position by virtue of the last preceding Article of this Order may do so by towing or driving the vehicle or in such other manner as he may think necessary to enable him to remove it as aforesaid and may take such measures in relation to the vehicle as necessary to enable the vehicle to be removed or to alter the position of the vehicle as the case may be and shall make such arrangements as may be reasonably necessary for the safe custody of the vehicle.

PART IV

LOADING BAY AREAS **PROVISIONS RELATING TO LOADING BAY AREAS**

25. (1) The parts of the roads identified on the plans attached to this Order as Loading are authorised to be used, subject to the following provisions of this Order, as loading bay areas for vehicles, in such positions and on such days and during such permitted hours as identified on the plans attached to this Order for the purpose of loading and unloading only.
- (2) Nothing in paragraph (1) of this Article shall apply so as to prevent any person from causing any vehicle to wait in the loading bay area specified in that paragraph if the vehicle is being used in connection with the provisions contained within Article 7(c), (d) and (f) of this Order.
26. The driver of a vehicle shall not permit it to wait in a loading bay area for longer than is necessary to enable goods to be loaded or unloaded from a vehicle.
27. Subject to the proviso hereto, when a vehicle is left in the loading bay area in contravention of the provision contained in Article 26 of this Order, a person authorised in that behalf by the Council may remove the vehicle or arrange for it to be removed from that loading bay area.

PART V

DESIGNATED PARKING PLACES FOR DISABLED PERSONS

28. (1) The parts of the roads identified as Disabled parking on the plans attached to this Order and therein designated 'Disabled badge holders only' may be used, subject to the provisions of this part of the Order, as parking places for disabled persons vehicles, in such positions and on such days and during such permitted hours as so identified.
- (2) Where within a parking place, there is a sign or surface marking which indicates that a parking bay is available only for a disabled persons vehicle, the driver of a vehicle shall not permit it to wait in the parking bay unless the vehicle is a disabled persons vehicle.
29. The driver of a vehicle shall exhibit a parking disc on the vehicle in the relevant position and set the disc to indicate a quarter-hour period during which the vehicle arrived at the disabled persons bay.
30. (a) The driver of a vehicle shall not permit it to wait continuously in a disabled persons bay for longer than the maximum period permitted for waiting specified in relation to that parking place and as identified on the plans attached to this Order, such period being calculated as commencing from the later time indicated on the parking disc set in accordance with the provisions of Article 29 of this Order and when the vehicle has left that parking place after waiting therein shall not within the period specified in relation to that parking place and identified on the plans attached to this Order after its waiting return to that parking place.

- (b) Where a parking disc exhibited in pursuance of this Order on a vehicle waiting in a disabled persons bay is showing a quarter-hour period, the later time indicated by the disc showing the end of that period shall be treated as evidence that the vehicle has been waiting in that parking place since that later time.

No person shall:-

- 31. (a) After the parking disc exhibited on a vehicle has been set in accordance with Article 29 of this Order, alter the indications given by that parking disc whilst the said vehicle remains in the disabled persons bay; or
- (b) knowingly exhibit on any vehicle any parking disc which has been altered, defaced, mutilated or added to or upon which the figures or particulars have become illegible.
- (c) It shall be assumed, unless the contrary is shown, that the parking disc mentioned in Article 29 is an approved device.

PART VI

PROVISIONS RELATION TO VIRTUAL PARKING PERMITS

- 32. Where in this Order there is a requirement or option to obtain a Parking Ticket, this requirement or option may be discharged by the obtaining of a Virtual Parking Permit, as an alternative to any method set out in this Order.
- 33. A Virtual Parking Permit may be obtained by any of the methods provided from time to time by the Council and to be valid must be registered on an account in an electronic database approved by the Council and an indication that payment has been made and the parking period for which payment has been made shall either;
 - (a) appear on a hand-held device; or
 - (b) be obtained by a Civil Enforcement Officer contacting the service provider.
- 34. Without prejudice to the provisions of this Order, if at any time while a vehicle is left in a parking place there is no indication as set out in Article 33 to this Order that payment of the charge for a Parking Ticket has been made using the Virtual Parking Permit system, or there is an indication that the parking period for which payment was made has expired, it shall be presumed, unless the contrary is proved, that either:
 - (a) the charge for the Parking Ticket has not been duly paid in respect of that vehicles; or
 - (b) the parking period for which payment was made had already expired.

35. Where a Virtual Parking Permit has been obtained as an alternative to a Parking Ticket and remains valid, any requirement in this Order for the Parking Ticket to be displayed on the vehicles to which it relates shall not apply.
36. Any other provisions in this Order relating to the validity of a Parking Ticket shall except where the context otherwise provides apply to a Virtual Parking Ticket.

PART VII

CONTRAVENTION OF RESTRICTIONS

37. Where a vehicle has been left in contravention of the restrictions imposed by this Order, a Penalty Charge shall be incurred, the amount of which will be set by Wiltshire Council under the provisions of the Act of 2004 relating to the Civil Enforcement Areas and Special Enforcement Areas.
38. Where a Penalty Charge is payable, a Penalty Charge Notice shall be issued by a Civil Enforcement Officer in accordance with the Act of 2004.

Manner of Payment of Penalty Charge Notice

39. The Penalty Charge shall be paid within 28 days payable to Wiltshire Council under the terms referred to in the said Notice.

Restriction on Removal of Penalty Charge Notice

40. Where a notice has been attached to a vehicle in accordance with the provisions of the Act of 2004, no person not being the driver of the vehicle or duly authorised representative of the Council shall remove the notice from the vehicle unless authorised to do so by the driver.

THE COMMON SEAL of
WILTSHIRE COUNCIL was
hereunto affixed this
30th day of October 2012
in the presence of



Wiltshire Council seal number: 76448

WILTSHIRE COUNCIL - MELKSHAM AND MELKSHAM WITHOUT - MBTRO - STREET GAZETTEER

STREET NAME		MAP SCHEDULE			
A					
AVON COURT (ACCESS)	DX38				
AVRO WAY	EF37				
B					
BADER PARK	EG38				
BANK STREET	DZ36				
BATH ROAD (A3102)	DX35	DY35	DY36	DZ36	
BATH ROAD (CAR PARK ACCESS)	DY36				
BATH ROAD (STORE ACCESS)	DY36				
BATH ROAD (THE SPA)	ED38				
BEANACRE ROAD	DV35	DW35	DX35		
BEANACRE ROAD (RESTAURANT ACCESS)	DW35				
BEANACRE ROAD (SPORTS GROUND ACCESS)	DW35				
BEANACRE ROAD (STORE ACCESS)	DW35				
BEAUFORT CLOSE	EG38				
BLACKMORE ROAD	DY38				
BOWMANS COURT	DX37				
BRADFORD ROAD (A3109)	DY35				
BRADFORD ROAD (B3109)	DY35				
C					
CANON SQUARE	DZ36	* DZ36			EA35
CANON SQUARE (SAINT MICHAELS ACCESS)	DZ35				
CANONS COURT	DZ36				
CHESHIRE CLOSE	EF37				
CHURCH LANE	DW37	DX38	DY38		
CHURCH STREET	DZ36	EA36			
CHURCH STREET (CAR PARK ACCESS)	DZ36				
CHURCH WALK	DZ36				
CHURCHILL AVENUE	DX38				DY38
COMMERCE WAY	EG36				
CONIGRE CLOSE	EB36				

WILTSHIRE COUNCIL - MELKSHAM AND MELKSHAM WITHOUT - MBTRO - STREET GAZETTEER

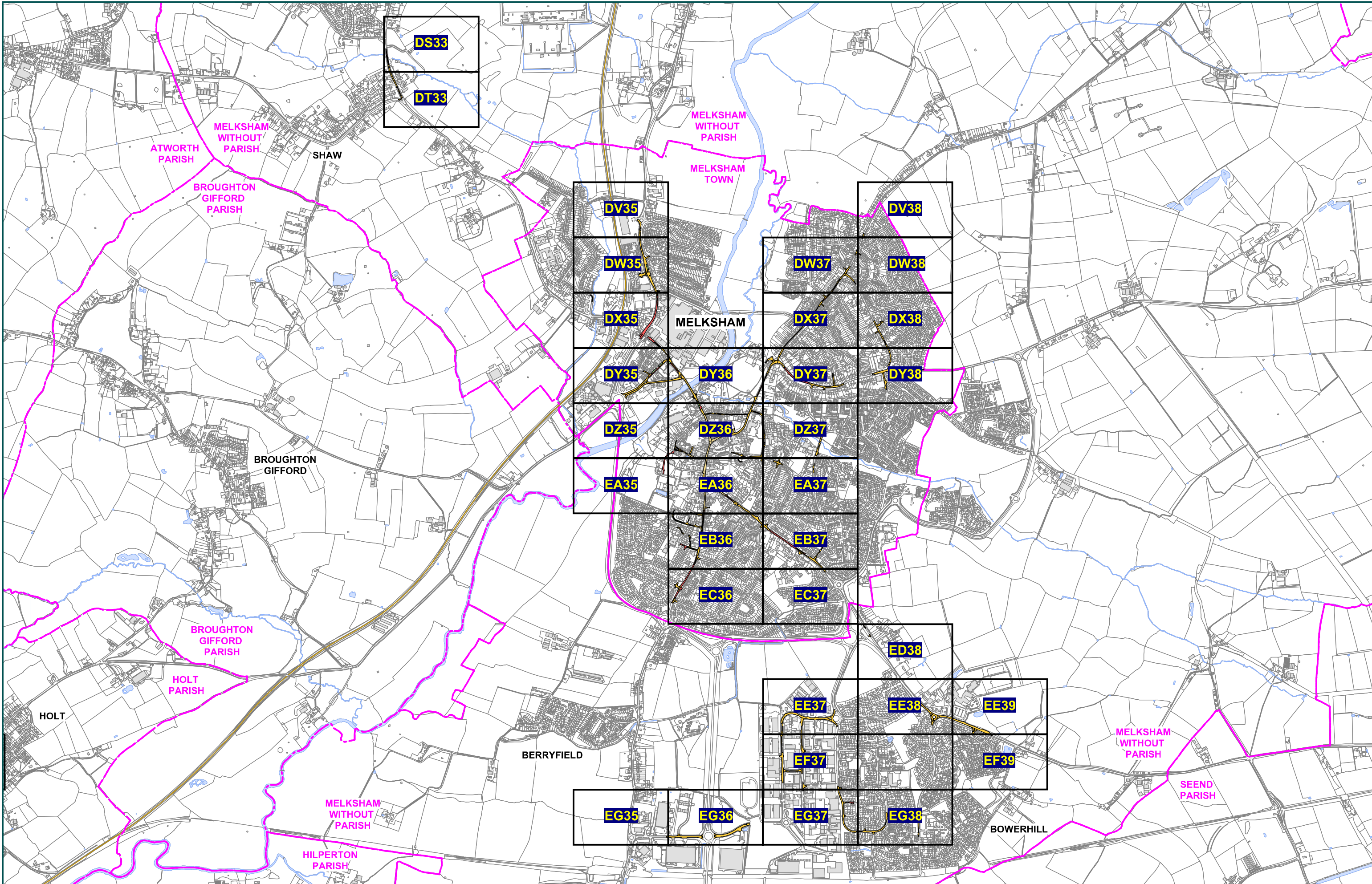
STREET NAME	MAP SCHEDULE			
CORONATION ROAD	EB37			
CORSHAM ROAD (B3353)	DS33	DT33		
CRAYBOURNE ROAD	DX37			
CRESCENT ROAD	* DW37	DW38		
D				
DE HAVILLAND PLACE	EG37			
DEVIZES ROAD (A365)	EE38	EE39	EF39	
DORSET CRESCENT	DZ37			
F				
FALCON WAY	EE38	EG38		
FOREST ROAD	DW37	DX37	DY37	
G				
GRANVILLE ROAD	DW35			
H				
HAMPTON PARK WEST	EG35	EG36		
HALIFAX ROAD	EE37	EF37	EG37	EG38
HAZLEWOOD ROAD	EC36			
HERCULES WAY	EG37			
HIGH STREET	DZ36	EA36		
HORNBEAM CRESCENT	EC36			
HORNCHURCH ROAD	EE39	EF39		
K				
KING STREET	EA36	EB36		
KING STREET (CAR PARK ACCESS)	EA36			
KING STREET (THORNBANK HOUSE ACCESS)	EA36	EB36		
L				
LANCASTER ROAD	EE37	EF37		
LANCASTER ROAD (LINK ROAD)	EF37			
LITTLE JOHN AVENUE	DW37			
LONGFORD ROAD	EC36			
LONGLEAZE LANE	EB37			

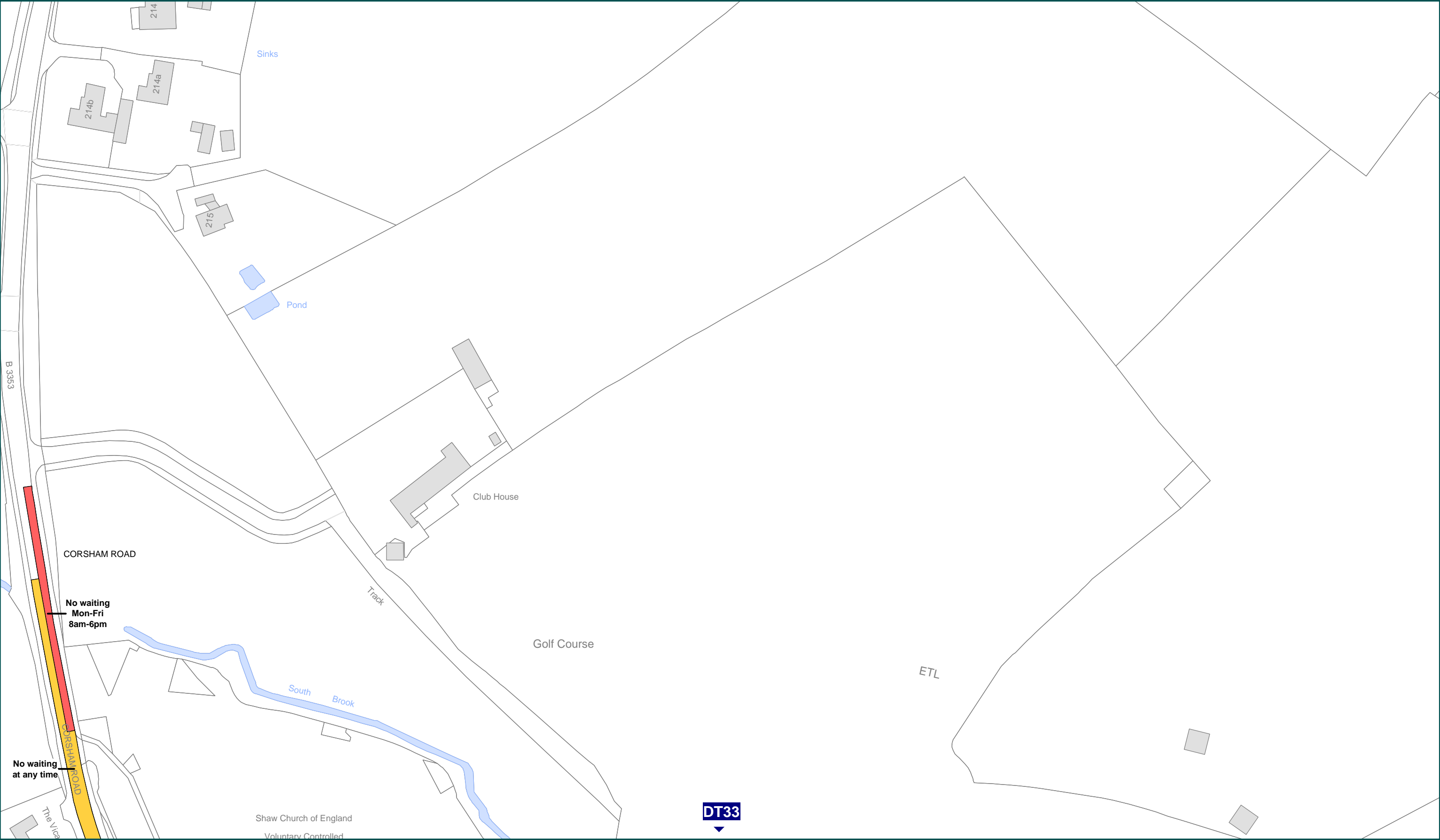
WILTSHIRE COUNCIL - MELKSHAM AND MELKSHAM WITHOUT - MBTRO - STREET GAZETTEER

STREET NAME	MAP SCHEDULE				
LOWBOURNE	DY36	DY37	DZ36		
LOWBOURNE (CAR PARK ACCESS)	DZ36				
LOWBOURNE (SCHOOL ACCESS)	DY37				
LYSANDER ROAD	EE37	EF37	EG37		
M					
MARKET PLACE	EA36				
MERLIN WAY	EE37				
MILTON AVENUE	* DZ36	EA36			
MITCHELL DRIVE	EG38				
MURRAY WALK	DX37				
N					
NEW BROUGHTON ROAD	DY35	* DY36			
O					
OLD BROUGHTON ROAD	DY35	DY36			
ORCHARD GARDENS	EA36	EB36			
P					
PEEL COURT	EC36				
PEGASUS WAY	EF37				
PEMBROKE ROAD	EA37				
PORTAL ROAD	EG36				
Q					
QUEENSWAY	DY37	DZ37	EA37	EB37	
R					
ROUNDPOUND	DX35				
ROWLEY PLACE	EA37				
RUSKIN AVENUE	DZ36	DZ37			
S					
SAINT ANDREWS ROAD	DX38				
SAINT MARGARETS GARDENS	DY37				
SAINT MICHAELS ROAD	EB36				
SANDRIDGE ROAD	DY37	DY38			

WILTSHIRE COUNCIL - MELKSHAM AND MELKSHAM WITHOUT - MBTRO - STREET GAZETTEER

STREET NAME	MAP SCHEDULE			
SANDRIDGE ROAD (ACCESS)	DY37			
SANGSTER AVENUE	EA37			
SCOTLAND ROAD	DW35			
SEMINGTON ROAD (B3104)	EB36	EC36		
SHAW HILL (SHAW)	* DT33			
SNARLTON LANE	DY38			
SPA ROAD	EA36	EB36	EB37	EC37
SPA ROAD (HOSPITAL ACCESS)	* EB37			
T				
THACKERY CRESCENT	DZ36	EA36		
U				
UNION STREET	DZ36			
W				
WARWICK CRESCENT	EB36			
WAVERLEY GARDENS	EB36			
WEAVERS CROFTS	DY35			
WEST END	EB36			
WOODCOMBE	DV38			
WOODROW ROAD	DV38	DW37	DW38	







Where everybody matters

Wiltshire Council
County Hall, Bythesea Road,
Trowbridge, Wiltshire.
BA14 8JN

**The County of Wiltshire
(Melksham and Melksham Without)
(Prohibition and Restriction of Waiting, Taxi Rank Clearways and On Street Parking)
Consolidation Order**

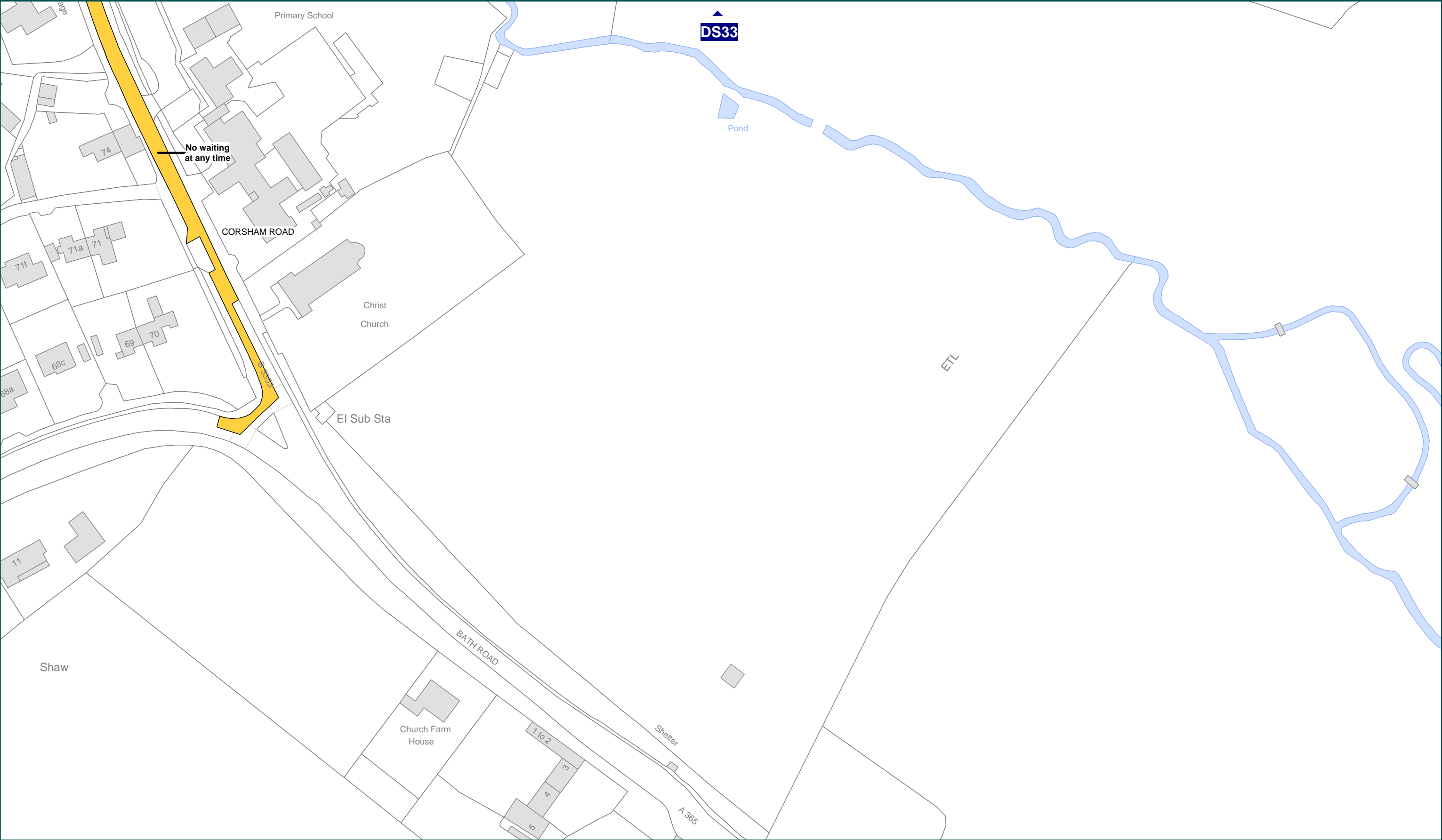
Crown copyright and database rights 2012 Ordnance Survey 100049050


Key to Restriction Types Displayed

No waiting at any time

No waiting

SCALE	1: 1250 @ A3	
DATE	16/11/2012	
FILE	MELK2012CONS	
<div><div>N</div><div>W<div>⊕</div>E</div><div>S</div></div>	MAP SCHEDULE	DS33






Where everybody matters

Wiltshire Council
County Hall, Bythesea Road,
Trowbridge, Wiltshire.
BA14 8JN

**The County of Wiltshire
(Melksham and Melksham Without)
(Prohibition and Restriction of Waiting, Taxi Rank Clearways and On Street Parking)
Consolidation Order**

Crown copyright and database rights 2012 Ordnance Survey 100049050

Key to Restriction Types Displayed



No waiting at any time

SCALE	1: 1250 @ A3	
DATE	16/11/2012	
FILE	MELK2012CONS	
<div><div>N</div><div>W<div>⊕</div>E</div><div>S</div></div>	MAP SCHEDULE	DT33






Where everybody matters

Wiltshire Council
County Hall, Bythesea Road,
Trowbridge, Wiltshire.
BA14 8JN


**The County of Wiltshire
(Melksham and Melksham Without)
(Prohibition and Restriction of Waiting, Taxi Rank Clearways and On Street Parking)
Consolidation Order**

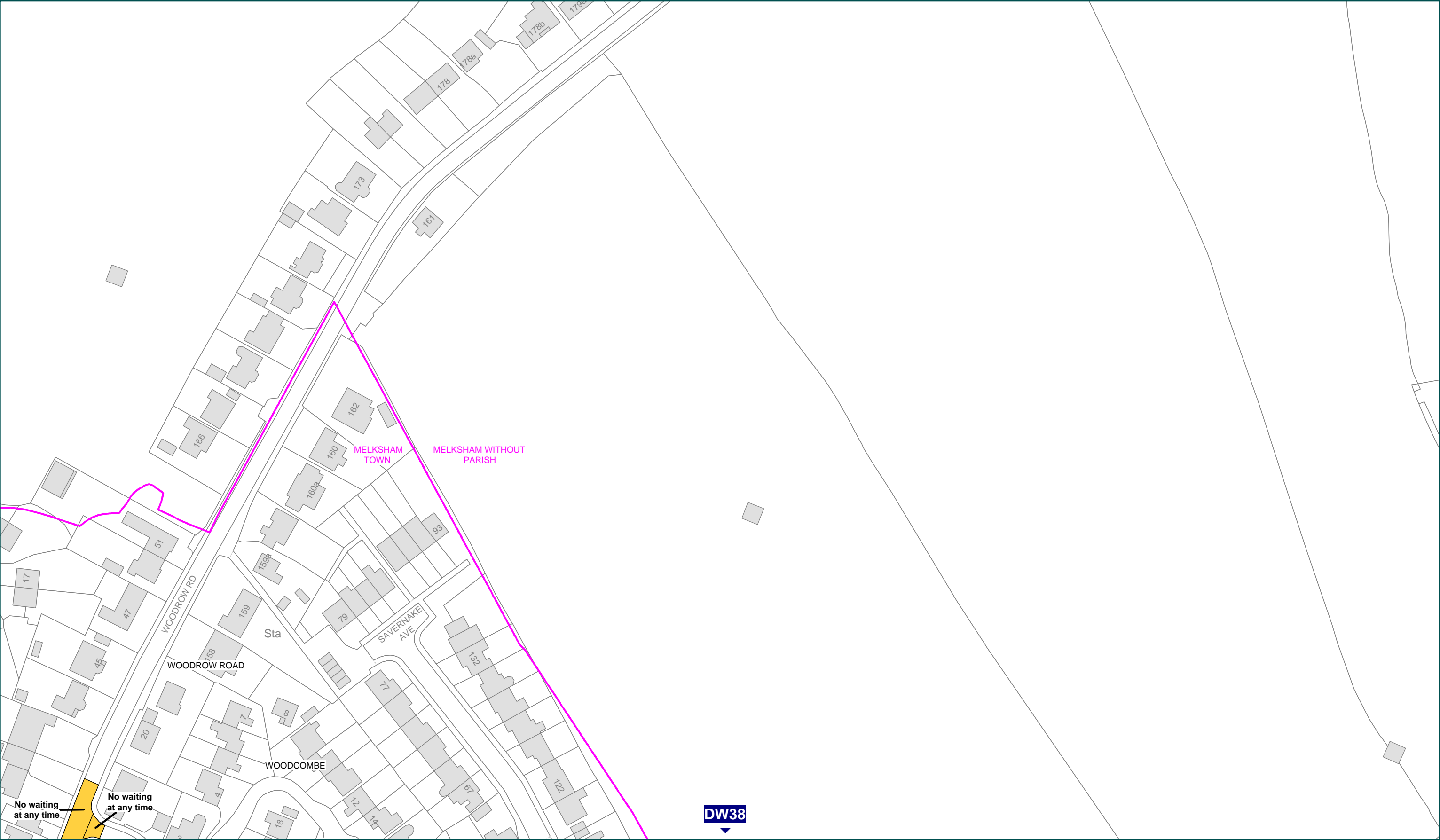
Crown copyright and database rights 2012 Ordnance Survey 100049050

Key to Restriction Types Displayed



No waiting at any time

SCALE	1: 1250 @ A3	
DATE	16/11/2012	
FILE	MELK2012CONS	
	MAP SCHEDULE	DV35





Where everybody matters

Wiltshire Council
County Hall, Bythesea Road,
Trowbridge, Wiltshire.
BA14 8JN

**The County of Wiltshire
(Melksham and Melksham Without)
(Prohibition and Restriction of Waiting, Taxi Rank Clearways and On Street Parking)
Consolidation Order**

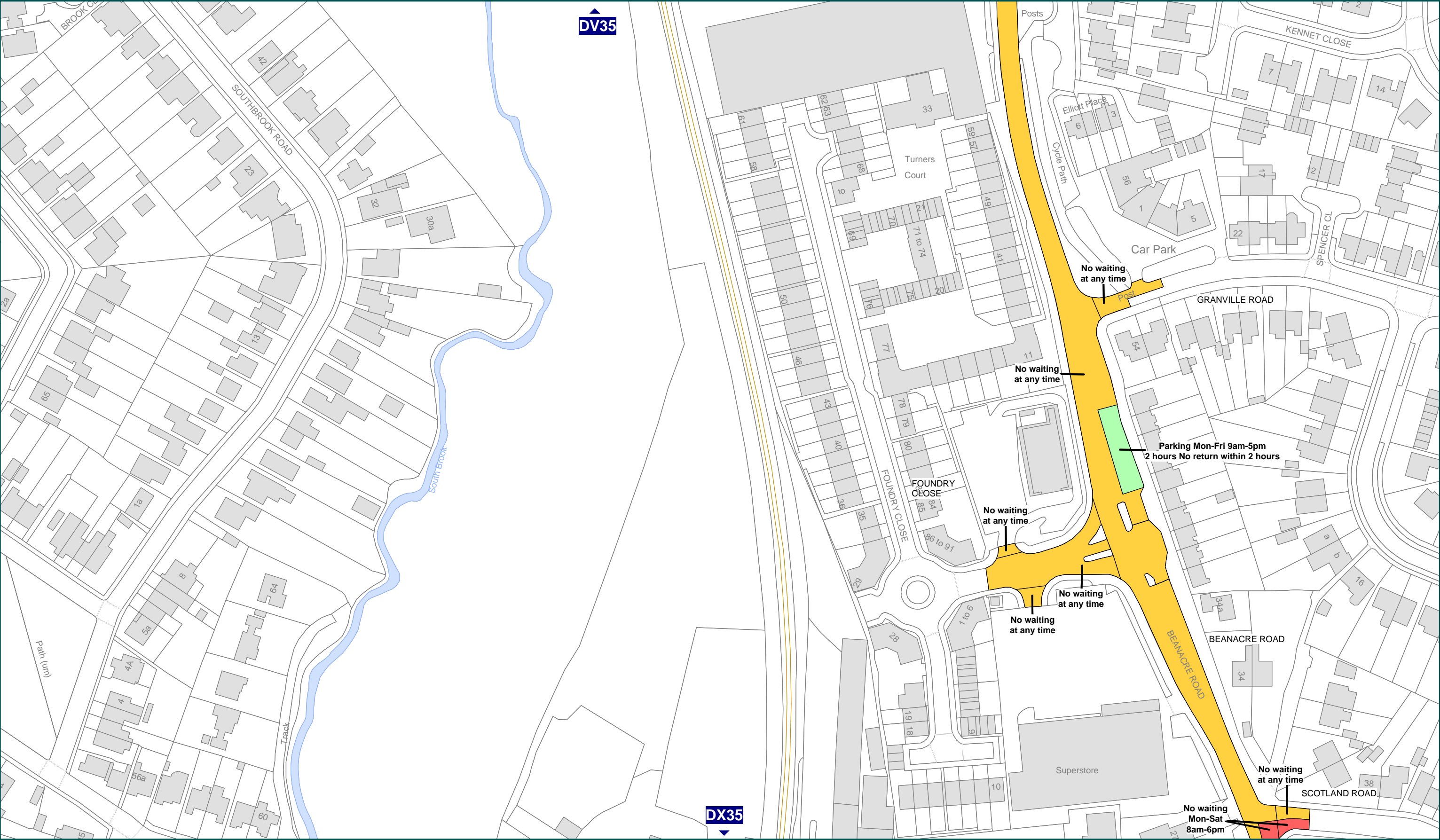
Crown copyright and database rights 2012 Ordnance Survey 100049050

Key to Restriction Types Displayed



No waiting at any time

SCALE	1: 1250 @ A3	
DATE	16/11/2012	
FILE	MELK2012CONS	
<div><div>N</div><div>W<div>⊕</div>E</div><div>S</div></div>	MAP SCHEDULE	DV38





Where everybody matters

Wiltshire Council
County Hall, Bythesea Road,
Trowbridge, Wiltshire.
BA14 8JN

**The County of Wiltshire
(Melksham and Melksham Without)
(Prohibition and Restriction of Waiting, Taxi Rank Clearways and On Street Parking)
Consolidation Order**


Crown copyright and database rights 2012 Ordnance Survey 100049050

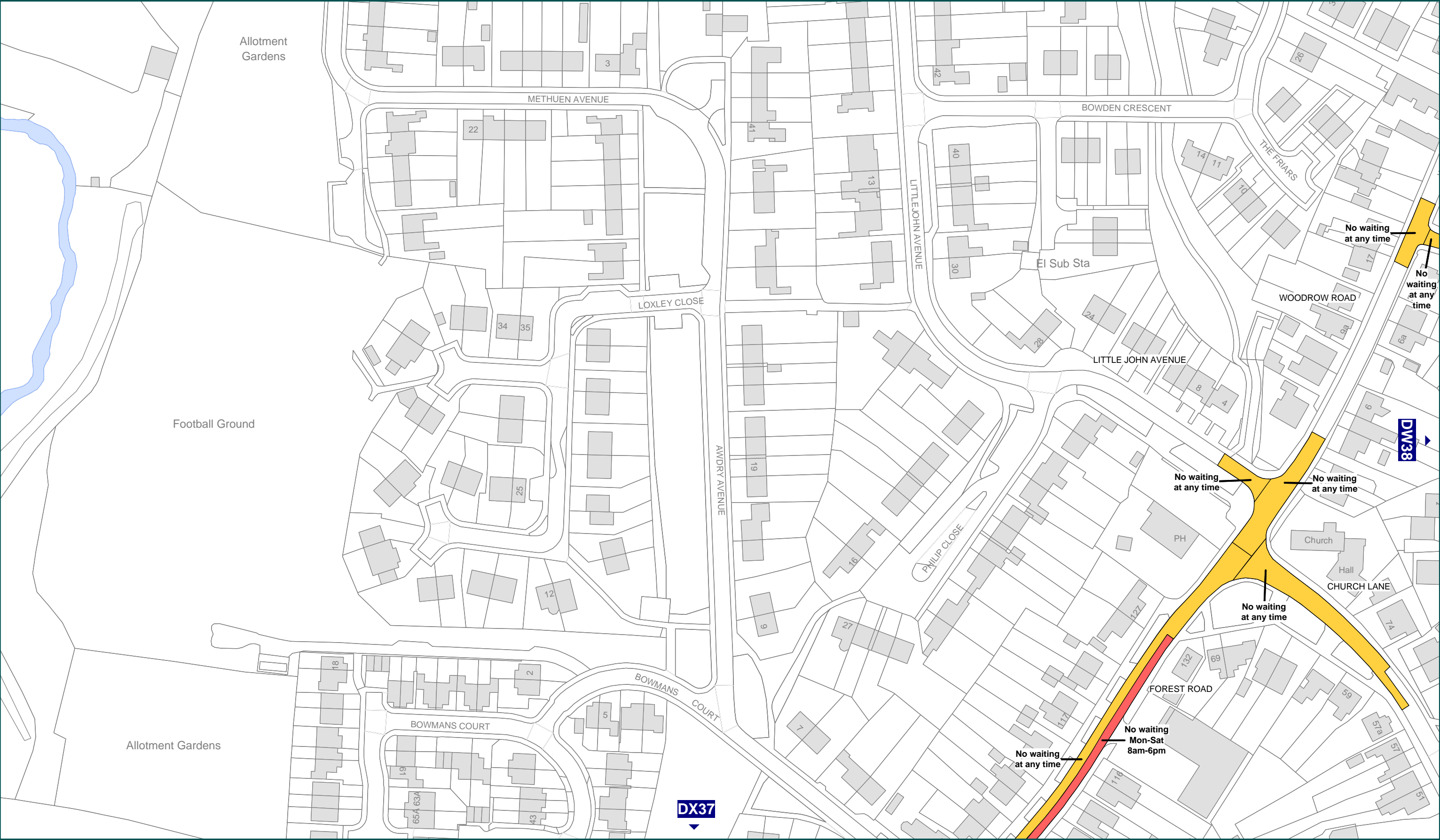
Key to Restriction Types Displayed

No waiting at any time

No waiting

Parking

SCALE	1: 1250 @ A3	
DATE	16/11/2012	
FILE	MELK2012CONS	
	MAP SCHEDULE	DW35





Where everybody matters

Wiltshire Council
County Hall, Bythesea Road,
Trowbridge, Wiltshire.
BA14 8JN


**The County of Wiltshire
(Melksham and Melksham Without)
(Prohibition and Restriction of Waiting, Taxi Rank Clearways and On Street Parking)
Consolidation Order**

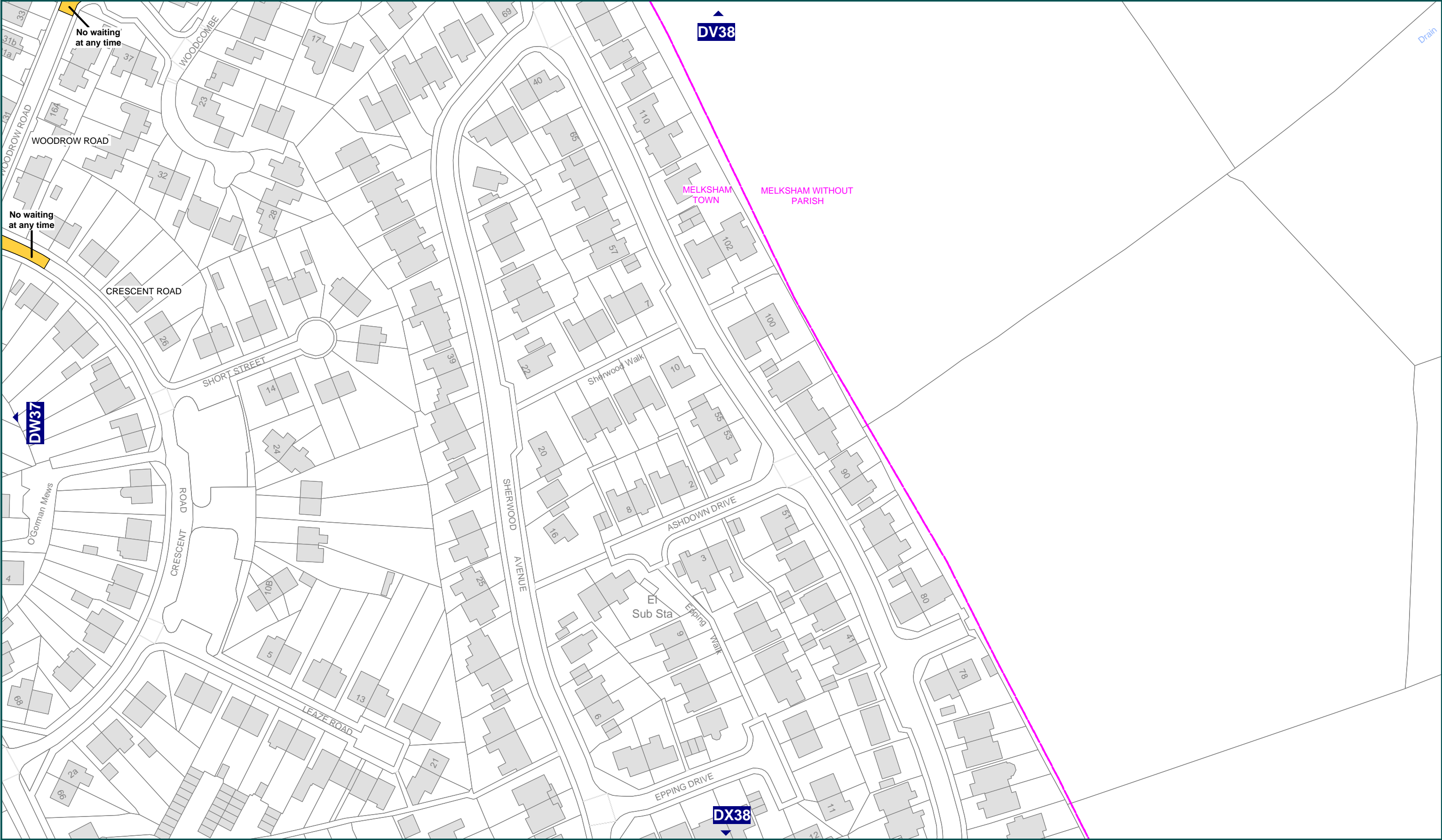
Crown copyright and database rights 2012 Ordnance Survey 100049050

Key to Restriction Types Displayed

No waiting at any time

No waiting

SCALE	1: 1250 @ A3	
DATE	16/11/2012	
FILE	MELK2012CONS	
	MAP SCHEDULE	DW37




Wiltshire Council
County Hall, Bythesea Road,
Trowbridge, Wiltshire.
BA14 8JN

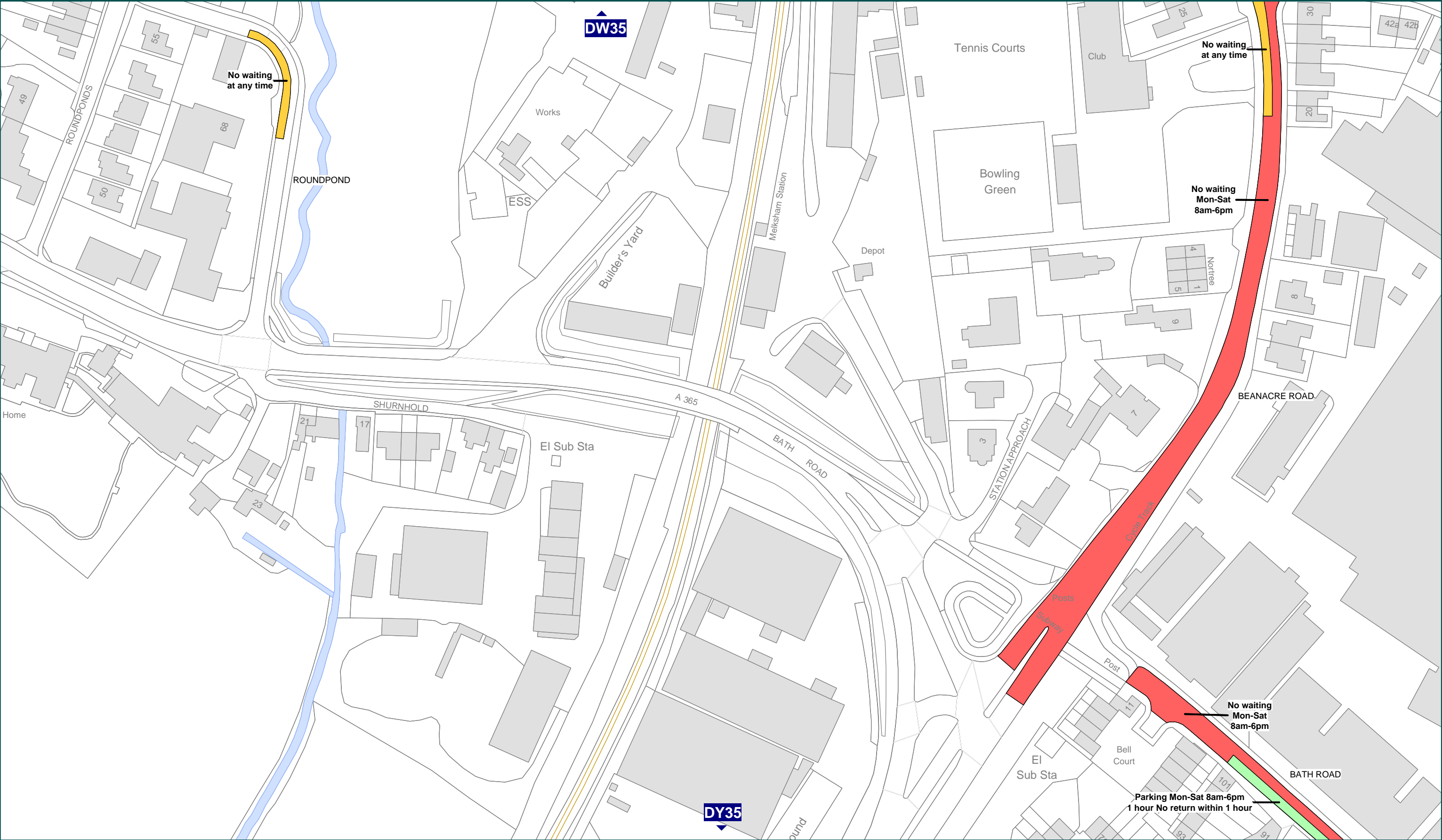
**The County of Wiltshire
(Melksham and Melksham Without)
(Prohibition and Restriction of Waiting, Taxi Rank Clearways and On Street Parking)
Consolidation Order**


Crown copyright and database rights 2012 Ordnance Survey 100049050

Key to Restriction Types Displayed

 No waiting at any time

SCALE	1: 1250 @ A3	
DATE	16/11/2012	
FILE	MELK2012CONS	
	MAP SCHEDULE	DW38








Where everybody matters


Wiltshire Council
County Hall, Bythesea Road,
Trowbridge, Wiltshire.
BA14 8JN

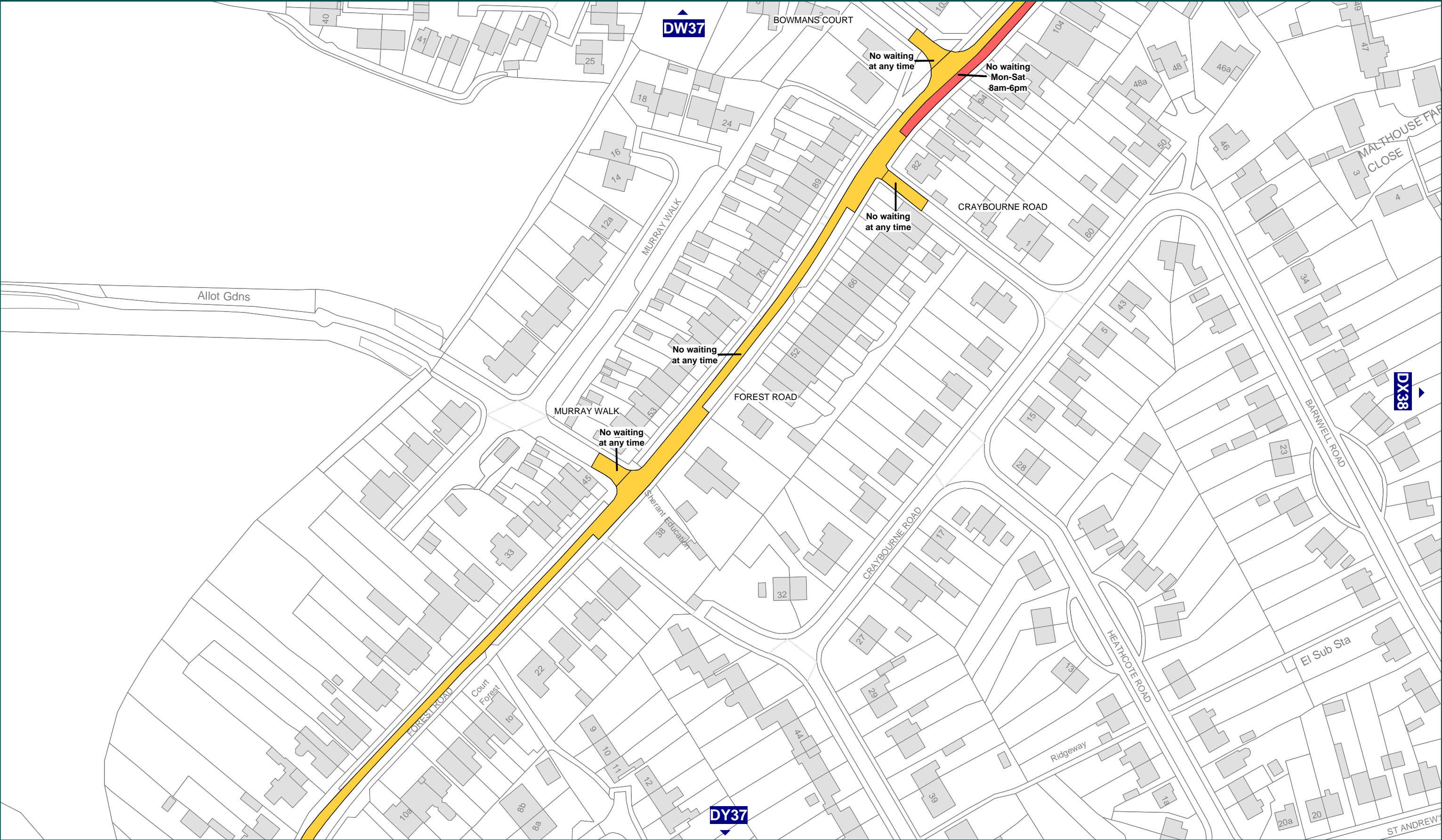
**The County of Wiltshire
(Melksham and Melksham Without)
(Prohibition and Restriction of Waiting, Taxi Rank Clearways and On Street Parking)
Consolidation Order**

Crown copyright and database rights 2012 Ordnance Survey 100049050

Key to Restriction Types Displayed

-  No waiting at any time
-  No waiting
-  Parking

SCALE	1: 1250 @ A3	
DATE	16/11/2012	
FILE	MELK2012CONS	
	MAP SCHEDULE	DX35





Where everybody matters

Wiltshire Council
County Hall, Bythesea Road,
Trowbridge, Wiltshire.
BA14 8JN


**The County of Wiltshire
(Melksham and Melksham Without)
(Prohibition and Restriction of Waiting, Taxi Rank Clearways and On Street Parking)
Consolidation Order**

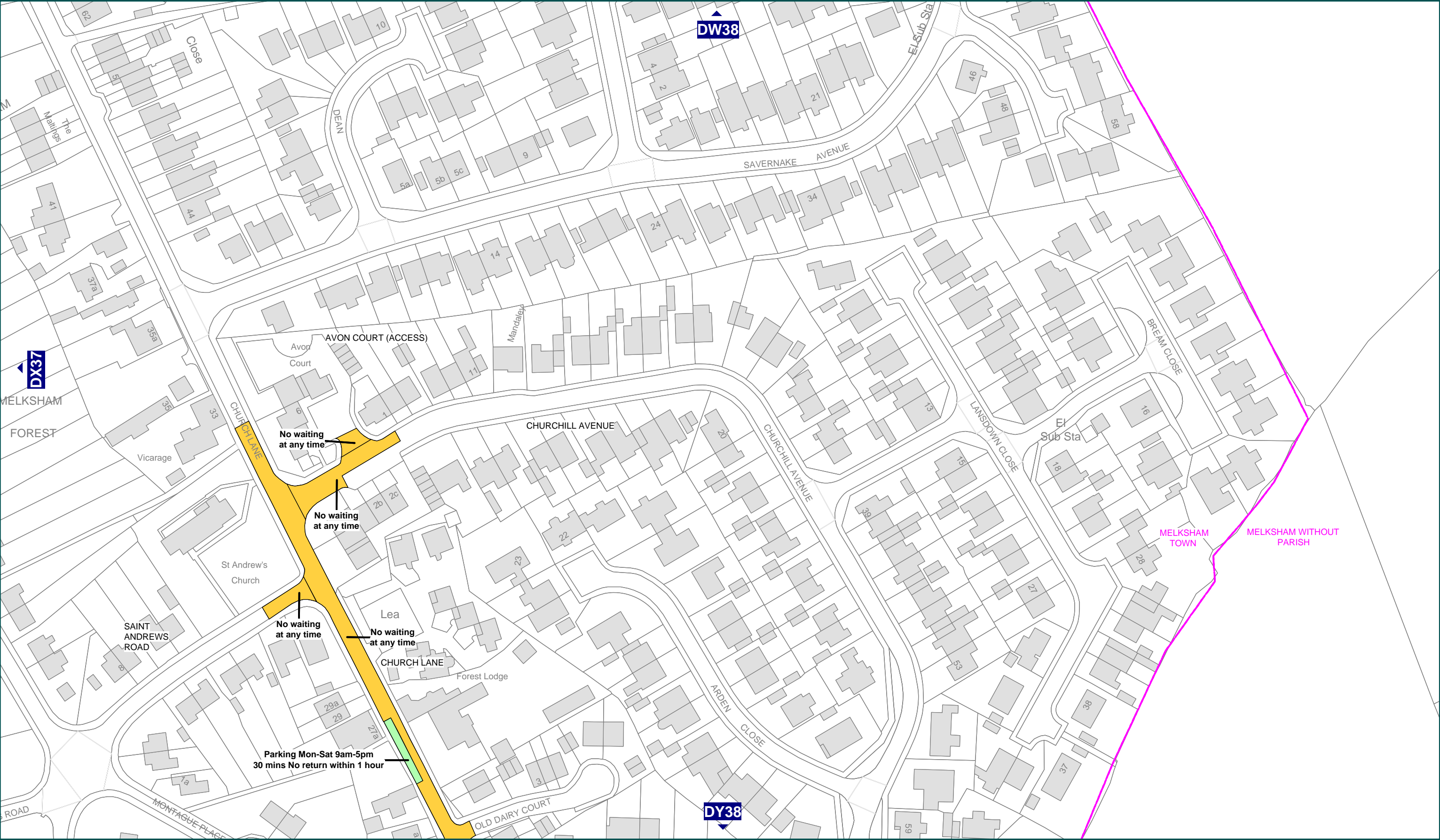
Crown copyright and database rights 2012 Ordnance Survey 100049050


Key to Restriction Types Displayed

No waiting at any time

No waiting

SCALE	1: 1250 @ A3	
DATE	16/11/2012	
FILE	MELK2012CONS	
	MAP SCHEDULE	DX37





Where everybody matters

Wiltshire Council
County Hall, Bythesea Road,
Trowbridge, Wiltshire.
BA14 8JN

**The County of Wiltshire
(Melksham and Melksham Without)
(Prohibition and Restriction of Waiting, Taxi Rank Clearways and On Street Parking)
Consolidation Order**

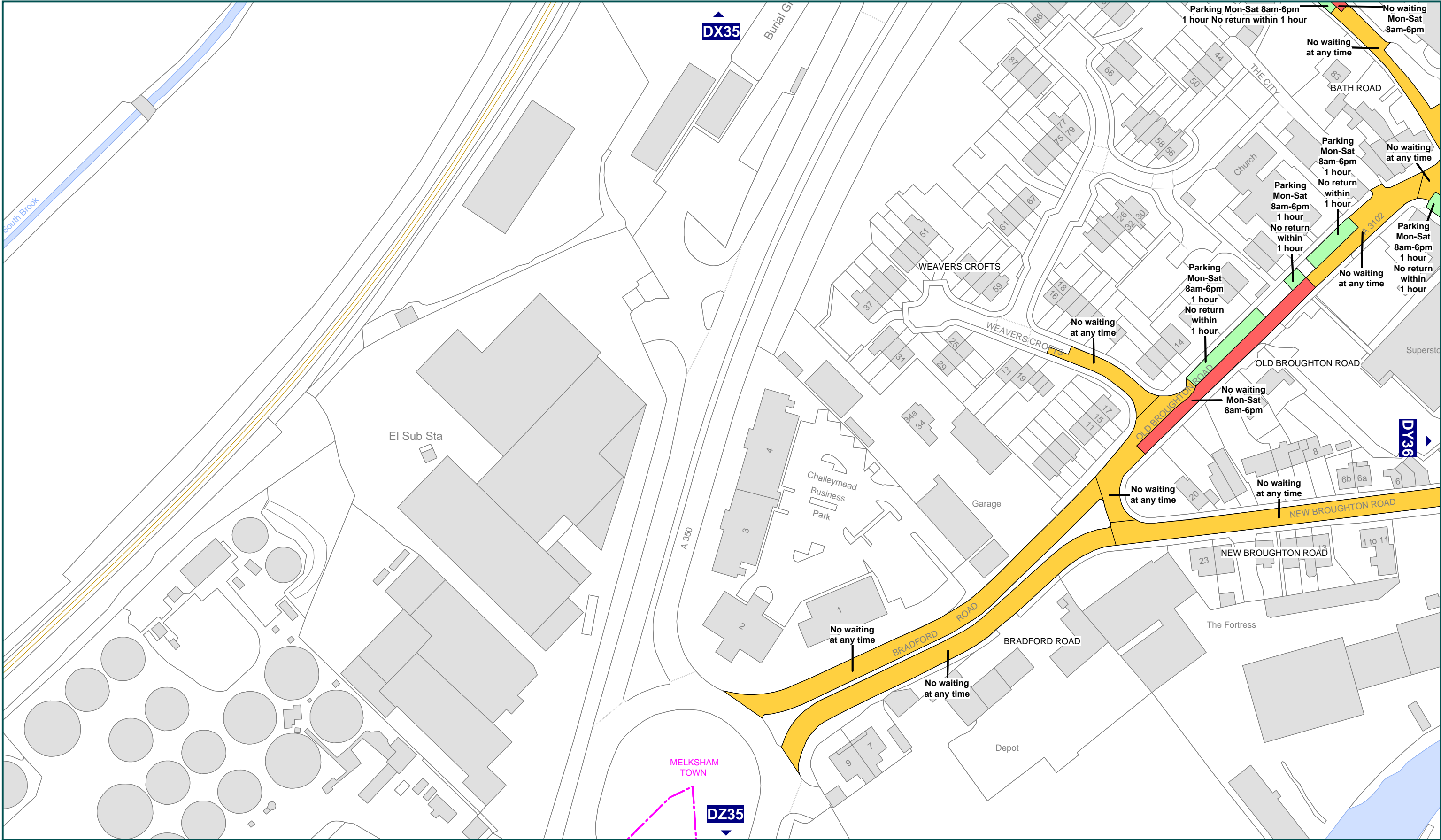
Crown copyright and database rights 2012 Ordnance Survey 100049050

Key to Restriction Types Displayed

No waiting at any time

Parking

SCALE	1: 1250 @ A3	
DATE	16/11/2012	
FILE	MELK2012CONS	
<div><div>N</div><div>W</div><div>E</div><div>S</div></div>	MAP SCHEDULE	DX38





Where everybody matters

Wiltshire Council
County Hall, Bythesea Road,
Trowbridge, Wiltshire.
BA14 8JN

**The County of Wiltshire
(Melksham and Melksham Without)
(Prohibition and Restriction of Waiting, Taxi Rank Clearways and On Street Parking)
Consolidation Order**


Crown copyright and database rights 2012 Ordnance Survey 100049050

Key to Restriction Types Displayed


No waiting at any time

No waiting

Parking

SCALE	1: 1250 @ A3	
DATE	16/11/2012	
FILE	MELK2012CONS	
	MAP SCHEDULE	DY35







Where everybody matters


Wiltshire Council
County Hall, Bythesea Road,
Trowbridge, Wiltshire.
BA14 8JN

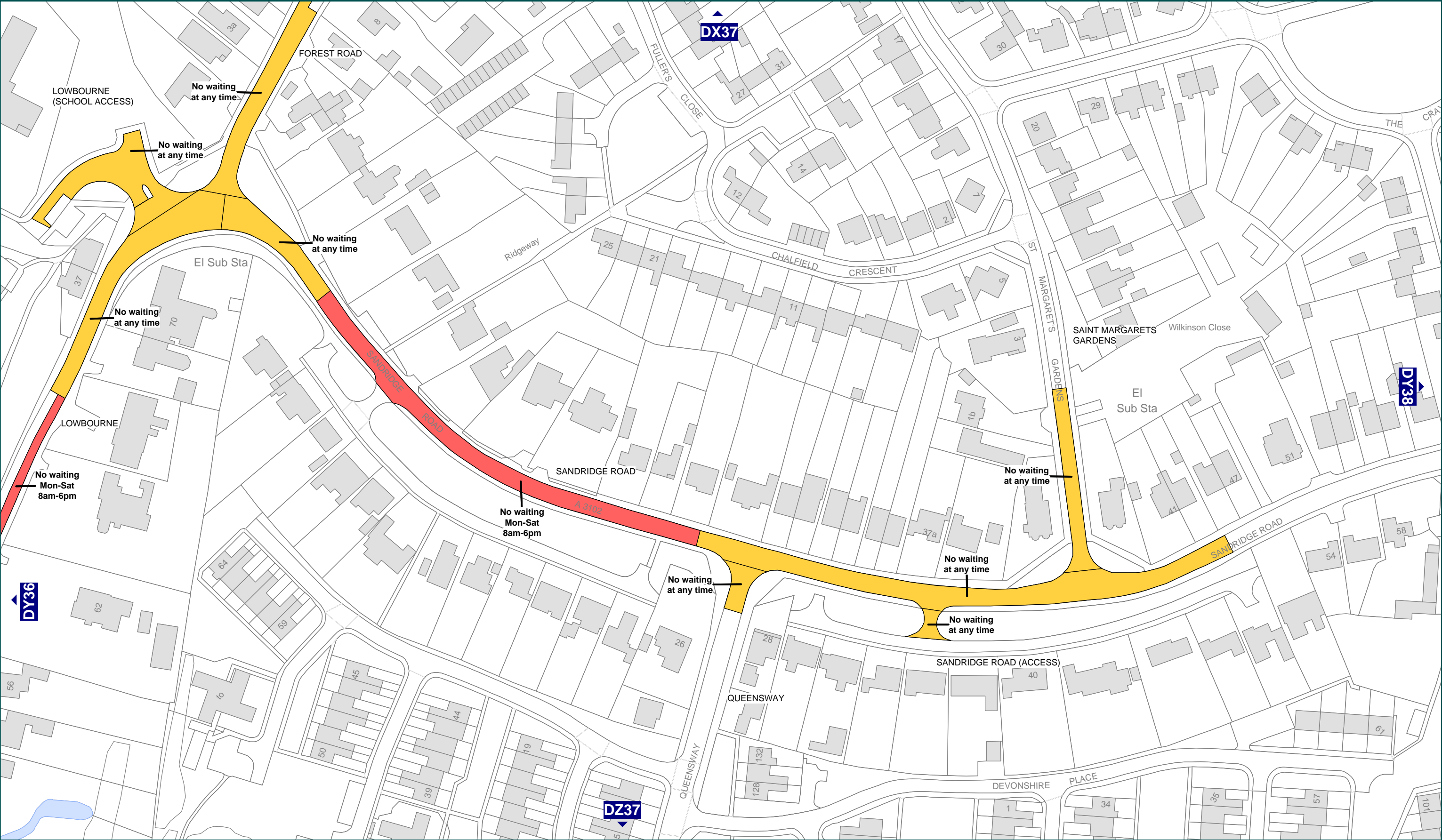
**The County of Wiltshire
(Melksham and Melksham Without)
(Prohibition and Restriction of Waiting, Taxi Rank Clearways and On Street Parking)
Consolidation Order**

Crown copyright and database rights 2012 Ordnance Survey 100049050

Key to Restriction Types Displayed

-  No waiting at any time
-  No waiting
-  Parking

SCALE	1: 1250 @ A3	
DATE	16/11/2012	
FILE	MELK2012CONS	
	MAP SCHEDULE	DY36





Where everybody matters

Wiltshire Council
County Hall, Bythesea Road,
Trowbridge, Wiltshire.
BA14 8JN


**The County of Wiltshire
(Melksham and Melksham Without)
(Prohibition and Restriction of Waiting, Taxi Rank Clearways and On Street Parking)
Consolidation Order**

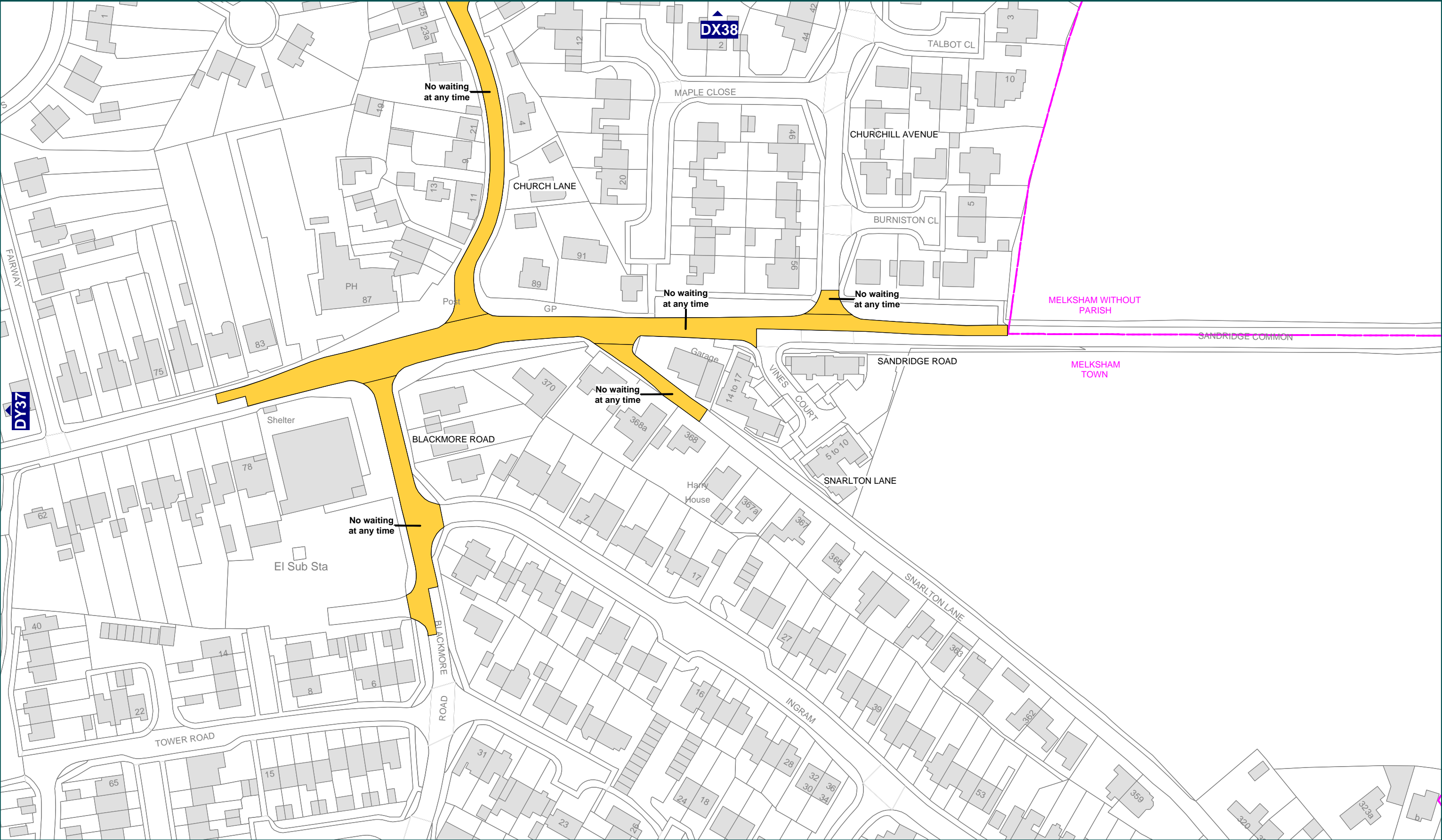
Crown copyright and database rights 2012 Ordnance Survey 100049050


Key to Restriction Types Displayed

No waiting at any time

No waiting

SCALE	1: 1250 @ A3	
DATE	16/11/2012	
FILE	MELK2012CONS	
	MAP SCHEDULE	DY37






Where everybody matters


Wiltshire Council
County Hall, Bythesea Road,
Trowbridge, Wiltshire.
BA14 8JN

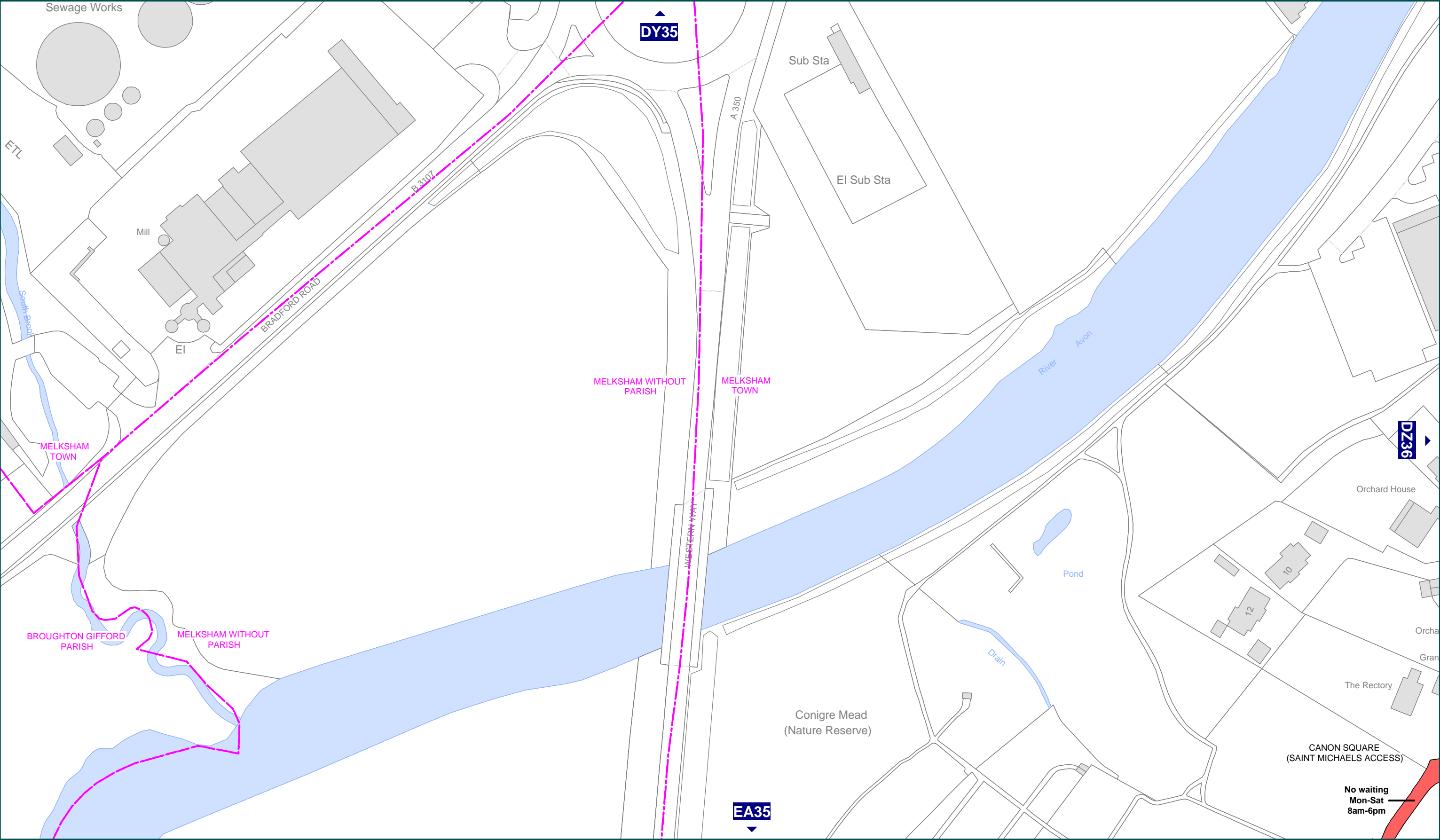
**The County of Wiltshire
(Melksham and Melksham Without)
(Prohibition and Restriction of Waiting, Taxi Rank Clearways and On Street Parking)
Consolidation Order**

Crown copyright and database rights 2012 Ordnance Survey 100049050

Key to Restriction Types Displayed

 **No waiting at any time**

SCALE	1: 1250 @ A3	
DATE	16/11/2012	
FILE	MELK2012CONS	
	MAP SCHEDULE	DY38






Where everybody matters

Wiltshire Council
County Hall, Bythesea Road,
Trowbridge, Wiltshire.
BA14 8JN


**The County of Wiltshire
(Melksham and Melksham Without)
(Prohibition and Restriction of Waiting, Taxi Rank Clearways and On Street Parking)
Consolidation Order**

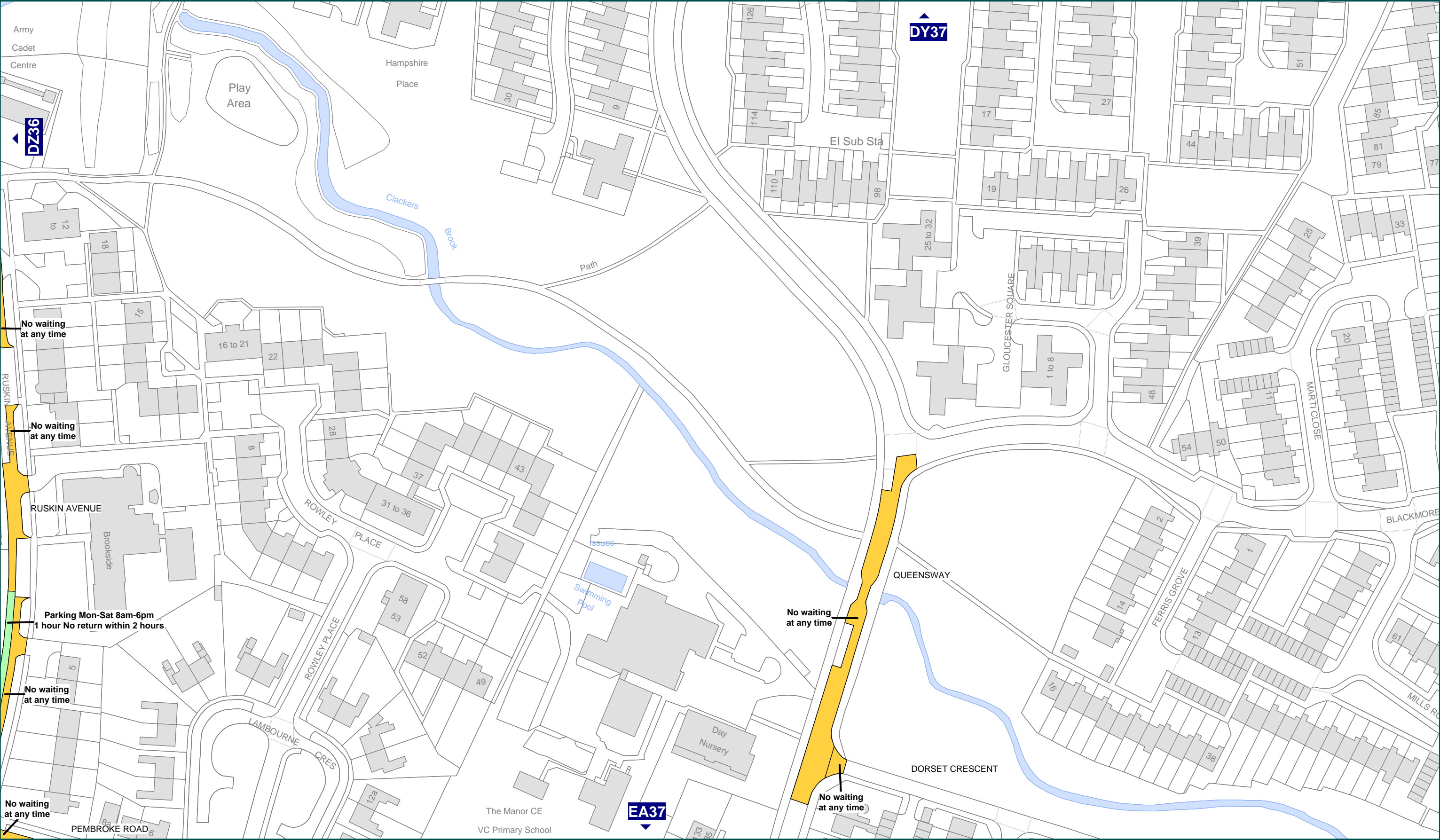
Crown copyright and database rights 2012 Ordnance Survey 100049050

Key to Restriction Types Displayed



No waiting

SCALE	1: 1250 @ A3	
DATE	16/11/2012	
FILE	MELK2012CONS	
	MAP SCHEDULE	DZ35






Where everybody matters


Wiltshire Council
County Hall, Bythesea Road,
Trowbridge, Wiltshire.
BA14 8JN


**The County of Wiltshire
(Melksham and Melksham Without)
(Prohibition and Restriction of Waiting, Taxi Rank Clearways and On Street Parking)
Consolidation Order**

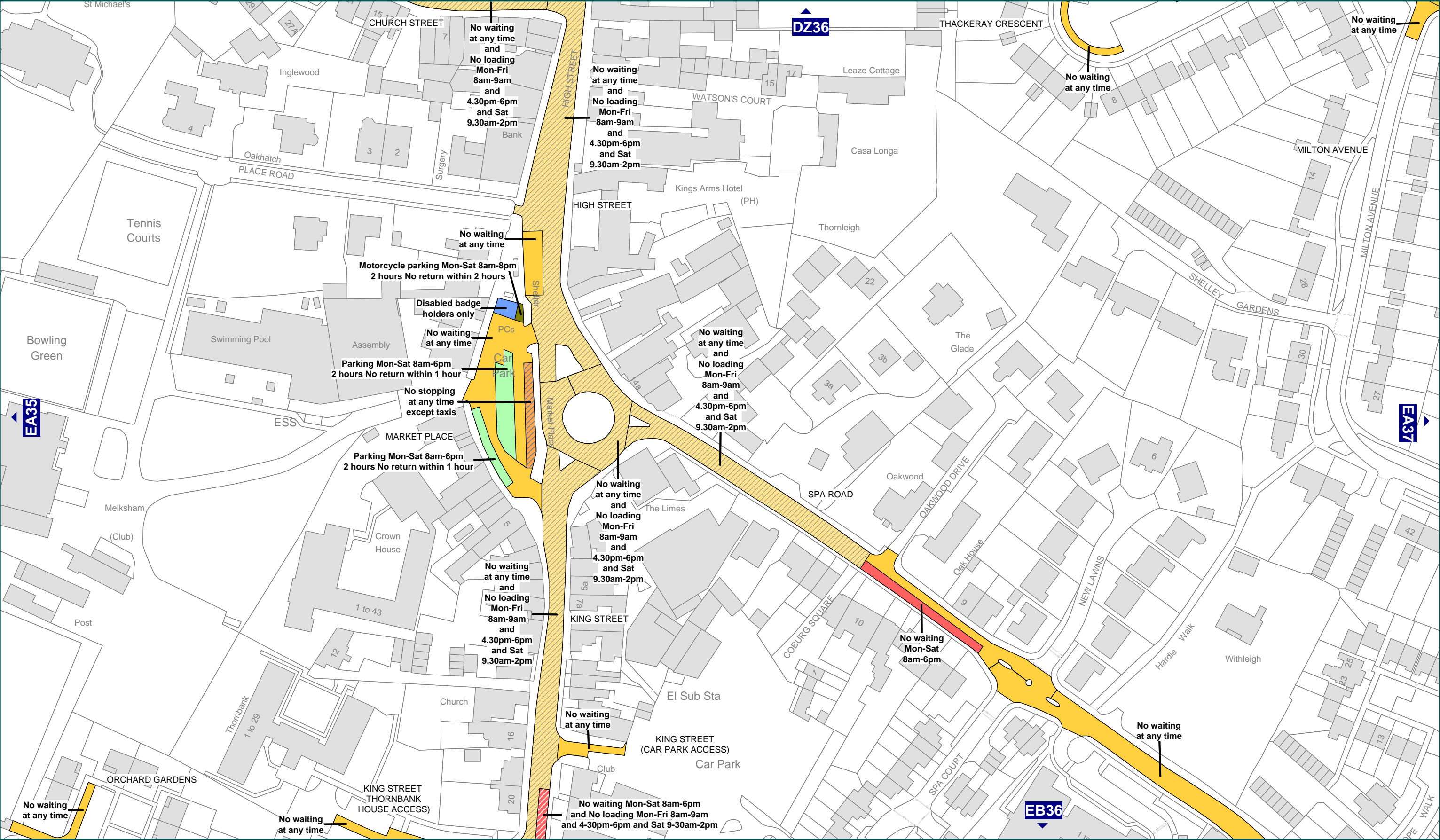
Crown copyright and database rights 2012 Ordnance Survey 100049050

Key to Restriction Types Displayed

**No waiting at any time**

**Parking**

SCALE	1: 1250 @ A3	
DATE	16/11/2012	
FILE	MELK2012CONS	
	MAP SCHEDULE	DZ37





Where everybody matters

Wiltshire Council
County Hall, Bythesea Road,
Trowbridge, Wiltshire.
BA14 8JN

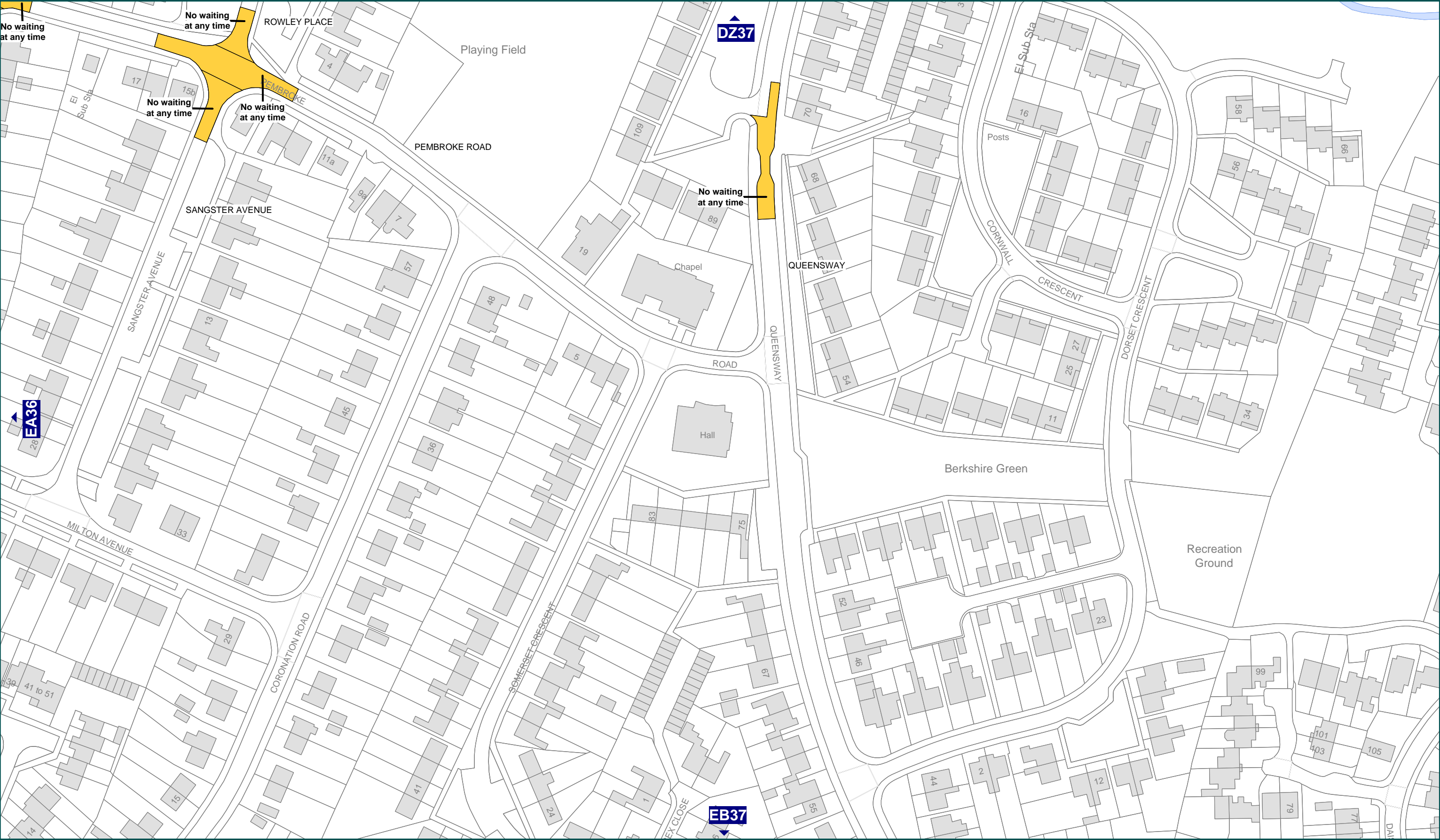
**The County of Wiltshire
(Melksham and Melksham Without)
(Prohibition and Restriction of Waiting, Taxi Rank Clearways and On Street Parking)
Consolidation Order**

Crown copyright and database rights 2012 Ordnance Survey 100049050

Key to Restriction Types Displayed

	No waiting at any time
	No waiting
	Parking
	Disabled parking
	Motorcycle parking
	Taxi clearway
	No waiting at any time and No loading
	No waiting and No loading

SCALE	1: 1250 @ A3	
DATE	16/11/2012	
FILE	MELK2012CONS	
	MAP SCHEDULE	EA36






Where everybody matters

Wiltshire Council
County Hall, Bythesea Road,
Trowbridge, Wiltshire.
BA14 8JN


**The County of Wiltshire
(Melksham and Melksham Without)
(Prohibition and Restriction of Waiting, Taxi Rank Clearways and On Street Parking)
Consolidation Order**

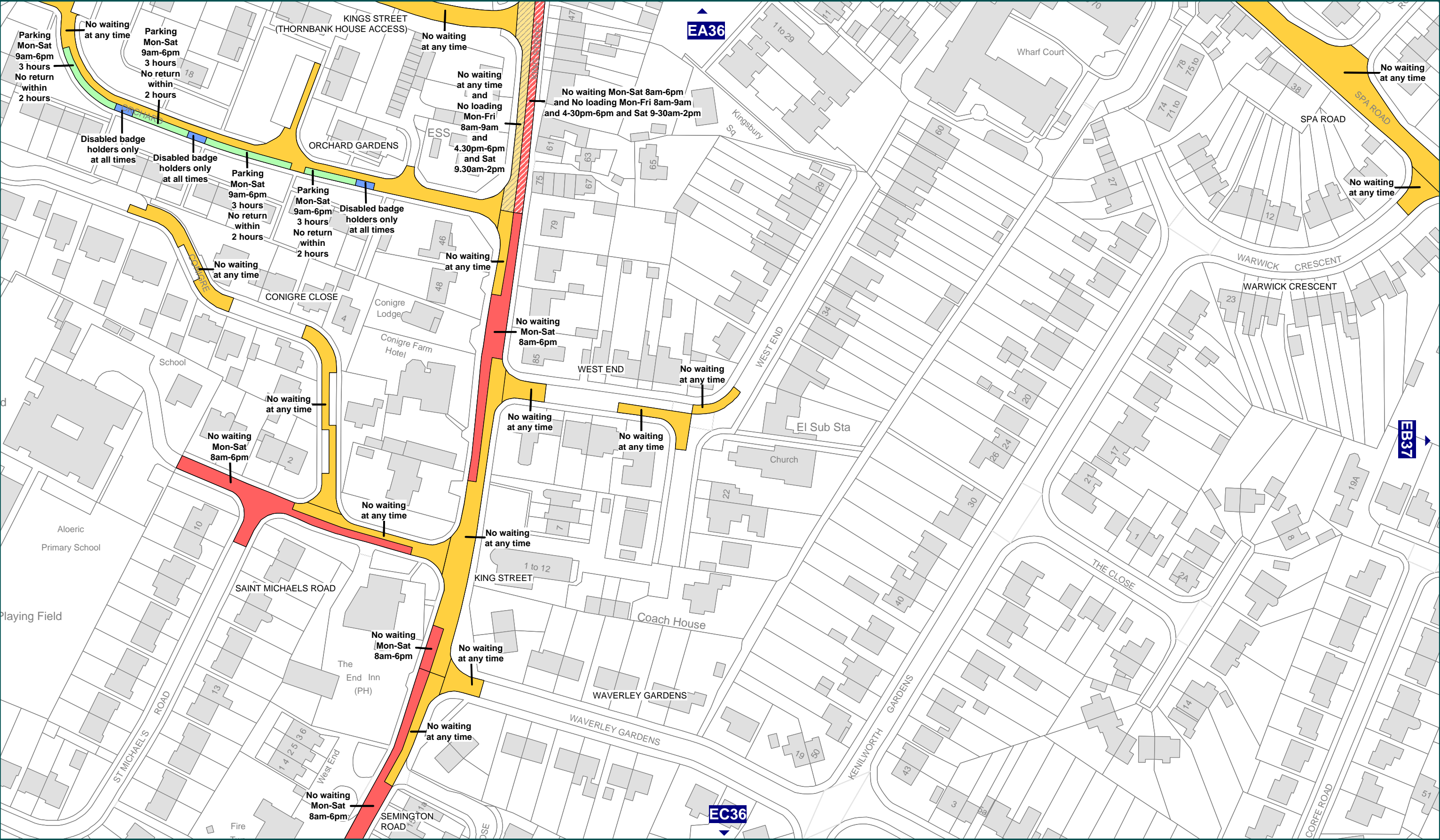
Crown copyright and database rights 2012 Ordnance Survey 100049050

Key to Restriction Types Displayed



No waiting at any time

SCALE	1: 1250 @ A3	
DATE	16/11/2012	
FILE	MELK2012CONS	
	MAP SCHEDULE	EA37



Wiltshire Council
Where everybody matters

Wiltshire Council
County Hall, Bythesea Road,
Trowbridge, Wiltshire.
BA14 8JN

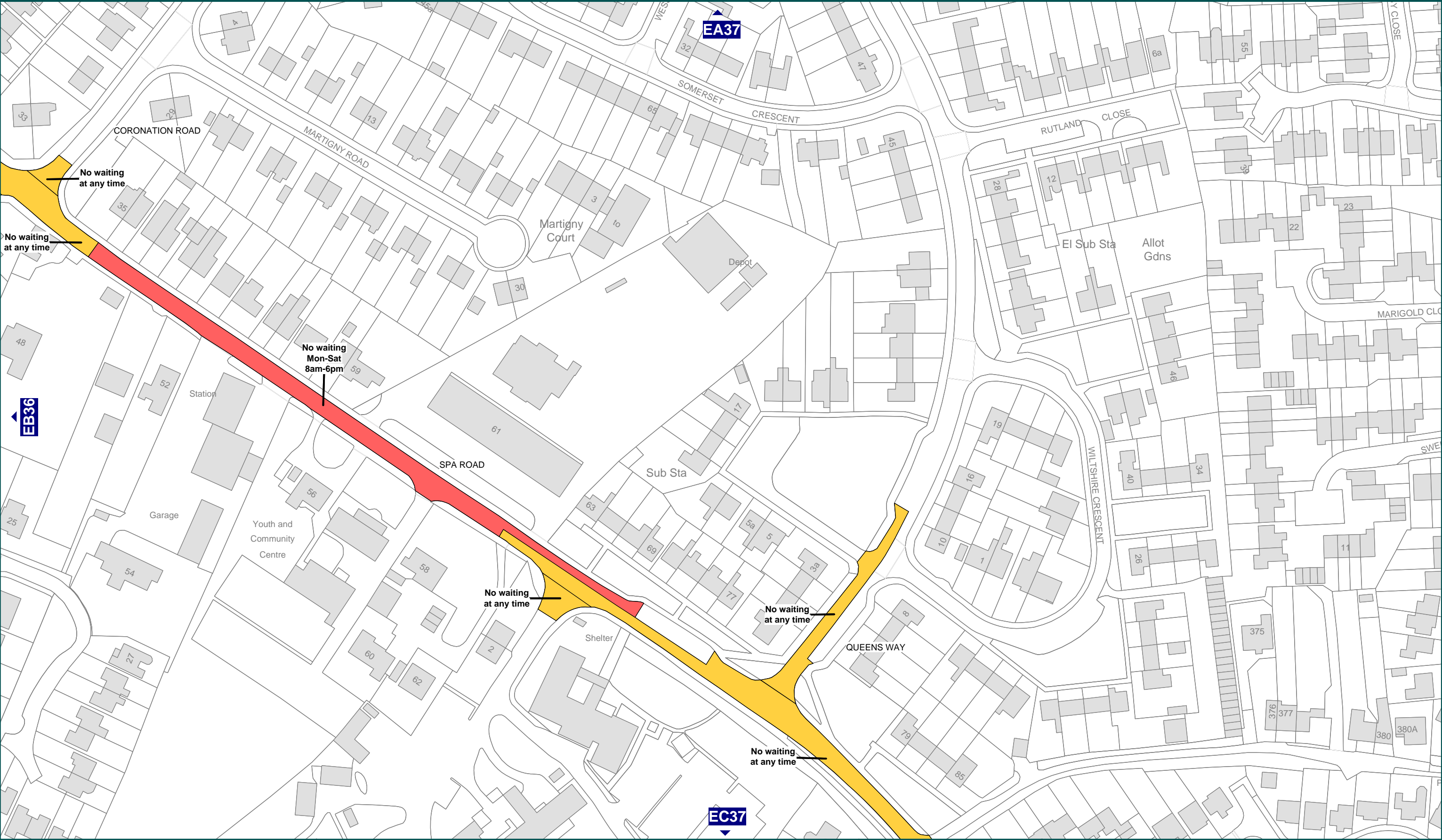
**The County of Wiltshire
(Melksham and Melksham Without)
(Prohibition and Restriction of Waiting, Taxi Rank Clearways and On Street Parking)
Consolidation Order**


Crown copyright and database rights 2012 Ordnance Survey 100049050

Key to Restriction Types Displayed

	No waiting at any time
	No waiting
	Parking
	Disabled parking
	No waiting at any time and No loading
	No waiting and No loading

SCALE	1: 1250 @ A3	
DATE	16/11/2012	
FILE	MELK2012CONS	
	MAP SCHEDULE	EB36





Where everybody matters

Wiltshire Council
County Hall, Bythesea Road,
Trowbridge, Wiltshire.
BA14 8JN


**The County of Wiltshire
(Melksham and Melksham Without)
(Prohibition and Restriction of Waiting, Taxi Rank Clearways and On Street Parking)
Consolidation Order**

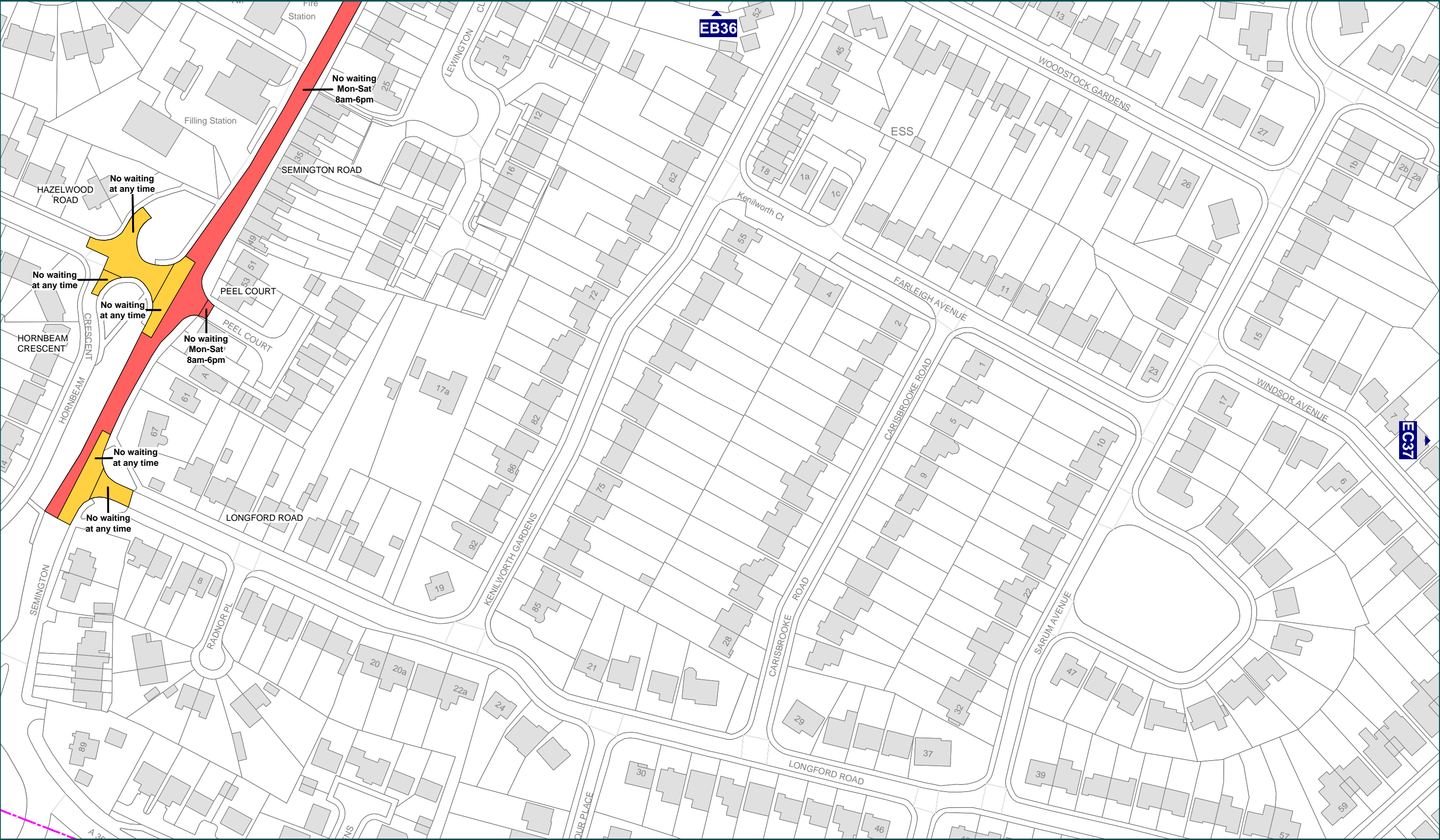
Crown copyright and database rights 2012 Ordnance Survey 100049050

Key to Restriction Types Displayed

No waiting at any time

No waiting

SCALE	1: 1250 @ A3	
DATE	16/11/2012	
FILE	MELK2012CONS	
	MAP SCHEDULE	EB37




Wiltshire Council
Where everybody matters


Wiltshire Council
County Hall, Bythesea Road,
Trowbridge, Wiltshire.
BA14 8JN


**The County of Wiltshire
(Melksham and Melksham Without)
(Prohibition and Restriction of Waiting, Taxi Rank Clearways and On Street Parking)
Consolidation Order**

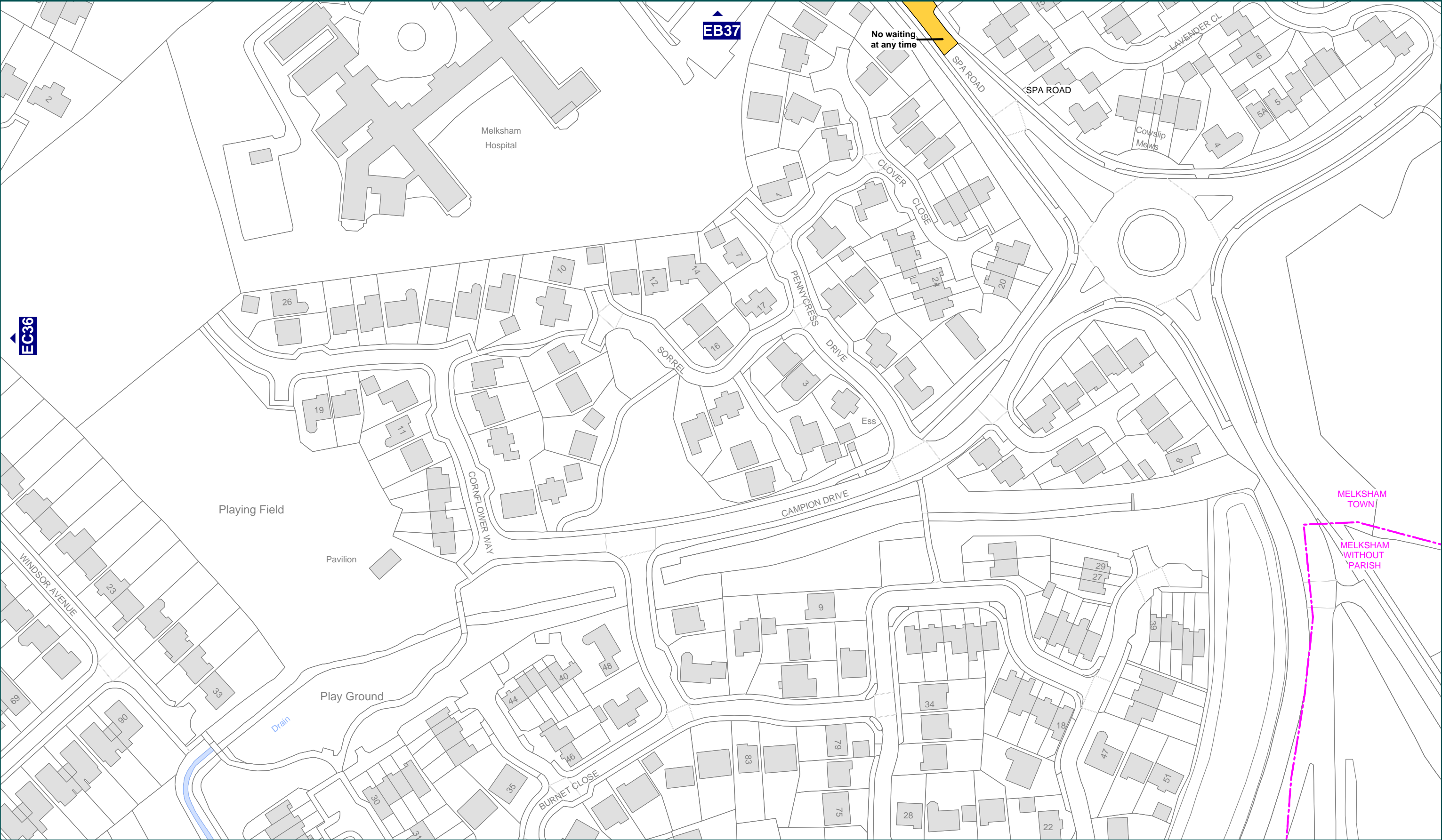
Crown copyright and database rights 2012 Ordnance Survey 100049050


Key to Restriction Types Displayed

 No waiting at any time

 No waiting

SCALE	1: 1250 @ A3	
DATE	16/11/2012	
FILE	MELK2012CONS	
	MAP SCHEDULE	EC36






Where everybody matters

Wiltshire Council
County Hall, Bythesea Road,
Trowbridge, Wiltshire.
BA14 8JN


**The County of Wiltshire
(Melksham and Melksham Without)
(Prohibition and Restriction of Waiting, Taxi Rank Clearways and On Street Parking)
Consolidation Order**

Crown copyright and database rights 2012 Ordnance Survey 100049050

Key to Restriction Types Displayed

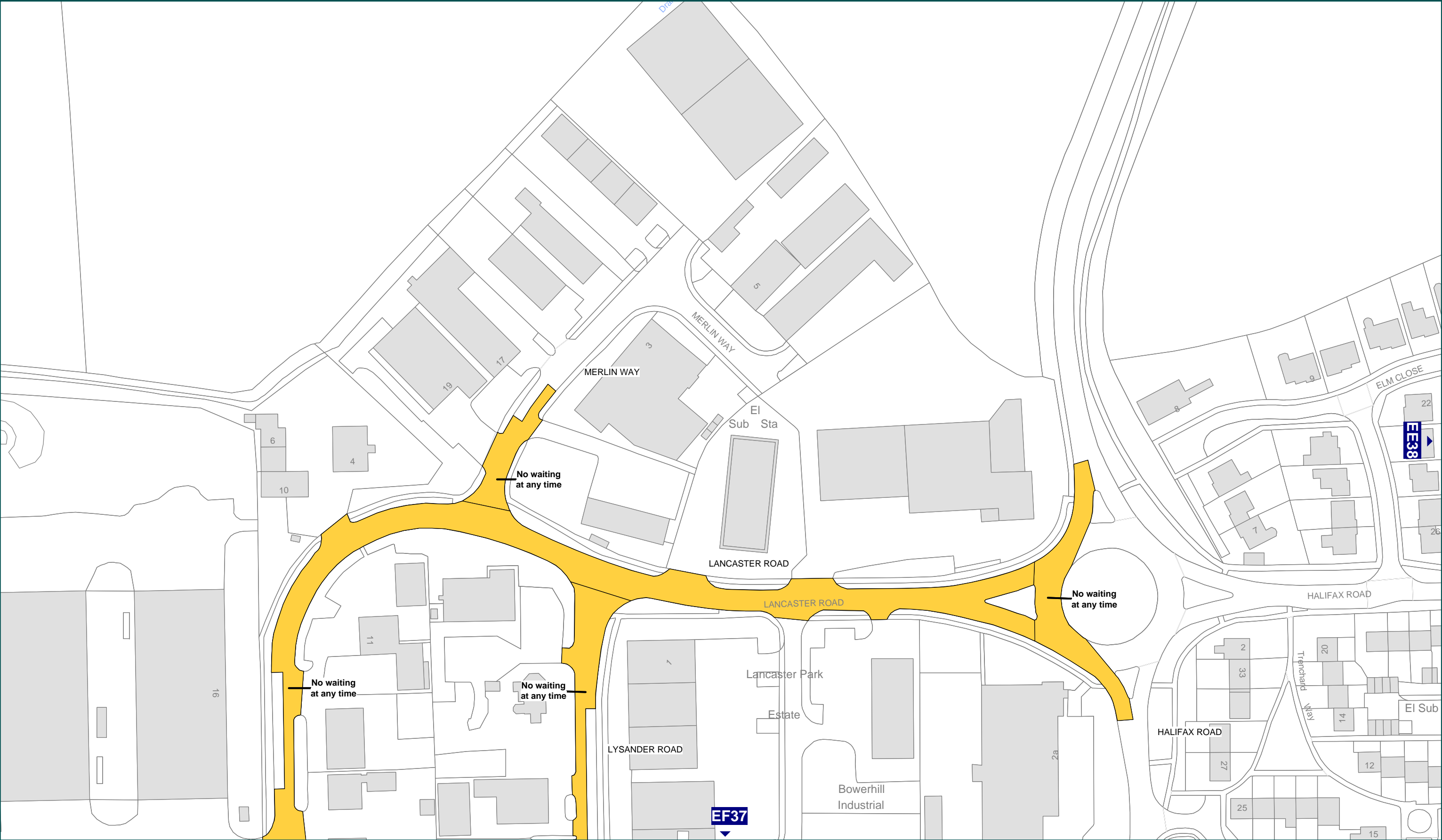


No waiting at any time

SCALE	1: 1250 @ A3	
DATE	16/11/2012	
FILE	MELK2012CONS	
	MAP SCHEDULE	EC37



<div><div>Wiltshire Council</div><div>Where everybody matters</div></div>	<div><div>The County of Wiltshire (Melksham and Melksham Without)</div><div>(Prohibition and Restriction of Waiting, Taxi Rank Clearways and On Street Parking) Consolidation Order</div><div>Crown copyright and database rights 2014 Ordnance Survey 100049050</div></div>						SCALE	1: 1250 @ A3	
							DATE	14/04/2014	
<div>Wiltshire Council</div> <div>County Hall, Bythesea Road,</div> <div>Trowbridge, Wiltshire.</div> <div>BA14 8JN</div>	<div><div>KEY</div><div><div><div><div></div><div>PARKING</div></div><div><div></div><div>RESIDENT PARKING</div></div><div><div></div><div>PAY AND DISPLAY</div></div><div><div></div><div>DISABLED PARKING</div></div><div><div></div><div>DOCTOR PARKING</div></div><div><div></div><div>MOTORCYCLE PARKING</div></div><div><div></div><div>LOADING</div></div><div><div></div><div>NO WAITING</div></div><div><div></div><div>NO WAITING AND NO LOADING</div></div><div><div></div><div>NO WAITING AND NO LOADING AT ANY TIME</div></div><div><div></div><div>MULTIPLE RESTRICTIONS</div></div><div><div></div><div>NO WAITING AT ANY TIME</div></div><div><div></div><div>NO WAITING AT ANY TIME AND NO LOADING</div></div><div><div></div><div>NO WAITING AT ANY TIME AND NO LOADING AT ANY TIME</div></div><div><div></div><div>PEDESTRIAN ZONE</div></div><div><div></div><div>TAXI CLEARWAY</div></div><div><div></div><div>CLEARWAY</div></div><div><div></div><div>ZONE</div></div><div><div></div><div>ZONE ROAD</div></div><div><div></div><div>EXPERIMENTAL RESTRICTIONS</div></div></div></div></div>						FILE	MELK2012CONS	
							<div><div>N</div><div>W</div><div>S</div><div>E</div></div>	MAP SCHEDULE	ED38





Where everybody matters

Wiltshire Council
County Hall, Bythesea Road,
Trowbridge, Wiltshire.
BA14 8JN


**The County of Wiltshire
(Melksham and Melksham Without)
(Prohibition and Restriction of Waiting, Taxi Rank Clearways and On Street Parking)
Consolidation Order**

Crown copyright and database rights 2012 Ordnance Survey 100049050

Key to Restriction Types Displayed



No waiting at any time

SCALE	1: 1250 @ A3	
DATE	16/11/2012	
FILE	MELK2012CONS	
	MAP SCHEDULE	EE37




Wiltshire Council
County Hall, Bythesea Road,
Trowbridge, Wiltshire.
BA14 8JN

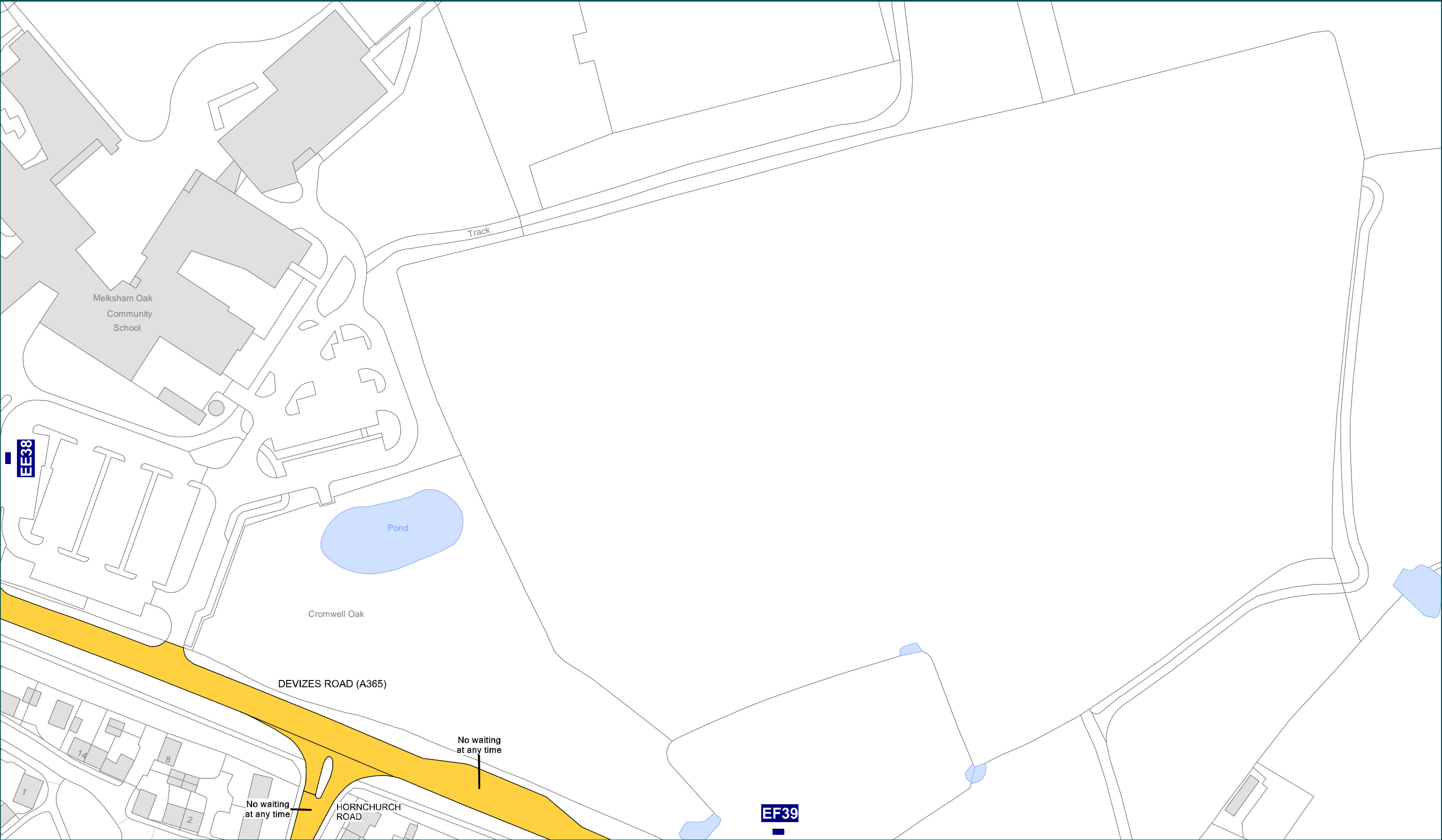
**The County of Wiltshire
(Melksham and Melksham Without)
(Prohibition and Restriction of Waiting, Taxi Rank Clearways and On Street Parking)
Consolidation Order**


Crown copyright and database rights 2012 Ordnance Survey 100049050

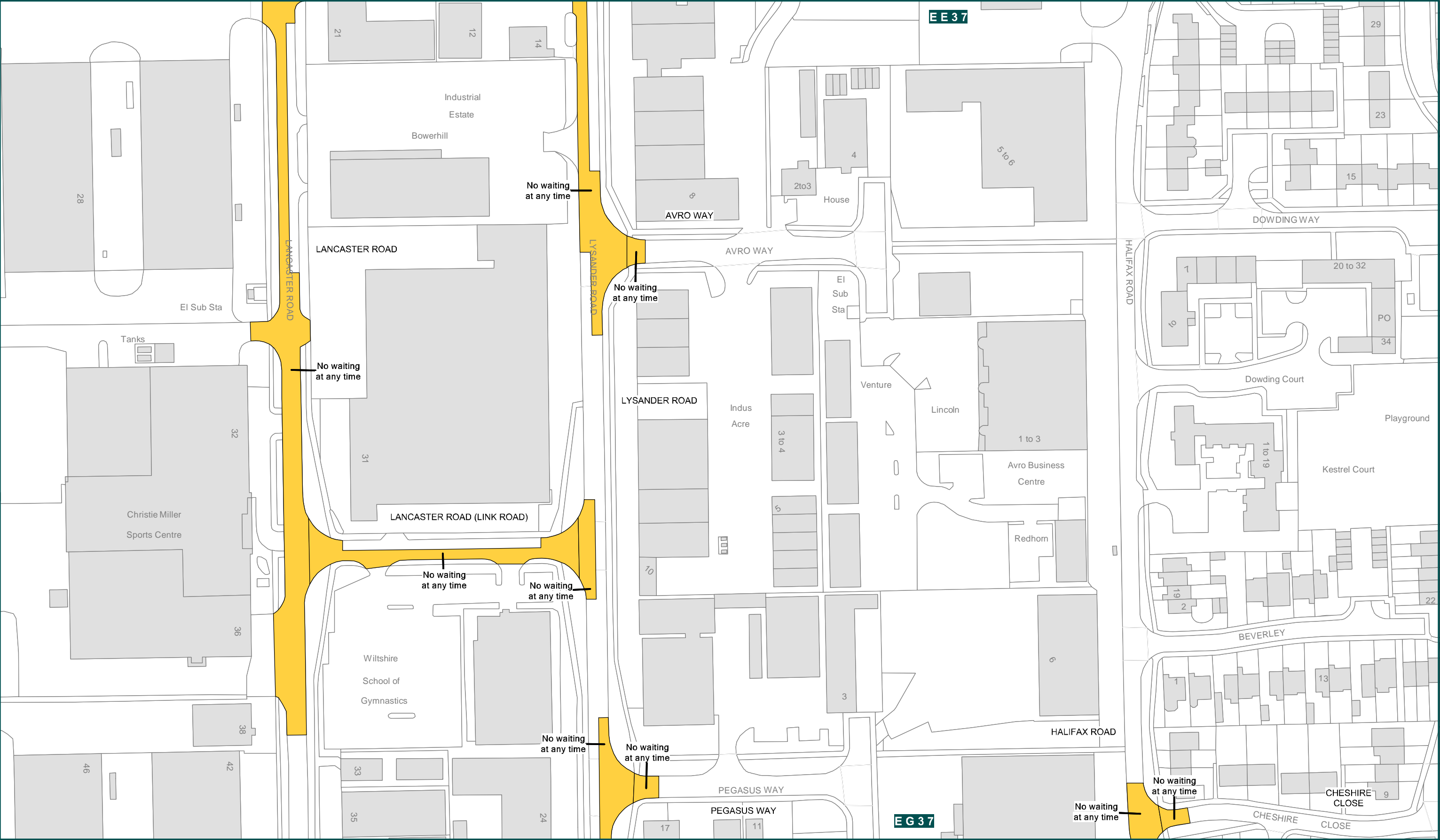
Key to Restriction Types Displayed


 **No waiting at any time**

SCALE	1: 1250 @ A3	
DATE	16/11/2012	
FILE	MELK2012CONS	
	MAP SCHEDULE	EE38



 Where everybody matters	The County of Wiltshire (Melksham and Melksham Without) (Prohibition and Restriction of Waiting, Taxi Rank Clearways and On Street Parking) Consolidation Order		SCALE		1: 1250 @ A3
			DATE		16/11/2012
			FILE		MELK2012CONS
			<div><div><div><div>N</div><div>W</div><div>E</div><div>S</div></div></div><div>MAP SCHEDULE</div></div>		EE39
Wiltshire Council County Hall, Bythesea Road, Trowbridge, Wiltshire. BA14 8JN		<div><div></div><div>No waiting at any time</div></div>			
Crown copyright and database rights 2012 Ordnance Survey 100049050					





Where everybody matters

The County of Wiltshire (Melksham and Melksham Without)
(Prohibition and Restriction of Waiting, Taxi Rank Clearways and On Street Parking) Consolidation Order

Crown copyright and database rights 2014 Ordnance Survey 100049050

Wiltshire Council
County Hall, Bythesea Road,
Trowbridge, Wiltshire.
BA14 8JN

KEY

PARKING	DISABLED PARKING	NO WAITING	NO WAITING AT ANY TIME	TAXI CLEARWAY	EXPERIMENTAL RESTRICTIONS
DOCTOR PARKING	DOCTOR PARKING	NO WAITING AND NO LOADING	NO WAITING AT ANY TIME AND NO LOADING	CLEARWAY	
RESIDENT PARKING	MOTORCYCLE PARKING	NO WAITING AND NO LOADING AT ANY TIME	NO WAITING AT ANY TIME AND NO LOADING AT ANY TIME	ZONE	
PAY AND DISPLAY	LOADING	MULTIPLE RESTRICTIONS	PEDESTRIAN ZONE	ZONE ROAD	

SCALE


1: 1250 @ A3

DATE

14/04/2014

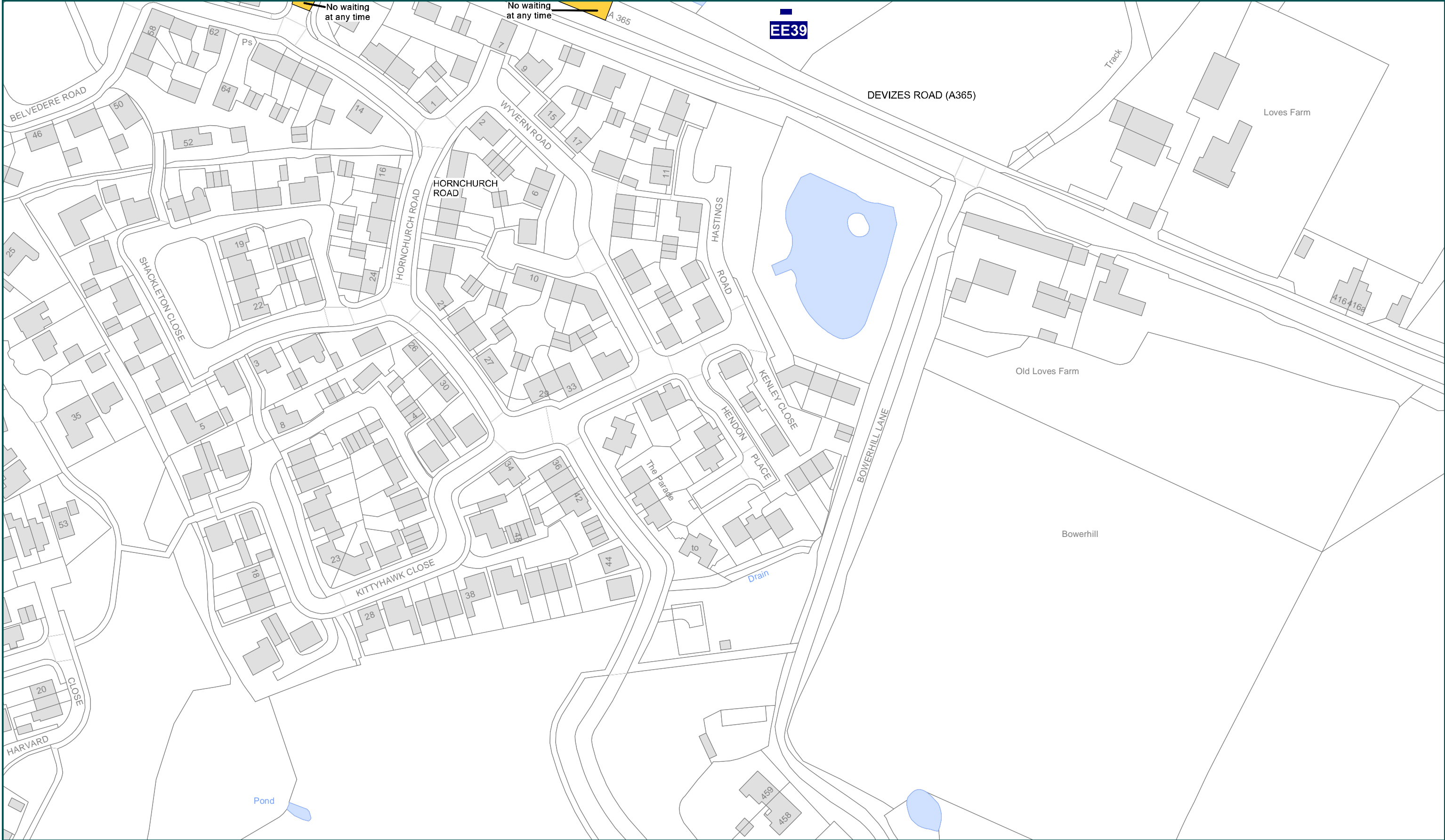
FILE


MELK2012CONS



MAP SCHEDULE

EF37






Where everybody matters

Wiltshire Council
County Hall, Bythesea Road,
Trowbridge, Wiltshire.
BA14 8JN

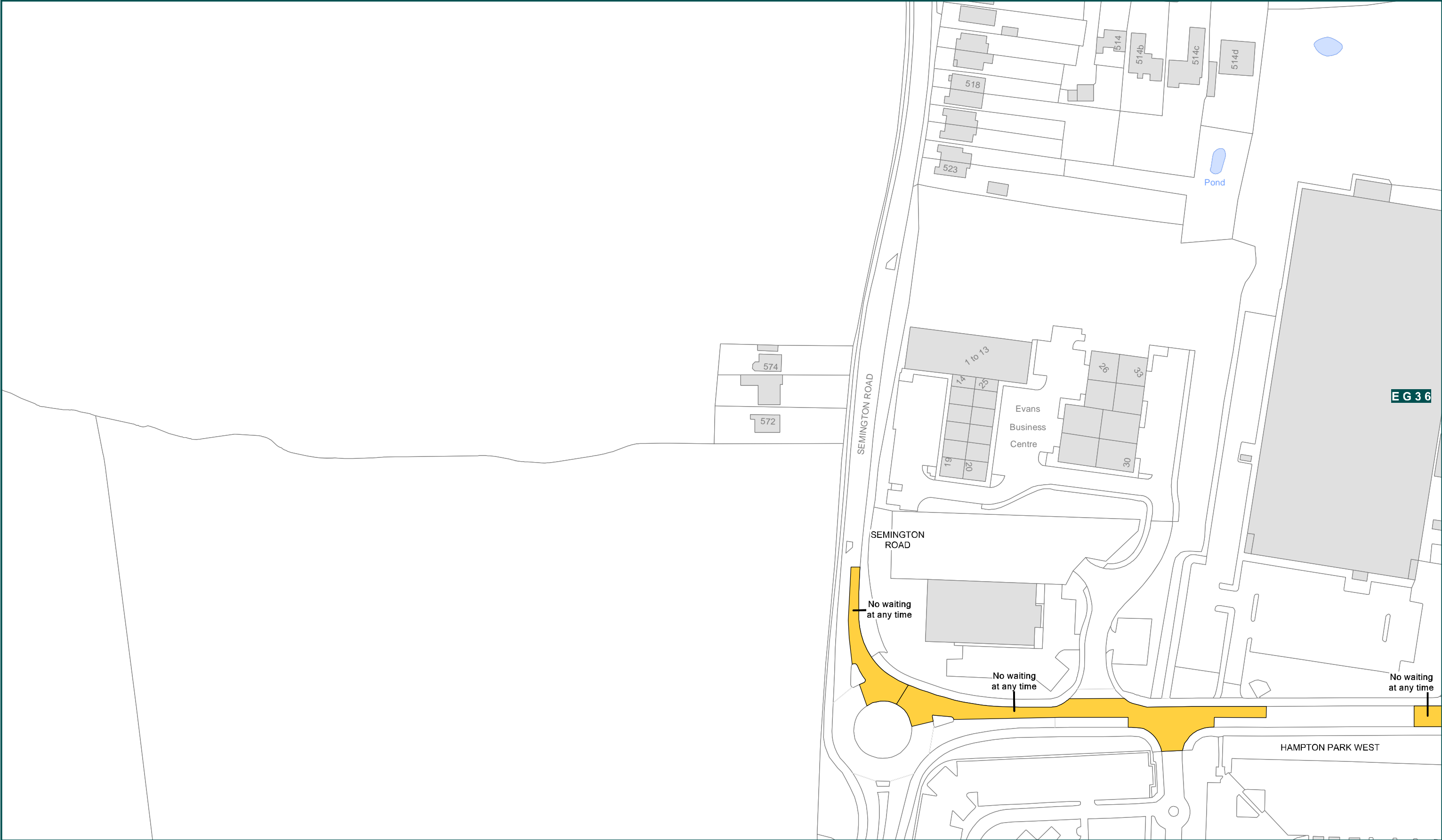
**The County of Wiltshire
(Melksham and Melksham Without)
(Prohibition and Restriction of Waiting, Taxi Rank Clearways and On Street Parking)
Consolidation Order**

Crown copyright and database rights 2012 Ordnance Survey 100049050

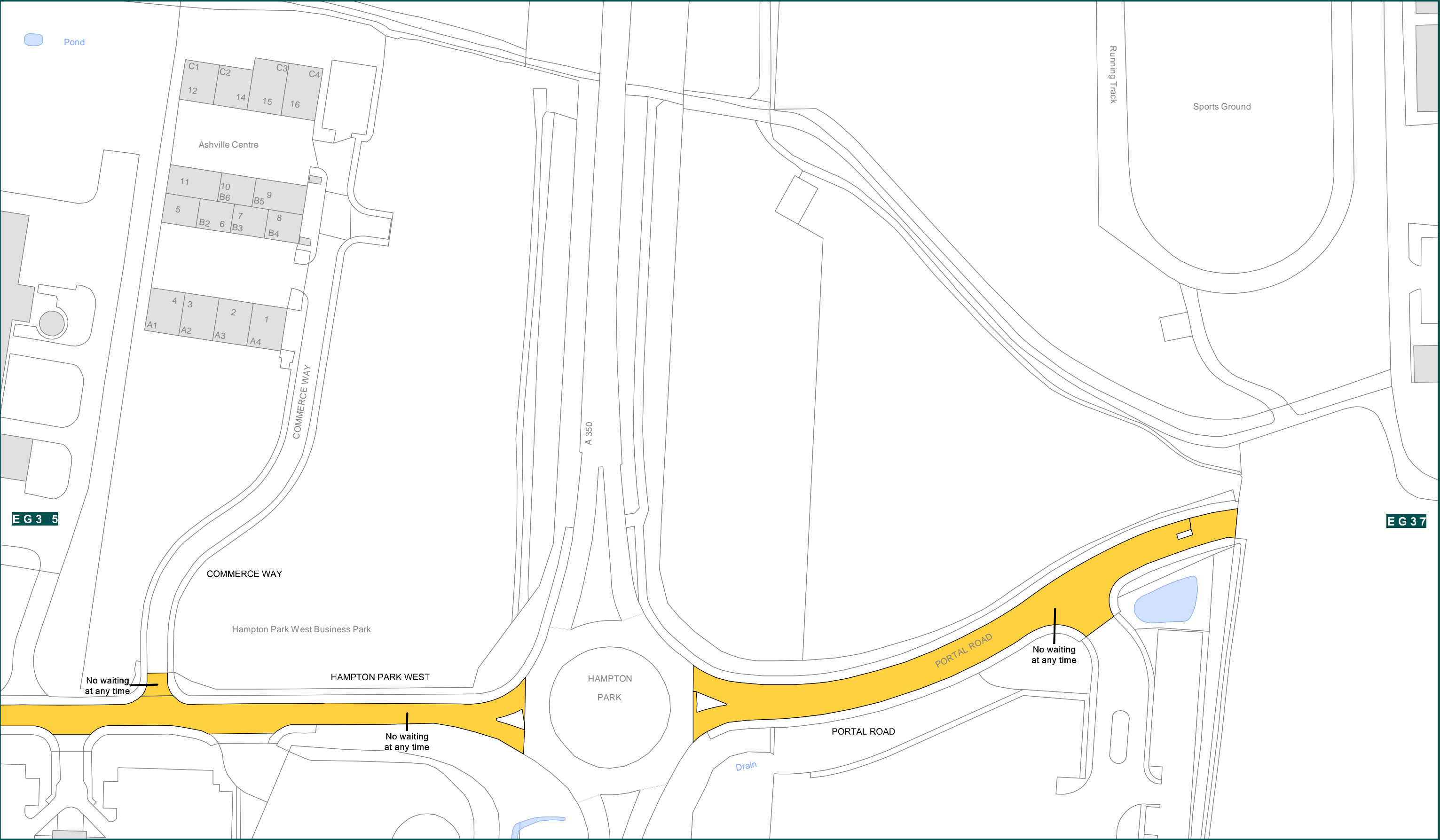
Key to Restriction Types Displaye

 **No waiting at any time**

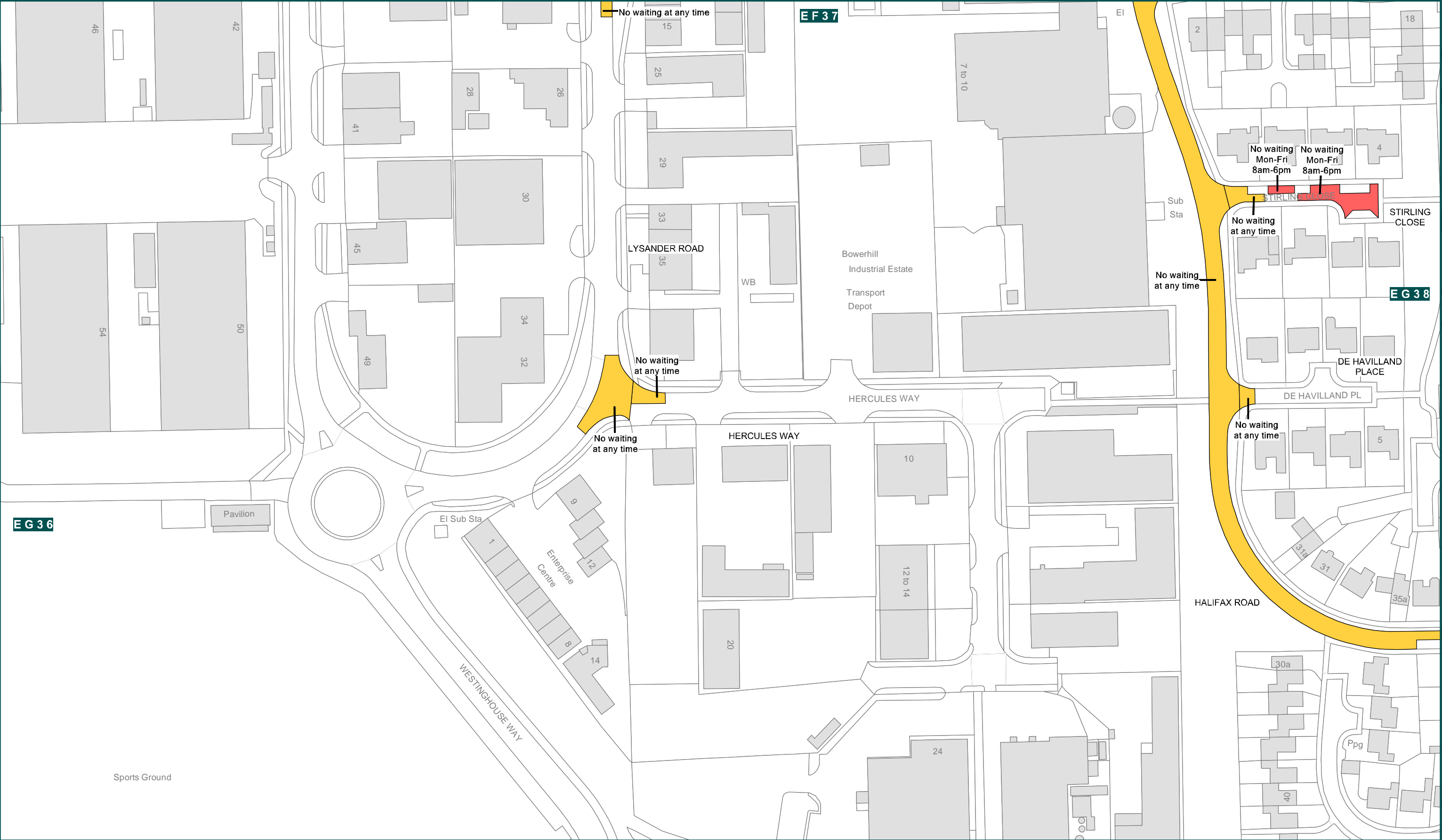
SCALE	1: 1250 @ A3	
DATE	16/11/2012	
FILE	MELK2012CONS	
<div><div>N</div><div>W<div>⊕</div>E</div><div>S</div></div>	MAP SCHEDULE	EF39



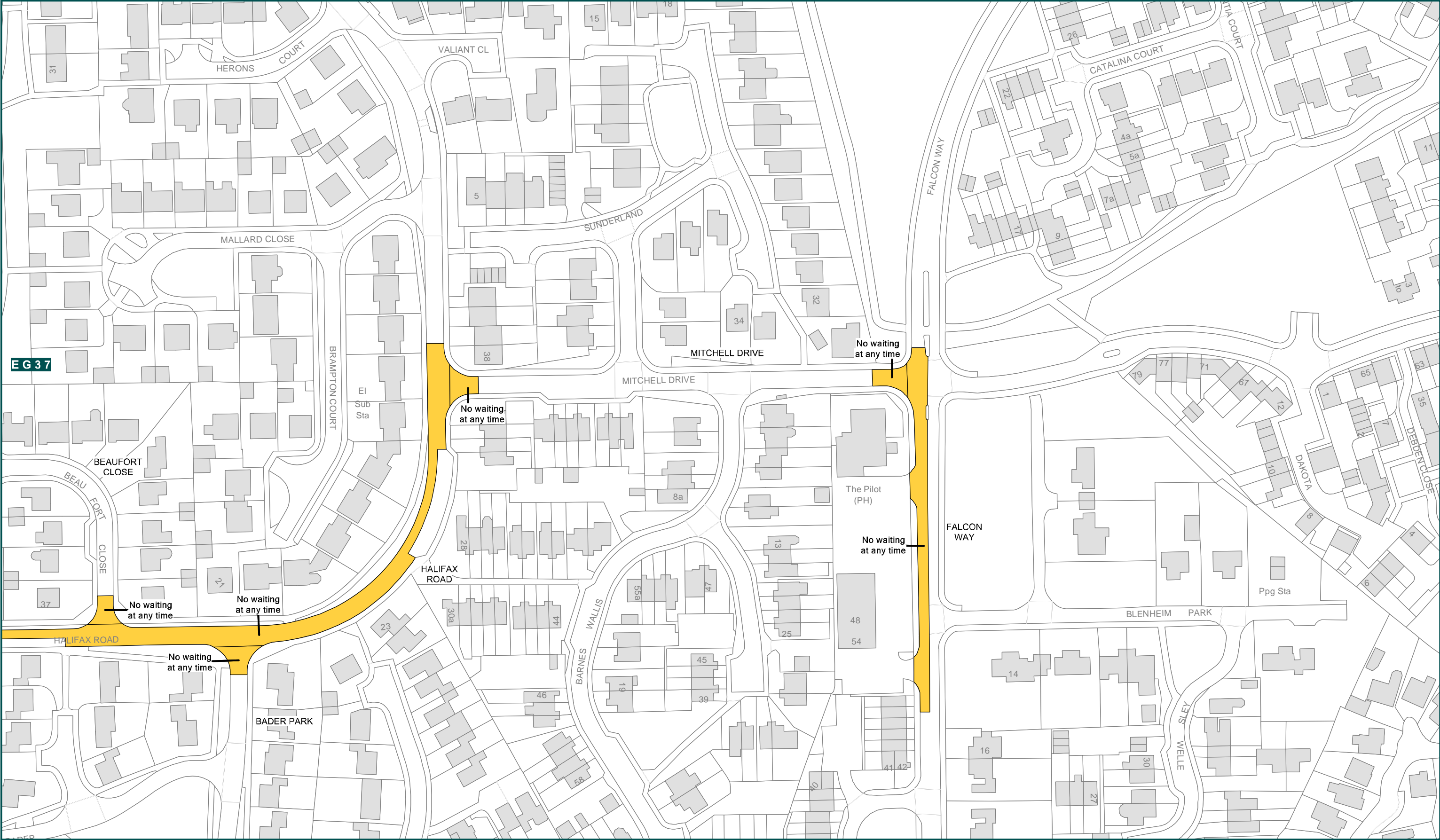
<div>Wiltshire Council</div> <div>Where everybody matters</div> <div>Wiltshire Council</div> <div>County Hall, Bythesea Road,</div> <div>Trowbridge, Wiltshire.</div> <div>BA14 8JN</div>	<div>The County of Wiltshire (Melksham and Melksham Without)</div> <div>(Prohibition and Restriction of Waiting, Taxi Rank Clearways and On Street Parking) Consolidation Order</div> <div>Crown copyright and database rights 2014 Ordnance Survey 100049050</div>						SCALE	1: 1250 @ A3	
							DATE	14/04/2014	
	<div>K E Y</div> <div><div>PARKING</div><div>RESIDENT PARKING</div><div>PAY AND DISPLAY</div><div>DISABLED PARKING</div><div>DOCTOR PARKING</div><div>MOTORCYCLE PARKING</div><div>LOADING</div><div>NO WAITING</div><div>NO WAITING AND NO LOADING</div><div>NO WAITING AND NO LOADING AT ANY TIME</div><div>MULTIPLE RESTRICTIONS</div><div>NO WAITING AT ANY TIME</div><div>NO WAITING AT ANY TIME AND NO LOADING</div><div>NO WAITING AT ANY TIME AND NO LOADING AT ANY TIME</div><div>PEDESTRIAN ZONE</div><div>TAXI CLEARWAY</div><div>CLEARWAY</div><div>ZONE</div><div>ZONE ROAD</div><div>EXPERIMENTAL RESTRICTIONS</div></div>						FILE	MELK2012CONS	
						<div><div>N</div><div>W</div><div>E</div><div>S</div></div>	MAP SCHEDULE	EG35	



<div>Wiltshire Council</div> <div>Where everybody matters</div> <div>Wiltshire Council County Hall, Bythesea Road, Trowbridge, Wiltshire. BA14 8JN</div>	<div>The County of Wiltshire (Melksham and Melksham Without)</div> <div>(Prohibition and Restriction of Waiting, Taxi Rank Clearways and On Street Parking) Consolidation Order</div> <div>Crown copyright and database rights 2014 Ordnance Survey 100049050</div>						SCALE	1: 1250 @ A3	
							DATE	14/04/2014	
	<div>K E Y</div> <div><div>PARKING</div><div>RESIDENT PARKING</div><div>PAY AND DISPLAY</div><div>DISABLED PARKING</div><div>DOCTOR PARKING</div><div>MOTORCYCLE PARKING</div><div>LOADING</div><div>NO WAITING</div><div>NO WAITING AND NO LOADING</div><div>NO WAITING AND NO LOADING AT ANY TIME</div><div>MULTIPLE RESTRICTIONS</div><div>NO WAITING AT ANY TIME</div><div>NO WAITING AT ANY TIME AND NO LOADING</div><div>NO WAITING AT ANY TIME AND NO LOADING AT ANY TIME</div><div>PEDESTRIAN ZONE</div><div>TAXI CLEARWAY</div><div>CLEARWAY</div><div>ZONE</div><div>ZONE ROAD</div><div>EXPERIMENTAL RESTRICTIONS</div></div>						FILE	MELK2012CONS	
						<div><div>N</div><div>W</div><div>S</div><div>E</div></div>	MAP SCHEDULE	EG36	



<div><div>Wiltshire Council</div><div>Where everybody matters</div></div>	<div><div>The County of Wiltshire (Melksham and Melksham Without)</div><div>(Prohibition and Restriction of Waiting, Taxi Rank Clearways and On Street Parking) Consolidation Order</div><div>Crown copyright and database rights 2014 Ordnance Survey 100049050</div></div>						SCALE	1: 1250 @ A3	
							DATE	14/04/2014	
<div>Wiltshire Council</div> <div>County Hall, Bythesea Road,</div> <div>Trowbridge, Wiltshire.</div> <div>BA14 8JN</div>	<div><div>KEY</div><div><div><div>PARKING</div><div>RESIDENT PARKING</div><div>PAY AND DISPLAY</div></div><div><div>DISABLED PARKING</div><div>DOCTOR PARKING</div><div>MOTORCYCLE PARKING</div><div>LOADING</div></div><div><div>NO WAITING</div><div>NO WAITING AND NO LOADING</div><div>NO WAITING AND NO LOADING AT ANY TIME</div><div>MULTIPLE RESTRICTIONS</div></div><div><div>NO WAITING AT ANY TIME</div><div>NO WAITING AT ANY TIME AND NO LOADING</div><div>NO WAITING AT ANY TIME AND NO LOADING AT ANY TIME</div><div>PEDESTRIAN ZONE</div></div><div><div>TAXI CLEARWAY</div><div>CLEARWAY</div><div>ZONE</div><div>ZONE ROAD</div></div><div><div>EXPERIMENTAL RESTRICTIONS</div></div></div></div>						FILE	MELK2012CONS	
							<div><div>N</div><div>W</div><div>E</div><div>S</div></div>	MAP SCHEDULE	EG37



<div><div>Wiltshire Council</div><div>Where everybody matters</div></div>	<div><div>The County of Wiltshire (Melksham and Melksham Without)</div><div>(Prohibition and Restriction of Waiting, Taxi Rank Clearways and On Street Parking) Consolidation Order</div><div>Crown copyright and database rights 2014 Ordnance Survey 100049050</div></div>						SCALE	1: 1250 @ A3	
							DATE	14/04/2014	
<div>Wiltshire Council</div> <div>County Hall, Bythesea Road,</div> <div>Trowbridge, Wiltshire.</div> <div>BA14 8JN</div>	<div><div>KEY</div><div><div><div>PARKING</div><div>RESIDENT PARKING</div><div>PAY AND DISPLAY</div></div><div><div>DISABLED PARKING</div><div>DOCTOR PARKING</div><div>MOTORCYCLE PARKING</div><div>LOADING</div></div><div><div>NO WAITING</div><div>NO WAITING AND NO LOADING</div><div>NO WAITING AND NO LOADING AT ANY TIME</div><div>MULTIPLE RESTRICTIONS</div></div><div><div>NO WAITING AT ANY TIME</div><div>NO WAITING AT ANY TIME AND NO LOADING</div><div>NO WAITING AT ANY TIME AND NO LOADING AT ANY TIME</div><div>PEDESTRIAN ZONE</div></div><div><div>TAXI CLEARWAY</div><div>CLEARWAY</div><div>ZONE</div><div>ZONE ROAD</div></div><div><div>EXPERIMENTAL RESTRICTIONS</div></div></div></div>						FILE	MELK2012CONS	
							<div><div>N</div><div>W</div><div>E</div><div>S</div></div>	MAP SCHEDULE	EG38

WILTSHIRE COUNCIL - MELKSHAM AND MELKSHAM WITHOUT - MAP BASED TRAFFIC REGULATION ORDER (MBTRO) - REVISIONS

MBTRO ITEM	MAP SCHEDULE NUMBER	OPERATIONAL DATE	OPERATIONAL MBTRO ITEM	ORDER NUMBER	REVOKED MBTRO ITEM DATE	REVOKED MBTRO ITEM	REVOKED BY
Front page		16/11/2012	melksham-aa00-front-page-2012-11-16				
West Wiltshire map - town, parish and map schedules areas		14/04/2014	melksham-aa00-west-wiltshire-map-2014-04-14				
Amendment - number 01		14/04/2014	melksham-aa01-amendment-01-2014-04-14	Sealed order: 2870			
Notice of Penalty Charges		16/11/2012	melksham-aa01-penalty-charges-2012-11-16	Order: 2485			
Articles (or preambles)		16/11/2012	melksham-aa02-articles-2012-11-16	Sealed order: 2759			
Street gazetteer		14/04/2014	melksham-aa05-gazetteer-2014-04-14				
Overview map - 34 map schedules		14/04/2014	melksham-aa06-overview-map-2014-04-14				
Map schedule	DS33	16/11/2012	melksham-map-schedule-ds33-2012-11-16				
Map schedule	DT33	16/11/2012	melksham-map-schedule-dt33-2012-11-16				
Map schedule	DV35	16/11/2012	melksham-map-schedule-dv35-2012-11-16				
Map schedule	DV38	16/11/2012	melksham-map-schedule-dv38-2012-11-16				
Map schedule	DW35	16/11/2012	melksham-map-schedule-dw35-2012-11-16				
Map schedule	DW37	16/11/2012	melksham-map-schedule-dw37-2012-11-16				
Map schedule	DW38	16/11/2012	melksham-map-schedule-dw38-2012-11-16				
Map schedule	DX35	16/11/2012	melksham-map-schedule-dx35-2012-11-16				
Map schedule	DX37	16/11/2012	melksham-map-schedule-dx37-2012-11-16				
Map schedule	DX38	16/11/2012	melksham-map-schedule-dx38-2012-11-16				
Map schedule	DY35	16/11/2012	melksham-map-schedule-dy35-2012-11-16				
Map schedule	DY36	16/11/2012	melksham-map-schedule-dy36-2012-11-16				
Map schedule	DY37	16/11/2012	melksham-map-schedule-dy37-2012-11-16				
Map schedule	DY38	16/11/2012	melksham-map-schedule-dy38-2012-11-16				
Map schedule	DZ35	16/11/2012	melksham-map-schedule-dz35-2012-11-16				
Map schedule	DZ36	16/11/2012	melksham-map-schedule-dz36-2012-11-16				
Map schedule	DZ37	16/11/2012	melksham-map-schedule-dz37-2012-11-16				
Map schedule	EA35	16/11/2012	melksham-map-schedule-ea35-2012-11-16				
Map schedule	EA36	16/11/2012	melksham-map-schedule-ea36-2012-11-16				
Map schedule	EA37	16/11/2012	melksham-map-schedule-ea37-2012-11-16				
Map schedule	EB36	16/11/2012	melksham-map-schedule-eb36-2012-11-16				
Map schedule	EB37	16/11/2012	melksham-map-schedule-eb37-2012-11-16				
Map schedule	EC36	16/11/2012	melksham-map-schedule-ec36-2012-11-16				
Map schedule	EC37	16/11/2012	melksham-map-schedule-ec37-2012-11-16				
Map schedule	ED38	14/04/2014	melksham-map-schedule-ed38-2014-04-14				
Map schedule	EE37	16/11/2012	melksham-map-schedule-ee37-2012-11-16				
Map schedule	EE38	16/11/2012	melksham-map-schedule-ee38-2012-11-16				
Map schedule	EE39	16/11/2012	melksham-map-schedule-ee39-2012-11-16				
Map schedule	EF37	14/04/2014	melksham-map-schedule-ef37-2014-04-14		16/11/2012	melksham-map-schedule-ef37-2012-11-16	Sealed order: 2870
Map schedule	EF39	16/11/2012	melksham-map-schedule-ef39-2012-11-16				
Map schedule	EG35	14/04/2014	melksham-map-schedule-eg35-2014-04-14				
Map schedule	EG36	14/04/2014	melksham-map-schedule-eg36-2014-04-14				
Map schedule	EG37	14/04/2014	melksham-map-schedule-eg37-2014-04-14		16/11/2012	melksham-map-schedule-eg37-2012-11-16	Sealed order: 2870
Map schedule	EG38	14/04/2014	melksham-map-schedule-eg38-2014-04-14		16/11/2012	melksham-map-schedule-eg38-2012-11-16	Sealed order: 2870