

## **Map Based Traffic Regulation Order (MBTRO)**

### **The County of Wiltshire (Parishes in the District of North Wiltshire) (Prohibition and Restriction of Waiting, On Street Parking and Clearways) Consolidation Order 2006**

**Parishes include: -**

**Ashton Keynes, Box, Castle Combe, Colerne, Kington Langley, Kington Saint Michael, Lacock,  
Langley Burrell Without, Lydiard Tregoze, Lyneham, Marston Meysey, Purton, Sherston and Stanton Saint Quintin**

**Clearway: -**

**A350 and A429 clearway - (Kington Langley, Kington Saint Michael, Langley Burrell Without, and Stanton Saint Quintin)**

**WILTSHIRE COUNTY COUNCIL**  
**ROAD TRAFFIC REGULATION ACT 1984**  
**TRAFFIC MANAGEMENT ACT 2004**  
**THE COUNTY OF WILTSHIRE**  
**(DISTRICT NORTH WILTSHIRE)**  
**(CIVIL PARKING ENFORCEMENT) AMENDMENT ORDER 2008**

The Council of the County of Wiltshire in exercise of its powers under Sections 1, 2, 4, 32, 35, 45, 46, 49, 51, 53 and Part IV of Schedule 9 of the Road Traffic Regulation Act 1984 (hereinafter referred to as "the Act of 1984") as amended and the Traffic Management Act 2004 (hereinafter referred to as "the Act of 2004") as amended and of all other enabling powers and after consultation with the Chief Officer of Police in accordance with Part III of Schedule 9 to the Act of 1984 hereby makes the following Order.

1. Where in the Orders specified in the Schedule to this Order or any subsequent Orders which have the effect of amending the aforementioned Orders, reference is made in any of the said Orders in the District of North Wiltshire to:
  - (a) "the Road Traffic Act 1991" these words shall be deleted and replaced by the words "Traffic Management Act 2004"
  - (b) "Parking Attendant" these words shall be deleted and replaced by "Civil Enforcement Officer";
  - (c) "Section 63A of the Act of 1984" reference to this section shall be deleted;
  - (d) "Permitted Parking Areas" and "Special Parking Areas" these words shall be deleted and replaced by "Special Enforcement Areas" and "Civil Enforcement Areas"
2. In the Orders specified in the Schedule to this Order, the definition of "Parking Attendant" shall be deleted and replaced by the following definition:

"Civil Enforcement Officer" has the meaning defined in Article 76(1) of the Traffic Management Act 2004
3. In the Orders specified in the Schedule to this Order the following paragraph shall be deleted:

"Where a Penalty Charge is payable, a Penalty Charge Notice showing the information required by section 66(3) of the Act of 1991 shall be issued by a Parking Attendant in accordance with section 66(1) of the said Act."

And replaced by:

"Where a Penalty Charge is payable, a Penalty Charge Notice shall be issued by a Civil Enforcement Officer in accordance with Section 78 of the Act of 2004"
4. This Order shall come into operation on 31 March 2008 and may be cited as The County of Wiltshire (District of North Wiltshire) (Civil Parking Enforcement) Amendment Order 2008.

## SCHEDULE

The County of Wiltshire (Calne and Calne Without in the District of North Wiltshire) (Waiting Restrictions and Street Parking Places) Consolidation Order 2006

The County of Wiltshire (Chippenham and Chippenham Without in the District of North Wiltshire) (Waiting Restrictions and Street Parking Places) (Consolidation Order 2006

The County of Wiltshire (Chippenham and Chippenham Without in the District of North Wiltshire) (Waiting Restrictions and Street Parking Places) (Consolidation Order 2006 (Amendment No.1) Order 2007

The County of Wiltshire (Chippenham and Chippenham Without in the District of North Wiltshire) (Waiting Restrictions and Street Parking Places) (Consolidation Order 2006 (Amendment No.2) Order 2007

The County of Wiltshire (Chippenham and Chippenham Without in the District of North Wiltshire) (Waiting Restrictions and Street Parking Places) (Consolidation Order 2006 (Amendment No.3) Order 2007

The County of Wiltshire (Corsham in the District of North Wiltshire) (Waiting Restrictions and Street Parking Places) Consolidation Order 2006

The County of Wiltshire (Cricklade in the District of North Wiltshire) (Waiting Restrictions and Street Parking Places) Consolidation Order 2006

The County of Wiltshire (Malmesbury and Malmesbury Without in the District of North Wiltshire) (Prohibition and Restriction of Waiting and On Street Parking) Consolidation Order 2006

The County of Wiltshire (Malmesbury and Malmesbury Without in the District of North Wiltshire) (Prohibition and Restriction of Waiting and On Street Parking) Consolidation Order 2006 (Amendment No.1) Order 2008

The County of Wiltshire (Wootton Bassett in the District of North Wiltshire) (Waiting Restrictions and Street Parking Places) Consolidation Order 2006

The County of Wiltshire (Parishes in the District of North Wiltshire) (Prohibition and Restriction of Waiting, On Street Parking and Clearways) Consolidation Order 2006

The County of Wiltshire (Parishes in the District of North Wiltshire) (Prohibition and Restriction of Waiting, On Street Parking and Clearways) Consolidation Order 2006 (Amendment No.1) Order 2007

THE COMMON SEAL of THE )  
WILTSHIRE COUNTY COUNCIL was )  
hereunto affixed on the 19<sup>th</sup> day of March )  
2008 in the presence of:- )

Wiltshire County Council seal number: 713999

**WILTSHIRE COUNTY COUNCIL**

**NOTICE OF PENALTY CHARGES**

**CIVIL ENFORCEMENT AREAS AND SPECIAL ENFORCEMENT AREAS  
IN THE DISTRICTS OF KENNET, NORTH WILTSHIRE AND SALISBURY**

**NOTICE IS HEREBY GIVEN** that Wiltshire County Council in accordance with its powers under the Traffic Management Act 2004 and in consultation with the Secretary of State for Transport has amended the level of Penalty Charges in the designated parking areas in the Districts of Kennet, North Wiltshire and Salisbury. These relate to the Civil Enforcement of on-street parking contraventions for waiting/loading and parking restrictions.

Two levels of Penalty Charge have been set for different contraventions (previously one level which was £60). The Penalty Charges are £70 on the issue of a Penalty Charge Notice ("PCN") for Higher Level contraventions and £50 on the issue of a PCN for Lower Level contraventions in accordance with The Civil Enforcement of Parking Contraventions (Guidelines on Levels of Charges) (England) Order 2007 but discounted by 50% if payment is received within 14 days of the issue of the PCN (as before) or if payment is received within 21 days for contraventions detected with a camera (approved device).

On the issue of a Charge Certificate in accordance with The Civil Enforcement of Parking Contraventions (Guidelines on Levels of Charges) (England) Order 2007 the penalty charge will be increased by 50% (as before).

The above charges will come into effect on 31 March 2008.

GEORGE BATTEN  
Director of Environmental Services  
County Hall, Trowbridge, BA14 8JD

6 March 2008

**WILTSHIRE COUNCIL**

**ROAD TRAFFIC REGULATION ACT 1984**  
**TRAFFIC MANAGEMENT ACT 2004**

**THE COUNTY OF WILTSHIRE (VIRTUAL PERMITS) ORDER 2010**

The council of the County of Wiltshire in exercise of its powers under Sections 1, 2, 4, 32, 35, 45, 46, 49, 51, 53 and Part IV of Schedule 9 of the Road Traffic Regulation Act 1984 (hereinafter referred to as “the Act of 1984”) as amended and the Traffic Management Act 2004 (hereinafter referred to as “the Act of 2004”) as amended and of all other enabling powers and after consultation with the Chief Officer of Police in accordance with Part III of Schedule 9 to the Act of 1984 hereby makes the following Order.

1. In this Order
  - (1) “Parking Order” means any of the Orders set out in Schedule 2 to this Order or any Order varying or amending any such Order.
  - (2) “Virtual Parking Permit” means an electronic record of parking ticket, permit or waiver issued and confirmed by Wiltshire Council to exempt a vehicle from a restriction under the terms and charges applicable at the time of issue.
  - (3) “Parking Ticket” means a parking ticket, season ticket, residents parking permit or waiver of any kind (including medical practitioner waiver, Tradesman’s Waiver and Daily Visitors’ Parking Cards).
  - (4) “The Council” means Wiltshire Council.
2. Where in any of the Parking Orders there is a requirement or option to obtain a Parking Ticket, this requirement or option may be discharged by the obtaining of a Virtual Parking Permit, as an alternative to any method set out in the relevant Parking Order.
3. The provisions of Schedule 1 to this Order shall apply to the obtaining and operation of a Virtual Parking Permit.
4. This Order shall come into operation on 2<sup>nd</sup> August 2010 and may be cited as The County of Wiltshire (Virtual Permits) Order 2010.

**SCHEDULE 1**

**PROVISIONS RELATING TO VIRTUAL PARKING PERMITS**

- (1) A Virtual Parking Permit may be obtained by any of the methods provided from time to time by the Council and to be valid must be registered on an account in an electronic database approved by the Council and an indication that payment has been made and the parking period for which payment has been made shall either;
  - a) appear on a hand-held device; or

- b) be obtained by a Civil Enforcement Officer contacting the service provider.
- (2) Without prejudice to the provisions of the relevant Parking Order, if at any time while a vehicle is left in a parking place referred to in the Parking Order there is no indication as set out in paragraph (1) to this Schedule that payment of the charge for a Parking Ticket has been made using the Virtual Parking Permit system, or there is an indication that the parking period for which payment was made has expired, it shall be presumed, unless the contrary is proved, that either;
- a) the charge for the Parking Ticket has not been duly paid in respect of that vehicle; or
  - b) the parking period for which payment was made had already expired.
- (3) Where a Virtual Parking Permit has been obtained as an alternative to a Parking Ticket and remains valid, any requirement in the relevant Parking Order for the Parking Ticket to be displayed on the vehicle to which it relates shall not apply.
- (4) Any other provisions in a Parking Order relating to the validity of a Parking Ticket shall except where the context otherwise provides apply to a Virtual Parking Ticket.

## **SCHEDULE 2**

### **PARKING ORDERS**

The County of Wiltshire (Petersfinger Park and Ride, Salisbury, Clarendon Park and Laverstock and Ford) (Prohibition of Waiting) Order 2010  
 The County of Wiltshire (Calne and Calne Without) (Prohibition and Restriction of Waiting, Taxi Rank Clearways and On Street Parking) Consolidation Order 2010  
 The County of Wiltshire (Malmesbury and Malmesbury Without) (Prohibition and Restriction of Waiting, Taxi Rank Clearways and On Street Parking) Consolidation Order 2010  
 The County of Wiltshire (Marlborough) (Prohibition and Restriction of Waiting, Taxi Rank Clearways and On Street Parking) Consolidation Order 2010  
 The County of Wiltshire (Bradford on Avon) (Prohibition and Restriction of Waiting, Taxi Rank Clearways and On Street Parking) Consolidation Order 2010  
 The County of Wiltshire (Salisbury – Zone C – Milford) (Residents Parking Places) Order 2009  
 The County of Wiltshire (Salisbury – Zone C – Milford) (Street Parking Places) Order 2009  
 The County of Wiltshire (Salisbury – Zone C – Milford) (Prohibition and Restriction of Waiting) Order 2009  
 The County of Wiltshire (Salisbury – Zone H) (Prohibition and Restriction of Waiting) Order 2009  
 The County of Wiltshire (Salisbury – Zone H) (Residents' Parking Places) Order 2009  
 The County of Wiltshire (Chippenham and Chippenham Without) (Prohibition and Restriction of Waiting, Taxi Rank Clearways and On Street Parking) Consolidation Order 2009  
 The County of Wiltshire (Corsham) (Prohibition and Restriction of Waiting, Taxi Rank Clearways and On Street Parking) Consolidation Order 2009  
 The County of Wiltshire (Cricklade in the District of North Wiltshire) (Waiting Restrictions and Street Parking Places) Consolidation Order 2009

The County of Wiltshire (Wootton Bassett in the District of North Wiltshire) (Prohibition and Restriction of Waiting, Taxi Rank Clearways and On Street Parking) Consolidation Order 2009  
 The County of Wiltshire (Devizes) (Prohibition and Restriction of Waiting, Taxi Rank Clearways and On Street Parking) Consolidation Order 2009  
 The Salisbury District Council (Off-Street Parking Places) Order 2009  
 The County of Wiltshire (Melksham and Melksham Without in the District of West Wiltshire) (Prohibition and Restriction of Waiting, Taxi Rank Clearways and On Street Parking) Consolidation Order 2008A  
 The County of Wiltshire (Trowbridge in the District of West Wiltshire) (Prohibition and Restriction of Waiting, Taxi Rank Clearways and On Street Parking) Consolidation Order 2008A  
 The County of Wiltshire (Warminster in the District of West Wiltshire) (Prohibition and Restriction of Waiting, Taxi Rank Clearways and On Street Parking) Consolidation Order 2008A  
 The County of Wiltshire (Westbury, Heywood and Dilton Marsh in the District of West Wiltshire) (Prohibition and Restriction of Waiting, Taxi Rank Clearways and On Street Parking) Consolidation Order 2008A  
 The County of Wiltshire (Parishes in the District of West Wiltshire) (Prohibition and Restriction of Waiting, On Street Parking and Clearways) Consolidation Order 2008A  
 The County of Wiltshire (Norfolk Road, Salisbury) (Street Parking Places) Order 2008  
 The County of Wiltshire (Salisbury – Zone G – Harnham) (Street Parking Places) Order 2008  
 The County of Wiltshire (Salisbury – Zone G – Harnham) (Residents Parking Places) Order 2008  
 The County of Wiltshire (Salisbury – Zone G – Harnham) (Prohibition and Restriction of Waiting) Order 2008  
 The County of Wiltshire (Various Roads, Amesbury) (Street Parking Places) Order 2008  
 The County of Wiltshire (Various Roads, Amesbury) (Prohibition and Restriction of Waiting) Order 2008  
 The County of Wiltshire (Tidworth in the District of Kennet) (Prohibition and Restriction of Waiting, Taxi Rank Clearways and On Street Parking) Consolidation Order 2008  
 The North Wiltshire District Council (Off Street Parking Places) Order 2008  
 The County of Wiltshire (Parishes in the District of North Wiltshire) (Prohibition and Restriction of Waiting, On Street Parking and Clearways) Consolidation Order 2006  
 The County of Wiltshire (Salisbury – Zone D) (Prohibition and Restriction of Waiting, Loading and Unloading) Order 2006  
 The County of Wiltshire (Salisbury – Zone D) (Street Parking Places) Order 2006  
 The County of Wiltshire (Salisbury – Zone D) (Residents' Parking Places) Order 2006  
 The County of Wiltshire (Various Roads, South Newton) (Prohibition of Waiting) Order 2006  
 The County of Wiltshire (Parishes in the District of Kennet) (Prohibition and Restriction of Waiting, Clearways and On Street Parking) Consolidation Order 2006  
 The District Council of Kennet (Off Street Parking Places) (Consolidation) Order 2006  
 The County of Wiltshire (Brick Lane, Salisbury) (Prohibition of Waiting) Order 2005  
 The County of Wiltshire (Lower Road, Quidhampton) (Prohibition of Waiting) Order 2005  
 West Wiltshire District Council The West Wiltshire (Off Street Parking Places) Order 2005  
 The County of Wiltshire (Salisbury – Zone F – The Friary) (Waiting Restrictions, Street Parking and Residents' Parking Places) Order 2004  
 The County of Wiltshire (Salisbury – Zone E) (Residents' Parking Places) Order 2004

The County of Wiltshire (Salisbury – Zone E) (Prohibition and Restriction of Waiting Loading and Unloading) Order 2004  
The County of Wiltshire (Central Salisbury) (Pay and Display Street Parking Places) Order 2004  
The County of Wiltshire (Central Salisbury) (Street Parking Places) Order 2004  
The County of Wiltshire (Central Salisbury) (Prohibition and Restriction of Waiting Loading and Unloading) Order 2004  
The County of Wiltshire (Central Salisbury) (Pedestrianised Areas) (Prohibition of Waiting, Loading and Unloading) Order 2004  
The County of Wiltshire (Various Roads, Mere) (Street Parking Places) Order 2004  
The County of Wiltshire (Salisbury – Zone I – De Vaux Place) (Residents' Parking Places) (Controlled Parking Zone) Order 2003(a)  
The County of Wiltshire (Various Roads, Bulford) (Prohibition of Waiting) Order 2003  
The County of Wiltshire (Various Roads, Durrington) (Prohibition and Restriction of Waiting) Order 2003  
The County of Wiltshire (Various Roads, Durrington) (Street Parking Places) Order 2003  
The County of Wiltshire (Various Roads, Mere) (Prohibition and Restriction of Waiting) Order 2003  
The County of Wiltshire (Various Roads, Tisbury) (Prohibition and Restriction of Waiting) Order 2003  
The County of Wiltshire (Various Roads, Tisbury) (Street Parking Places) Order 2003  
The County of Wiltshire (Odstock Road, Britford) (Prohibition of Waiting) Order 2002  
The County of Wiltshire (Various Roads, Bemerton Heath, Salisbury) (Prohibition of Waiting) Order 2001  
Wiltshire County Council (Salisbury – Zone B) (Waiting Restrictions and Residents Parking Bay) Order 1997  
Wiltshire County Council (Residents' Parking Places, Salisbury) (Visitors' Parking Permits) Order 1996  
Wiltshire County Council (Salisbury) (St. Edmund's Area) (Residents' Parking Places) Order 1989

THE COMMON SEAL of  
WILTSHIRE COUNCIL  
was hereunto affixed this  
6<sup>th</sup> day of July 2010  
in the presence of:-

Wiltshire Council seal number: 73970



**WILTSHIRE COUNTY COUNCIL**

**THE COUNTY OF WILTSHIRE (PARISHES IN THE DISTRICT OF  
NORTH WILTSHIRE) (PROHIBITION AND RESTRICTION OF WAITING,  
ON STREET PARKING AND CLEARWAYS) CONSOLIDATION ORDER 2006  
(AMENDMENT NO. 1) ORDER 2007**

The Council of the County of Wiltshire in exercise of its powers under Sections 1, 2, 4, 32, 35, 53, 63A and Part IV of Schedule 9 of the Road Traffic Regulation Act 1984 (hereinafter referred to as "the Act of 1984") as amended and the Road Traffic Act 1991 (hereinafter referred to as "the Act of 1991") as amended and of all other enabling powers and after consultation with the Chief Officer of Police in accordance with Part III of Schedule 9 to the Act of 1984 hereby makes the following Order.

1. The County of Wiltshire (Parishes in the District of North Wiltshire) (Prohibition and Restriction of Waiting, On Street Parking and Clearways) Consolidation Order 2006 shall be amended by the insertion of the Map Schedule specified in the Schedule to this Order.
2. The effect of the Order will be to introduce **No waiting at any time** in Chapel Hill, Lacock.
3. This Order shall come into operation on 29 October 2007 and may be cited as The County of Wiltshire (Parishes in the District of North Wiltshire) (Prohibition and Restriction of Waiting, On Street Parking and Clearways) Consolidation Order 2006 (Amendment No. 1) Order 2007.

**SCHEDULE**

**Map schedule to be inserted**

<b>Map schedule</b>	<b>Date</b>
DJ38	29/10/2007

THE COMMON SEAL of the  
WILTSHIRE COUNTY COUNCIL  
was hereunto affixed this  
17th day of October 2007  
in the presence of: -

Wiltshire County Council seal number: 713569

**WILTSHIRE COUNTY COUNCIL****THE COUNTY OF WILTSHIRE (PARISHES IN THE DISTRICT OF NORTH WILTSHIRE) (PROHIBITION AND RESTRICTION OF WAITING, ON STREET PARKING AND CLEARWAYS) CONSOLIDATION ORDER 2006 (AMENDMENT NO.2) ORDER 2008**

The Council of the County of Wiltshire in exercise of its powers under Sections 1, 2, 4, 32, 35, 53 and Part IV of Schedule 9 of the Road Traffic Regulation Act 1984 (hereinafter referred to as "the Act of 1984") as amended and the Traffic Management Act 2004 (hereinafter referred to as "the Act of 2004") as amended and of all other enabling powers and after consultation with the Chief Officer of Police in accordance with Part III of Schedule 9 to the Act of 1984 hereby makes the following Order.

1. The County of Wiltshire (Parishes in the District of North Wiltshire) (Prohibition and Restriction of Waiting, On Street Parking and Clearways) Consolidation Order 2006 shall be amended by the revocation of the Map Schedules specified in the First Schedule to this Order and the insertion of the Map Schedules specified in the Second Schedule to this Order.
2. The effect of the Order will be to: -
  - (a) Introduce **No waiting at any time** on the north west side of Market Place to the north east of the access of Elmsleigh for a distance of approximately 24 metres;
  - (b) Introduce **No waiting at any time** across the two vehicle accesses between Nos. 2 and 4, 8 and 10 on the south side of Market Place;
  - (c) Extend the existing length of **No waiting at any time** on the north west side of Market Place to ensure parked vehicles are clear of the main carriageway;
  - (d) Amend the existing length of **No waiting at any time** to **No waiting Monday – Saturday 8am – 6pm** on the east side of Market Place north of the entrance to St John the Baptist Church;
  - (e) Amend the existing length of **No waiting Monday – Saturday 8am - 6pm** to **No waiting Monday – Friday 8am – 6pm** outside Nos. 16 and 18 on the south side of High Street;
  - (f) Increase the existing **parking** limit from 30 minutes to 1 hour outside the convenience store on the south side of Market Place;
  - (g) Remove the existing **parking** restrictions outside Nos. 2, 4, 6 and 8 Market Place to allow unrestricted parking at any time;
  - (h) Remove the existing **No waiting Monday – Saturday 8am – 6pm** outside Nos. 28, 30 and 32 on the south side of High Street;
  - (i) Remove the existing time limit on the **parking** bay on the north side of Bath Road between the entrance to Mortimores and Moon Close and extension of **No waiting at any time** in an easterly direction to enable the bay to be moved eastwards to accommodate new access to No. 18 Bath Road.

These restrictions will replace any existing restrictions currently in force in Colerne on the lengths of road concerned.

3. This Order shall come into operation on 12<sup>th</sup> September 2008 and may be cited as The County of Wiltshire (Parishes in the District of North Wiltshire) (Prohibition and Restriction of Waiting, On Street Parking and Clearways) Consolidation Order 2006 (Amendment No. 2) Order 2008.

### **FIRST SCHEDULE**

#### Map Schedule to be revoked

Map Schedule	Date
DA19	4 May 2006
DB18	4 May 2006
DB19	4 May 2006

### **SECOND SCHEDULE**

#### Map Schedule to be inserted

Map Schedule	Date
DA19	12 September 2008
DB18	12 September 2008
DB19	12 September 2008

THE COMMON SEAL of the  
WILTSHIRE COUNTY COUNCIL  
was hereunto affixed this  
27<sup>th</sup> day of August 2008  
in the presence of: -

Wiltshire County Council seal number: 714669

**WILTSHIRE COUNCIL****THE COUNTY OF WILTSHIRE (PARISHES IN THE DISTRICT OF NORTH WILTSHIRE) (PROHIBITION AND RESTRICTION OF WAITING, ON STREET PARKING AND CLEARWAYS) CONSOLIDATION ORDER 2006 (AMENDMENT NO. 3) ORDER 2010**

The Council of the County of Wiltshire in exercise of its powers under Sections 1, 2, 4, 32, 35, 53 and Part IV of Schedule 9 of the Road Traffic Regulation Act 1984 (hereinafter referred to as "the Act of 1984") as amended and the Traffic Management Act 2004 (hereinafter referred to as "the Act of 2004") as amended and of all other enabling powers and after consultation with the Chief Officer of Police in accordance with Part III of Schedule 9 to the Act of 1984 hereby makes the following Order.

1. The County of Wiltshire (Parishes in the District of North Wiltshire) (Prohibition and Restriction of Waiting, On Street Parking and Clearways) Consolidation Order 2006 (hereinafter referred to as "the Consolidation Order") shall be amended for administrative purposes and by the revocation of the Map Schedules specified in the First Schedule to this Order and the insertion of the Map Schedules specified in the Second Schedule to this Order.

2. The effect of the Order will be to: -

- (a) Introduce **No waiting at any time** on the following lengths of road: -

Dogridge east side from its junction with Pavenhill for a distance of approximately 15 metres in a southerly direction;

High Street south side from its junction with Church Street for a distance of approximately 6 metres in a westerly direction and from a point 16 metres west of the western side of Church Street to a point approximately 50 metres west of that junction;

Pavenhill north side from its junction with Restrop Road for a distance of approximately 95 metres in a north westerly direction;

Pavenhill south side from its junction with Dogridge for a distance of approximately 55 metres in an easterly direction, from its junction with Restrop Road to the eastern end of the lay by and from a point 8 metres east to a point 15 metres west of its junction with The Masons;

Restrop Road north west side from its junction with Hoggs Lane to a point approximately 15 metres south west of its junction with Pavenhill;

The Masons both sides from its junction with Pavenhill for a distance of approximately 8 metres in a southerly direction;

The Peak west and north sides from its junction with High Street to a point approximately 24 metres west of the access road between Nos. 16 and 17 The Peak (a total distance of approximately 90 metres);

The Peak south east side from a point approximately 39 metres east of the school entrance for a distance of approximately 65 metres in a north easterly direction except for lengths of 15 metres outside No. 5, 7 metres outside Nos. 3 and 4 and 11 metres outside Nos. 1 and 2;

The Peak east side from its junction with High Street for a distance of approximately 10 metres in a southerly direction;

The Peak south side from a point 15 metres west of the access to the school to a point 15 metres east of that access;

The Peak north side from a point 5 metres west of the access to the school for a distance of 10 metres in a westerly direction and from a point 5 metres east of that junction for a distance of 10 metres in an easterly direction.

- (b) Extend the existing **No waiting at any time** on Bamford Close both sides from its junction with Station Road for a distance of approximately 8 metres in an easterly direction;

- (c) Introduce **Parking Monday – Friday 8am – 6pm 2 hours no return within 2 hours** on the following length of road: -

Pavenhill south side from a point approximately 20 metres north west of its junction with Restrop Road for a distance of approximately 35 metres (lay by in front of shops)

- (d) Introduce **No waiting Monday – Friday 8am – 4pm** on the following lengths of road: -

The Peak south side from a point approximately 15 metres east of the centre of the school access for a distance of approximately 24 metres in an easterly direction;

The Peak south east side for lengths of 15 metres outside No. 5, 7 metres outside Nos. 3 and 4 and 11 metres outside Nos. 1 and 2

- (e) Introduce **No waiting Monday – Saturday 8am – 6pm** on the following length of road: -

**High Street** south side between a point 6 metres and 16 metres west of the western side of Church Street (outside the Cycle Shop)

- (f) Amend **No waiting at any time** on High Street lay by west of College Road for administration purposes;

- (g) Revoke the existing Parking restriction and replace it with **No waiting at any time** on High Street lay by west of College Road a length of approximately 8 metres at each end of the parking area (at present covered by hatch markings);

- (h) Revoke the existing Parking restriction and replace with **Parking Monday – Friday 8am – 6pm 2 hours no return within 2 hours** on High Street lay by west of college Road for the entire length of the existing restriction.

These restrictions will replace any existing restrictions currently in force in Purton on the lengths of road concerned.

3. The Consolidation Order shall be amended by: -
- (a) Removing all references to Wiltshire County Council and North Wiltshire District Council and replacement of Wiltshire Council within the Order;
  - (b) Removing the existing definition of “the Council” and replacement of the following new definition: -
- “the Council” means Wiltshire Council.
4. This Order shall come into operation on 2<sup>nd</sup> July 2010 and may be cited as The County of Wiltshire (Parishes in the District of North Wiltshire) (Prohibition and Restriction of Waiting, On Street Parking and Clearways) Consolidation Order 2006 (Amendment No. 3) Order 2010.

### **FIRST SCHEDULE**

#### Map Schedule to be revoked

Map Schedule	Date
AV73	5 May 2006
AW73	5 May 2006
AX73	5 May 2006

### **SECOND SCHEDULE**

#### Map Schedule to be inserted

Map Schedule	Date
AV73	2 July 2010
AW73	2 July 2010
AX71	2 July 2010
AX72	2 July 2010
AX73	2 July 2010

THE COMMON SEAL of  
WILTSHIRE COUNCIL  
was hereunto affixed this  
17<sup>th</sup> day of June 2010  
in the presence of: -

Wiltshire Council seal number: 73810

**WILTSHIRE COUNCIL****THE COUNTY OF WILTSHIRE (PARISHES IN THE DISTRICT OF NORTH WILTSHIRE) (PROHIBITION AND RESTRICTION OF WAITING, ON STREET PARKING AND CLEARWAYS) CONSOLIDATION ORDER 2006 (AMENDMENT NO.4) ORDER 2009**

The Council of the County of Wiltshire in exercise of its powers under Sections 1, 2, 4, 32, 35, 53 and Part IV of Schedule 9 of the Road Traffic Regulation Act 1984 (hereinafter referred to as "the Act of 1984") as amended and the Traffic Management Act 2004 (hereinafter referred to as "the Act of 2004") as amended and of all other enabling powers and after consultation with the Chief Officer of Police in accordance with Part III of Schedule 9 to the Act of 1984 hereby makes the following Order.

1. The County of Wiltshire (Parishes in the District of North Wiltshire) (Prohibition and Restriction of Waiting, On Street Parking and Clearways) Consolidation Order 2006 shall be amended by the insertion of the Map Schedules specified in the Schedule to this Order.
2. The effect of the Order will be to introduce **No waiting at any time** on the following lengths of road: -
 

U/C 918003 (Old A429) east side from its junction with Church Lane for a distance of 270 metres in a southerly direction

U/C 918003 (Old A429) west side from its junction with Church Lane for a distance of 293 metres in a southerly direction

These restrictions will be introduced in the parish of Stanton St Quintin.
3. This Order shall come into operation on 30<sup>th</sup> November 2009 and may be cited as The County of Wiltshire (Parishes in the District of North Wiltshire) (Prohibition and Restriction of Waiting, On Street Parking and Clearways) Consolidation Order 2006 (Amendment No. 4) Order 2009.

**SCHEDULE**Map Schedule to be inserted

Map Schedule	Date
BU38	30 November 2009
BV38	30 November 2009

THE COMMON SEAL of  
WILTSHIRE COUNCIL  
was hereunto affixed this  
19<sup>th</sup> day of November 2009  
in the presence of: -

Wiltshire Council seal number: 72511

**WILTSHIRE COUNCIL****THE COUNTY OF WILTSHIRE (PARISHES IN THE DISTRICT OF NORTH WILTSHIRE) (PROHIBITION AND RESTRICTION OF WAITING, ON STREET PARKING AND CLEARWAYS) CONSOLIDATION ORDER 2006 (AMENDMENT NO.5) ORDER 2010**

The Council of the County of Wiltshire in exercise of its powers under Sections 1, 2, 4, 32, 35, 53 and Part IV of Schedule 9 of the Road Traffic Regulation Act 1984 (hereinafter referred to as "the Act of 1984") as amended and the Traffic Management Act 2004 (hereinafter referred to as "the Act of 2004") as amended and of all other enabling powers and after consultation with the Chief Officer of Police in accordance with Part III of Schedule 9 to the Act of 1984 hereby makes the following Order.

1. The County of Wiltshire (Parishes in the District of North Wiltshire) (Prohibition and Restriction of Waiting, On Street Parking and Clearways) Consolidation Order 2006 shall be amended by the revocation of the Map Schedule specified in the First Schedule to this Order and the insertion of the Map Schedule specified in the Second Schedule to this Order.
2. The effect of the Order will be to introduce **No waiting at any time** on the following length of road: -  
  
The Peak east side from a point 10 metres south of its junction with High Street for a distance of 10 metres in a southerly direction.
3. This Order shall come into operation on 3<sup>rd</sup> September 2010 and may be cited as The County of Wiltshire (Parishes in the District of North Wiltshire) (Prohibition and Restriction of Waiting, On Street Parking and Clearways) Consolidation Order 2006 (Amendment No. 5) Order 2010.

**FIRST SCHEDULE**Map Schedule to be revoked

Map Schedule	Date
AX72	02/07/2010

**SECOND SCHEDULE**Map Schedule to be inserted

Map Schedule	Date
AX72	03/09/2010

THE COMMON SEAL of  
WILTSHIRE COUNCIL  
was hereunto affixed this  
26<sup>th</sup> day of August 2010  
in the presence of: -

Wiltshire Council seal number: 75249



**WILTSHIRE COUNCIL****THE COUNTY OF WILTSHIRE (PARISHES IN THE DISTRICT OF NORTH WILTSHIRE) (PROHIBITION AND RESTRICTION OF WAITING, ON STREET PARKING AND CLEARWAYS) CONSOLIDATION ORDER 2006**  
**(AMENDMENT NO.7) ORDER 2011**

The Council of the County of Wiltshire in exercise of its powers under Sections 1, 2, 4, 32, 35, 53 and Part IV of Schedule 9 of the Road Traffic Regulation Act 1984 (hereinafter referred to as "the Act of 1984") as amended and the Traffic Management Act 2004 (hereinafter referred to as "the Act of 2004") as amended and of all other enabling powers and after consultation with the Chief Officer of Police in accordance with Part III of Schedule 9 to the Act of 1984 hereby makes the following Order.

1. The County of Wiltshire (Parishes in the District of North Wiltshire) (Prohibition and Restriction of Waiting, On Street Parking and Clearways) Consolidation Order 2006 shall be amended by the insertion of the Map Schedules specified in the Schedule to this Order.
2. The effect of the Order will be to introduce: -
  - (a) **No waiting at any time** on the following length of road: -
 

**Park Lane** – north west sides – from its junction with Westwells Road for a distance of 70 metres in a north easterly direction

**Park Lane** – south east side – from its junction with Westwells Road for a distance of 52 metres in a north easterly direction

**Westwells Road** – north east side – from its junction with Bradford Road to a point 175 metres north west from the centre of its junction with Media Park entrance

**Westwells Road** – south west side – from its junction with Bradford Road to a point 320 metres in a southerly direction – from a point 371 metres from its junction with Bradford Road for a distance of 25 metres in a southerly direction – from a point 426 metres from its junction with Bradford Road to a point 175 metres north west from the centre of its junction with Media Park entrance
  - (b) **Parking Mon – Sat 8am – 6pm 30mins No return within 2 hours** on the following lengths of road: -
 

**Westwells Road** – north west side – from a point 320 metres south of its junction with Bradford Road for a distance of 51 metres in a southerly direction – from a point 396 metres south of its junction with Bradford Road for a distance of 30 metres in a southerly direction.
3. This Order shall come into operation on 30<sup>th</sup> September 2011 and may be cited as The County of Wiltshire (Parishes in the District of North Wiltshire) (Prohibition and Restriction of Waiting, On Street Parking and Clearways) Consolidation Order 2006 (Amendment No. 7) Order 2011.

**SECOND SCHEDULE**Map Schedule to be inserted

Map Schedule	Date
DG24	30/09/2011
DH24	30/09/2011
DH25	30/09/2011
DI25	30/09/2011

THE COMMON SEAL of  
WILTSHIRE COUNCIL  
was hereunto affixed this  
13<sup>th</sup> day of September 2011  
in the presence of: -

**WILTSHIRE COUNTY COUNCIL**  
**PERMITTED PARKING AREA AND SPECIAL PARKING AREA**  
**THE COUNTY OF WILTSHIRE**  
**(PARISHES IN THE DISTRICT OF NORTH WILTSHIRE)**  
**(PROHIBITION AND RESTRICTION OF WAITING, ON STREET PARKING AND**  
**CLEARWAYS) CONSOLIDATION ORDER 2006**

The Council of the County of Wiltshire in exercise of its powers under Sections 1, 2, 4, 32, 35, 53, 63A and Part IV of Schedule 9 of the Road Traffic Regulation Act 1984 (hereinafter referred to as "the Act of 1984") as amended and the Road Traffic Act 1991 (hereinafter referred to as "the Act of 1991") as amended and of all other enabling powers and after consultation with the Chief Officer of Police in accordance with Part III of Schedule 9 to the Act of 1984 hereby makes the following Order.

**PART 1 – GENERAL**

**Commencement and Citation**

1. This Order shall come into operation on 4 September 2006 and may be cited as The County of Wiltshire (Parishes in the District of North Wiltshire) (Prohibition and Restriction of Waiting, On Street Parking and Clearways) Consolidation Order 2006.

**Revocations**

2. The County of Wiltshire (Parishes in the District of North Wiltshire) (Prohibition and Restriction of Waiting, On Street Parking and Clearways) Consolidation Order 2006 made on the 19<sup>th</sup> July 2006 is hereby revoked.

**Interpretation**

- 3(1) In this Order, except where the context otherwise requires, the following expressions have the meanings hereby respectively assigned to them:-

"delivering" and "collecting" in relation to any goods includes checking the goods for the purpose of their delivery or collection

"Disabled Person's Vehicle" means a vehicle lawfully displaying a disabled person's badge;

"disabled person's badge" means a badge issued by a local authority in the form prescribed by Regulations 7 and 11 of the Disabled Persons (Badges for Motor Vehicles) (England) Regulations 2000

"driver" in relation to a vehicle waiting in a parking place or on a road or length of road, means the person driving the vehicle at the time it was left in that parking place or road or length of road

"goods" includes postal packets of any description

"goods vehicle" has the meaning defined in the Traffic Signs Regulations and General Directions 2002

“hackney carriage” means a vehicle licensed under Section 37 of the Town Police Clauses Act 1847, or Section 6 of the Metropolitan Public Carriage Act 1869(b) or under any similar enactment

“lay-by” in relation to a main carriageway, means any area intended for the use of waiting of vehicles at the side of the main carriageway

“loading bay area” means the part of a road authorised by this Order to be used as a loading and unloading only area and indicated by sign diagram number 660.4 as defined in Schedule 2 of the Traffic Signs Regulations and General Directions 2002

“main carriageway” means any carriageway of a road used primarily by through traffic and excludes any lay-by

“medical practitioner” means a fully registered medical practitioner within the meaning of the Medical Act 1983

“Medical Practitioner’s Parking Permit” means a permit bearing the words “Medical Practitioner” (and includes the name and address of the surgery) issued by Wiltshire County Council or its agent to a Medical Practitioner for use in a designated Doctor parking bay identified on the plans attached to this Order

“motor cycle” and “invalid carriage” and “passenger vehicle” have the same meaning as defined in Section 136 of the Act of 1984

“Parking Attendant” has the meaning given by Section 63A of the Road Traffic Regulation Act 1984

“parking place” means a road or length of road designated for the leaving of vehicles as indicated by appropriate road markings

“parking bay” means an area contained within a parking place as indicated by the appropriate road markings

“parking disc” has the same meaning as provided in the Local Authorities’ Traffic Orders (Exemptions for Disabled Persons) (England) Regulations 2000

“permitted hours” means the hours identified for permitted parking on the plans attached to this Order (but excluding any such day that is Christmas Day, Good Friday or a Bank Holiday not being a Public Holiday

“public service vehicle” has the meaning defined in Section 1 of the Public Passenger Vehicles Act 1981

“relevant date” means the date on which any event occurs or occurred in breach of any of the provisions of this Order or to which this Order relates

“relevant position” means:-

- (a) A vehicle displays a disabled persons’ badge, parking permit, or ticket issued in accordance with this Order in the relevant position if:
  - (i) it is exhibited in or on the front windscreen, on the dashboard or fascia of the vehicle; or
  - (ii) where the vehicle is not fitted with a dashboard or fascia, the badge, permit or ticket is exhibited in a conspicuous position at the front of the vehicle

so that the front of the badge, permit or ticket (showing any Serial numbers, time, date and expiry or purchase details) is clearly legible from the front of the outside of the vehicle.

- (b) A vehicle displays a parking disc in the relevant position if:
  - (i) the disc is exhibited on the dashboard or fascia of the vehicle; or
  - (ii) where the vehicle does not have a dashboard or fascia, the disc is exhibited in a conspicuous position on the vehicle

so that, when marked to show the quarter-hour period during which a period of waiting began, that period is clearly legible from the outside of the vehicle

“taxi” has the same meaning given by Regulation 4 of the Traffic Signs Regulations and General Directions 2002 and “taxi rank” means an area of carriageway reserved for use by taxis waiting to pick up passengers

“telecommunications apparatus” has the same meaning as in Schedule 2 of the Telecommunications Act 1984

“the Council” means during any period in which there is in force an Agreement under the Local Government Act 2000 between Wiltshire County Council and North Wiltshire District Council to enable the District Council to administer the functions conferred by that Agreement on the County Council’s behalf, the North Wiltshire District Council failing which it shall mean the Wiltshire County Council

“traffic sign” means a sign of any size, colour and type prescribed or authorised under, or having effect as though prescribed or authorised under Section 64 of the Act of 1984

“waiver” means a formal document issued by North Wiltshire District Council to exempt a vehicle from a restriction under the terms and charges applicable at the time of issue

- (2) For the purpose of this Order the prohibitions and restrictions contained in the Articles to this Order and shown on the attached plans shall apply to the full extent of the public highway, with the exception of Clearways which apply to the extent of the carriageway.
- (3) For the purpose of this Order a vehicle shall be taken as waiting on a length of road if any point on that length of road is below the vehicle or its load (if any).
- (4) The prohibitions imposed by this Order shall be in addition to and not in derogation of any restriction, prohibition or requirement imposed by any Regulations or Orders made or having effect as if made under the Act of 1984, or by or under any other enactment.
- (5) For the purposes of this Order, Wiltshire County Council accepts no responsibility for any inaccuracies contained in the Ordnance Survey data relied upon in the preparation of the plans attached to this Order. Where a restriction applies to the edge of a length of carriageway or highway (adjacent to the kerb) that restriction will continue to apply to the actual edge of carriageway or highway irrespective of changes to either the carriageway width or to the underlying Ordnance Survey data.

## **PART II**

### **GENERAL PROVISIONS RELATING TO WAITING AND LOADING RESTRICTIONS**

4. Save as provided in Articles 6, 7, 8, 9 and 10 of this Order no person shall, except upon the direction or with the permission of a Police Constable in uniform or of a Parking Attendant cause or permit any vehicle (and/or drawn trailer) to wait on the roads or sides of the roads subject to restrictions identified as No Waiting during a specified time limit, for the periods identified on the plans attached to this Order.
5. Save as provided in Articles 6 and 7 of this Order no person shall, except upon the direction or with the permission of a Police Constable in uniform or of a Parking Attendant cause or permit any vehicle to load or unload in the roads or sides of the roads identified as No Loading and for the periods identified on the plans attached to this Order.
6. Nothing in Articles 4 and 5 of this Order shall render it unlawful to cause or permit any vehicle to wait in any of the roads, lengths of road or on the sides of road identified in the plans attached to this Order for so long as may be necessary to enable:
  - (a) a person to board or alight from the vehicle;
  - (b) goods to be loaded onto or unloaded from the vehicle provided that loading is carried out in one continuous operation and that no vehicle shall so wait on any of the lengths of road identified on the plans attached to this Order where loading and unloading is prohibited on such days and times so identified on the aforementioned plans;
  - (c) the vehicle, if it cannot conveniently be used for such purpose in any other road, to be used for the purpose of any building operation, demolition or excavation, or the maintenance or improvement or reconstruction of the said lengths or sides of road or any works connected with any sewer, main, pipe or apparatus for the supply of gas, water or electricity or of any telecommunications apparatus;
  - (d) the vehicle, if it cannot conveniently be used for such purpose in any other road, to be used in the service of the local authority in pursuance of statutory powers or duties;
  - (e) the vehicle of a universal service provider (as defined in Section 4(3) and (4) of the Postal Services Act 2000) to be used for the purpose of delivering and/or collecting mail;
  - (f) the vehicle to be used in the service of the Police, Fire Brigade or Ambulance Service;
  - (g) the vehicle to be used in any case where the person in control of the vehicle:
    - (i) is required by law to stop or wait or is permitted to stop or wait by a Police Constable;
    - (ii) is obliged to stop so as to prevent an accident; or
    - (iii) is prevented from proceeding by circumstances outside his control
  - (h) the vehicle to be loaded or unloaded whilst it is in actual use in connection with the removal of furniture and effects from one office or dwelling house to

another or to such premises from a depository or from such premises to a depository notwithstanding anything contained in paragraph (b) above as to waiting in the roads or sides of the roads identified and for the periods identified on the plans attached to this Order;

- (i) a security vehicle to be used in the course of delivering or collecting cash to/from properties in any of the lengths of road identified on the plans attached to this Order and being a vehicle specifically designed for that purpose.
7. Nothing in Articles 4 and 5 of this Order shall apply to any vehicle:
- (a) being used as part of a wedding or funeral cortege or otherwise in connection with a wedding or funeral; or
  - (b) being licensed as a hackney carriage whilst waiting at a duly authorised taxi rank as marked on the carriageway.
8. Nothing in Article 4 of this Order shall render it unlawful to cause or permit a disabled person's vehicle which displays in the relevant position a disabled person's badge and a parking disc (on which the driver, or other person in charge of the vehicle, has marked the time at which the period of waiting began) to wait in any of the lengths of road referred to in that Article for a period not exceeding three hours (not being a period separated by an interval of less than one hour from a previous period of waiting by the same vehicle in the same length of road).
9. Nothing in Article 4 of this Order shall prevent any person from causing or permitting any vehicle to wait in any of the lengths of road referred to in that Article provided permission has been obtained from North Wiltshire District Council by means of a waiver to be displayed in the front or nearside of the vehicle and which includes information to enable the driver to be contacted in an emergency and providing that an obstruction is not caused by so doing and that the vehicle is moved if the driver is requested to do so by a Police Officer in uniform or Parking Attendant.
10. Nothing in Article 4 of this Order shall render it unlawful for a taxi to stop or wait in any of the lengths of road identified as No Waiting Except Taxis on the plans attached to this Order.

### **PART III**

### **CLEARWAYS**

#### **PROVISIONS RELATING TO CLEARWAYS**

11. Save as provided in Article 12 of this Order no person shall except upon the direction or with the permission of a Police Constable in uniform or of a Parking Attendant cause or permit any vehicle to wait on any of the main carriageways forming part of the lengths of roads identified as Clearways on the plans attached to this Order.
12. (1) Nothing in Article 11 of this Order shall apply so as to prevent any vehicle waiting on any main carriageway identified as Clearways on the plans attached to this Order for so long as may be necessary to enable the vehicle if it cannot be used for such purpose without waiting on that carriageway, to be used in connection:
- (i) with the removal of any obstruction or potential obstruction to traffic;

- (ii) with the provisions contained within Article 6(c), (d), (f) and (g) of this Order; and
  - (iii) to enable a public service vehicle waiting on any main carriageway identified on the plans attached to this Order to wait for as long as may be necessary to enable a person to board or alight from the vehicle at any recognised stopping place.
- (2) Notwithstanding any exemption contained in paragraph (1) of this Article, the person in control of a vehicle waiting on any of the lengths of road identified as Clearways on the plans attached to this Order, shall move the vehicle on the instructions of a Police Constable in uniform whenever such moving may be reasonably necessary for the purpose of preventing obstruction.
- (3) No person shall cause or permit any vehicle to wait on any verge or lay-by immediately adjacent to a main carriageway identified on the plans attached to this order for the purpose of selling goods from that vehicle unless the goods are immediately delivered at or taken into premises adjacent to the vehicle from which the sale is effected.

#### **PART IV**

#### **GENERAL PROVISIONS RELATING TO THE USE OF ON-STREET PARKING PLACES, LOADING BAY AREAS AND DOCTORS BAYS**

13. The parts of the roads identified as Parking places on the plans attached to this Order, are authorised to be used, subject to the following provisions of this Order by the class of vehicle specified, if none specified then all classes of vehicle, on such days and during such hours as identified on the plans attached to this Order and in such positions as indicated by the appropriate road markings.
14. Nothing in Article 13 of this Order shall apply so as to prevent any person from causing any vehicle to wait in the parking place specified in that Article if the vehicle is being used in connection with the provisions contained within Article 6(c), (d) and (f) of this Order.
15. Where in the roads or sides of the roads identified on the plans attached to this Order a parking place is described as available for vehicles of a specified class, in a specified position, or on a specified day, the driver of a vehicle shall not permit it to wait in that parking place:
- (a) unless it is of the specified class appropriate to that parking place and that day or;
  - (b) otherwise than wholly within the limits of a parking bay marked out in that parking place as indicated by white line carriage markings.
16. (1) The driver of a vehicle shall not permit it to wait in a parking place for longer than the maximum period permitted for waiting specified in relation to that parking place and as identified on the plans attached to this Order; and
- (2) When a vehicle has left a parking place after waiting thereon, the driver thereof shall not within the period specified in relation to that parking place and as identified on the plans attached to this Order after its leaving permit it to wait again upon that parking place.



17. The driver of a vehicle drawing a trailer shall not permit the vehicle or the trailer to wait in a parking place unless they have been disconnected and for the purpose of this Order the vehicle and the trailer shall be deemed to be separate vehicles and the driver shall be deemed to be the driver of each of the said vehicles.
18. The driver of a vehicle being an invalid carriage, or a disabled person's vehicle which displays in the relevant position a disabled persons' badge, shall be exempt from any limitation on time when left in a parking place (not being a designated disabled parking bay, Doctors bay or loading bay area) identified on the plans attached to this Order.
19. The driver of a vehicle displaying at its front or nearside a valid waiver issued by North Wiltshire District Council shall be exempt from any limitation of time in the lengths of road or on any of the sides of road identified as parking places (not being a designated disabled parking bay) on the plans attached to this Order when left in a parking place.
20. Notwithstanding the foregoing provisions of this part of the Order, any vehicle may wait during the permitted hours in a parking place (other than a parking place or part thereof the use of which has been suspended under Article 21 of this Order) for so long as may be necessary if:-
  - (a) the vehicle is a vehicle used for Police, Fire Brigade or Ambulance purposes, or a vehicle (other than a passenger vehicle) in the service of a local authority or its agent which is being used in pursuance of statutory powers or duties to maintain the highway;
  - (b) the vehicle (not being a passenger vehicle) is waiting to enable it to be used for the purpose of any building operation, demolition or excavation in or adjacent to the parking place or the maintenance or improvement of the parking place or any works connected with any sewer, main, pipe or apparatus for the supply of gas, water or electricity or of any telecommunications apparatus;
  - (c) the vehicle (not being a passenger vehicle) is in actual use in connection with the removal of furniture from one business or dwelling house to another or the removal of furniture from such premises to a depository or to such premises from a depository.

### **Power to Suspend Use of Parking Places**

21. (1) Any person authorised by the Council may suspend the use of a parking place or any part thereof whenever the Council considers such suspension reasonably necessary:-
  - (a) for the purpose of facilitating the movement of traffic or promoting its safety; or
  - (b) for any purpose specified in section 20(b) of this Order;
- (2) A Police Officer in uniform may suspend for not longer than twenty-four hours the use of a parking place or any part thereof whenever he considers such suspension reasonably necessary for the purpose of facilitating the movement of traffic or promoting its safety.

- (3) Any person suspending the use of a parking place or any part thereof in accordance with the provisions of paragraph (1) or paragraph (2) of this Article shall thereupon place or cause to be placed in or adjacent to that parking place or the part thereof the use of which is suspended, a traffic sign indicating that waiting by vehicles is prohibited.
  - (4) No person shall cause or permit a vehicle to be left in any part of a parking place during such period as either there is in or adjacent to that part of a parking place a traffic sign placed in pursuance of paragraph (3) of this Article.
22. Provided that nothing in Article 21(1) of this Order shall render it unlawful to cause or permit a vehicle to be left in a parking place if it is being used:
- (a) for fire brigade, ambulance or Police purposes or in the service of a local authority or its agents in pursuance of its statutory powers and duties to maintain the highway;
  - (b) or if the vehicle is left with the permission of the person suspending the use of the parking place or part thereof in pursuance of Article 21(1) of this Order, a Police Constable in uniform or Parking Attendant or a person authorised in that behalf by the Council.
23. Subject to the proviso hereto, when a vehicle is left in a parking place in contravention of any of the provisions contained in Articles 15, 16, 21(4) and 26 of this Order, a person authorised in that behalf by the Council may remove the vehicle or arrange for it to be removed from that parking place provided that when a vehicle is waiting in the parking place in contravention of the provisions of Article 15(b) of this Order, a person authorised in that behalf by the Council may alter or cause to be altered the position of the vehicle in order that its position shall comply with that provision.
24. Any person removing a vehicle or altering its position by virtue of the last preceding Article of this Order may do so by towing or driving the vehicle or in such other manner as he may think necessary to enable him to remove it as aforesaid and may take such measures in relation to the vehicle as necessary to enable the vehicle to be removed or to alter the position of the vehicle as the case may be and shall make such arrangements as may be reasonably necessary for the safe custody of the vehicle.

## **PART V**

### **LOADING BAY AREAS** **PROVISIONS RELATING TO LOADING BAY AREAS**

25. (1) The parts of the roads identified on the plans attached to this Order as Loading are authorised to be used, subject to the following provisions of this Order, as loading bay areas for vehicles, in such positions and on such days and during such hours as identified on the plans attached to this Order for the purpose of loading and unloading only.
- (2) Nothing in paragraph (1) of this Article shall apply so as to prevent any person from causing any vehicle to wait in the loading bay area specified in that paragraph if the vehicle is being used in connection with the provisions contained within Article 6(c), (d) and (f) of this Order.

26. The driver of a vehicle shall not permit it to wait in a loading bay area for longer than is necessary to enable goods to be loaded or unloaded from a vehicle.
27. Subject to the proviso hereto, when a vehicle is left in the loading bay area in contravention of the provision contained in Article 26 of this Order, a person authorised in that behalf by the Council may remove the vehicle or arrange for it to be removed from that loading bay area.

## **PART VI**

### **DESIGNATED PARKING PLACES FOR DISABLED PERSONS'**

28. (1) The parts of the roads identified as Disabled parking on the plans attached to this Order and therein designated 'Disabled Badge Holders Only' may be used, subject to the provisions of this part of the Order, as parking places for disabled persons' vehicles, in such positions and on such days and during such hours as so identified.
- (2) Where within a parking place, there is a sign or surface marking which indicates that a parking bay is available only for a disabled person's vehicle, the driver of a vehicle shall not permit it to wait in the parking bay unless the vehicle is a disabled persons vehicle.
29. The driver of a vehicle shall exhibit a parking disc on the vehicle in the relevant position and set the disc to indicate a quarter-hour period during which the vehicle arrived at the disabled persons' bay.
30. (a) The driver of a vehicle shall not permit it to wait continuously in a disabled person's bay for longer than the maximum period permitted for waiting specified in relation to that parking place and as identified on the plans attached to this Order, such period being calculated as commencing from the later time indicated on the parking disc set in accordance with the provisions of Article 29 of this Order and when the vehicle has left that parking place after waiting therein shall not within the period specified in relation to that parking place and identified on the plans attached to this Order after its waiting return to that parking place.
- (b) Where a parking disc exhibited in pursuance of this Order on a vehicle waiting in a disabled person's bay is showing a quarter-hour period, the later time indicated by the disc showing the end of that period shall be treated as evidence that the vehicle has been waiting in that parking place since that later time.

No person shall:-

31. (a) After the parking disc exhibited on a vehicle has been set in accordance with Article 29 of this Order, alter the indications given by that parking disc whilst the said vehicle remains in the disabled person's bay; or
- (b) Knowingly exhibit on any vehicle any parking disc which has been altered, defaced, mutilated or added to or upon which the figures or particulars have become illegible.
- (c) It shall be assumed, unless the contrary is shown, that the parking disc mentioned in Article 29 is an approved device.

## **PART VI**

### **CONTRAVENTION OF RESTRICTIONS**

32. Where a vehicle has been left in contravention of the restrictions imposed by this Order, a Penalty Charge shall be incurred, the amount of which will be set by Wiltshire County Council under the provisions of the Act of 1991 relating to the Permitted Parking Area and Special Parking Area.
33. Where a Penalty Charge is payable, a Penalty Charge Notice showing the information required by section 66(3) of the Act of 1991 shall be issued by a Parking Attendant in accordance with section 66(1) of the said Act.

#### **Manner of Payment of Penalty Charge Notice**

34. The Penalty Charge shall be paid within 28 days payable to North Wiltshire District Council under the terms referred to in the said Notice.

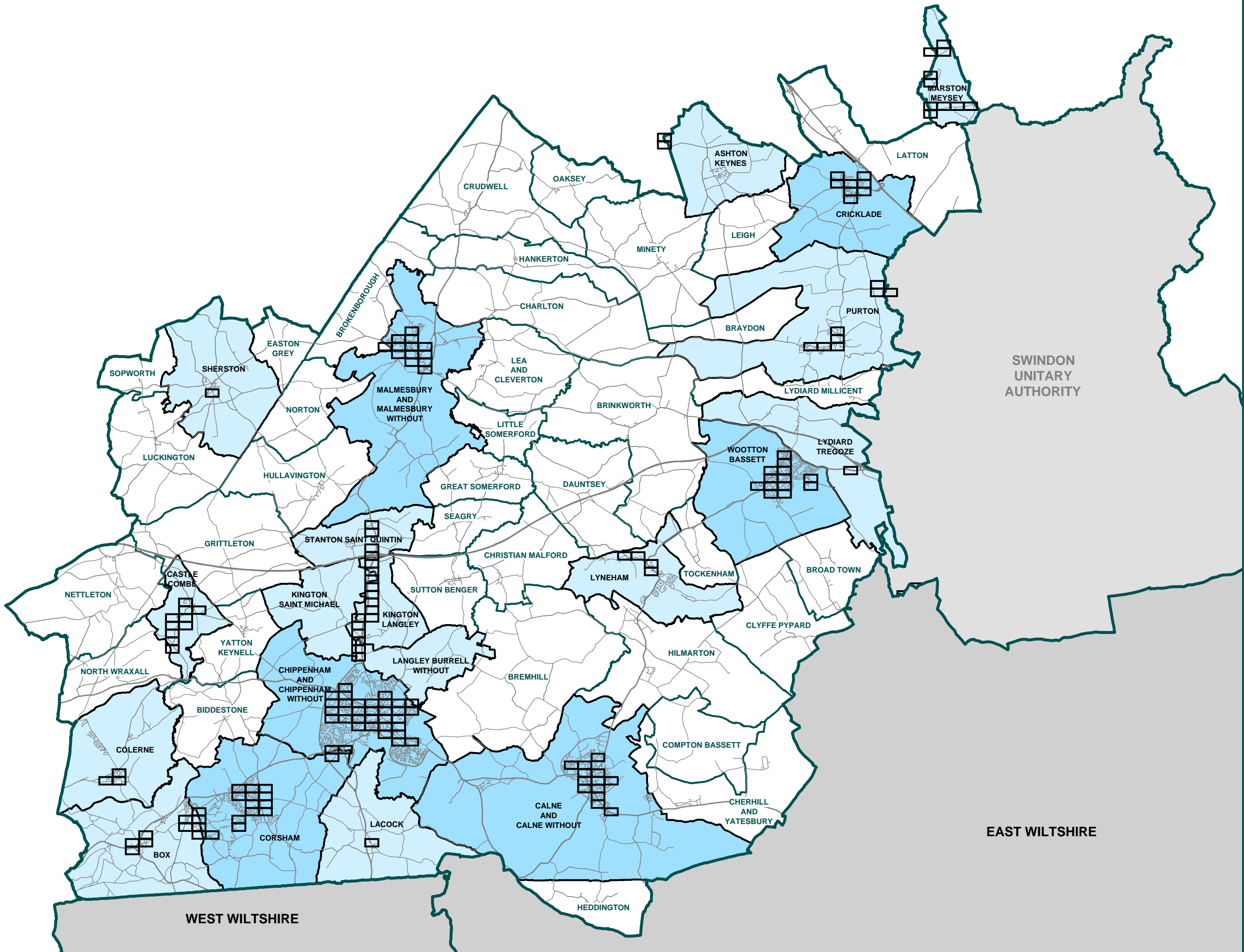
#### **Restriction on Removal of Penalty Charge Notice**

35. Where a notice has been attached to a vehicle in accordance with the provisions of the Act of 1991, no person not being the driver of the vehicle or duly authorised representative of the Council shall remove the notice from the vehicle unless authorised to do so by the driver.

THE COMMON SEAL of THE  
WILTSHIRE COUNTY COUNCIL  
was hereunto affixed this 9<sup>th</sup> day  
of August 2006 in the presence of:-



Wiltshire County Council seal number: 712306



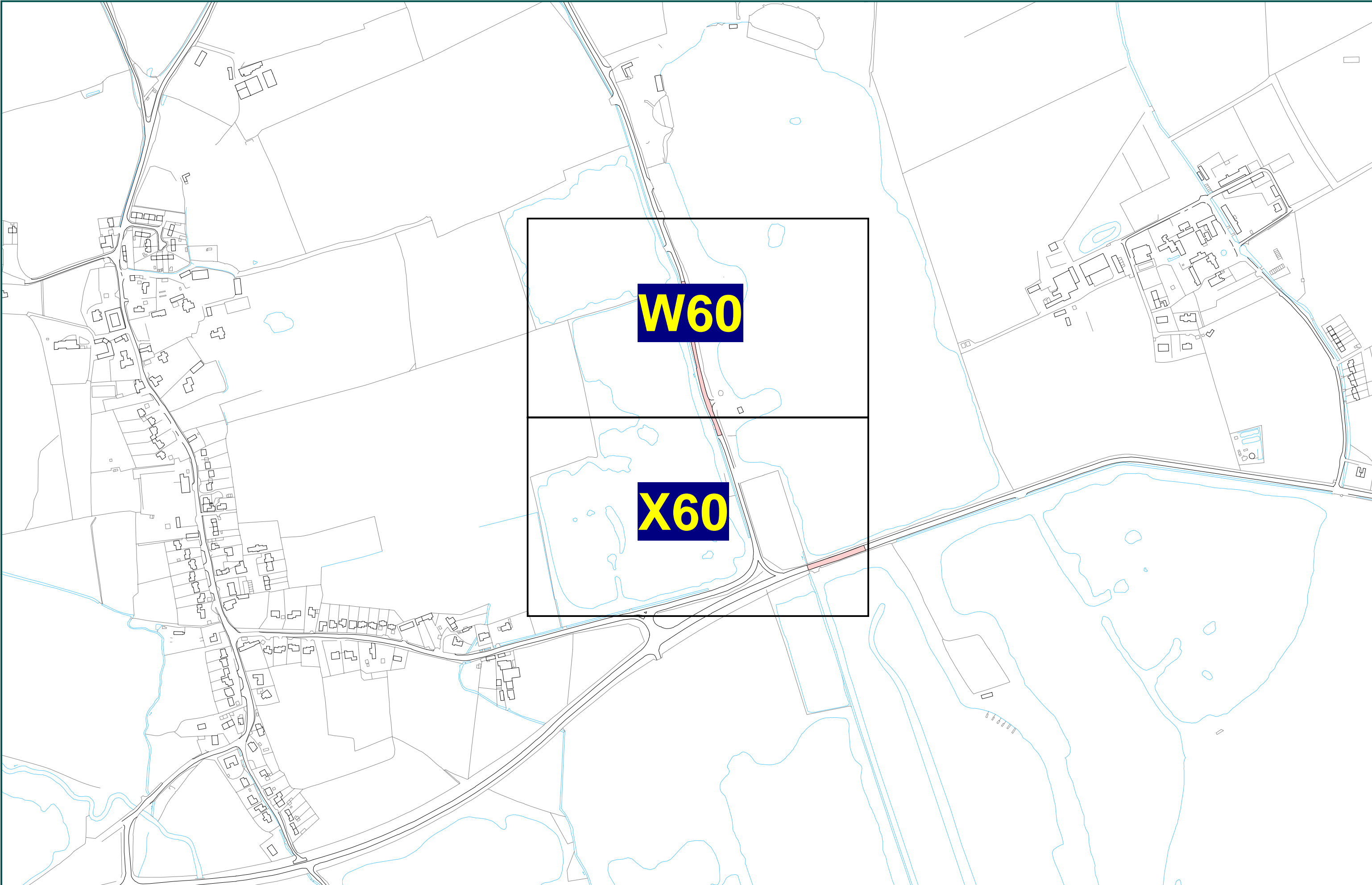
STREET NAME		MAP SCHEDULE						
ASHTON KEYNES								
SPINE ROAD WEST	X60							
SPRATSGATE LANE	W60	* X60						
BOX								
BARGATES	DJ21	* DI21						
BRUNEL WAY	DJ21							
CHAPEL LANE	DK20	* DJ20						
CHURCH LANE	DJ20	* DK20						
DEVIZES ROAD (A365)	DK20							
HIGH STREET (A4)	DJ20	* DJ21	* DK20					
LONDON ROAD (A4)	DI21	* DJ21						
MARKET PLACE	* DJ20	* DJ21						
PARK LANE	* DH24	DH25						
QUARRY HILL	DJ21							
THE BROWNING	DK20							
THE LEY	* DJ21							
WESTWELLS ROAD	DG24	DH24	DH25					
CASTLE COMBE								
C151 (B4039 NORTH TO SUMMER LANE)	* CE24	* CF24	* CF25	* CG24	* CH23	* CI23	* CJ23	* CK23
C160	* CK23	* CJ23						
DUNNS LANE	CE24	* CF24						
MARKET CROSS	* CF24							
MARKET PLACE	CG24							
THE STREET	* CH23	* CG23	CG24	* CH24				
COLERNE								
BATH ROAD	DB18	* DB19						
HIGH STREET	DB19							
MARKET PLACE	DA19	DB19						
OGBOURNE	DA19	DB19						
QUARRY LANE	DA19							

WILTSHIRE COUNCIL - NORTH WILTSHIRE DISTRICT PARISHES - MBTRO - STREET GAZETTEER

STREET NAME	MAP SCHEDULE		
SILVER STREET	DA19	* DB19	
TUTTON HILL	DB19		
LACOCK			
CANTAX HILL	DJ38		
LYDIARD TREGOZE			
SWINDON ROAD (A3102)	BN74		
LYNEHAM			
CALNE ROAD (A3102)	CA59	* BZ59	
CHIPPENHAM ROAD	BY58	* BY57	
POUND CLOSE	BZ59		
WEBBS COURT	BZ59		
MARSTON MEYSEY			
BLACKBURR LANE	* S83		
CASTLE EATON ROAD (C117)	S82		
COUNTY BOUNDARY TO AIRFIELD ROAD (C116)	* O80	* P80	
COUNTY BOUNDARY TO ASH COPSE (C116)	* K81	* L80	* L81
FAIRFORD ROAD (C124)	* T80		
THE STREET (C116)	S80		
PURTON			
BAMFORD CLOSE	AV73		
CHURCH STREET	AW73		
DOGRIDGE	AX71		
HIGH STREET	AX73	AW73	
HIGH STREET (SERVICE ROAD)	AX73		
PAVENHILL	AX71		
RESTROP ROAD (THE PARADE)	AX71		
STATION ROAD (B4041)	AV73	AW73	
TADPOLE LANE	AP76	AQ76	AQ77
THE MASONS	AX71		
THE PEAK	AX72		
WILLOWBROOK	AW73		

STREET NAME		MAP SCHEDULE							
WITTS LANE		AV73							
SHERSTON									
SILVER STREET		BD26							
STANTON SAINT QUINTIN									
UC918003 (OLD A429)		BU38	BV38						
CLEARWAY - A350									
A350		BY38	BZ38	CA38	CB38	CC38	CD38	CE38	CF38
A350		CG37	CG38	CH37	CI37	CJ37	CK37	CL37	
CLEARWAY - A429									
A429		BX38	BY38						





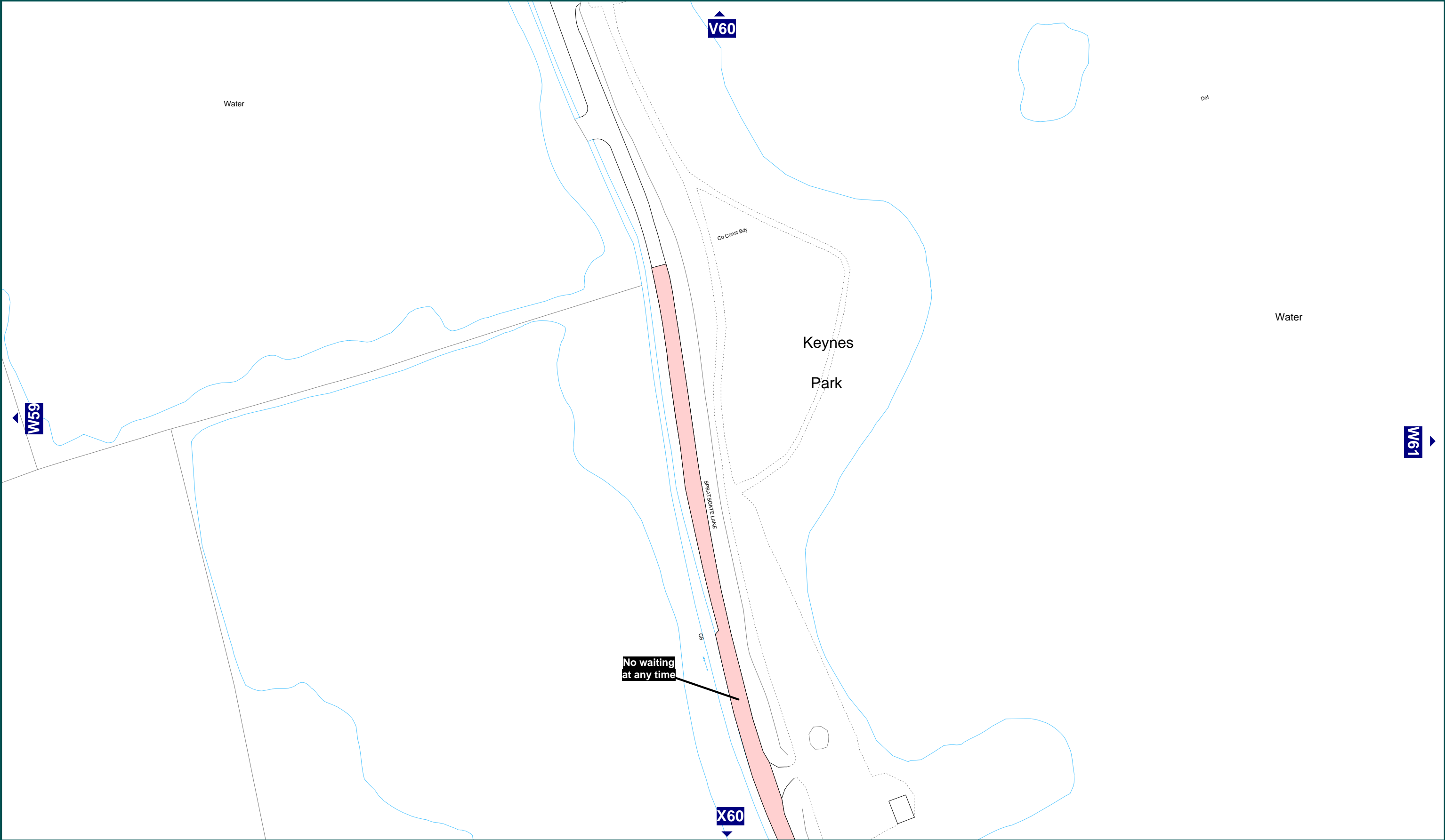
WILTSHIRE COUNTY COUNCIL  
The Director of Environmental Services  
County Hall  
Trowbridge  
Wiltshire  
BA148JD

**The County of Wiltshire**  
**(Parishes in the District of North Wiltshire)**  
**(Prohibition and Restriction of Waiting, On Street Parking and Clearways)**  
**Consolidation Order**  
**Ashton Keynes - map schedules**

Reproduced from the Ordnance Survey Map  
With the permission of The Controller of H.M. Stationery Office  
Crown Copyright reserved 100023455 2007  
This plan has been produced specifically to supply  
an individual with value added Local Authority information  
Unauthorised reproduction infringes Crown Copyright  
and may lead to prosecution or Civil Proceedings

<b>SCALE</b>	<b>1 : 5000 @ A3</b>
<b>DATE</b>	<b>12/12/2007</b>





WILTSHIRE COUNTY COUNCIL  
The Director of Environmental Services  
County Hall  
Trowbridge  
Wiltshire  
BA148JD

Reproduced from the Ordnance Survey Map  
With the permission of  
The Controller of H.M. Stationery Office.  
Crown Copyright reserved 100023455 2006

This plan has been produced specifically  
to supply an individual with value added  
Local Authority information.

Unauthorised reproduction infringes  
Crown Copyright and may lead to  
prosecution or Civil Proceedings

**The County of Wiltshire  
(Parishes in the District of North Wiltshire)  
(Prohibition and Restriction of Waiting, On Street Parking and Clearways)  
Consolidation Order 2006**

**ASHTON KEYNES**

### Key to Restriction Types Displayed

 No waiting at any time

SCALE 1 : 1250

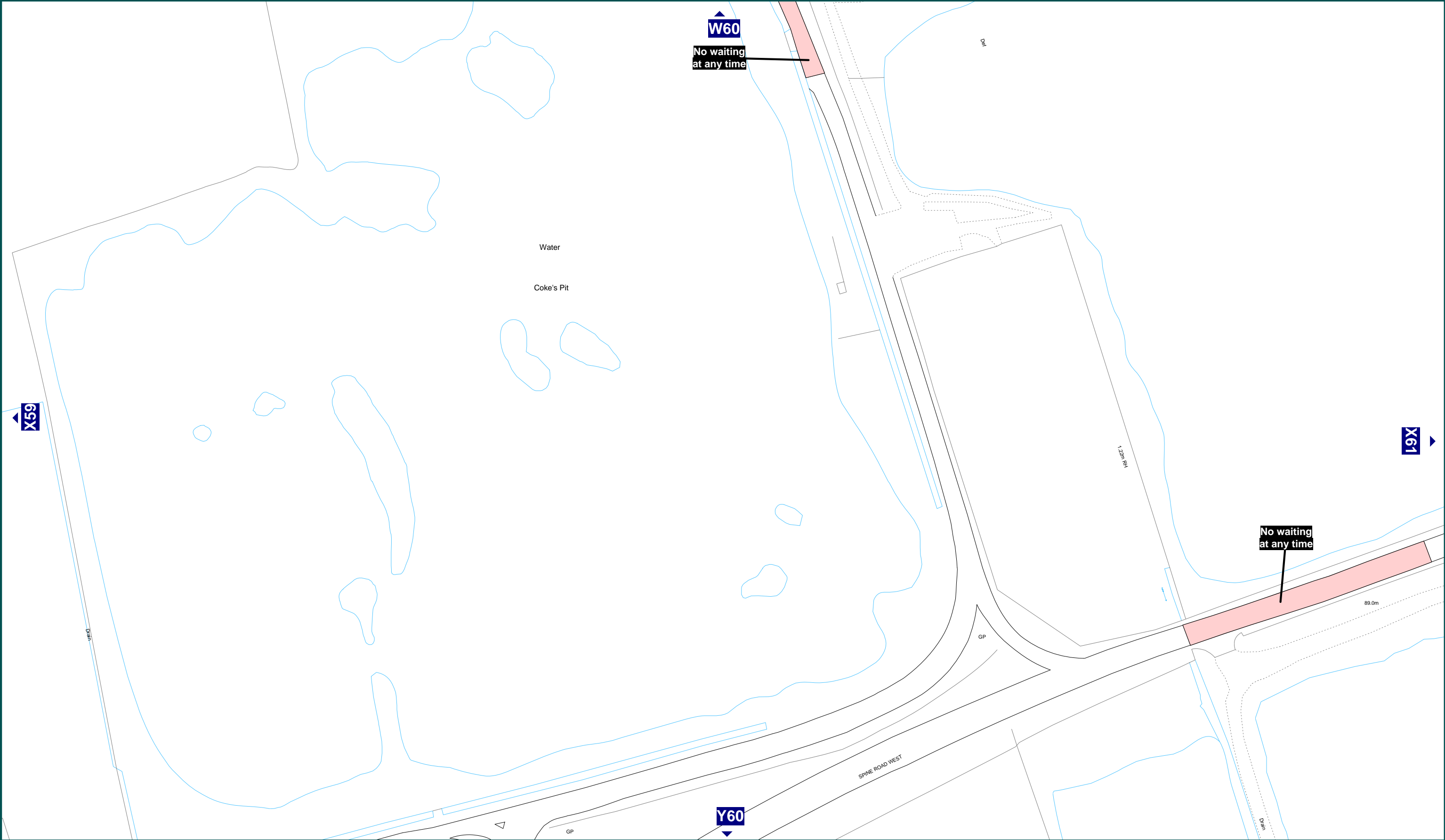
DATE 04/05/2006


FILE NWDC01CONS



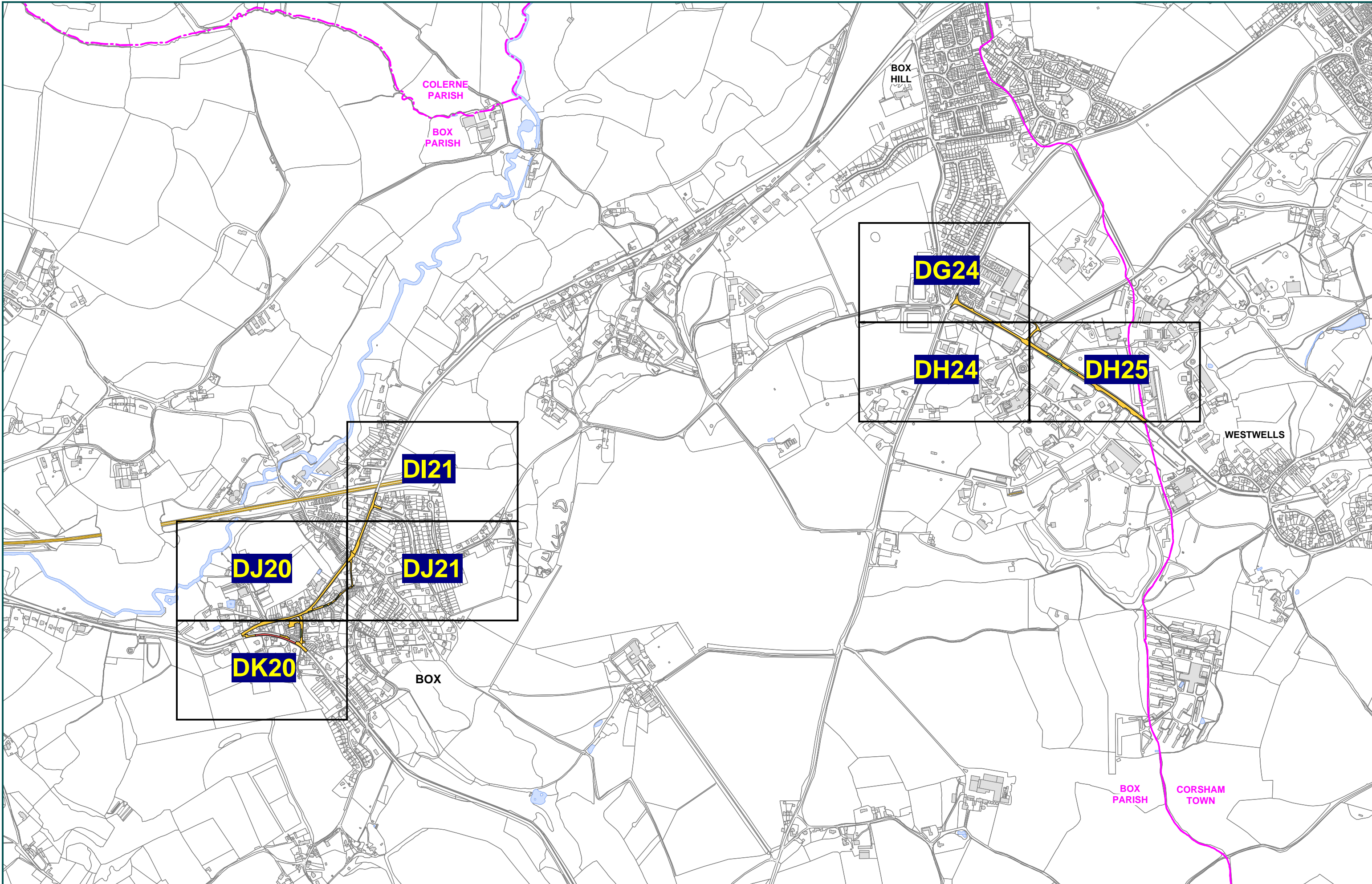
MAP  
NUMBER

**W60**

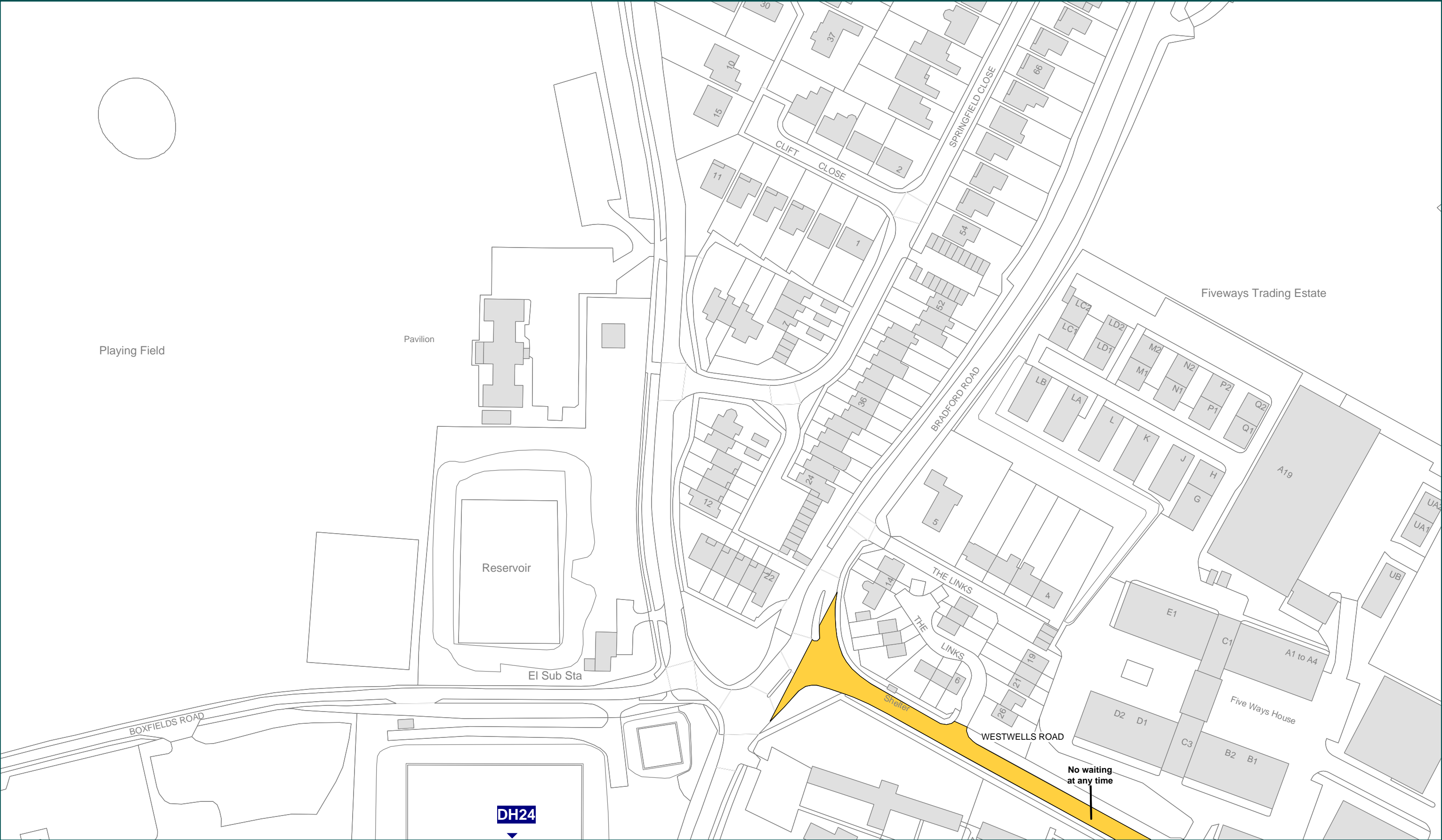





 <b>Wiltshire</b> <small>COUNTY COUNCIL</small>	Reproduced from the Ordnance Survey Map With the permission of The Controller of H.M. Stationery Office. Crown Copyright reserved 100023455 2006		<b>The County of Wiltshire (Parishes in the District of North Wiltshire) (Prohibition and Restriction of Waiting, On Street Parking and Clearways) Consolidation Order 2006</b>  <b>ASHTON KEYNES</b>		<div><b>Key to Restriction Types Displayed</b></div> <div> <b>No waiting at any time</b></div>		<b>SCALE</b>	<b>1 : 1250</b>	
	<b>DATE</b>	<b>04/05/2006</b>							
	<b>FILE</b>	<b>NWDC01CONS</b>							
		<b>MAP NUMBER</b>					<b>X60</b>		
WILTSHIRE COUNTY COUNCIL The Director of Environmental Services County Hall Trowbridge Wiltshire BA148JD	This plan has been produced specifically to supply an individual with value added Local Authority information.								
Unauthorised reproduction infringes Crown Copyright and may lead to prosecution or Civil Proceedings									









 Where everybody matters	<b>The County of Wiltshire (Parishes in the District of North Wiltshire)</b> <b>(Prohibition and Restriction of Waiting, On Street Parking and Clearways)</b> <b>Consolidation Order</b> <b>Box</b>	<b>Key to Restriction Types Displayed</b>   <b>No waiting at any time</b>	<b>SCALE</b>	<b>1: 1250 @ A3</b>	
			<b>DATE</b>	<b>30/09/2011</b>	
Wiltshire Council County Hall, Bythesea Road, Trowbridge, Wiltshire. BA14 8JN	Crown copyright and database rights 2011 Ordnance Survey 100049050		<b>FILE</b>	<b>NWDC2006CONS</b>	
			 <b>N</b> <b>W</b> <b>E</b> <b>S</b>	<b>MAP SCHEDULE</b>	<b>DG24</b>





Where everybody matters

Wiltshire Council  
County Hall, Bythesea Road,  
Trowbridge, Wiltshire.  
BA14 8JN

**The County of Wiltshire (Parishes in the District of North Wiltshire)  
(Prohibition and Restriction of Waiting, On Street Parking and Clearways)  
Consolidation Order  
Box**

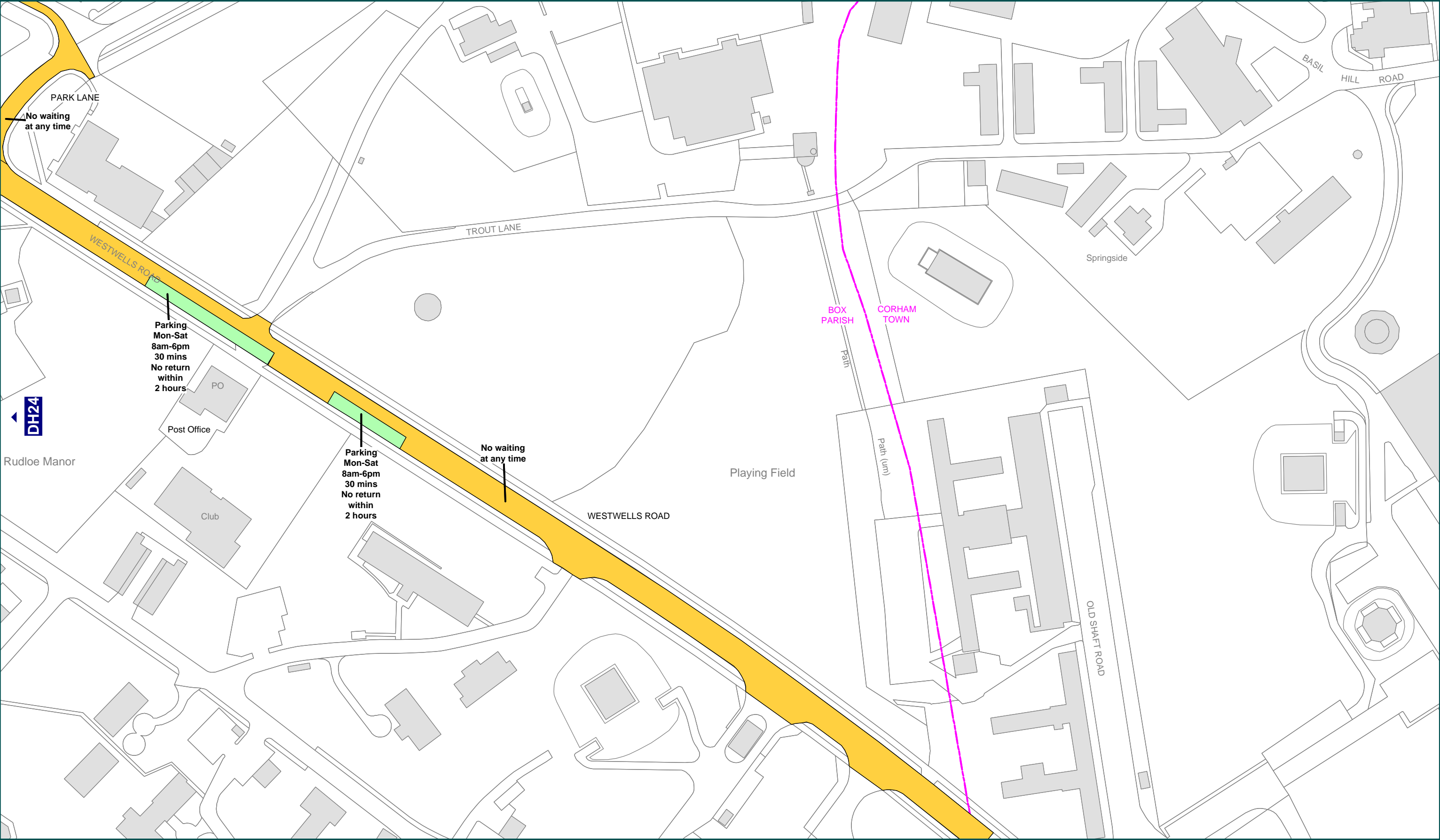
Crown copyright and database rights 2011 Ordnance Survey 100049050


**Key to Restriction Types Displayed**



**No waiting at any time**

SCALE	1: 1250 @ A3	
DATE	30/09/2011	
FILE	NWDC2006CONS	
<div><div>N</div><div>W<div><div></div><div></div><div></div><div></div></div>E</div><div>S</div></div>	MAP SCHEDULE	DH24





Where everybody matters

Wiltshire Council  
County Hall, Bythesea Road,  
Trowbridge, Wiltshire.  
BA14 8JN

**The County of Wiltshire (Parishes in the District of North Wiltshire)  
(Prohibition and Restriction of Waiting, On Street Parking and Clearways)  
Consolidation Order  
Box**

Crown copyright and database rights 2011 Ordnance Survey 100049050

**Key to Restriction Types Displayed**

No waiting at any time

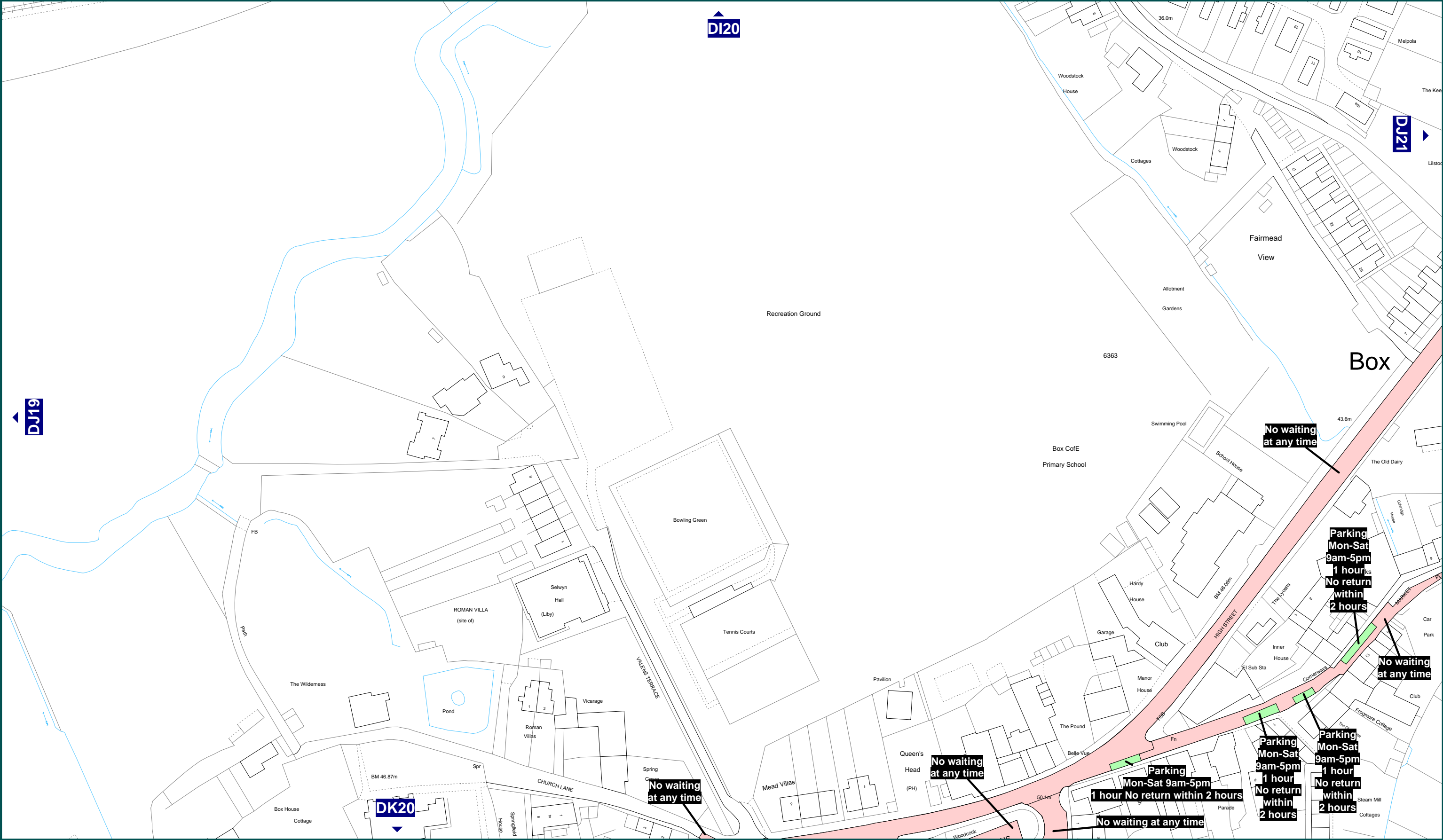
Parking

SCALE	1: 1250 @ A3	
DATE	30/09/2011	
FILE	NWDC2006CONS	
<div><div>N</div><div>W</div><div>E</div><div>S</div></div>	MAP SCHEDULE	DH25











WILTSHIRE COUNTY COUNCIL  
The Director of Environmental Services  
County Hall  
Trowbridge  
Wiltshire  
BA148JD

Reproduced from the Ordnance Survey Map  
With the permission of  
The Controller of H.M. Stationery Office.  
Crown Copyright reserved 100023455 2006

This plan has been produced specifically  
to supply an individual with value added  
Local Authority information.

Unauthorised reproduction infringes  
Crown Copyright and may lead to  
prosecution or Civil Proceedings

**The County of Wiltshire  
(Parishes in the District of North Wiltshire)  
(Prohibition and Restriction of Waiting, On Street Parking and Clearways)  
Consolidation Order 2006**

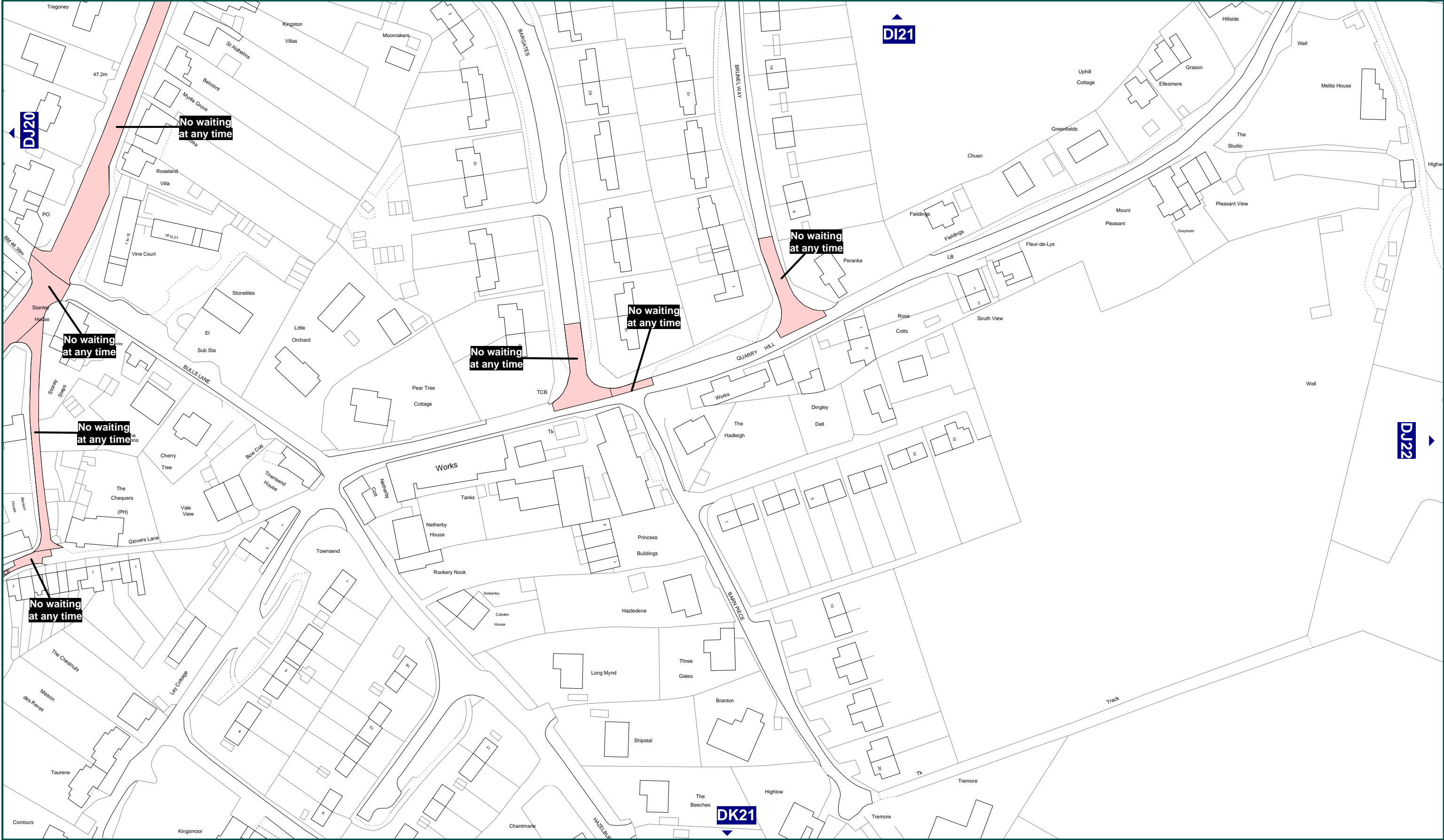
**BOX**

**Key to Restriction Types Displayed**

 **No waiting at any time**

 **Parking**

SCALE	1 : 1250	
DATE	04/05/2006	
FILE	NWDC01CONS	
	MAP NUMBER	DJ20



WILTSHIRE COUNTY COUNCIL  
The Director of Environmental Services  
County Hall  
Trowbridge  
Wiltshire  
BA148JD

Reproduced from the Ordnance Survey Map  
With the permission of  
The Controller of H.M. Stationery Office.  
Crown Copyright reserved 100023455 2006

This plan has been produced specifically  
to supply an individual with value added  
Local Authority information.

Unauthorised reproduction infringes  
Crown Copyright and may lead to  
prosecution or Civil Proceedings

**The County of Wiltshire  
(Parishes in the District of North Wiltshire)  
(Prohibition and Restriction of Waiting, On Street Parking and Clearways)  
Consolidation Order 2006**

**BOX**

**Key to Restriction Types Displayed**

 **No waiting at any time**

**SCALE** 1 : 1250

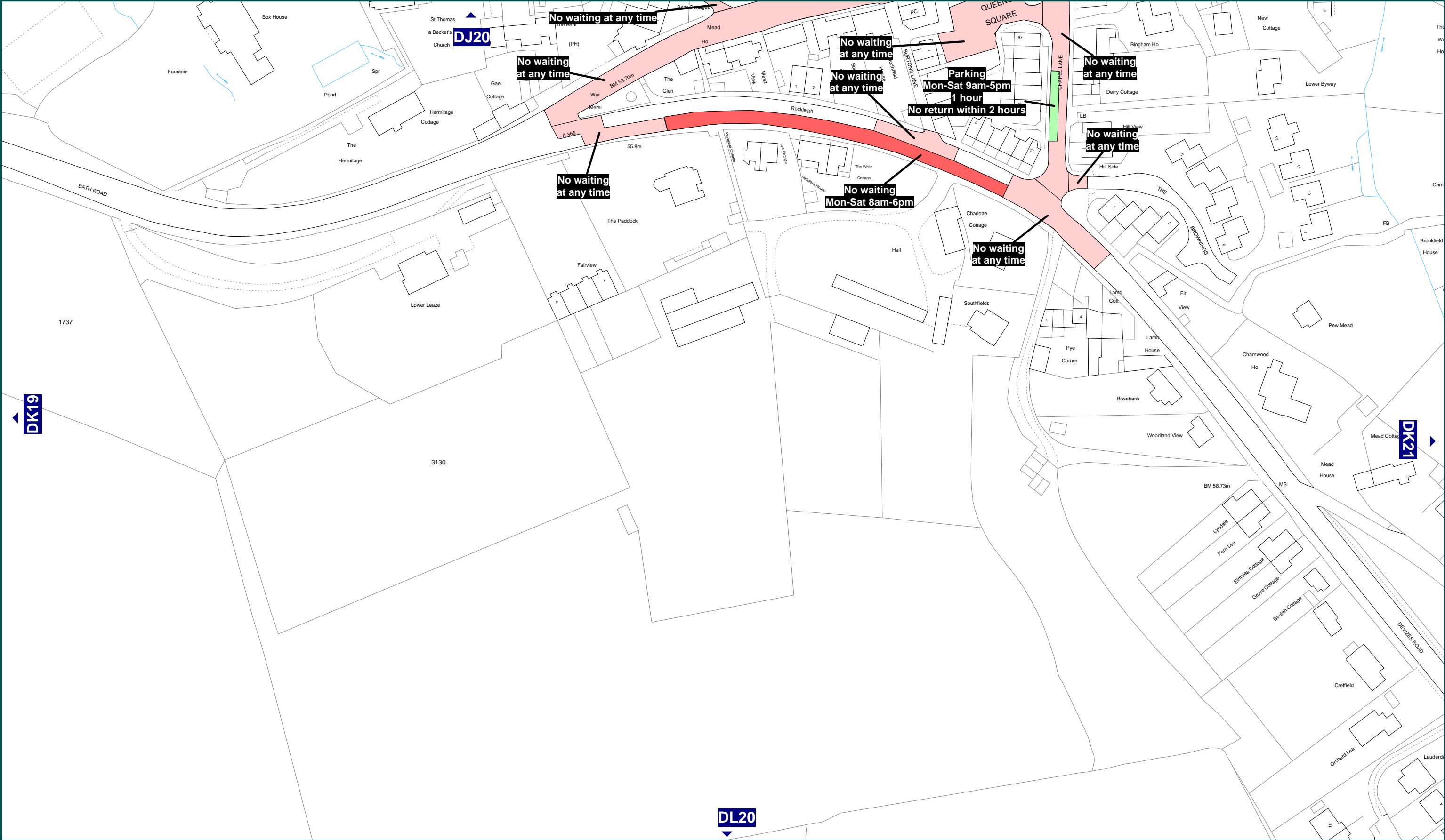
**DATE** 04/05/2006


**FILE** NWDC01CONS



**MAP  
NUMBER**

**DJ21**





WILTSHIRE COUNTY COUNCIL  
The Director of Environmental Services  
County Hall  
Trowbridge  
Wiltshire  
BA148JD

Reproduced from the Ordnance Survey Map  
With the permission of  
The Controller of H.M. Stationery Office.  
Crown Copyright reserved 100023455 2006

This plan has been produced specifically  
to supply an individual with value added  
Local Authority information.

Unauthorised reproduction infringes  
Crown Copyright and may lead to  
prosecution or Civil Proceedings

**The County of Wiltshire  
(Parishes in the District of North Wiltshire)  
(Prohibition and Restriction of Waiting, On Street Parking and Clearways)  
Consolidation Order 2006**

**BOX**

**Key to Restriction Types Displayed**

No waiting at any time

No waiting

Parking

N

W

E

S

SCALE

1 : 1250

DATE

04/05/2006

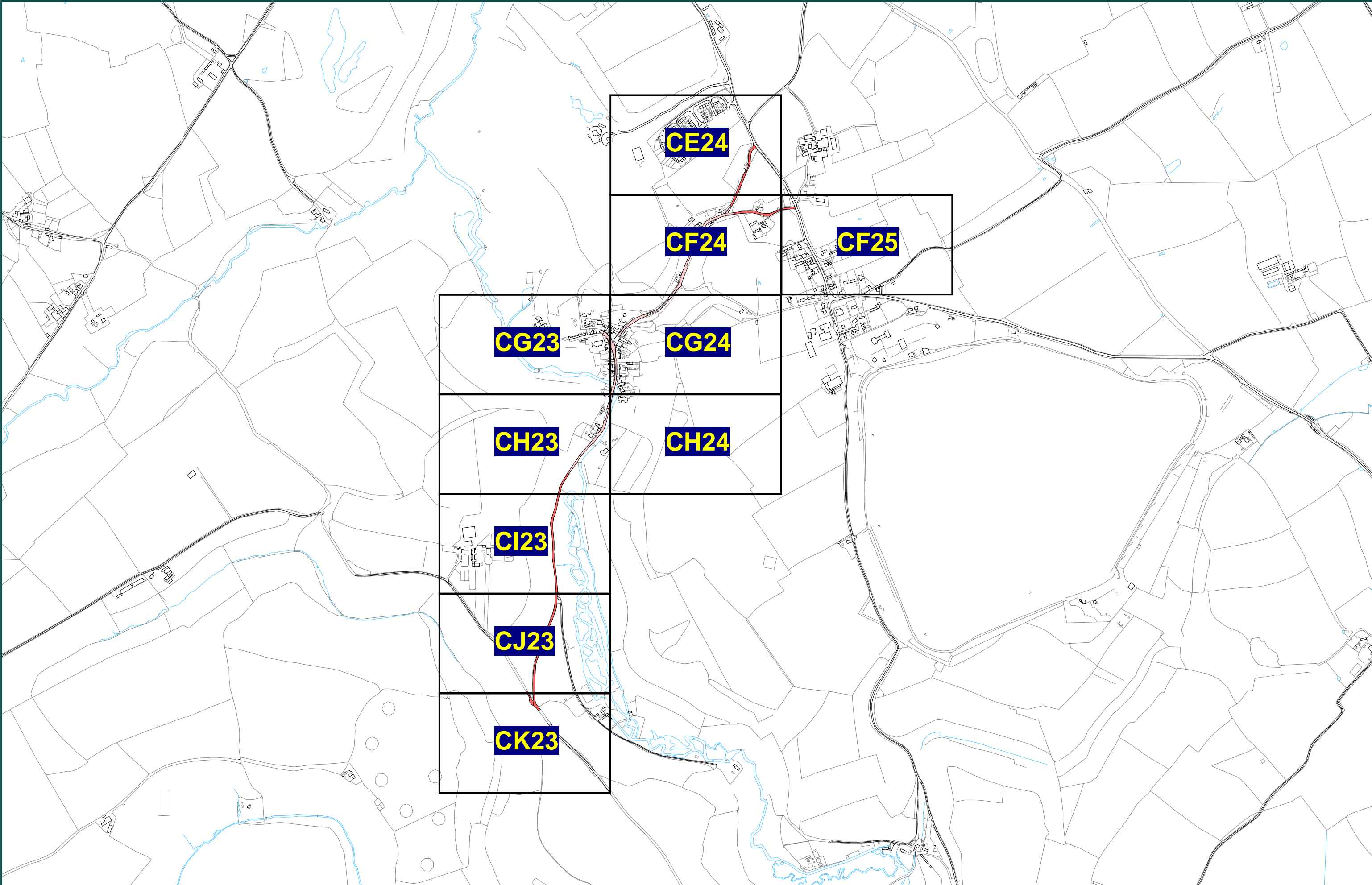
FILE

NWDC01CONS

MAP NUMBER

DK20





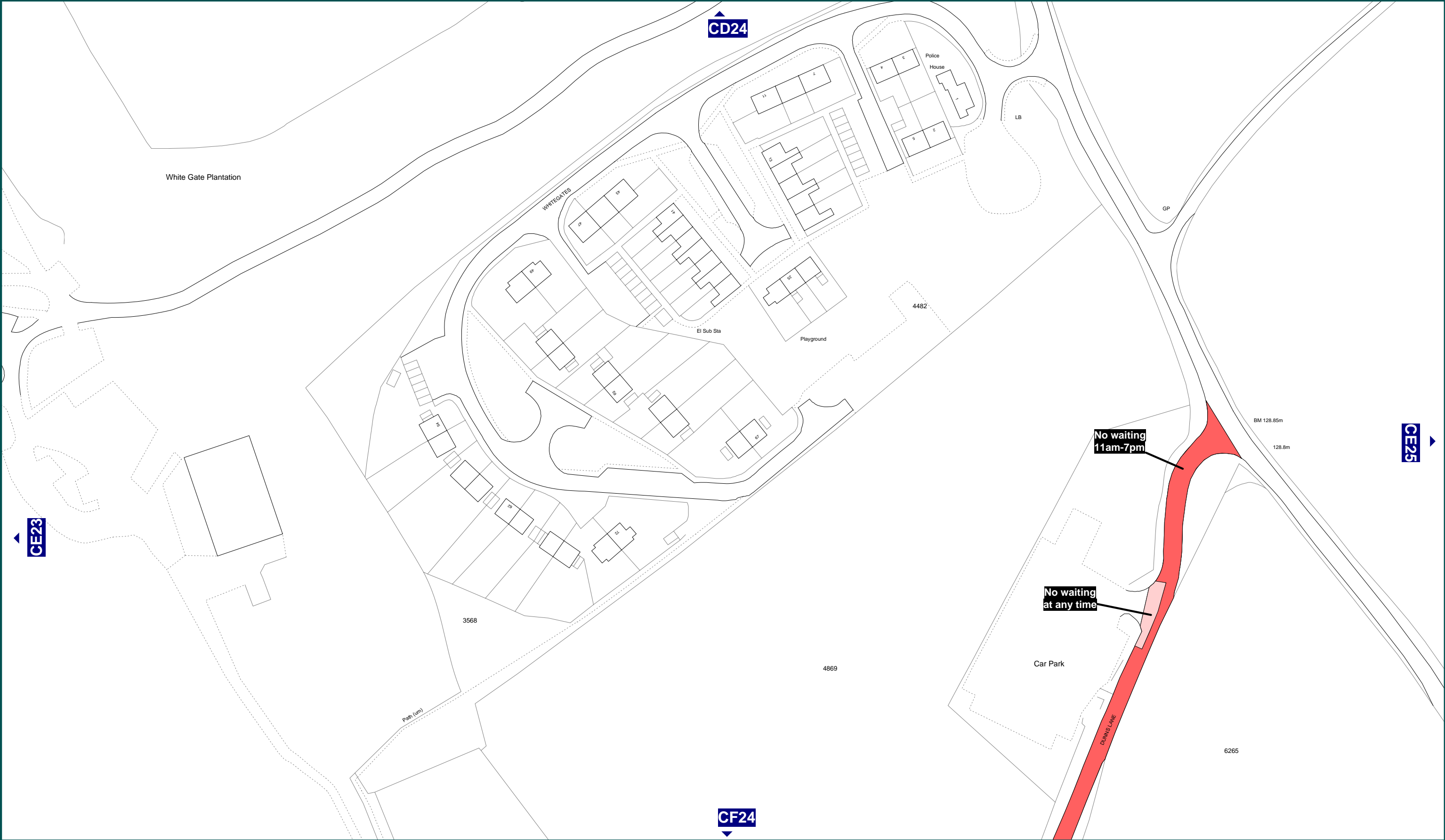
WILTSHIRE COUNTY COUNCIL  
The Director of Environmental Services  
County Hall  
Trowbridge  
Wiltshire  
BA148JD


**The County of Wiltshire**  
**(Parishes in the District of North Wiltshire)**  
**(Prohibition and Restriction of Waiting, On Street Parking and Clearways)**  
**Consolidation Order**  
**Castle Combe - map schedules**

Reproduced from the Ordnance Survey Map  
With the permission of The Controller of H.M. Stationery Office  
Crown Copyright reserved 100023455 2007  
This plan has been produced specifically to supply  
an individual with value added Local Authority information  
Unauthorised reproduction infringes Crown Copyright  
and may lead to prosecution or Civil Proceedings

SCALE	1 : 10000 @ A3
DATE	12/12/2007







WILTSHIRE COUNTY COUNCIL  
The Director of Environmental Services  
County Hall  
Trowbridge  
Wiltshire  
BA148JD

Reproduced from the Ordnance Survey Map  
With the permission of  
The Controller of H.M. Stationery Office.  
Crown Copyright reserved 100023455 2006

This plan has been produced specifically  
to supply an individual with value added  
Local Authority information.

Unauthorised reproduction infringes  
Crown Copyright and may lead to  
prosecution or Civil Proceedings


**The County of Wiltshire (Parishes in the District of North Wiltshire)  
(Prohibition and Restriction of Waiting, On Street Parking and Clearways)  
Consolidation Order 2006**

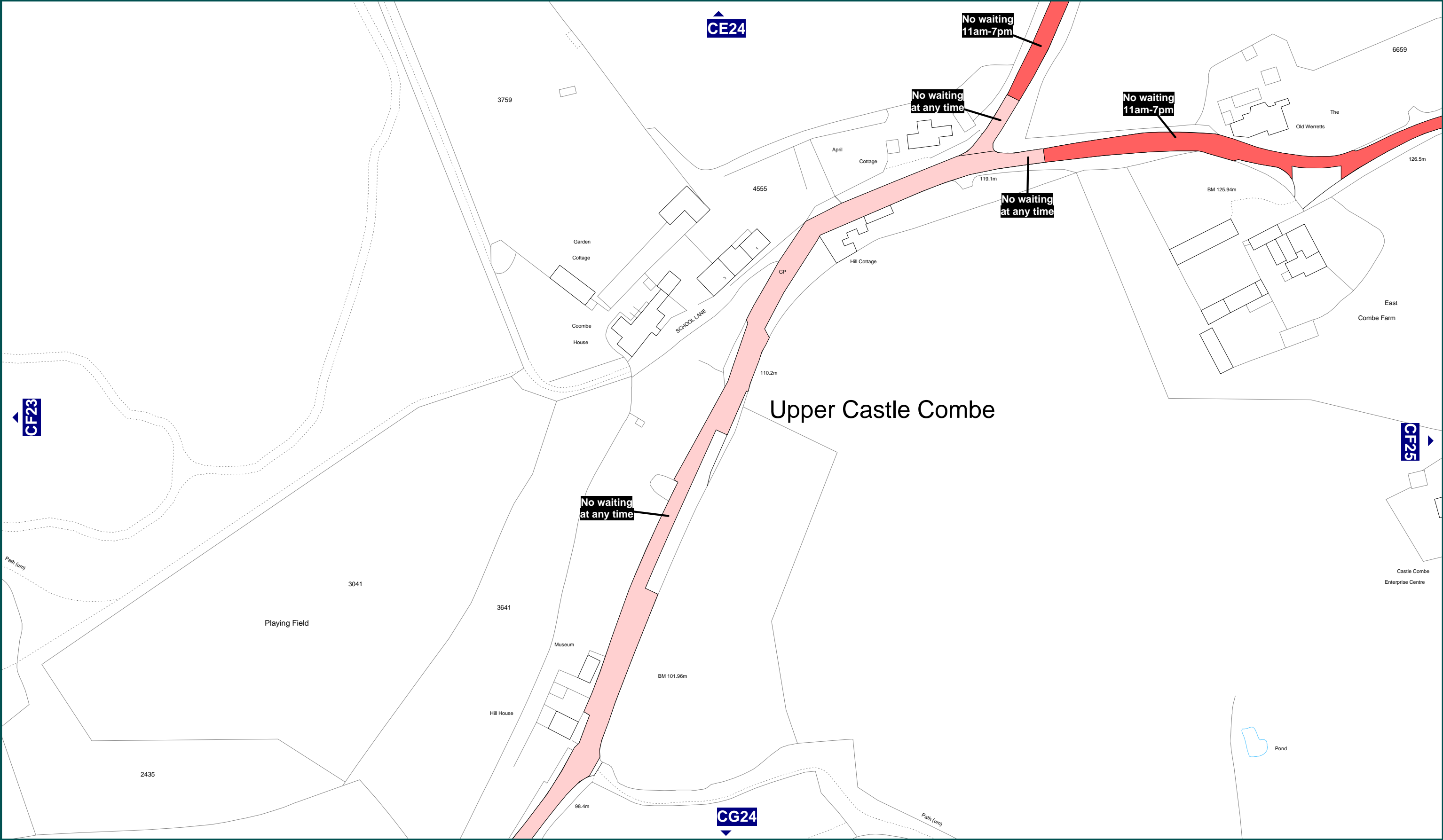
**CASTLE COMBE**


**Key to Restriction Types Displayed**

No waiting at any time

No waiting

SCALE	1 : 1250	
DATE	04/05/2006	
FILE	NWDC01CONS	
	MAP NUMBER	CE24





WILTSHIRE COUNTY COUNCIL  
The Director of Environmental Services  
County Hall  
Trowbridge  
Wiltshire  
BA148JD

Reproduced from the Ordnance Survey Map  
With the permission of  
The Controller of H.M. Stationery Office.  
Crown Copyright reserved 100023455 2006

This plan has been produced specifically  
to supply an individual with value added  
Local Authority information.

Unauthorised reproduction infringes  
Crown Copyright and may lead to  
prosecution or Civil Proceedings

**The County of Wiltshire (Parishes in the District of North Wiltshire)  
(Prohibition and Restriction of Waiting, On Street Parking and Clearways)  
Consolidation Order 2006**

**CASTLE COMBE**

**Key to Restriction Types Displayed**

No waiting at any time

No waiting

N

W

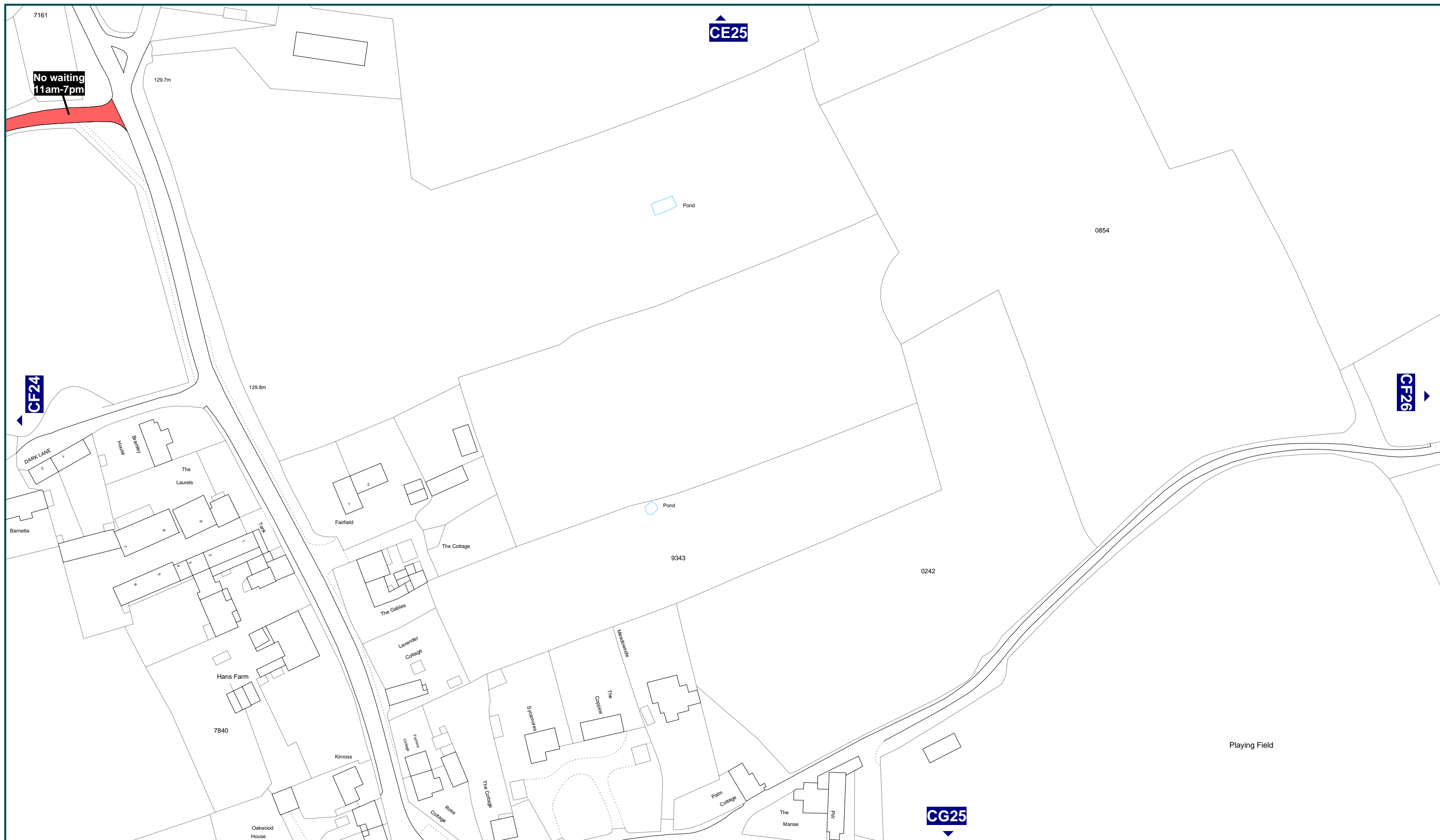
E

S

Pond

SCALE	1 : 1250	
DATE	04/05/2006	
FILE	NWDC01CONS	
MAP NUMBER	CF24	





WILTSHIRE COUNTY COUNCIL  
The Director of Environmental Services  
County Hall  
Trowbridge  
Wiltshire  
BA148JD

Reproduced from the Ordnance Survey Map  
With the permission of  
The Controller of H.M. Stationery Office.  
Crown Copyright reserved 100023455 2006

This plan has been produced specifically to supply an individual with value added Local Authority information.

Unauthorised reproduction infringes  
Crown Copyright and may lead to  
prosecution or Civil Proceedings

**The County of Wiltshire (Parishes in the District of North Wiltshire)  
(Prohibition and Restriction of Waiting, On Street Parking and Clearways)  
Consolidation Order 2006**

## CASTLE COMBE

### Key to Restriction Types Displayed



### No waiting

## SCALE

**1 : 1250**

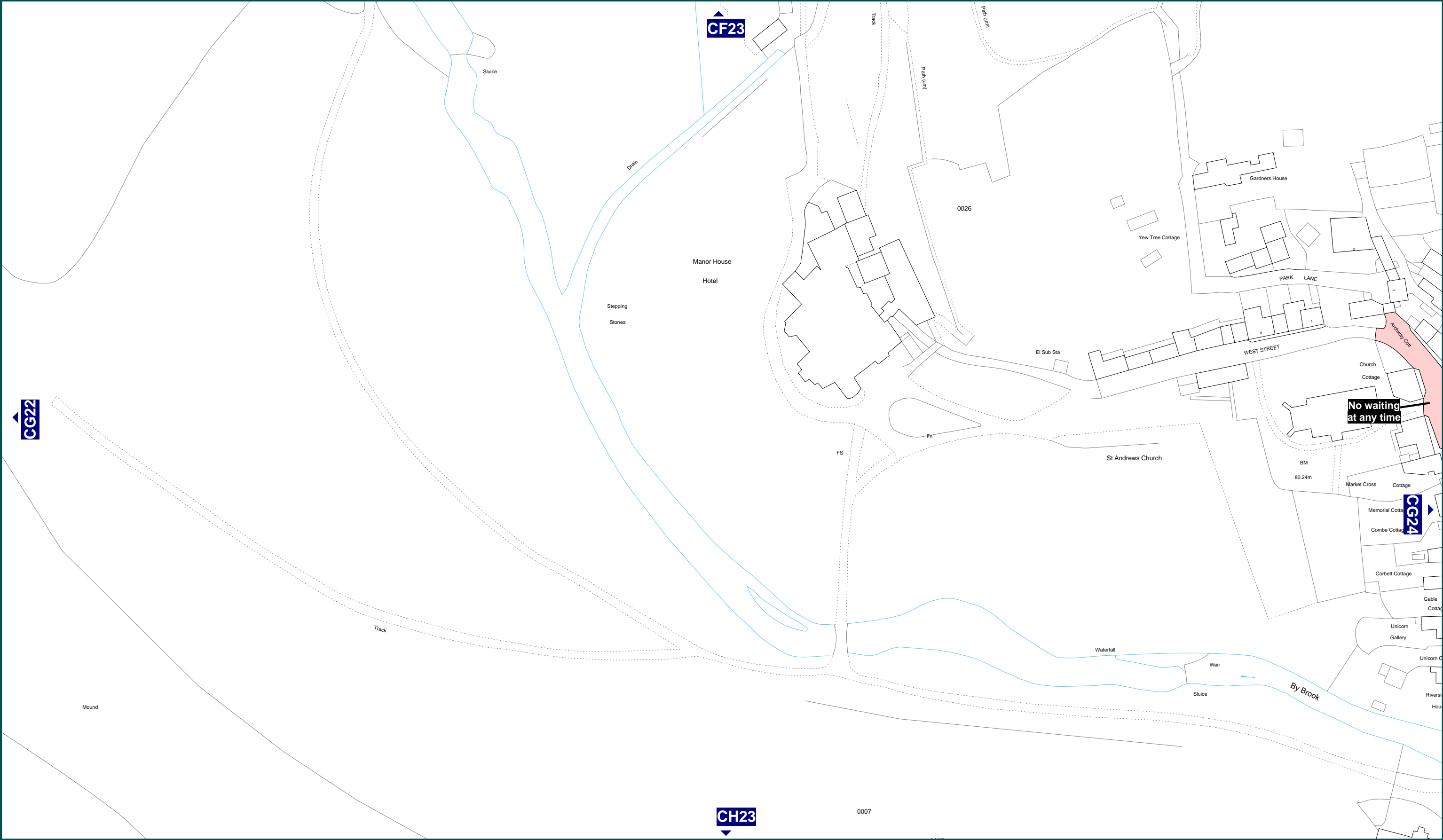
DATE \_\_\_\_\_




**04/05/2006**

FILE

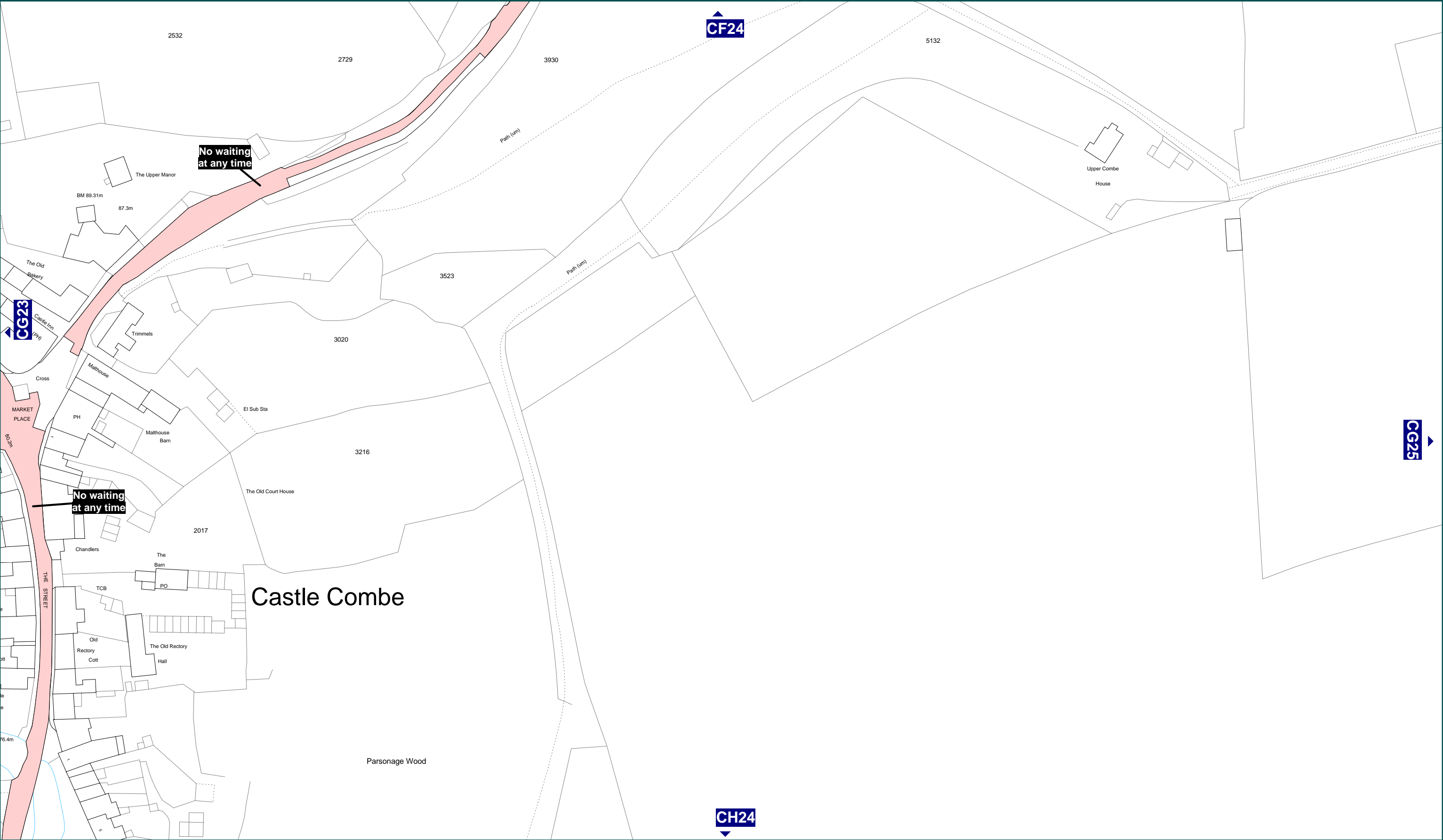
NWDC01CONS




MAP  
NUMBER**CF25**

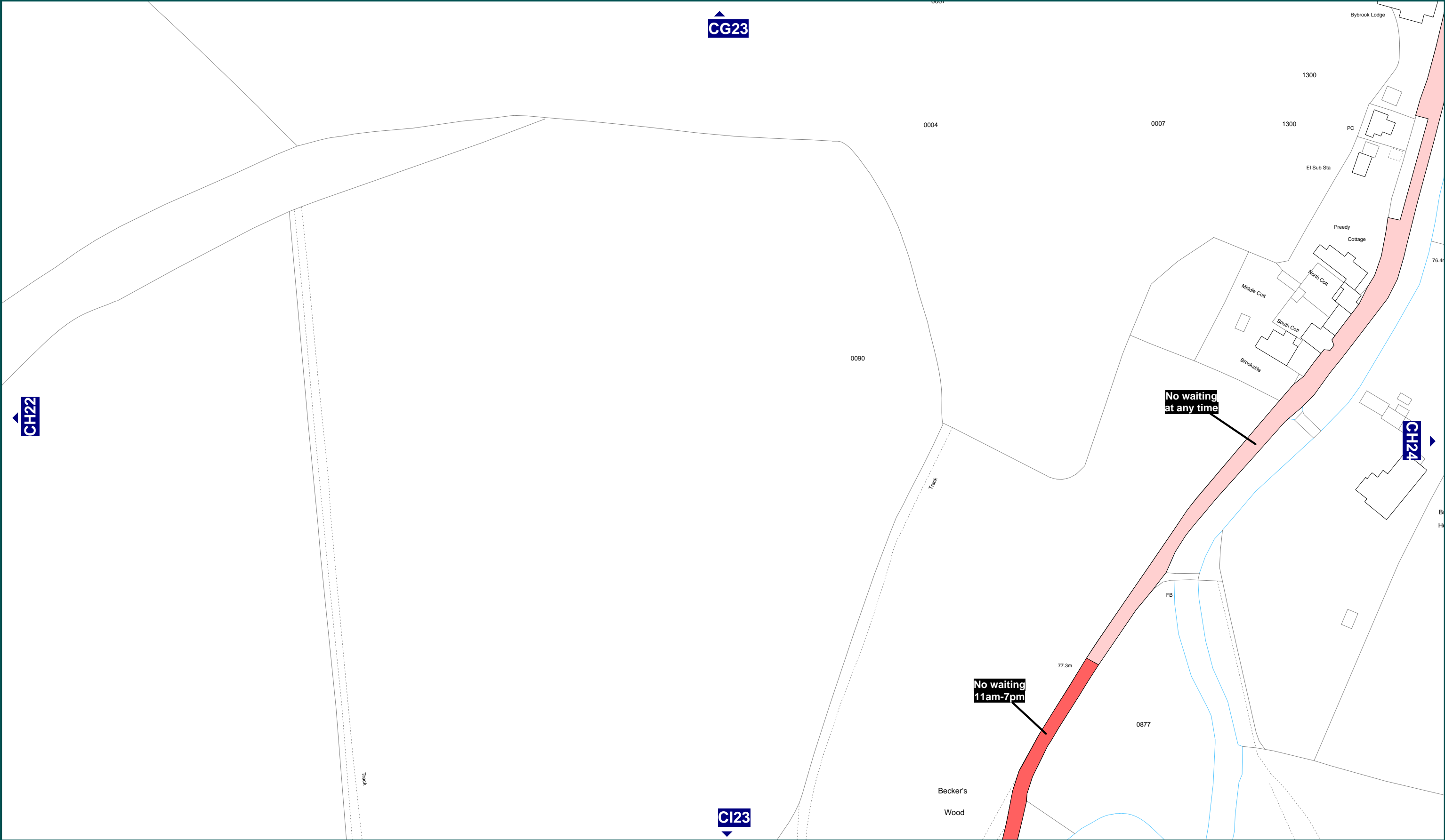


 <b>Wiltshire</b> COUNTY COUNCIL	Reproduced from the Ordnance Survey Map With the permission of The Controller of H.M. Stationery Office. Crown Copyright reserved 100023455 2006		<b>The County of Wiltshire (Parishes in the District of North Wiltshire) (Prohibition and Restriction of Waiting, On Street Parking and Clearways) Consolidation Order 2006</b>  <b>CASTLE COMBE</b>		<div><b>Key to Restriction Types Displayed</b></div> <div> <b>No waiting at any time</b></div>		<b>SCALE</b>		<b>1 : 1250</b>	
	<b>DATE</b>						<b>04/05/2006</b>			
	<b>FILE</b>						<b>NWDC01CONS</b>			
							<b>MAP NUMBER</b>			
WILTSHIRE COUNTY COUNCIL The Director of Environmental Services County Hall Trowbridge Wiltshire BA148JD		This plan has been produced specifically to supply an individual with value added Local Authority information.		Unauthorised reproduction infringes Crown Copyright and may lead to prosecution or Civil Proceedings				<b>CG23</b>		





 <b>Wiltshire</b> COUNTY COUNCIL	Reproduced from the Ordnance Survey Map With the permission of The Controller of H.M. Stationery Office. Crown Copyright reserved 100023455 2006		<b>The County of Wiltshire (Parishes in the District of North Wiltshire) (Prohibition and Restriction of Waiting, On Street Parking and Clearways) Consolidation Order 2006</b>  <b>CASTLE COMBE</b>		<div><b>Key to Restriction Types Displayed</b></div> <div> <b>No waiting at any time</b></div>		<b>SCALE</b>		<b>1 : 1250</b>		
	<b>DATE</b>						<b>04/05/2006</b>				
	<b>FILE</b>						<b>NWDC01CONS</b>				
							<b>MAP NUMBER</b>		<b>CG24</b>		
WILTSHIRE COUNTY COUNCIL The Director of Environmental Services County Hall Trowbridge Wiltshire BA148JD		This plan has been produced specifically to supply an individual with value added Local Authority information.									
Unauthorised reproduction infringes Crown Copyright and may lead to prosecution or Civil Proceedings											



WILTSHIRE COUNTY COUNCIL  
The Director of Environmental Services  
County Hall  
Trowbridge  
Wiltshire  
BA148JD

Reproduced from the Ordnance Survey Map  
With the permission of  
The Controller of H.M. Stationery Office.  
Crown Copyright reserved 100023455 2006



This plan has been produced specifically  
to supply an individual with value added  
Local Authority information.

Unauthorised reproduction infringes  
Crown Copyright and may lead to  
prosecution or Civil Proceedings

**The County of Wiltshire (Parishes in the District of North Wiltshire)  
(Prohibition and Restriction of Waiting, On Street Parking and Clearways)  
Consolidation Order 2006**

**CASTLE COMBE**

**Key to Restriction Types Displayed**

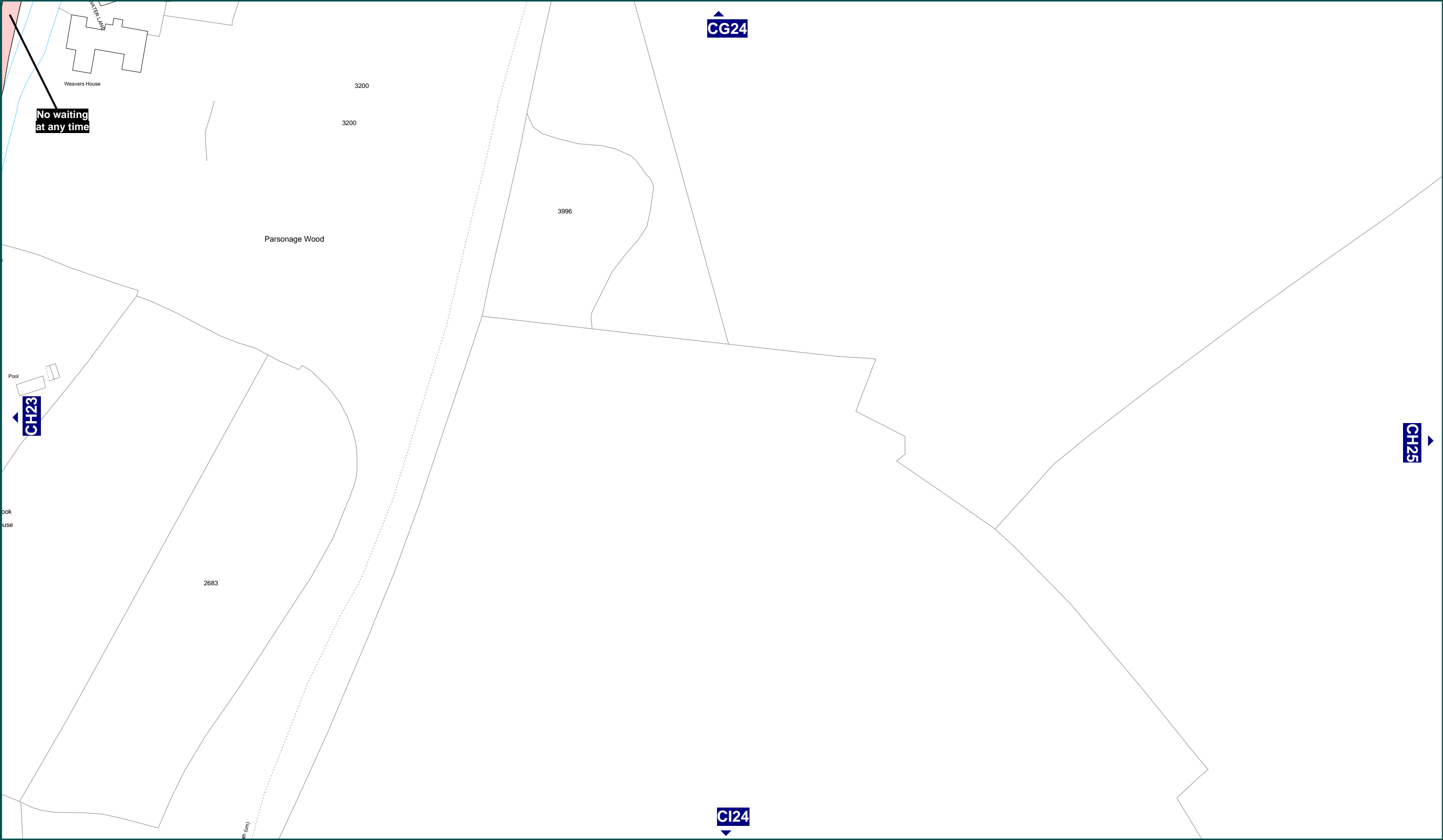
-  **No waiting at any time**
-  **No waiting**




**SCALE** 1 : 1250

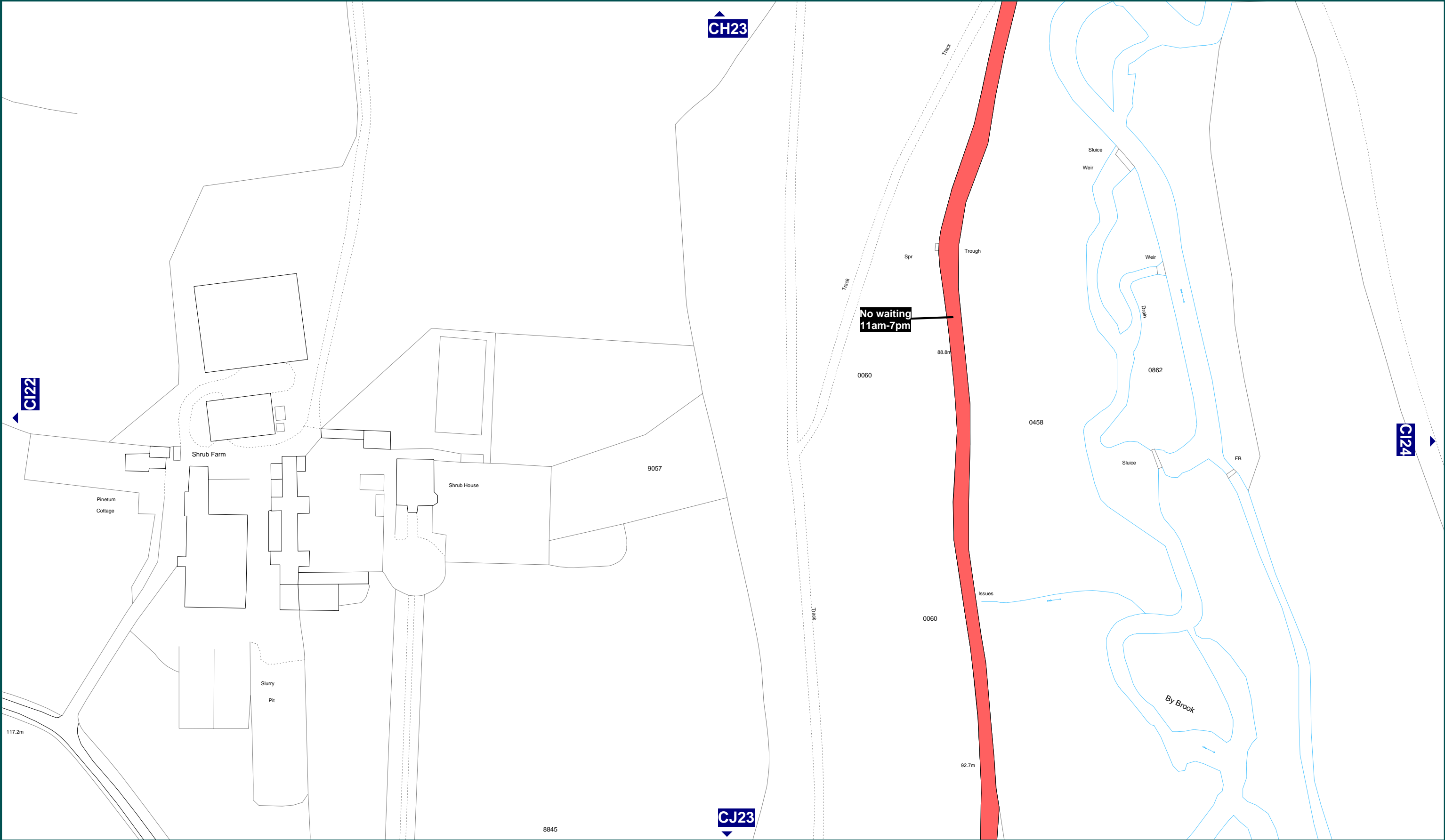
**DATE** 04/05/2006



**FILE** NWDC01CONS

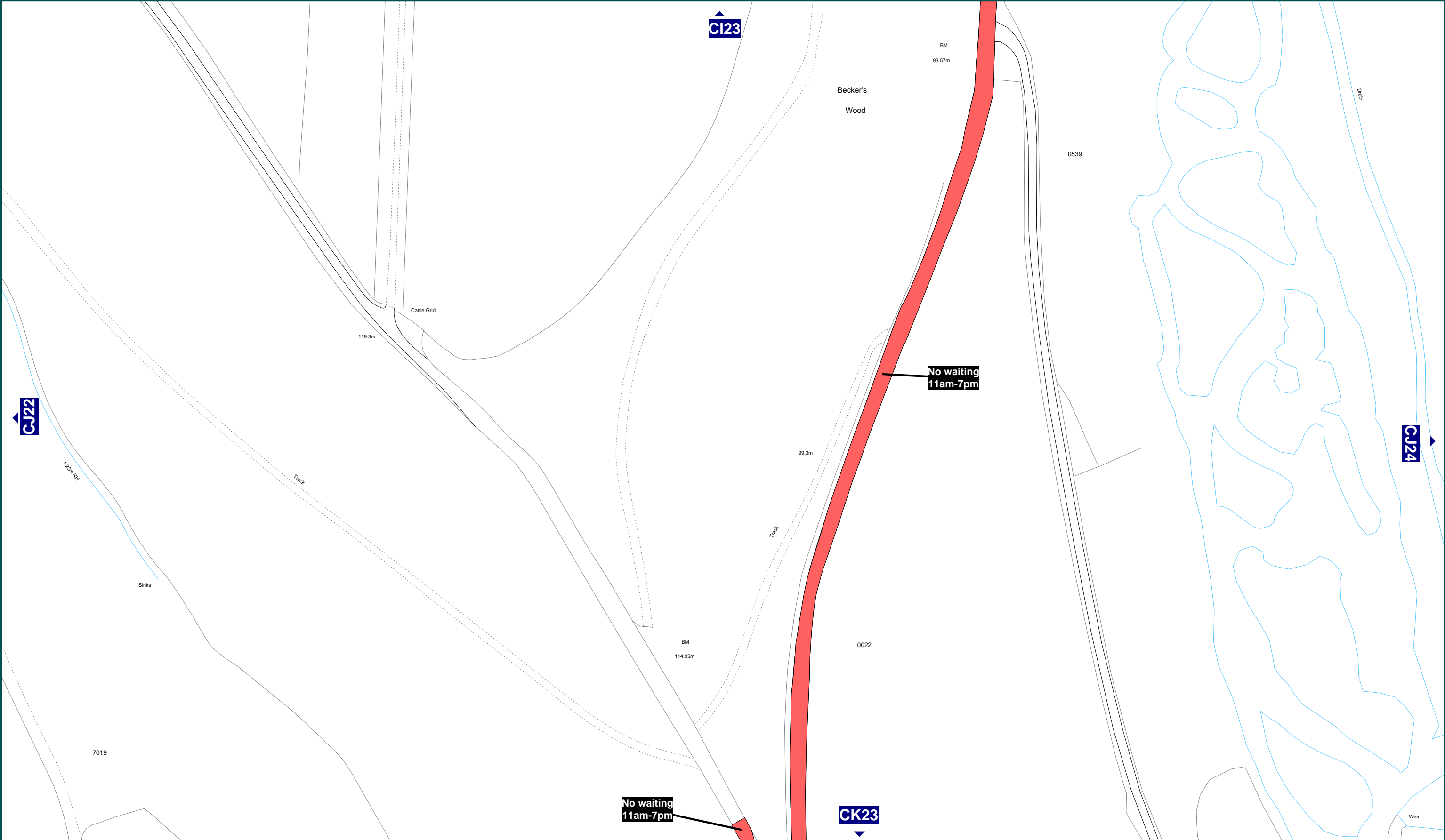
 **MAP NUMBER** CH23






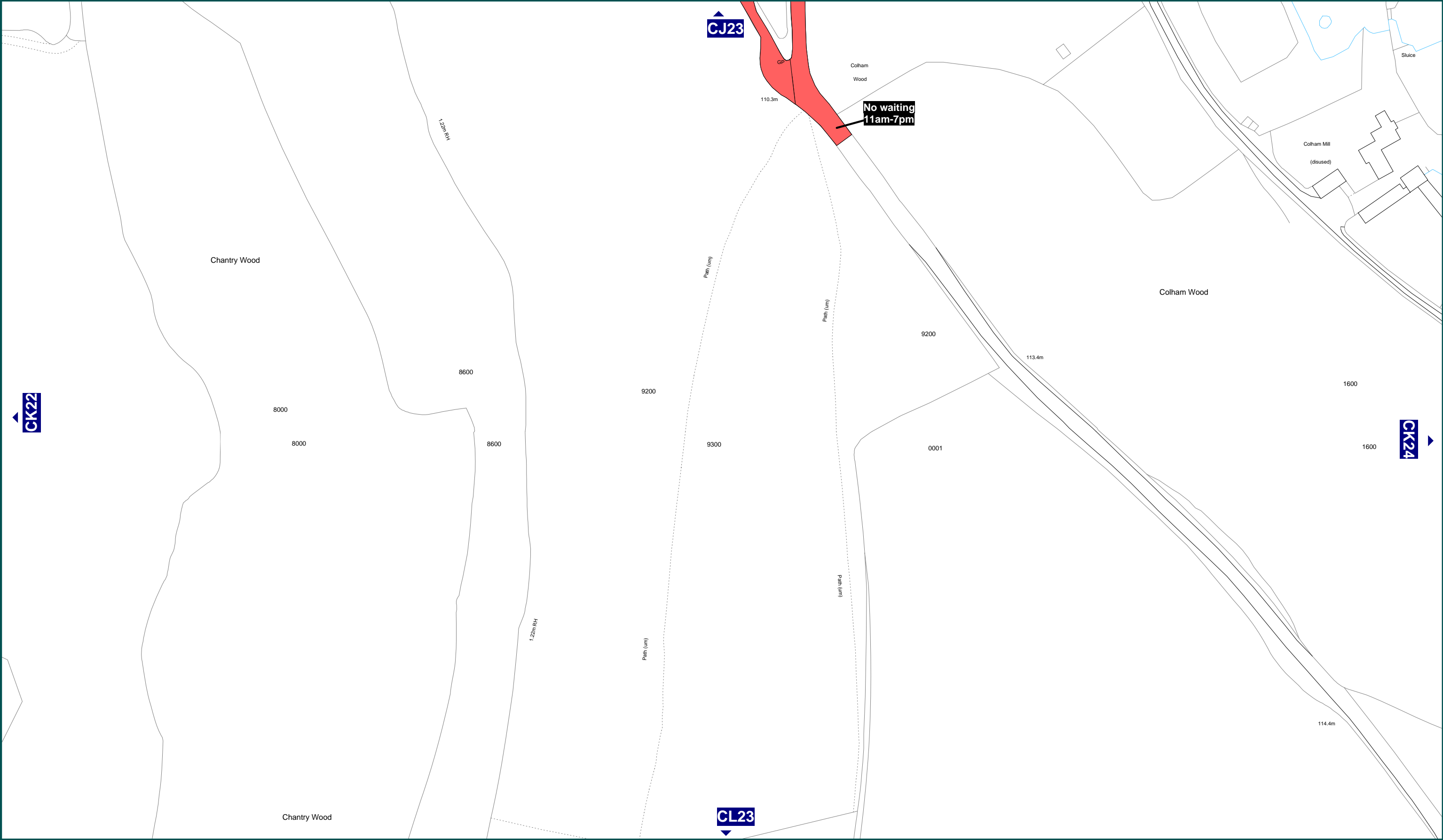
 <b>Wiltshire</b> COUNTY COUNCIL	Reproduced from the Ordnance Survey Map With the permission of The Controller of H.M. Stationery Office. Crown Copyright reserved 100023455 2006		<b>The County of Wiltshire (Parishes in the District of North Wiltshire) (Prohibition and Restriction of Waiting, On Street Parking and Clearways) Consolidation Order 2006</b>  <b>CASTLE COMBE</b>		<div><b>Key to Restriction Types Displayed</b></div> <div> <b>No waiting at any time</b></div>		<b>SCALE</b>		<b>1 : 1250</b>	
	<b>DATE</b>						<b>04/05/2006</b>			
	<b>FILE</b>						<b>NWDC01CONS</b>			
							<b>MAP NUMBER</b>	<b>CH24</b>		
WILTSHIRE COUNTY COUNCIL The Director of Environmental Services County Hall Trowbridge Wiltshire BA148JD		This plan has been produced specifically to supply an individual with value added Local Authority information.		Unauthorised reproduction infringes Crown Copyright and may lead to prosecution or Civil Proceedings						






 <b>Wiltshire</b> COUNTY COUNCIL	Reproduced from the Ordnance Survey Map With the permission of The Controller of H.M. Stationery Office. Crown Copyright reserved 100023455 2006		<b>The County of Wiltshire (Parishes in the District of North Wiltshire) (Prohibition and Restriction of Waiting, On Street Parking and Clearways) Consolidation Order 2006</b>  <b>CASTLE COMBE</b>		<div><div></div><b>No waiting</b></div>		<b>SCALE</b>		<b>1 : 1250</b>		
	<b>DATE</b>						<b>04/05/2006</b>				
	<b>FILE</b>						<b>NWDC01CONS</b>				
							<b>MAP NUMBER</b>		<b>CI23</b>		
WILTSHIRE COUNTY COUNCIL The Director of Environmental Services County Hall Trowbridge Wiltshire BA148JD		This plan has been produced specifically to supply an individual with value added Local Authority information.		Unauthorised reproduction infringes Crown Copyright and may lead to prosecution or Civil Proceedings							

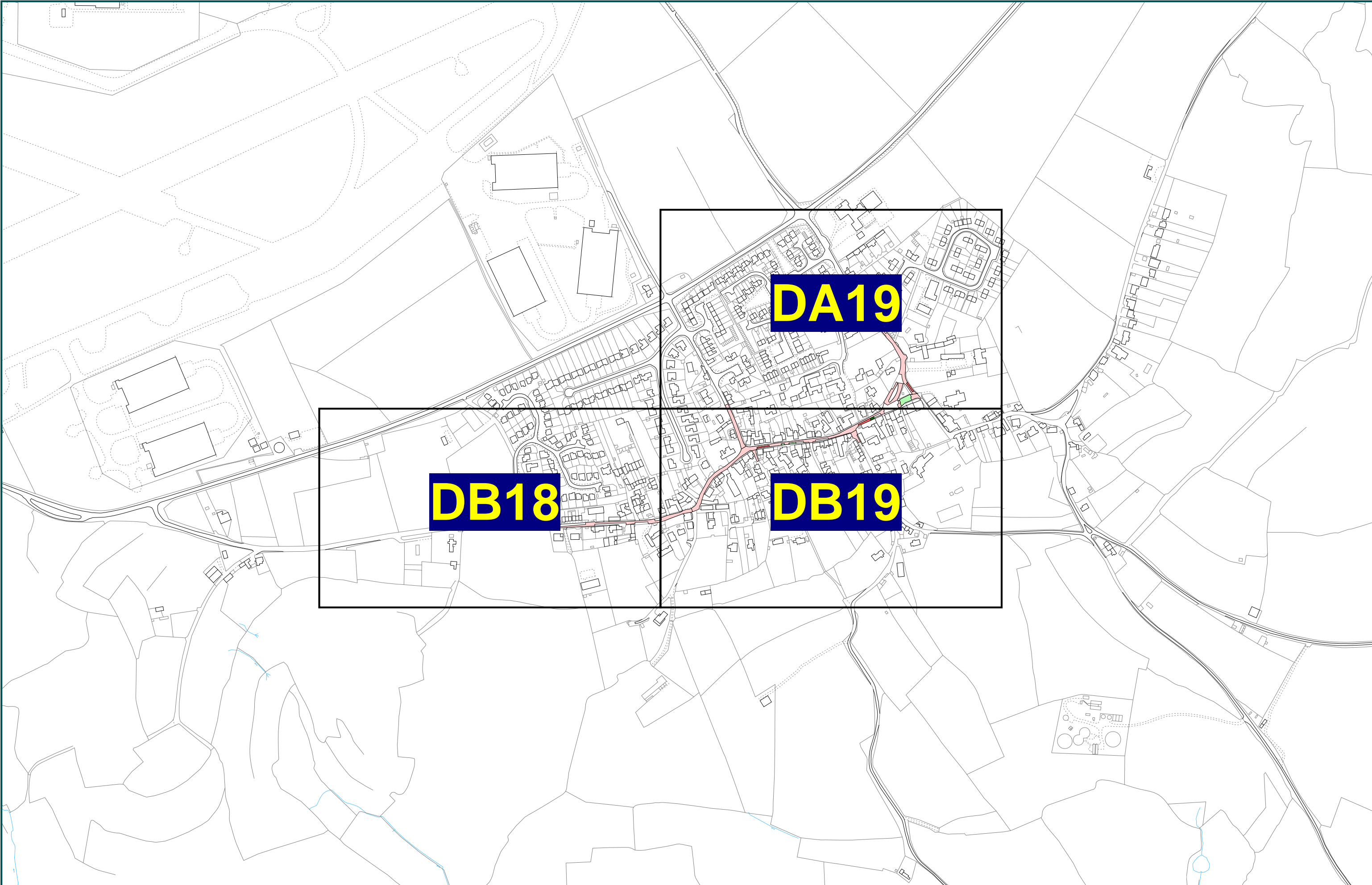


 <b>Wiltshire</b> <small>COUNTY COUNCIL</small>	Reproduced from the Ordnance Survey Map With the permission of The Controller of H.M. Stationery Office. Crown Copyright reserved 100023455 2006		<b>The County of Wiltshire (Parishes in the District of North Wiltshire) (Prohibition and Restriction of Waiting, On Street Parking and Clearways) Consolidation Order 2006</b>  <b>CASTLE COMBE</b>		<b>Key to Restriction Types Displayed</b>   <b>No waiting</b>		<b>SCALE</b>	<b>1 : 1250</b>	
	This plan has been produced specifically to supply an individual with value added Local Authority information.				<b>DATE</b>	<b>04/05/2006</b>			
	Unauthorised reproduction infringes Crown Copyright and may lead to prosecution or Civil Proceedings				<b>FILE</b>	<b>NWDC01CONS</b>			
						<b>MAP NUMBER</b>	<b>CJ23</b>		



 WILTSHIRE COUNTY COUNCIL The Director of Environmental Services County Hall Trowbridge Wiltshire BA148JD	Reproduced from the Ordnance Survey Map With the permission of The Controller of H.M. Stationery Office. Crown Copyright reserved 100023455 2006	<b>The County of Wiltshire (Parishes in the District of North Wiltshire) (Prohibition and Restriction of Waiting, On Street Parking and Clearways) Consolidation Order 2006</b>  <b>CASTLE COMBE</b>	<b>Key to Restriction Types Displayed</b>   <b>No waiting</b>		<b>SCALE</b>	<b>1 : 1250</b>
	This plan has been produced specifically to supply an individual with value added Local Authority information.		<b>DATE</b>	<b>04/05/2006</b>		
	Unauthorised reproduction infringes Crown Copyright and may lead to prosecution or Civil Proceedings		<b>FILE</b>	<b>NWDC01CONS</b>		
				<b>MAP NUMBER</b>	<b>CK23</b>	





WILTSHIRE COUNTY COUNCIL  
The Director of Environmental Services  
County Hall  
Trowbridge  
Wiltshire  
BA148JD

**The County of Wiltshire**  
**(Parishes in the District of North Wiltshire)**  
**(Prohibition and Restriction of Waiting, On Street Parking and Clearways)**  
**Consolidation Order**  
**Colerne - map schedules (overview)**

Reproduced from the Ordnance Survey Map  
With the permission of The Controller of H.M. Stationery Office  
Crown Copyright reserved 100023455 2008  
This plan has been produced specifically to supply  
an individual with value added Local Authority information  
Unauthorised reproduction infringes Crown Copyright  
and may lead to prosecution or Civil Proceedings

SCALE	1 : 5000 @ A3
DATE	12/09/2008











WILTSHIRE COUNTY COUNCIL  
The Director of Environmental Services  
County Hall  
Trowbridge  
Wiltshire  
BA148JD

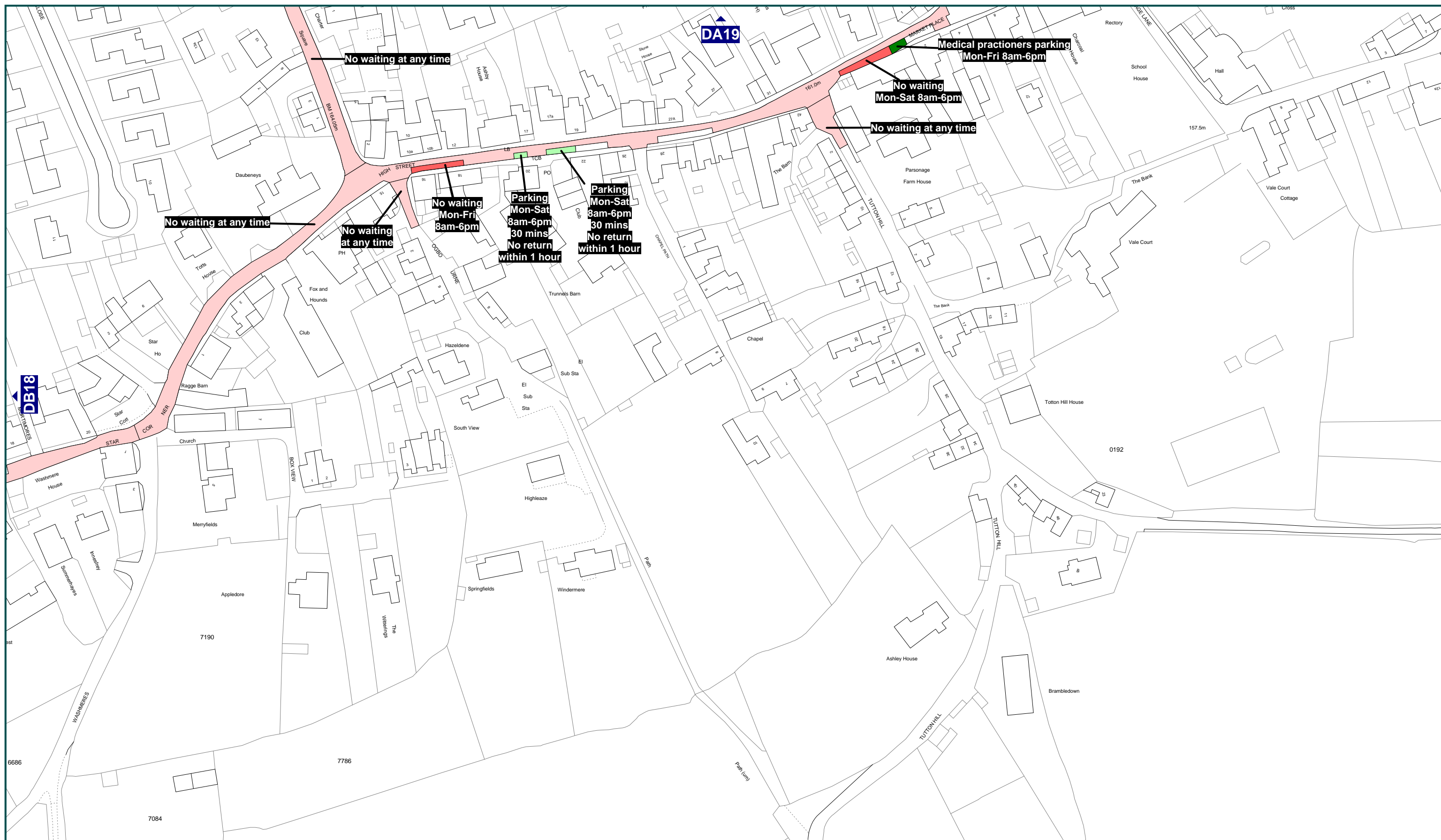
**The County of Wiltshire  
(Parishes in the District of North Wiltshire)  
(Prohibition and Restriction of Waiting, On Street Parking and Clearways)  
Consolidation Order  
Colerne**

Reproduced from the Ordnance Survey Map. With the permission of The Controller of H.M. Stationery Office. Crown Copyright reserved 100023455 2008  
This plan has been produced specifically to supply an individual with value added Local Authority information.  
Unauthorised reproduction infringes Crown Copyright and may lead to prosecution or Civil Proceedings.

**Key to Restriction Types Displayed**

**No waiting at any time**

SCALE	1: 1250 @ A3	
DATE	12/09/2008	
FILE	NWDC01CONS	
	MAP SCHEDULE	DB18



WILTSHIRE COUNTY COUNCIL  
The Director of Environmental Services  
County Hall  
Trowbridge  
Wiltshire  
BA148JD

**The County of Wiltshire  
(Parishes in the District of North Wiltshire)  
(Prohibition and Restriction of Waiting, On Street Parking and Clearways)  
Consolidation Order  
Colerne**

Reproduced from the Ordnance Survey Map. With the permission of The Controller of H.M. Stationery Office. Crown Copyright reserved 100023455 2008  
This plan has been produced specifically to supply an individual with value added Local Authority information.  
Unauthorised reproduction infringes Crown Copyright and may lead to prosecution or Civil Proceedings.

### Key to Restriction Types Displayed

- |   |                               |
|---|-------------------------------|
|  | <b>No waiting at any time</b> |
|  | <b>No waiting</b>             |
|  | <b>Parking</b>                |
|  | <b>Doctor parking</b>         |

**SCALE**      **1: 1250 @ A3**

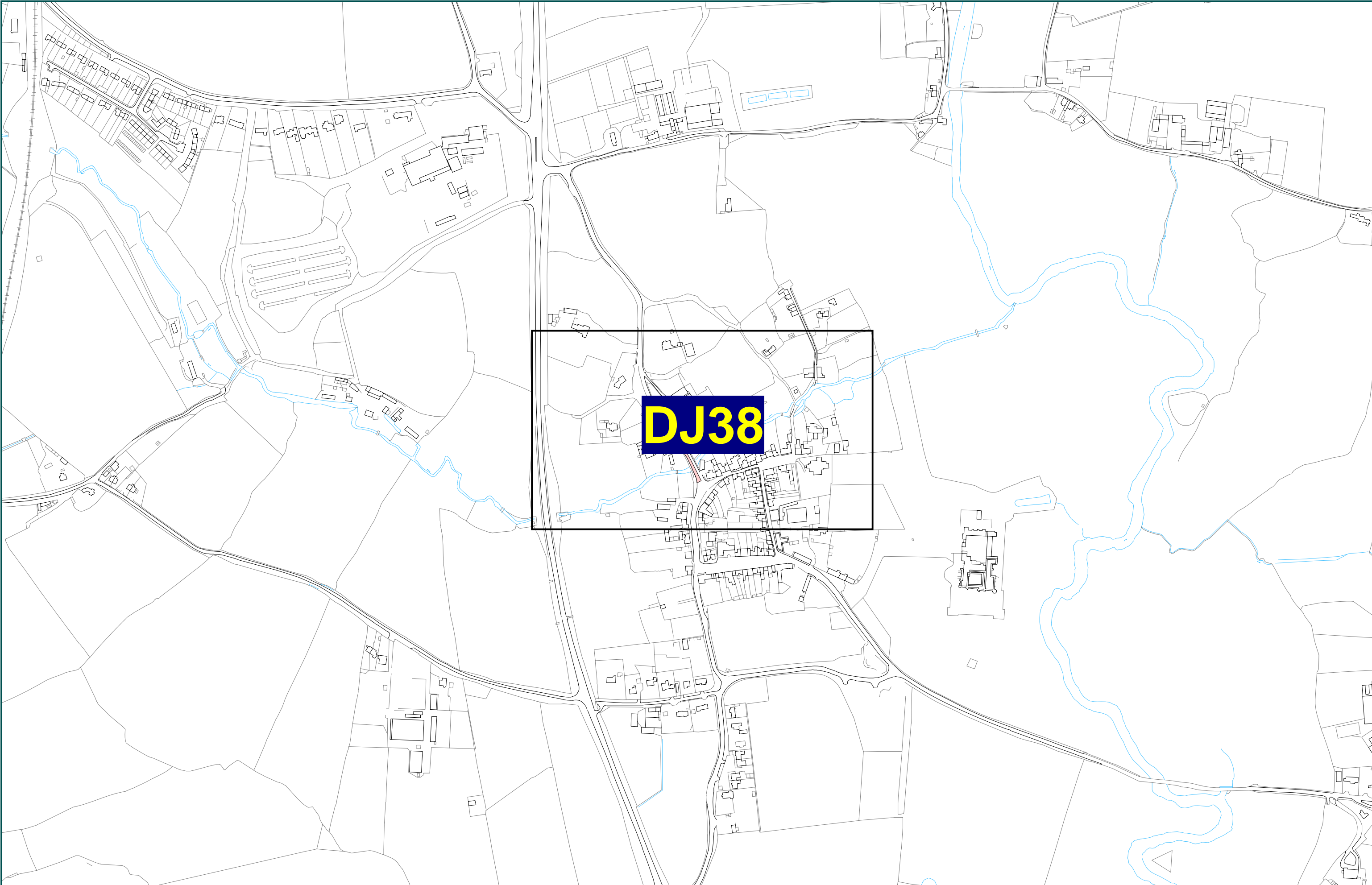
DATE	12/09/2008
------	------------

FILE NWDC01CONS

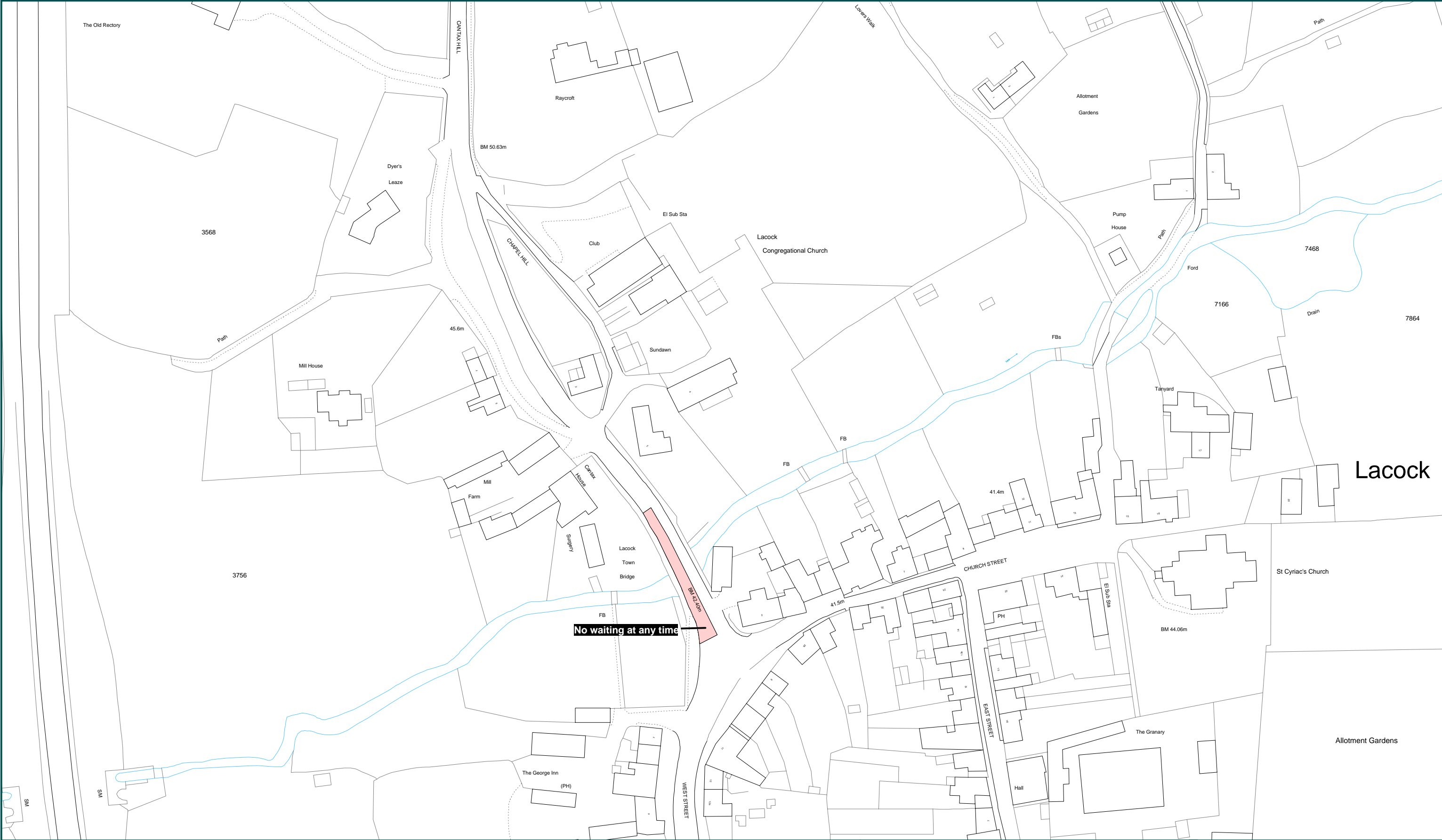


## MAP SCHEDULE

DB19









WILTSHIRE COUNTY COUNCIL  
The Director of Environmental Services  
County Hall  
Trowbridge  
Wiltshire  
BA148JD

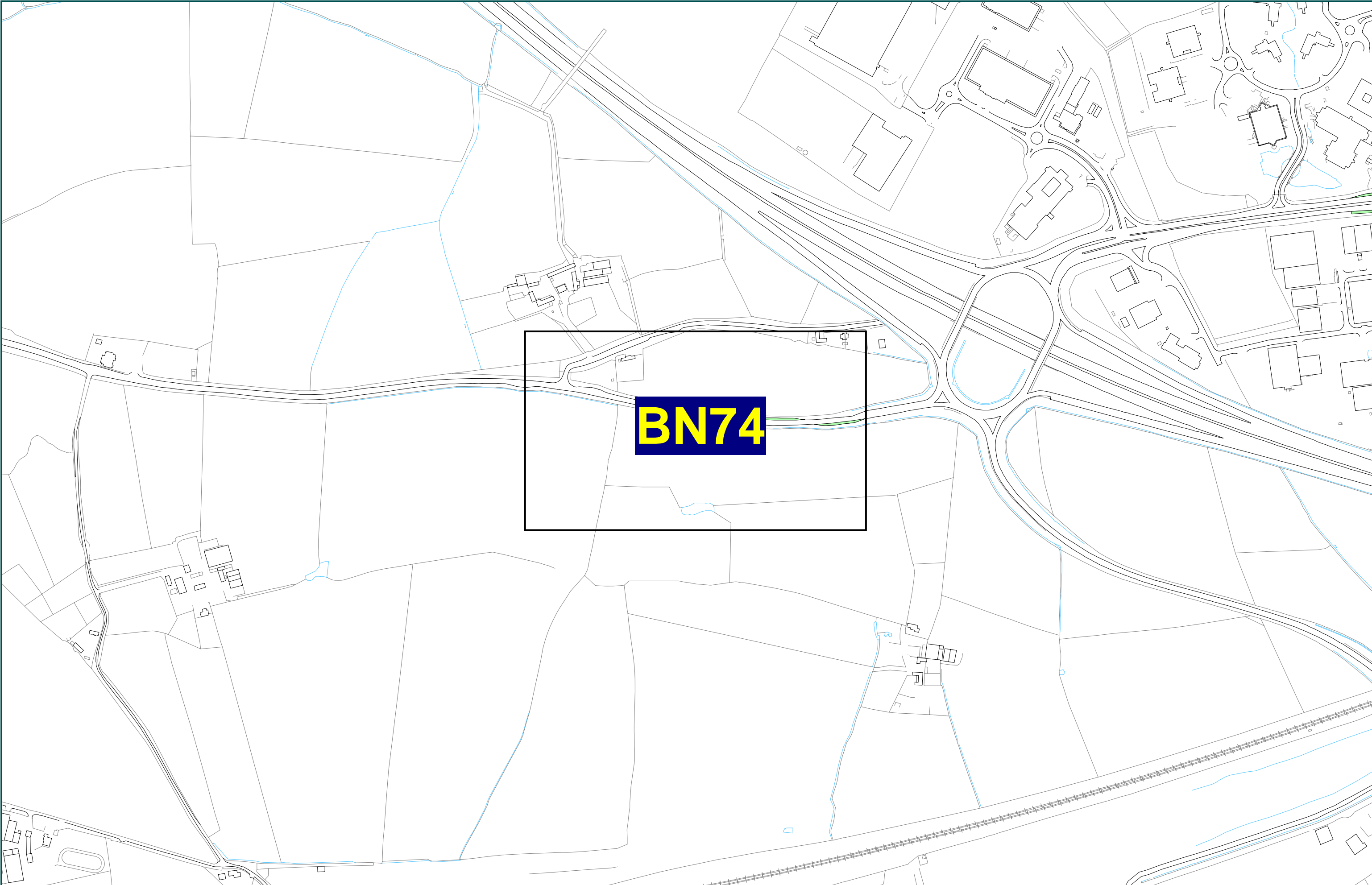
**The County of Wiltshire  
(Parishes in the District of North Wiltshire)  
(Prohibition and Restriction of Waiting, On Street Parking and Clearways)  
Consolidation Order  
Lacock**

Reproduced from the Ordnance Survey Map. With the permission of The Controller of H.M. Stationery Office. Crown Copyright reserved 100023455 2007  
This plan has been produced specifically to supply an individual with value added Local Authority information.  
Unauthorised reproduction infringes Crown Copyright and may lead to prosecution or Civil Proceedings.

**Key to Restriction Types Displayed**

**No waiting at any time**

SCALE	1: 1250 @ A3	
DATE	29/10/2007	
FILE	NWDC01CONS	
	MAP SCHEDULE	DJ38



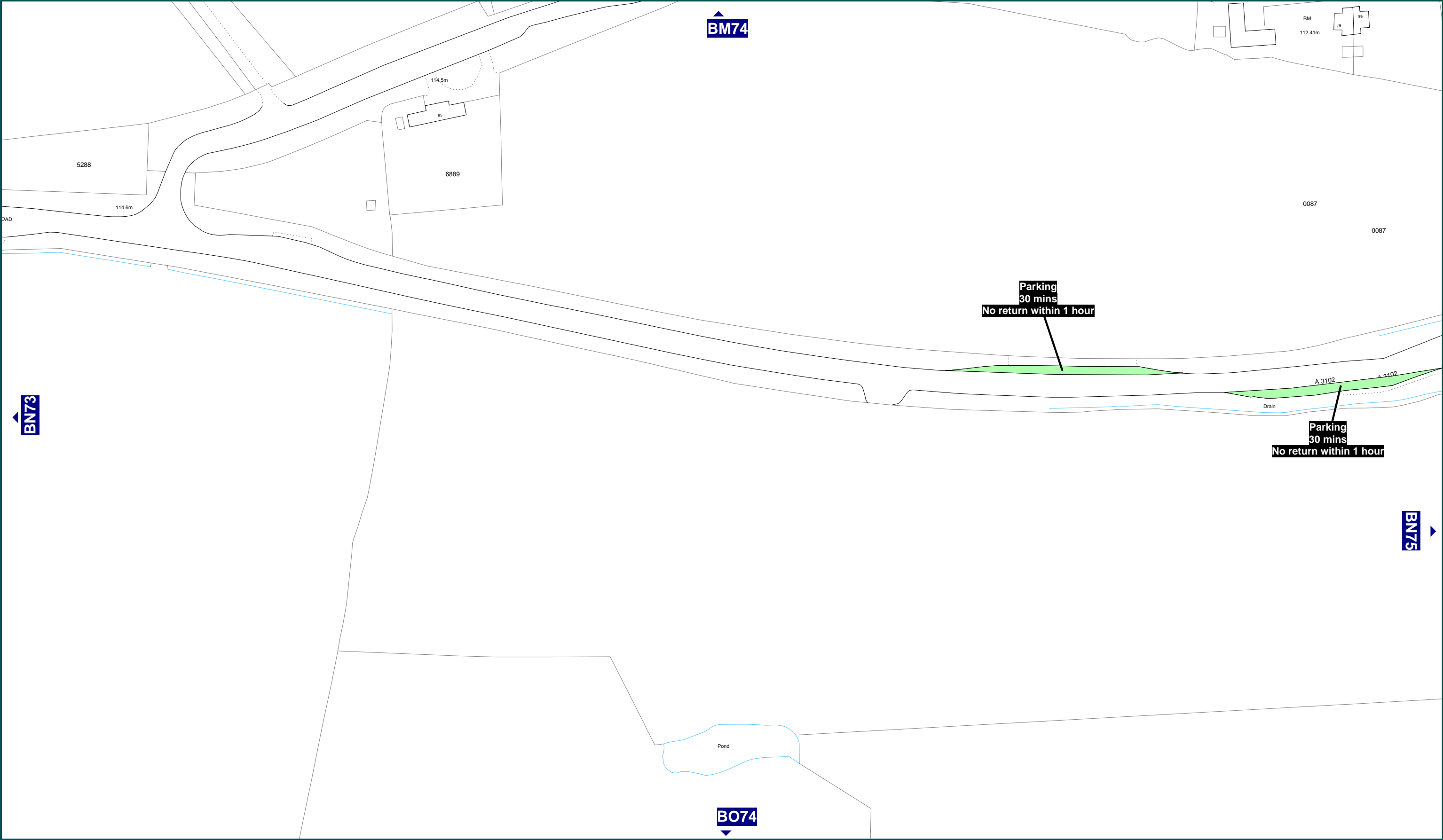
WILTSHIRE COUNTY COUNCIL  
The Director of Environmental Services  
County Hall  
Trowbridge  
Wiltshire  
BA148JD




**The County of Wiltshire**  
**(Parishes in the District of North Wiltshire)**  
**(Prohibition and Restriction of Waiting, On Street Parking and Clearways)**  
**Consolidation Order**  
**Lydiard Tregoze - map schedules**

Reproduced from the Ordnance Survey Map  
With the permission of The Controller of H.M. Stationery Office  
Crown Copyright reserved 100023455 2007  
This plan has been produced specifically to supply  
an individual with value added Local Authority information  
Unauthorised reproduction infringes Crown Copyright  
and may lead to prosecution or Civil Proceedings

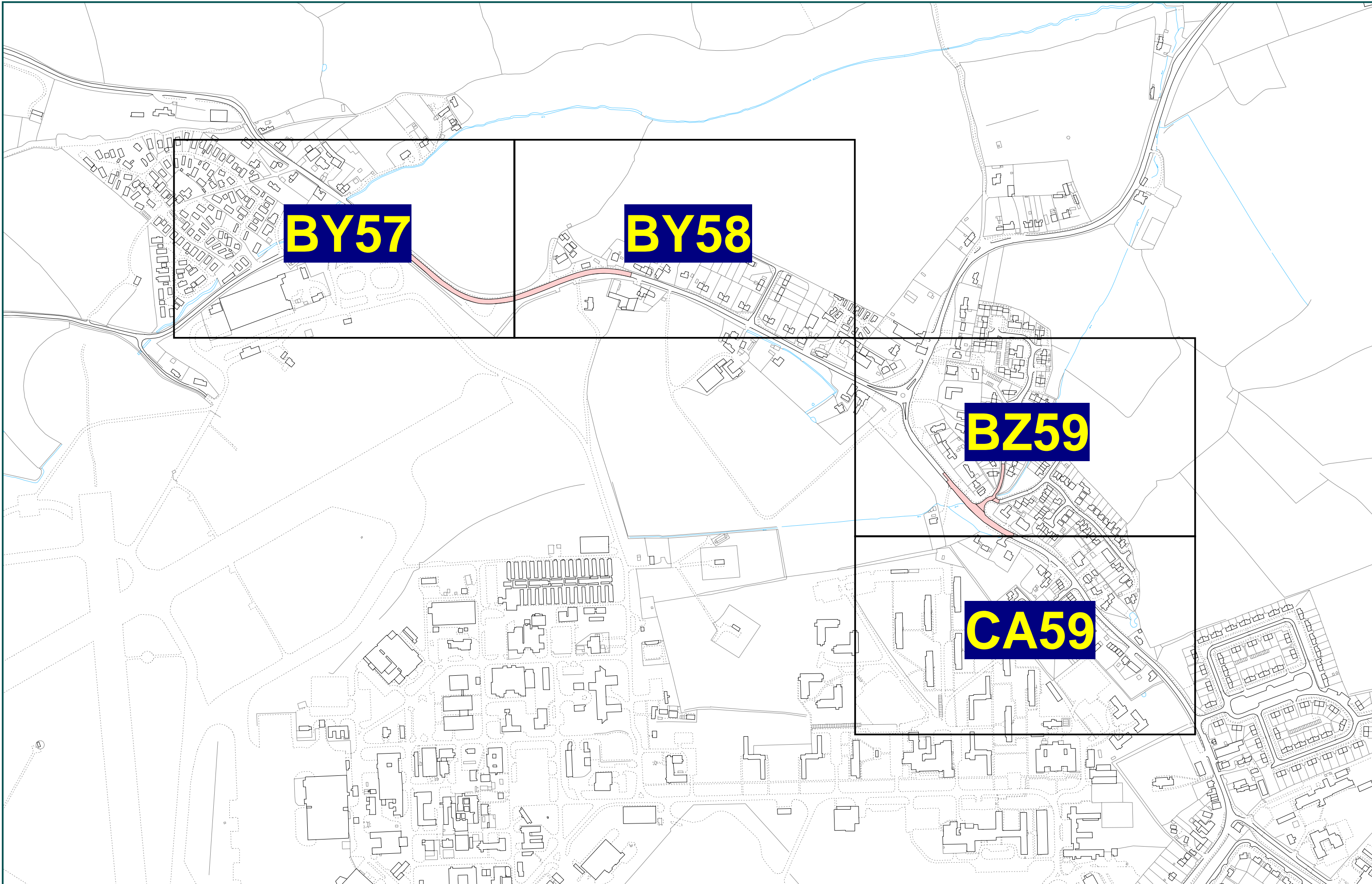
<b>SCALE</b>	<b>1 : 5000 @ A3</b>
<b>DATE</b>	<b>12/12/2007</b>





 <b>Wiltshire</b> COUNTY COUNCIL	Reproduced from the Ordnance Survey Map With the permission of The Controller of H.M. Stationery Office. Crown Copyright reserved 100023455 2006		<b>The County of Wiltshire (Parishes in the District of North Wiltshire) (Prohibition and Restriction of Waiting, On Street Parking and Clearways) Consolidation Order 2006</b>  <b>LYDIARD TREGOZE</b>		<b>Key to Restriction Types Displayed</b>   <b>Parking</b>		<b>SCALE</b>	<b>1 : 1250</b>
	This plan has been produced specifically to supply an individual with value added Local Authority information.				<b>DATE</b>	<b>05/05/2006</b>		
	Unauthorised reproduction infringes Crown Copyright and may lead to prosecution or Civil Proceedings				<b>FILE</b>	<b>NWDC01CONS</b>		
						<b>MAP NUMBER</b>	<b>BN74</b>	





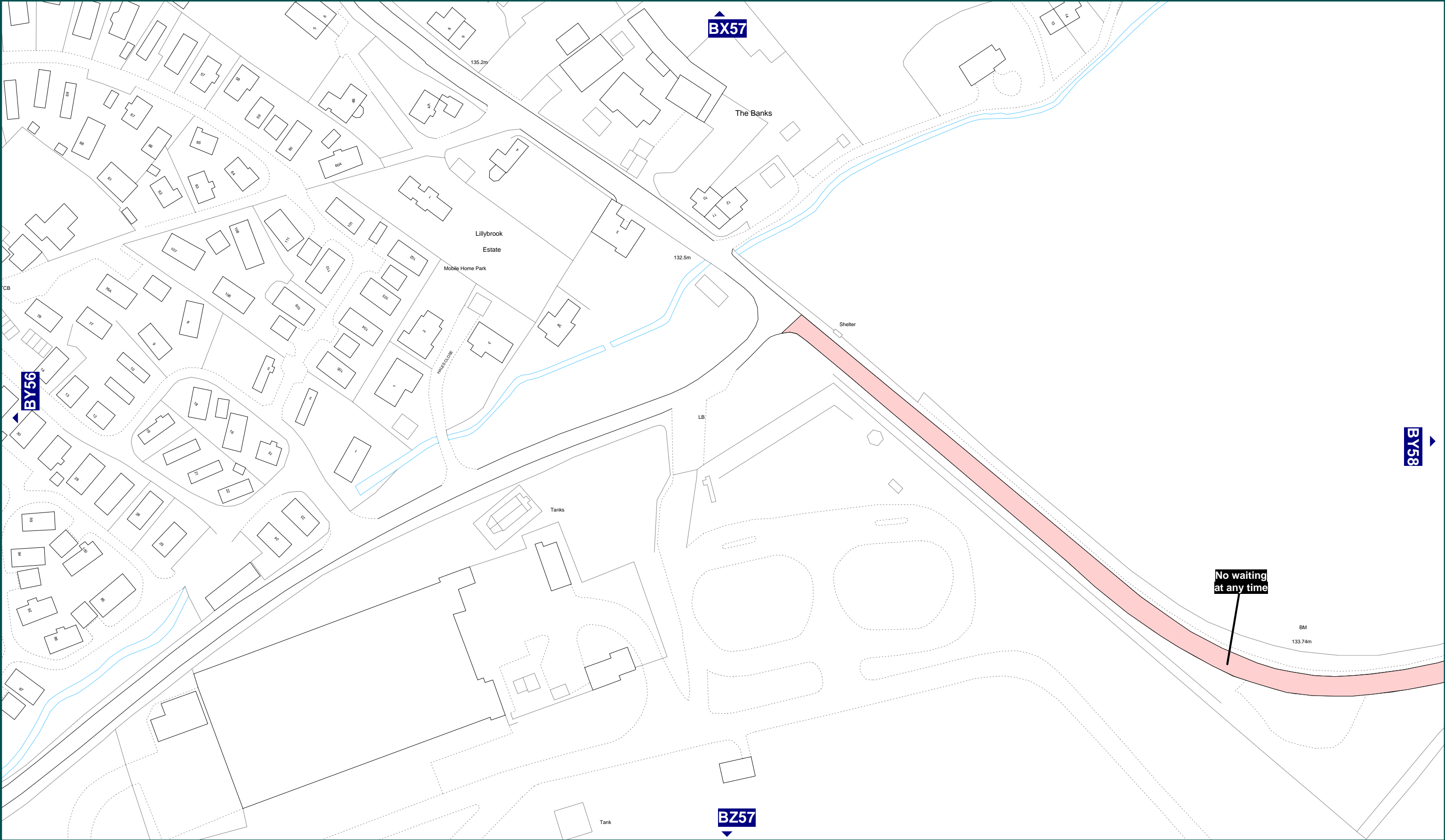
WILTSHIRE COUNTY COUNCIL  
The Director of Environmental Services  
County Hall  
Trowbridge  
Wiltshire  
BA148JD




**The County of Wiltshire**  
**(Parishes in the District of North Wiltshire)**  
**(Prohibition and Restriction of Waiting, On Street Parking and Clearways)**  
**Consolidation Order**  
**Lyneham - map schedules**

Reproduced from the Ordnance Survey Map  
With the permission of The Controller of H.M. Stationery Office  
Crown Copyright reserved 100023455 2007  
This plan has been produced specifically to supply  
an individual with value added Local Authority information  
Unauthorised reproduction infringes Crown Copyright  
and may lead to prosecution or Civil Proceedings

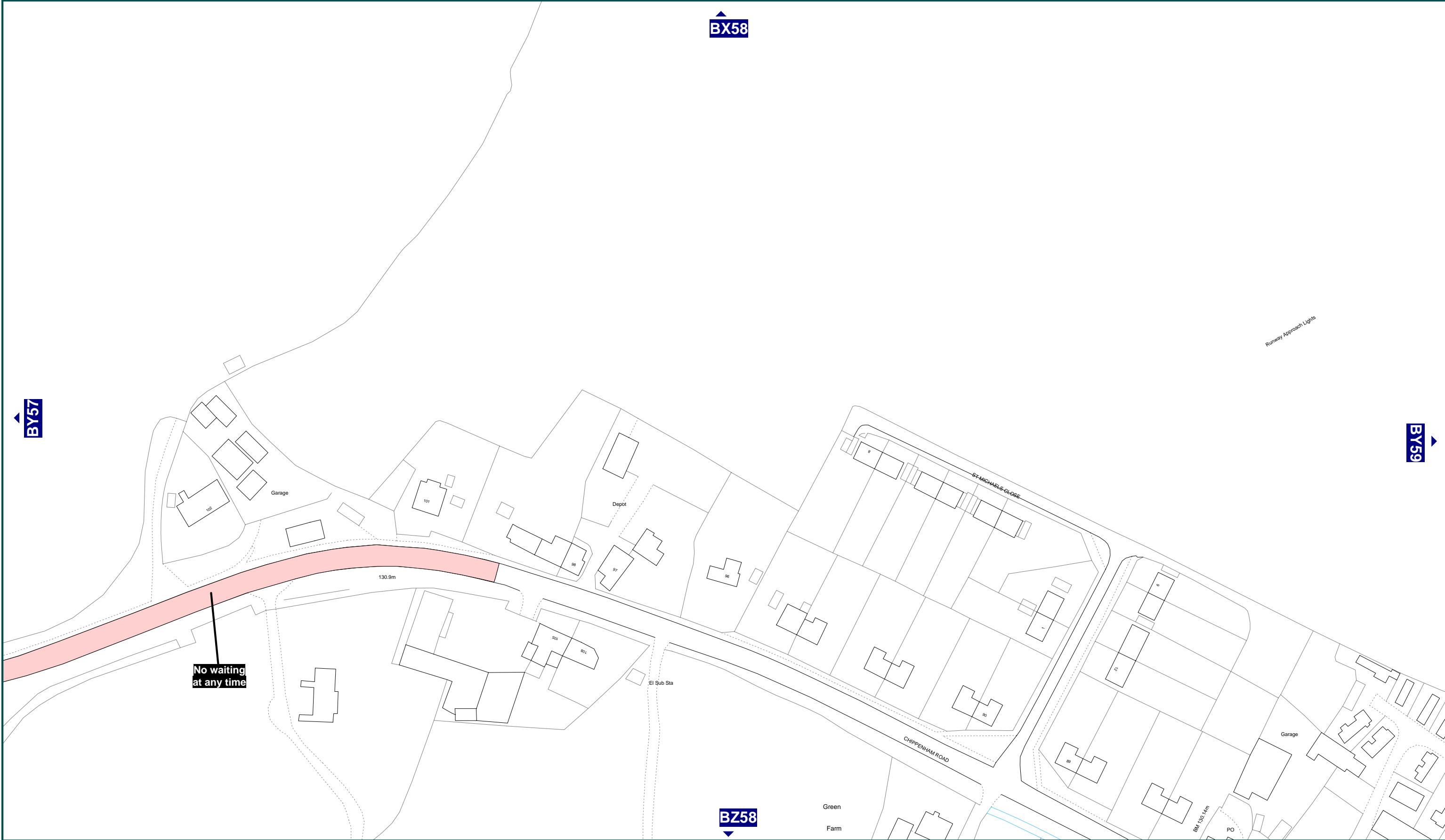
SCALE	1 : 5000 @ A3
DATE	12/12/2007





 <b>Wiltshire</b> COUNTY COUNCIL	Reproduced from the Ordnance Survey Map With the permission of The Controller of H.M. Stationery Office. Crown Copyright reserved 100023455 2006		<b>The County of Wiltshire (Parishes in the District of North Wiltshire) (Prohibition and Restriction of Waiting, On Street Parking and Clearways) Consolidation Order 2006</b>		<b>Key to Restriction Types Displayed</b>		<b>SCALE</b>		<b>1 : 1250</b>		
	This plan has been produced specifically to supply an individual with value added Local Authority information.				 <b>No waiting at any time</b>		<b>DATE</b>		<b>05/05/2006</b>		
	Unauthorised reproduction infringes Crown Copyright and may lead to prosecution or Civil Proceedings		<b>LYNEHAM</b>				<b>FILE</b>		<b>NWDC01CONS</b>		
	WILTSHIRE COUNTY COUNCIL The Director of Environmental Services County Hall Trowbridge Wiltshire BA148JD								<b>MAP NUMBER</b>		<b>BY57</b>





WILTSHIRE COUNTY COUNCIL  
The Director of Environmental Services  
County Hall  
Trowbridge  
Wiltshire  
BA148JD

Reproduced from the Ordnance Survey Map  
With the permission of  
The Controller of H.M. Stationery Office.  
Crown Copyright reserved 100023455 2006

This plan has been produced specifically  
to supply an individual with value added  
Local Authority information.

Unauthorised reproduction infringes  
Crown Copyright and may lead to  
prosecution or Civil Proceedings

The County of Wiltshire (Parishes in the District of North Wiltshire)  
(Prohibition and Restriction of Waiting, On Street Parking and Clearways)  
Consolidation Order 2006

LYNEHAM

Key to Restriction Types Displayed

 No waiting at any time

SCALE 1 : 1250

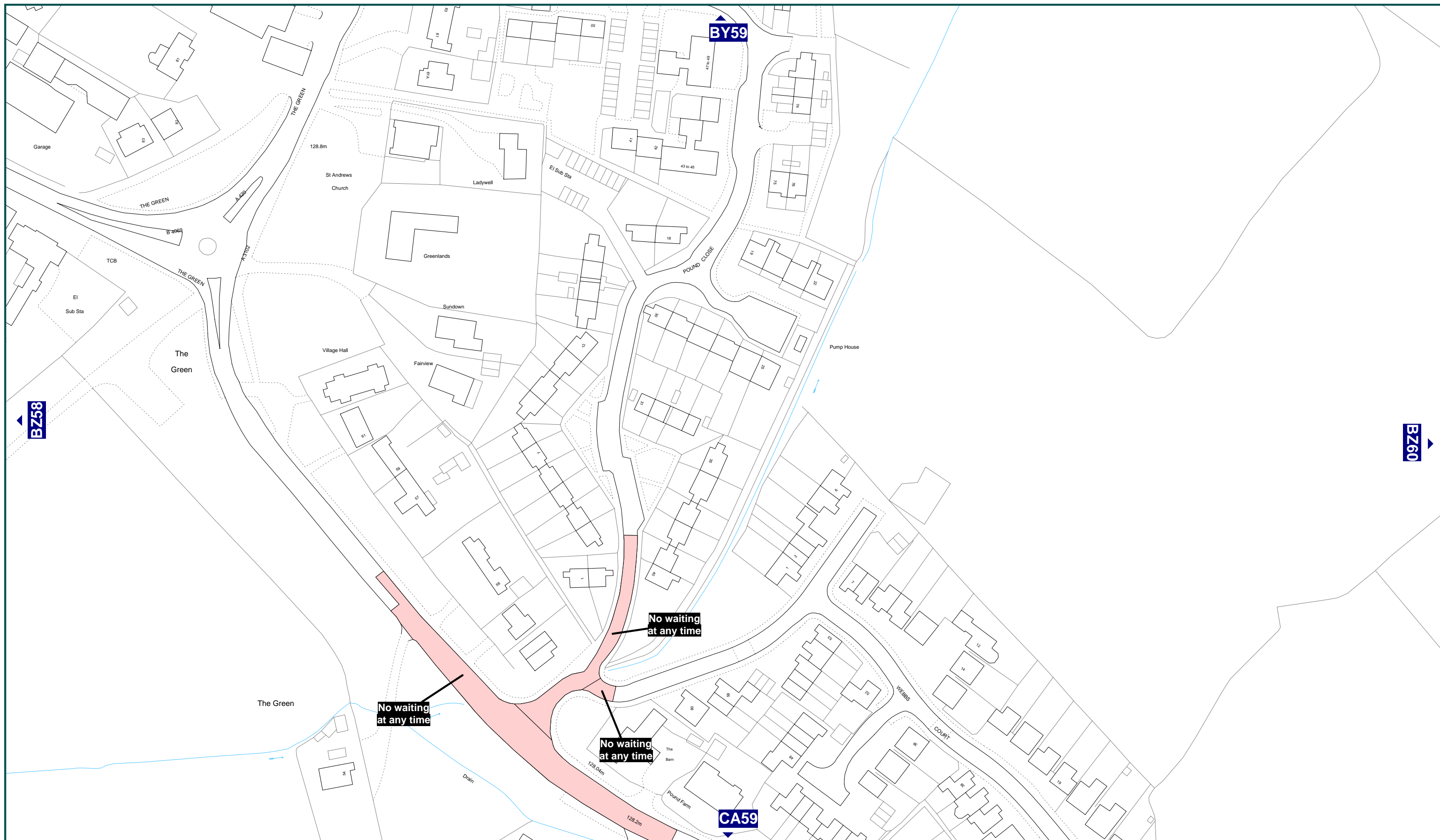
DATE 05/05/2006

FILE NWDC01CONS



MAP  
NUMBER

BY58



WILTSHIRE COUNTY COUNCIL  
The Director of Environmental Services  
County Hall  
Trowbridge  
Wiltshire  
BA148JD

Reproduced from the Ordnance Survey Map  
With the permission of  
The Controller of H.M. Stationery Office.  
Crown Copyright reserved 100023455 2006

This plan has been produced specifically to supply an individual with value added Local Authority information.

Unauthorised reproduction infringes  
Crown Copyright and may lead to  
prosecution or Civil Proceedings

**The County of Wiltshire (Parishes in the District of North Wiltshire)  
(Prohibition and Restriction of Waiting, On Street Parking and Clearways)  
Consolidation Order 2006**

**LYNEHAM**

### Key to Restriction Types Displayed



### No waiting at any time

## SCALE

**1 : 1250**

DATE \_\_\_\_\_

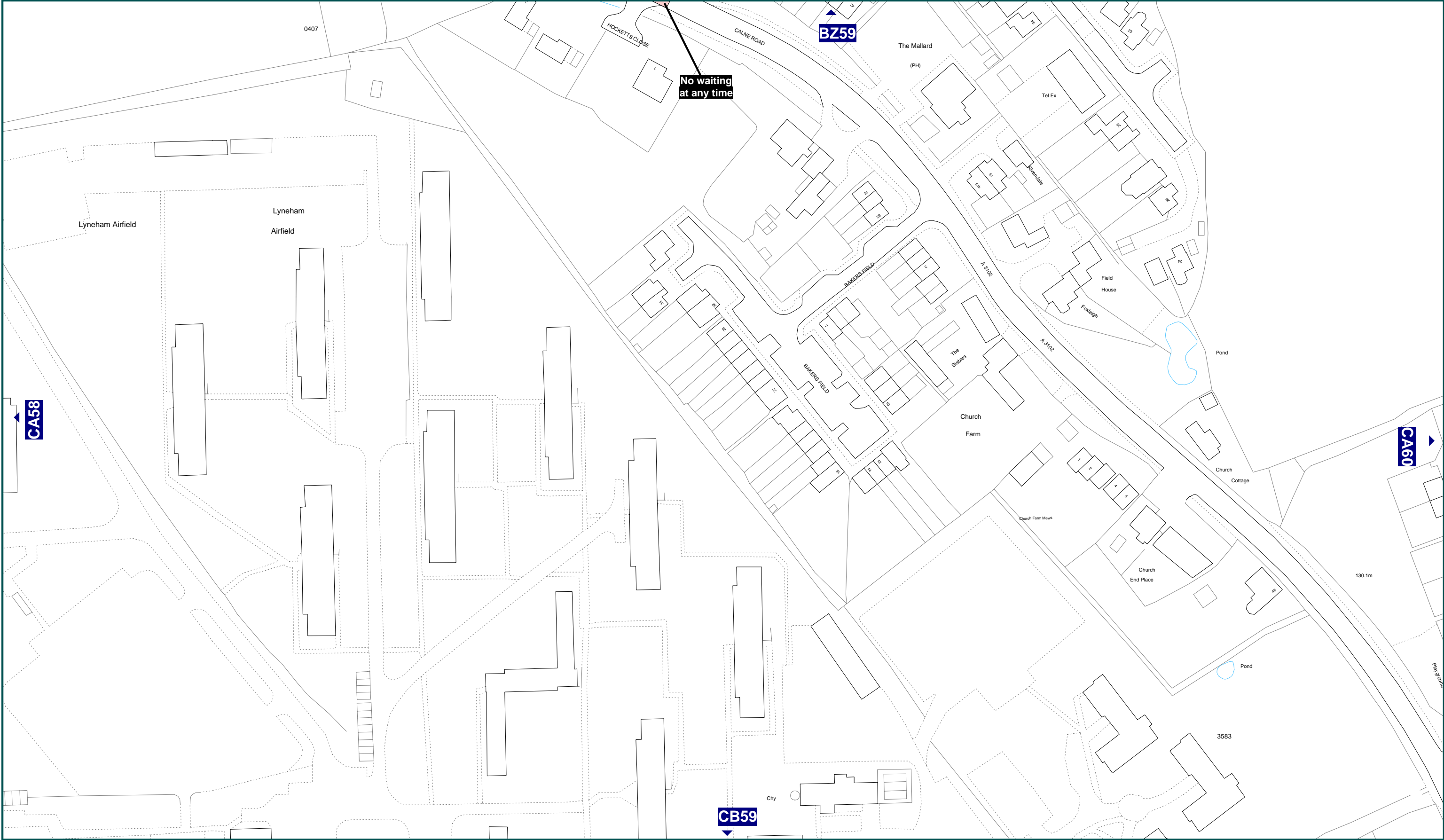
**05/05/2006**

FILE

NWDC01CONS

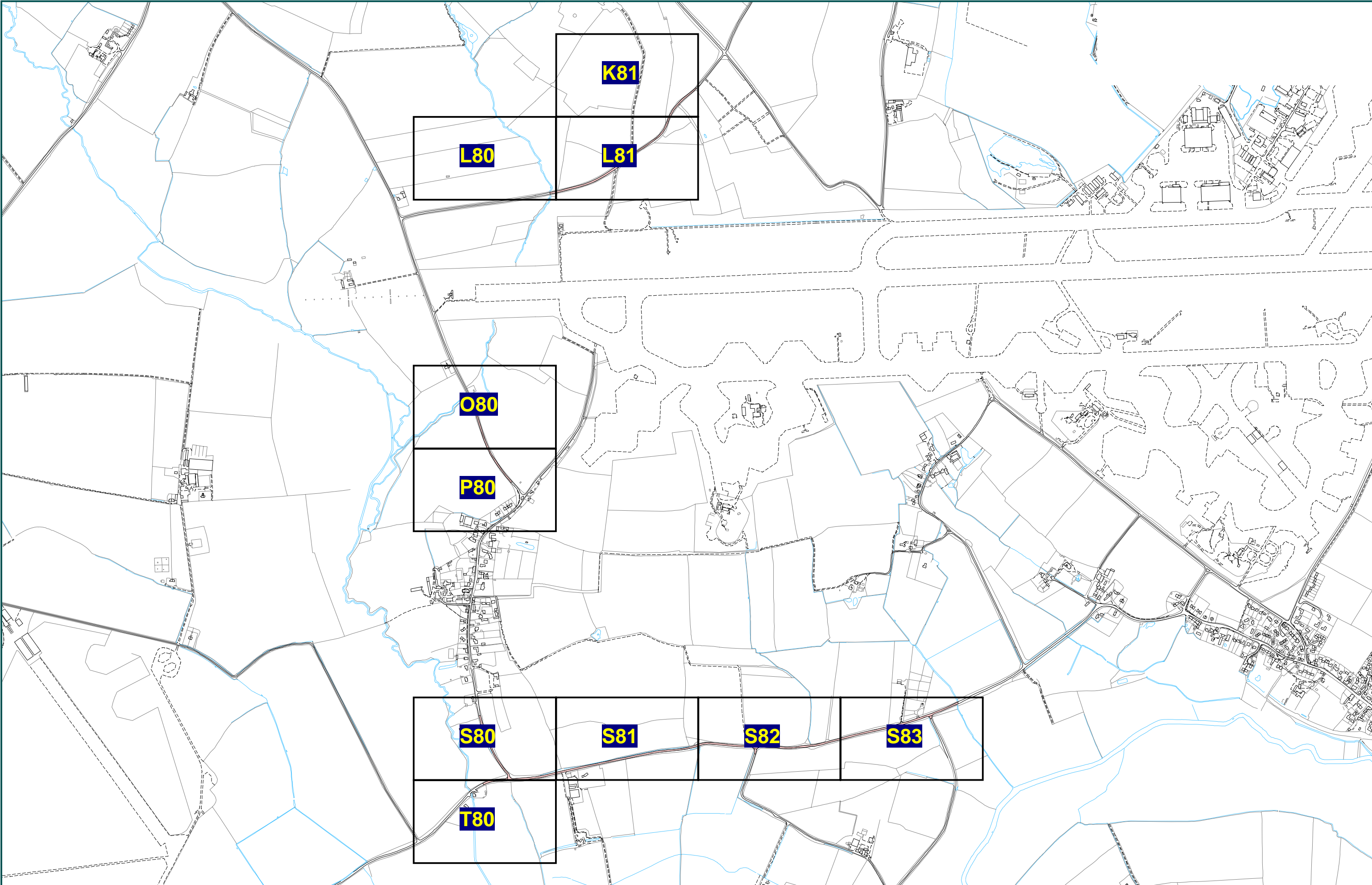
MAP  
NUMBER

**BZ59**



 <b>Wiltshire</b> COUNTY COUNCIL	Reproduced from the Ordnance Survey Map With the permission of The Controller of H.M. Stationery Office. Crown Copyright reserved 100023455 2006		<b>The County of Wiltshire (Parishes in the District of North Wiltshire) (Prohibition and Restriction of Waiting, On Street Parking and Clearways) Consolidation Order 2006</b>  <b>LYNEHAM</b>		<div>Key to Restriction Types Displayed</div> <div> No waiting at any time</div>		SCALE		1 : 1250	
	DATE						05/05/2006			
	FILE						NWDC01CONS			
	MAP NUMBER						CA59			
WILTSHIRE COUNTY COUNCIL The Director of Environmental Services County Hall Trowbridge Wiltshire BA148JD		This plan has been produced specifically to supply an individual with value added Local Authority information.		UNAUTHORISED REPRODUCTION INFRINGES CROWN COPYRIGHT AND MAY LEAD TO PROSECUTION OR CIVIL PROCEEDINGS						





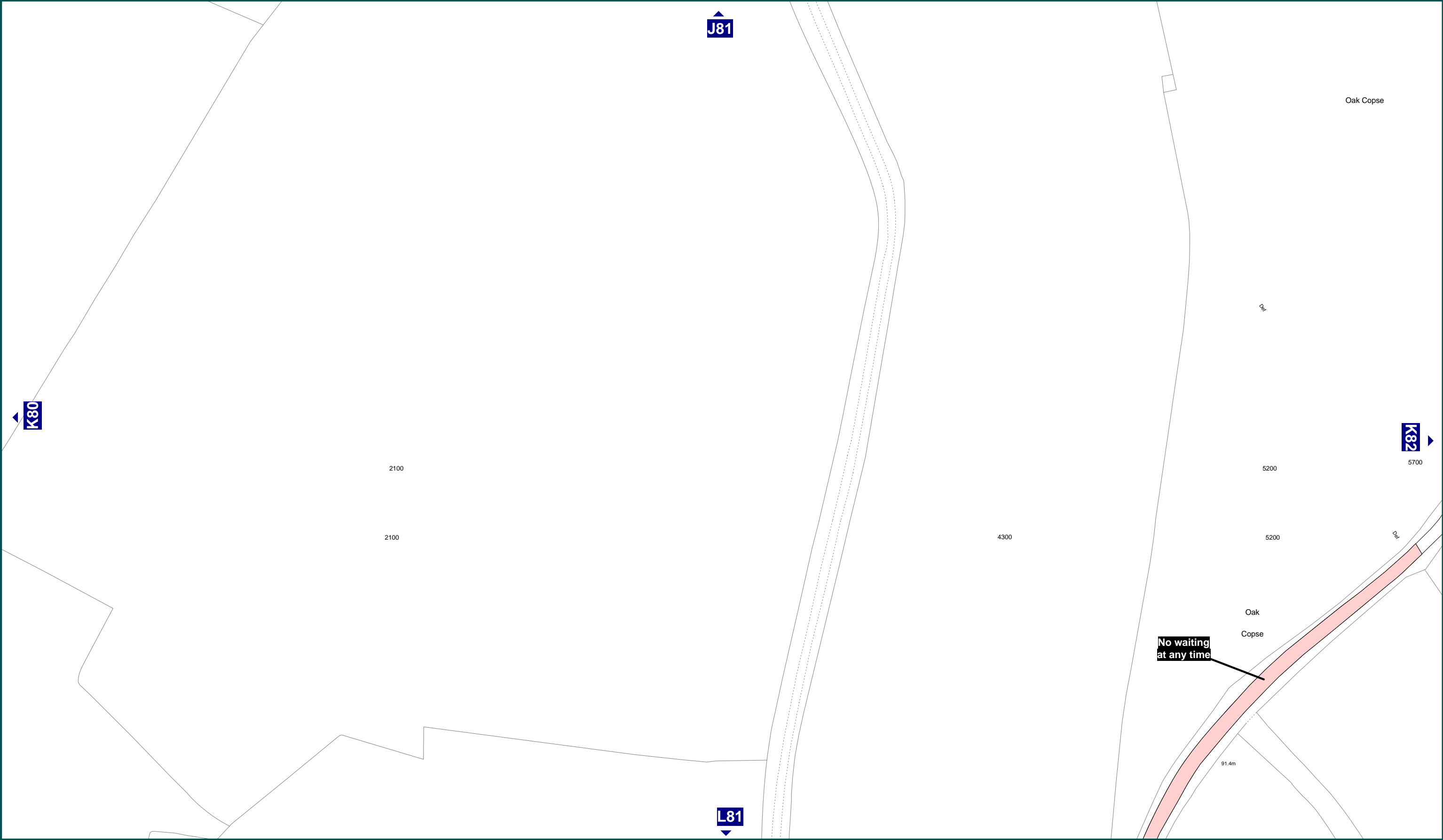
WILTSHIRE COUNTY COUNCIL  
The Director of Environmental Services  
County Hall  
Trowbridge  
Wiltshire  
BA148JD




**The County of Wiltshire  
(Parishes in the District of North Wiltshire)  
(Prohibition and Restriction of Waiting, On Street Parking and Clearways)  
Consolidation Order  
Marston Meysey - map schedules**

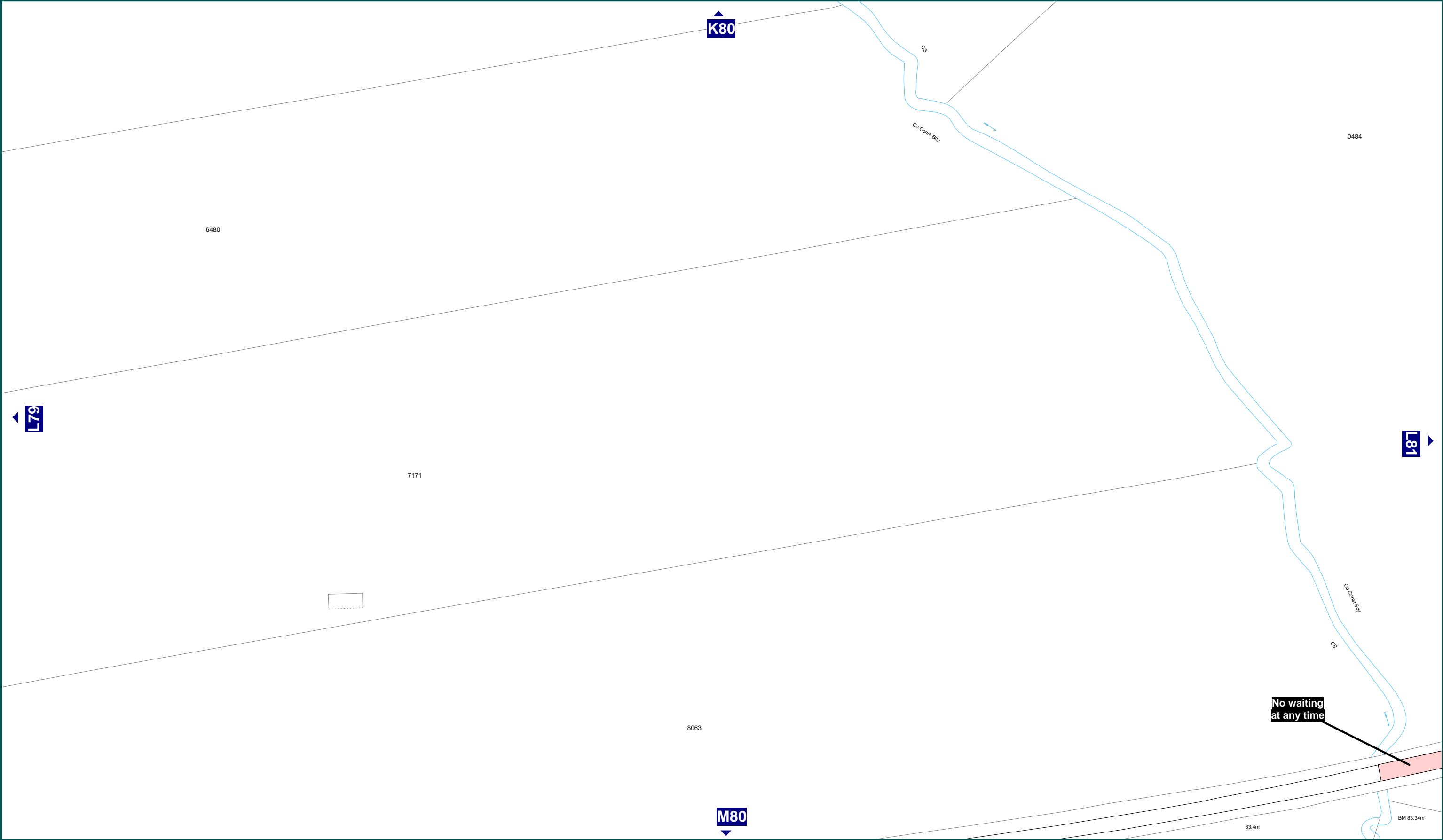
Reproduced from the Ordnance Survey Map  
With the permission of The Controller of H.M. Stationery Office  
Crown Copyright reserved 100023455 2007  
This plan has been produced specifically to supply  
an individual with value added Local Authority information  
Unauthorised reproduction infringes Crown Copyright  
and may lead to prosecution or Civil Proceedings




<b>SCALE</b>	<b>1 : 12000 @ A3</b>
<b>DATE</b>	<b>12/12/2007</b>

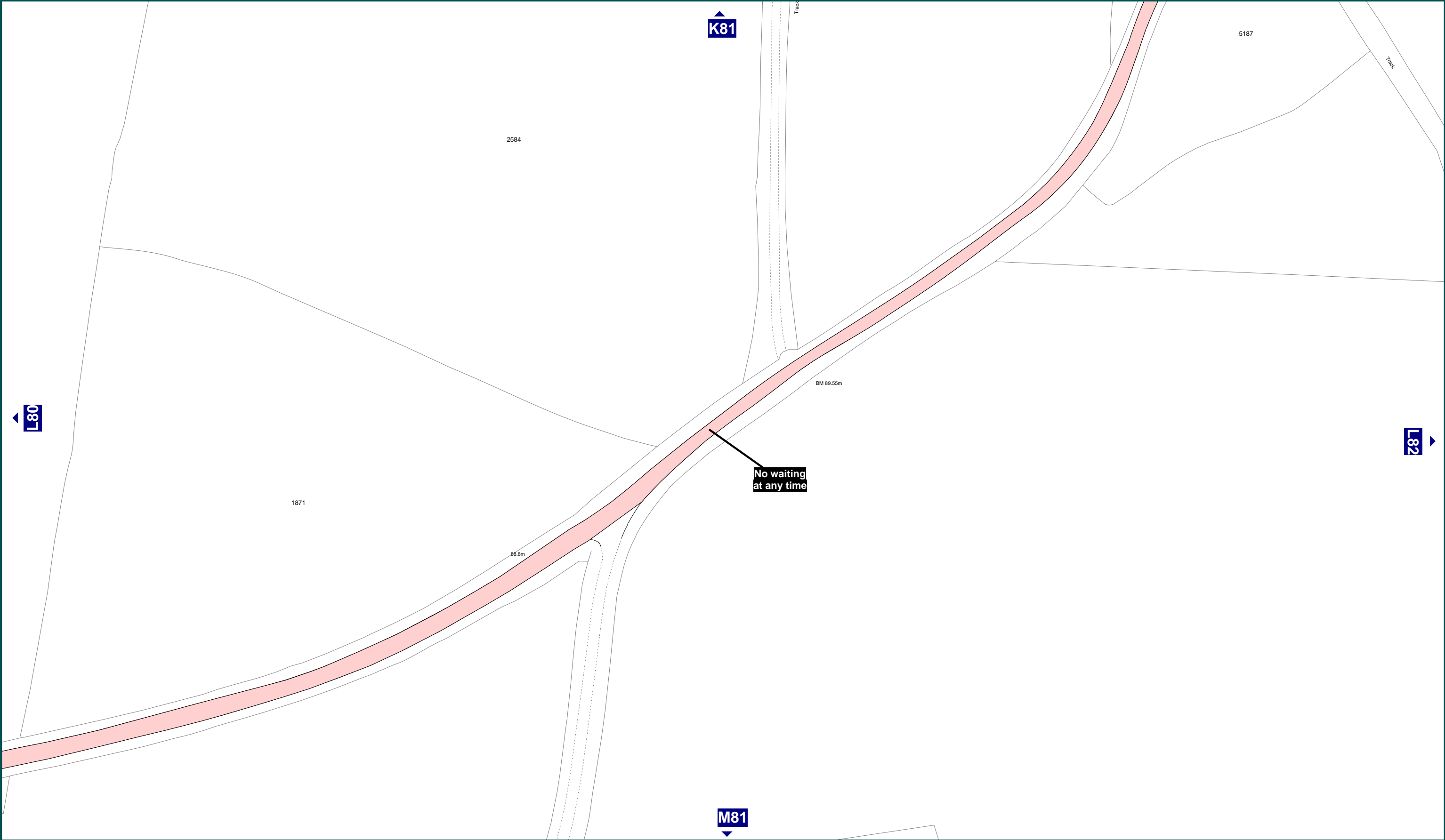




 <b>Wiltshire</b> <small>COUNTY COUNCIL</small>	Reproduced from the Ordnance Survey Map With the permission of The Controller of H.M. Stationery Office. Crown Copyright reserved 100023455 2006		<b>The County of Wiltshire (Parishes in the District of North Wiltshire) (Prohibition and Restriction of Waiting, On Street Parking and Clearways) Consolidation Order 2006</b>  <b>MARSTON MEYSEY</b>		<b>Key to Restriction Types Displayed</b>   <b>No waiting at any time</b>		<b>SCALE</b> <b>1 : 1250</b>	
	This plan has been produced specifically to supply an individual with value added Local Authority information.				<b>DATE</b> <b>05/05/2006</b>			
	Unauthorised reproduction infringes Crown Copyright and may lead to prosecution or Civil Proceedings				<b>FILE</b> <b>NWDC01CONS</b>			
					 <b>MAP NUMBER</b> <b>K81</b>			



 WILTSHIRE COUNTY COUNCIL The Director of Environmental Services County Hall Trowbridge Wiltshire BA148JD	Reproduced from the Ordnance Survey Map With the permission of The Controller of H.M. Stationery Office. Crown Copyright reserved 100023455 2006	<b>The County of Wiltshire (Parishes in the District of North Wiltshire) (Prohibition and Restriction of Waiting, On Street Parking and Clearways) Consolidation Order 2006</b>  <b>MARSTON MEYSEY</b>	<b>Key to Restriction Types Displayed</b>   <b>No waiting at any time</b>		<b>SCALE</b>	<b>1 : 1250</b>
	This plan has been produced specifically to supply an individual with value added Local Authority information.			<b>DATE</b>	<b>05/05/2006</b>	
				<b>FILE</b>	<b>NWDC01CONS</b>	
	Unauthorised reproduction infringes Crown Copyright and may lead to prosecution or Civil Proceedings		<b>MAP NUMBER</b>	<b>L80</b>		



WILTSHIRE COUNTY COUNCIL  
The Director of Environmental Services  
County Hall  
Trowbridge  
Wiltshire  
BA148JD

Reproduced from the Ordnance Survey Map  
With the permission of  
The Controller of H.M. Stationery Office.  
Crown Copyright reserved 100023455 2006

This plan has been produced specifically  
to supply an individual with value added  
Local Authority information.

Unauthorised reproduction infringes  
Crown Copyright and may lead to  
prosecution or Civil Proceedings

**The County of Wiltshire (Parishes in the District of North Wiltshire)  
(Prohibition and Restriction of Waiting, On Street Parking and Clearways)  
Consolidation Order 2006**

**MARSTON MEYSEY**

**Key to Restriction Types Displayed**

 **No waiting at any time**

**SCALE** 1 : 1250

**DATE** 05/05/2006

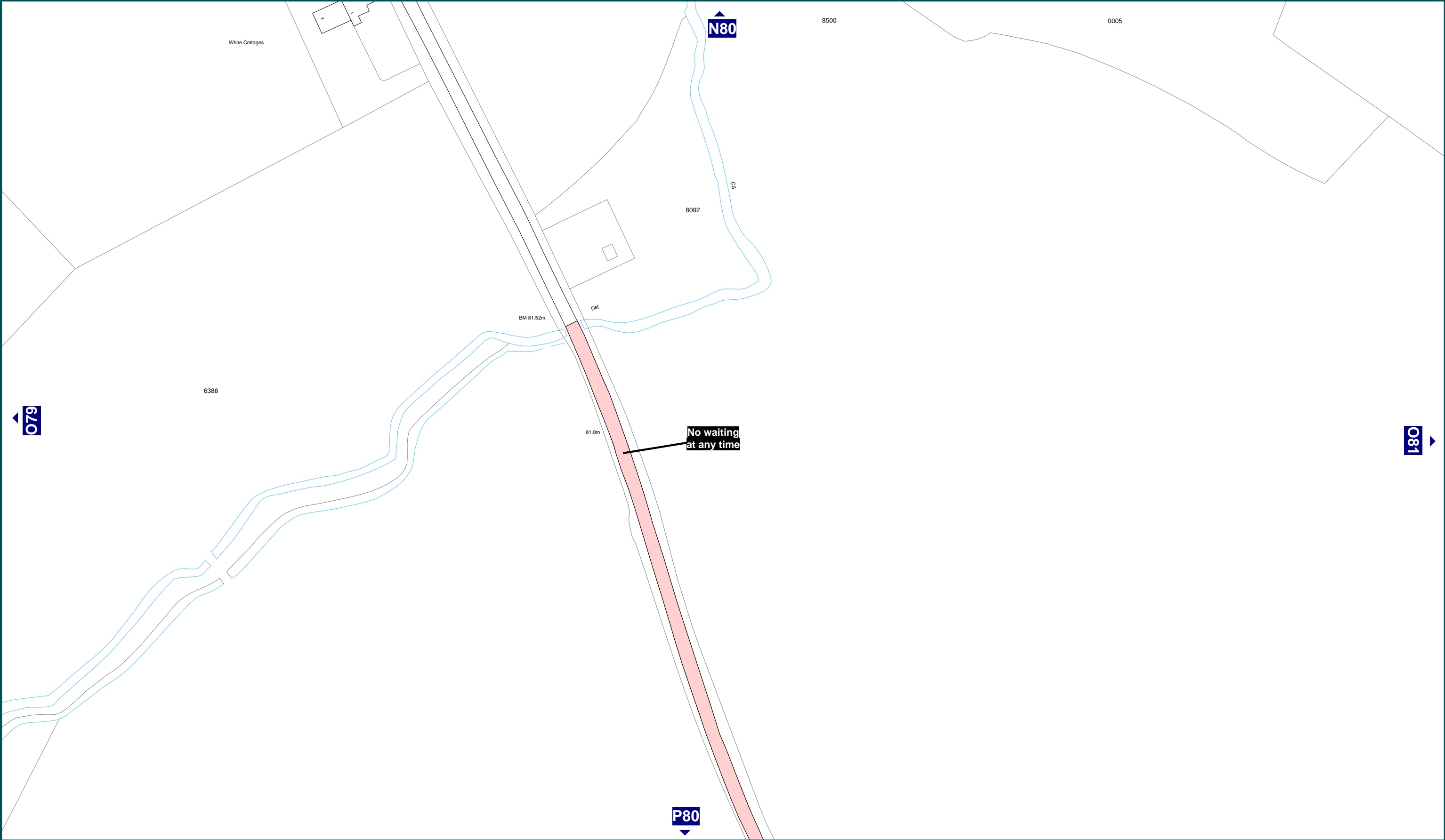
**FILE** NWDC01CONS






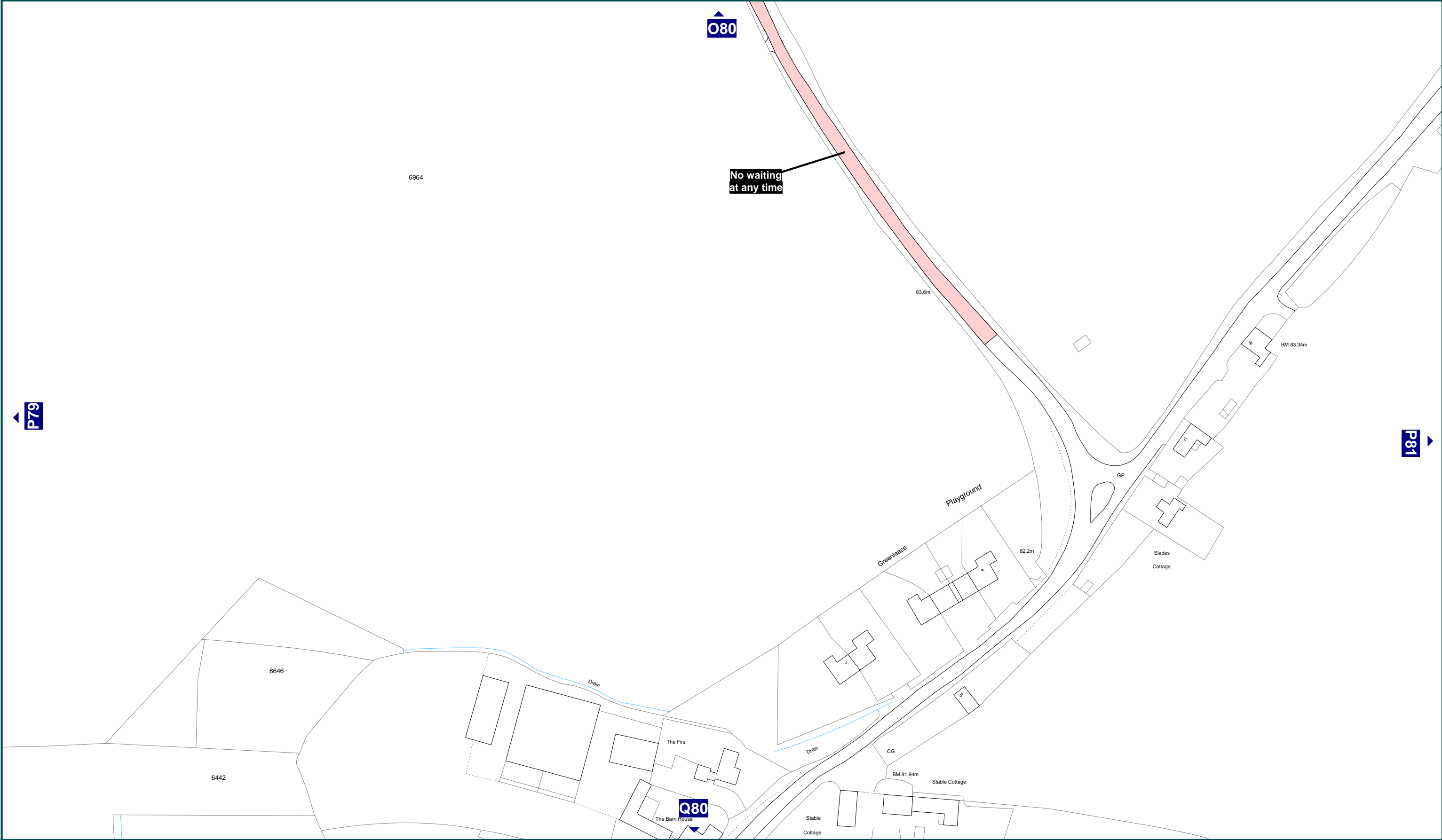
**MAP  
NUMBER**

**L81**





 <b>Wiltshire</b> COUNTY COUNCIL	Reproduced from the Ordnance Survey Map With the permission of The Controller of H.M. Stationery Office. Crown Copyright reserved 100023455 2006		<b>The County of Wiltshire (Parishes in the District of North Wiltshire) (Prohibition and Restriction of Waiting, On Street Parking and Clearways) Consolidation Order 2006</b>  <b>MARSTON MEYSEY</b>		<b>Key to Restriction Types Displayed</b>   <b>No waiting at any time</b>		<b>SCALE</b>	<b>1 : 1250</b>
	This plan has been produced specifically to supply an individual with value added Local Authority information.				<b>DATE</b>	<b>05/05/2006</b>		
	Unauthorised reproduction infringes Crown Copyright and may lead to prosecution or Civil Proceedings				<b>FILE</b>	<b>NWDC01CONS</b>		
					<b>MAP NUMBER</b>	<b>O80</b>		



WILTSHIRE COUNTY COUNCIL  
The Director of Environmental Services  
County Hall  
Trowbridge  
Wiltshire  
BA148JD

Reproduced from the Ordnance Survey Map  
With the permission of  
The Controller of H.M. Stationery Office.  
Crown Copyright reserved 100023455 2006

This plan has been produced specifically  
to supply an individual with value added  
Local Authority information.

Unauthorised reproduction infringes  
Crown Copyright and may lead to  
prosecution or Civil Proceedings

**The County of Wiltshire (Parishes in the District of North Wiltshire)  
(Prohibition and Restriction of Waiting, On Street Parking and Clearways)  
Consolidation Order 2006**

**MARSTON MEYSEY**

### Key to Restriction Types Displayed

 **No waiting at any time**

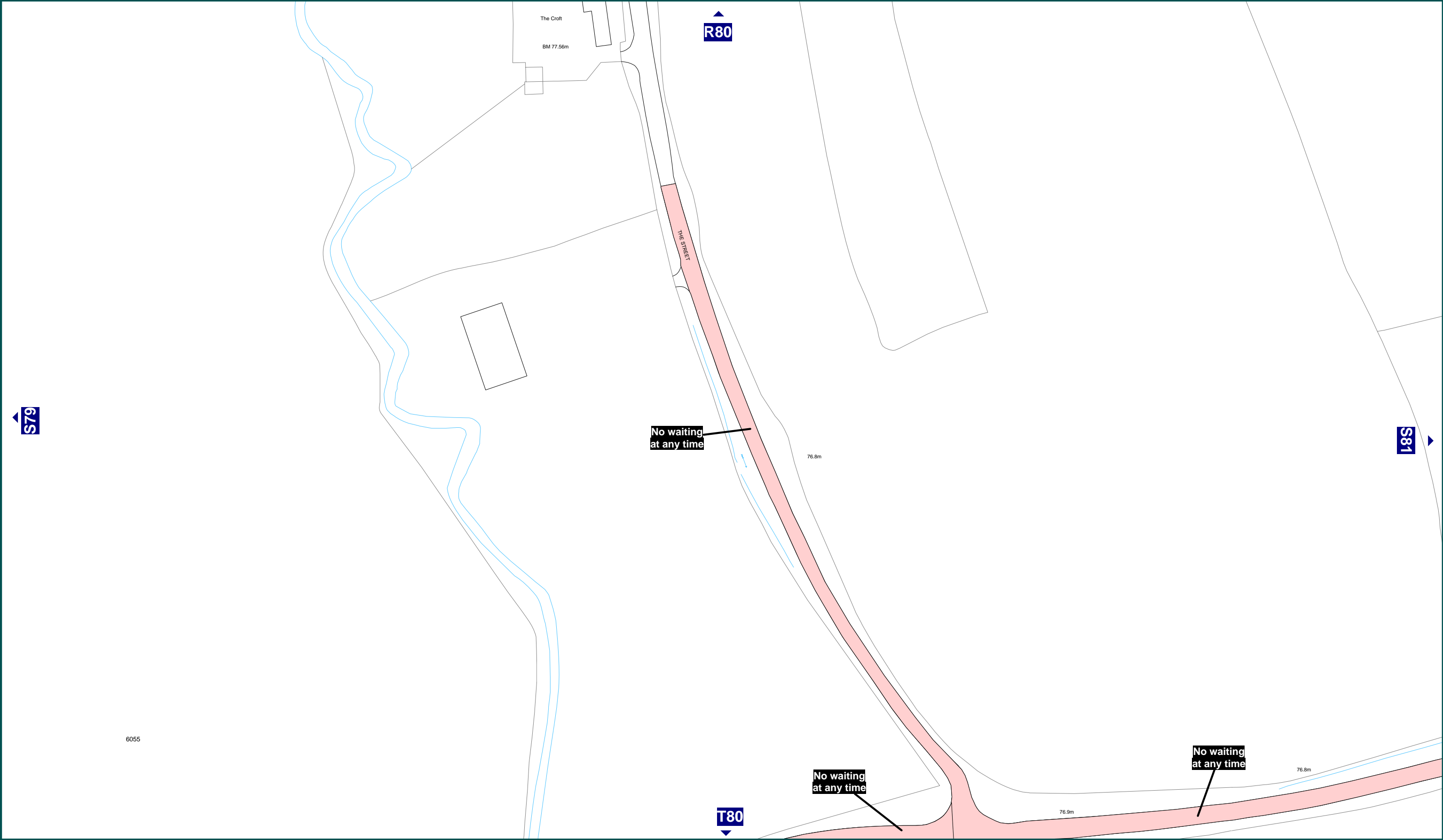
**SCALE** 1 : 1250



**DATE** 05/05/2006

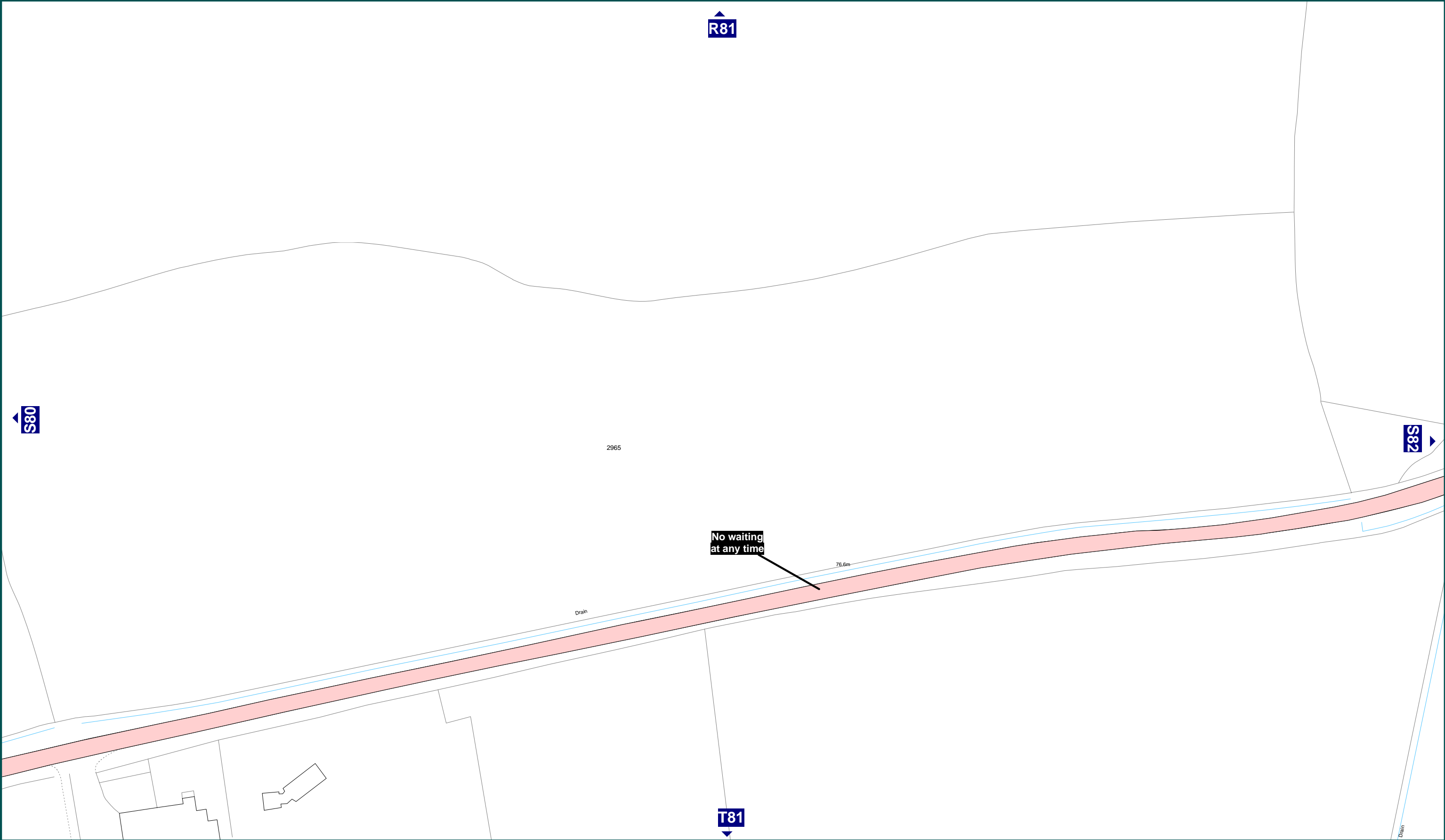
**FILE** NWDC01CONS






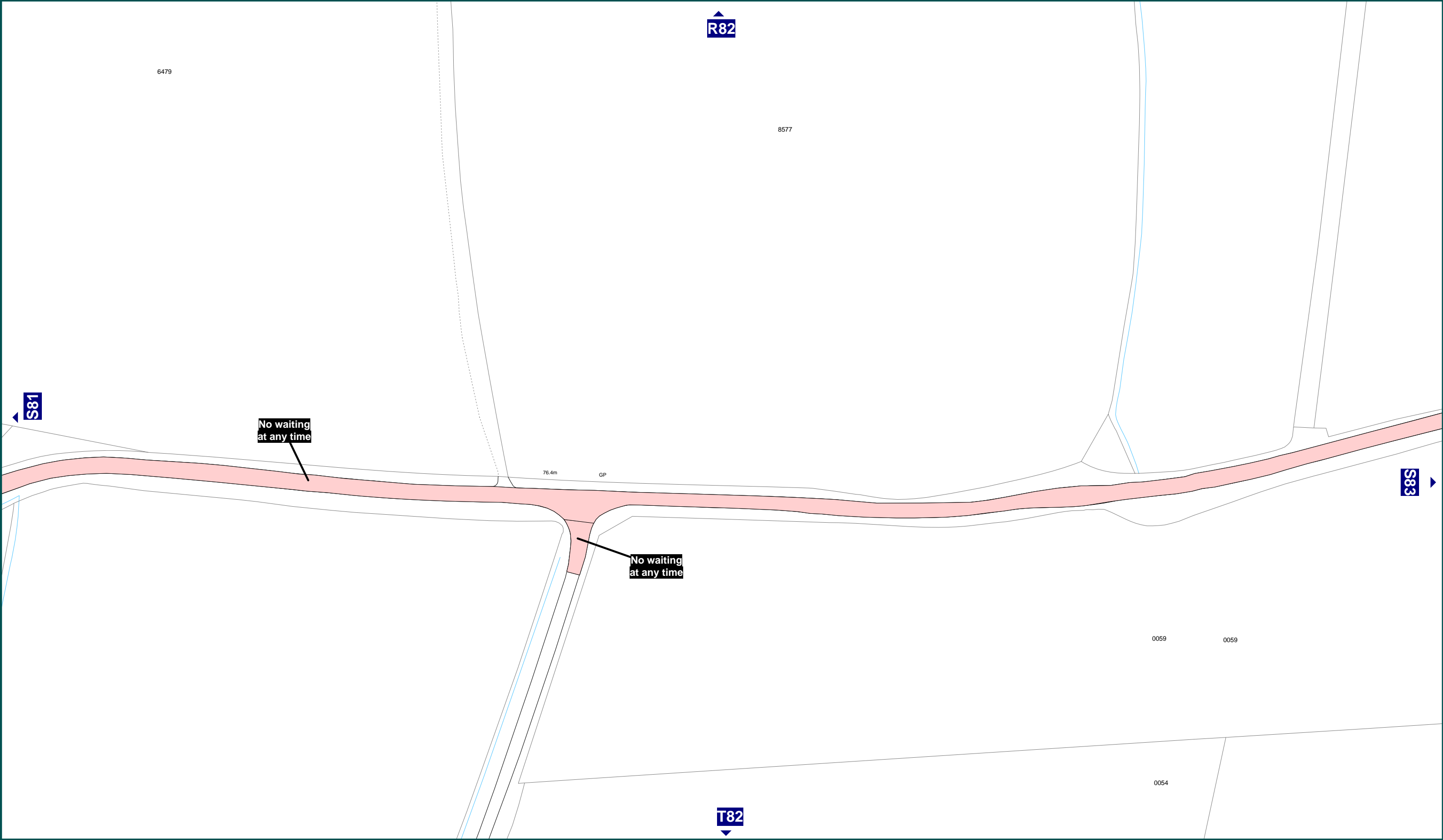
**MAP  
NUMBER** **P80**






 <b>Wiltshire</b> COUNTY COUNCIL	Reproduced from the Ordnance Survey Map With the permission of The Controller of H.M. Stationery Office. Crown Copyright reserved 100023455 2006		<b>The County of Wiltshire (Parishes in the District of North Wiltshire) (Prohibition and Restriction of Waiting, On Street Parking and Clearways) Consolidation Order 2006</b>  <b>MARSTON MEYSEY</b>		<b>Key to Restriction Types Displayed</b>  <div><div></div> No waiting at any time</div>		SCALE	1 : 1250
	This plan has been produced specifically to supply an individual with value added Local Authority information.				DATE	05/05/2006		
	Unauthorised reproduction infringes Crown Copyright and may lead to prosecution or Civil Proceedings				FILE	NWDC01CONS		
	WILTSHIRE COUNTY COUNCIL The Director of Environmental Services County Hall Trowbridge Wiltshire BA148JD					MAP NUMBER	S80	

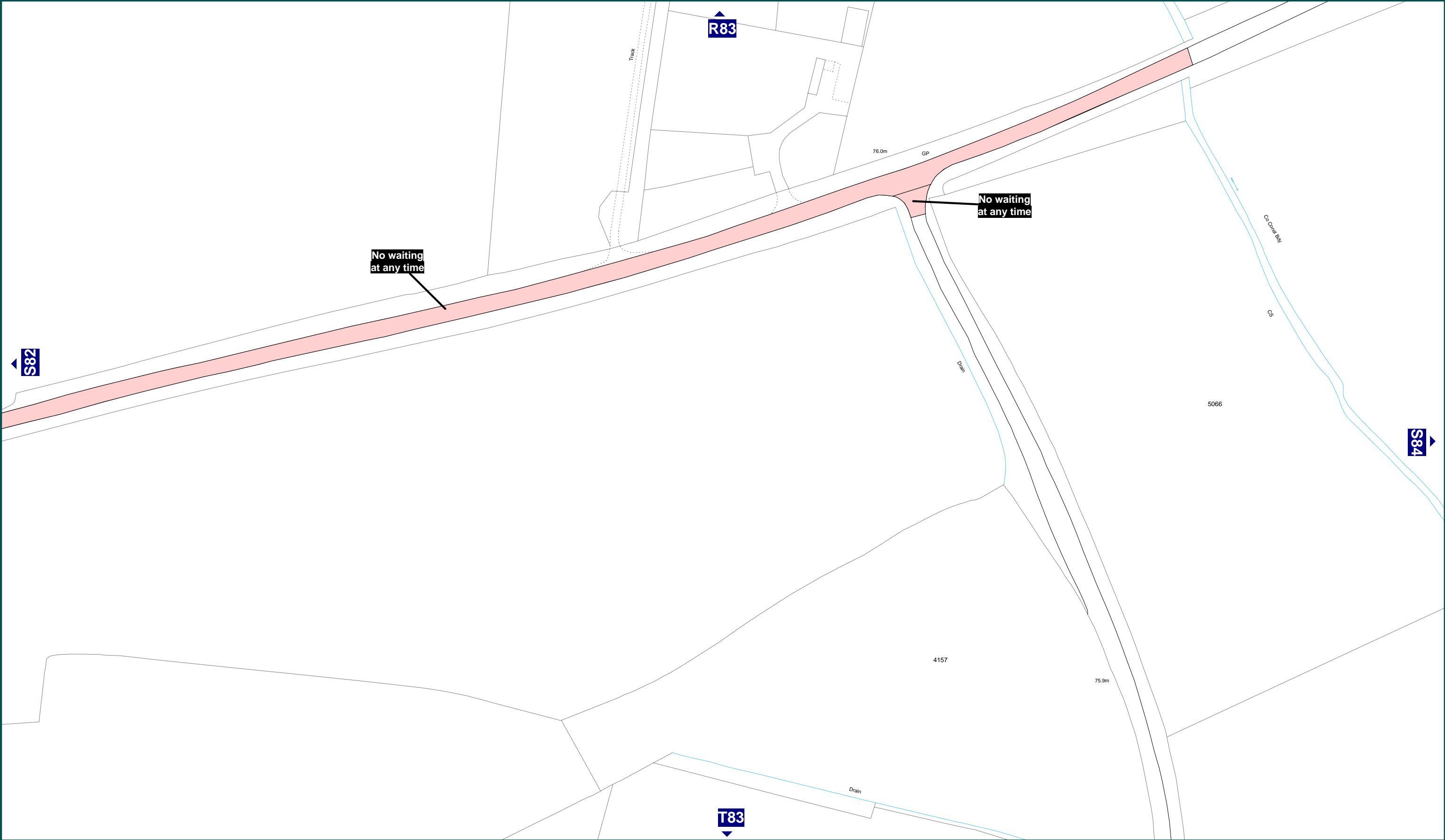


 <b>Wiltshire</b> COUNTY COUNCIL	Reproduced from the Ordnance Survey Map With the permission of The Controller of H.M. Stationery Office. Crown Copyright reserved 100023455 2006		<b>The County of Wiltshire (Parishes in the District of North Wiltshire) (Prohibition and Restriction of Waiting, On Street Parking and Clearways) Consolidation Order 2006</b>  <b>MARSTON MEYSEY</b>		<b>Key to Restriction Types Displayed</b>   <b>No waiting at any time</b>		<b>SCALE</b>	<b>1 : 1250</b>
	This plan has been produced specifically to supply an individual with value added Local Authority information.				<b>DATE</b>	<b>05/05/2006</b>		
	Unauthorised reproduction infringes Crown Copyright and may lead to prosecution or Civil Proceedings				<b>FILE</b>	<b>NWDC01CONS</b>		
	WILTSHIRE COUNTY COUNCIL The Director of Environmental Services County Hall Trowbridge Wiltshire BA148JD					<b>MAP NUMBER</b>	<b>S81</b>	



 <b>Wiltshire</b> <small>COUNTY COUNCIL</small>	Reproduced from the Ordnance Survey Map With the permission of The Controller of H.M. Stationery Office. Crown Copyright reserved 100023455 2006		<b>The County of Wiltshire (Parishes in the District of North Wiltshire) (Prohibition and Restriction of Waiting, On Street Parking and Clearways) Consolidation Order 2006</b>  <b>MARSTON MEYSEY</b>		<b>Key to Restriction Types Displayed</b> <div> <b>No waiting at any time</b></div>		<b>SCALE</b>	<b>1 : 1250</b>
	This plan has been produced specifically to supply an individual with value added Local Authority information.				<b>DATE</b>	<b>05/05/2006</b>		
	Unauthorised reproduction infringes Crown Copyright and may lead to prosecution or Civil Proceedings				<b>FILE</b>	<b>NWDC01CONS</b>		
WILTSHIRE COUNTY COUNCIL The Director of Environmental Services County Hall Trowbridge Wiltshire BA148JD							<b>MAP NUMBER</b>	<b>S82</b>





WILTSHIRE COUNTY COUNCIL  
The Director of Environmental Services  
County Hall  
Trowbridge  
Wiltshire  
BA148JD

Reproduced from the Ordnance Survey Map  
With the permission of  
The Controller of H.M. Stationery Office.  
Crown Copyright reserved 100023455 2006

This plan has been produced specifically  
to supply an individual with value added  
Local Authority information.

Unauthorised reproduction infringes  
Crown Copyright and may lead to  
prosecution or Civil Proceedings

**The County of Wiltshire (Parishes in the District of North Wiltshire)  
(Prohibition and Restriction of Waiting, On Street Parking and Clearways)  
Consolidation Order 2006**

**MARSTON MEYSEY**

### Key to Restriction Types Displayed

 **No waiting at any time**

SCALE

1 : 1250

DATE

05/05/2006

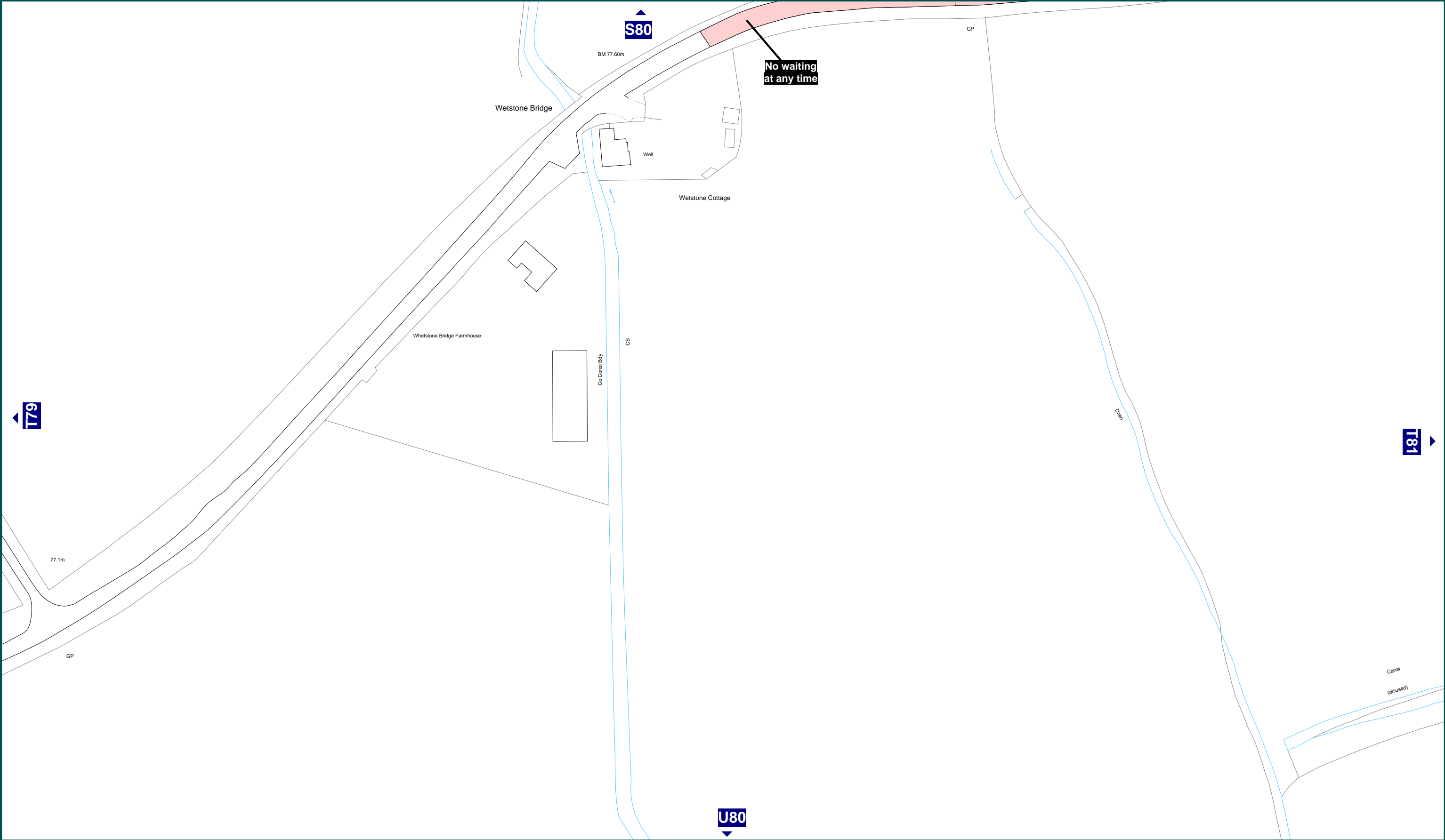
FILE




NWDC01CONS

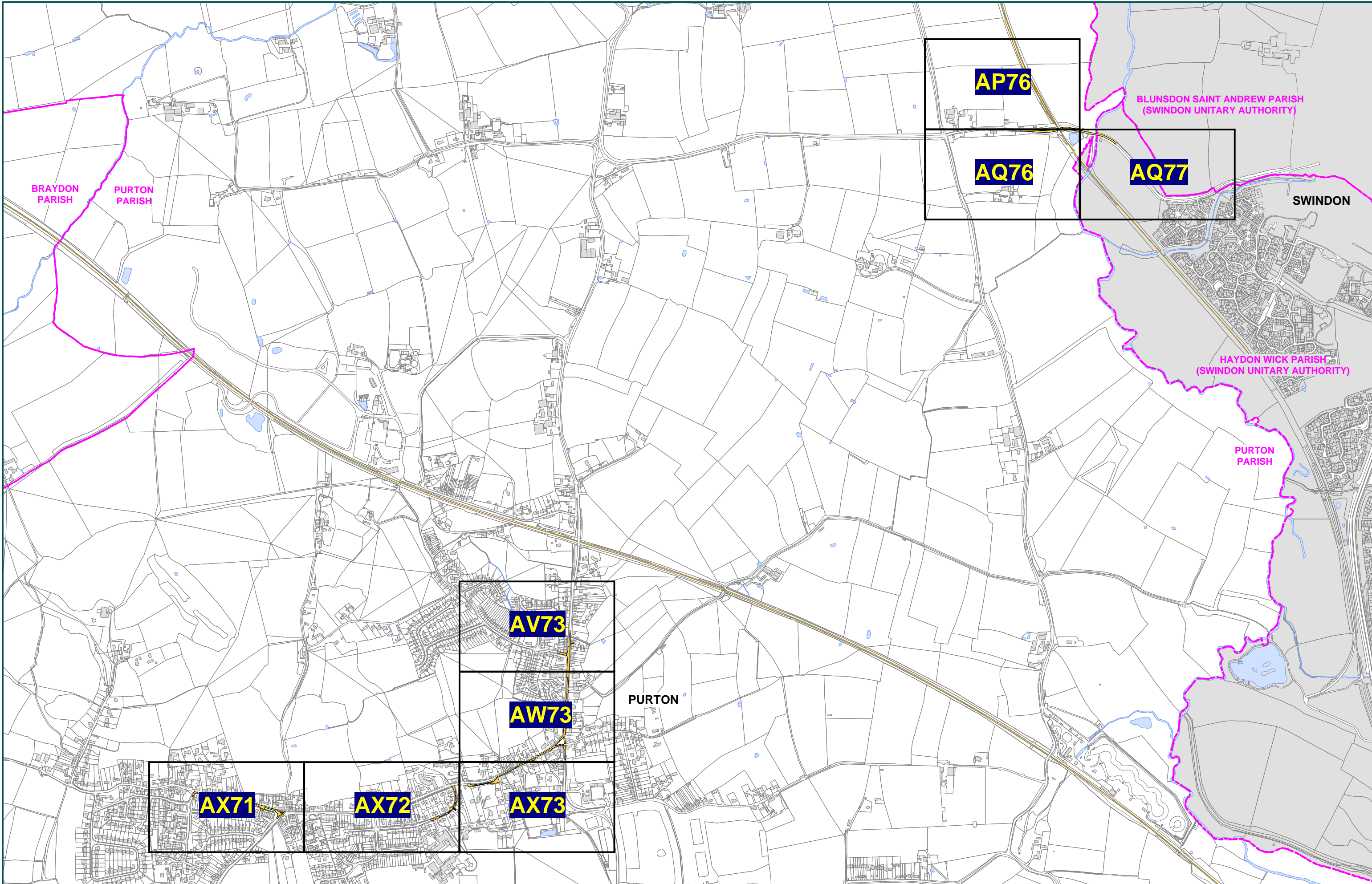


MAP  
NUMBER

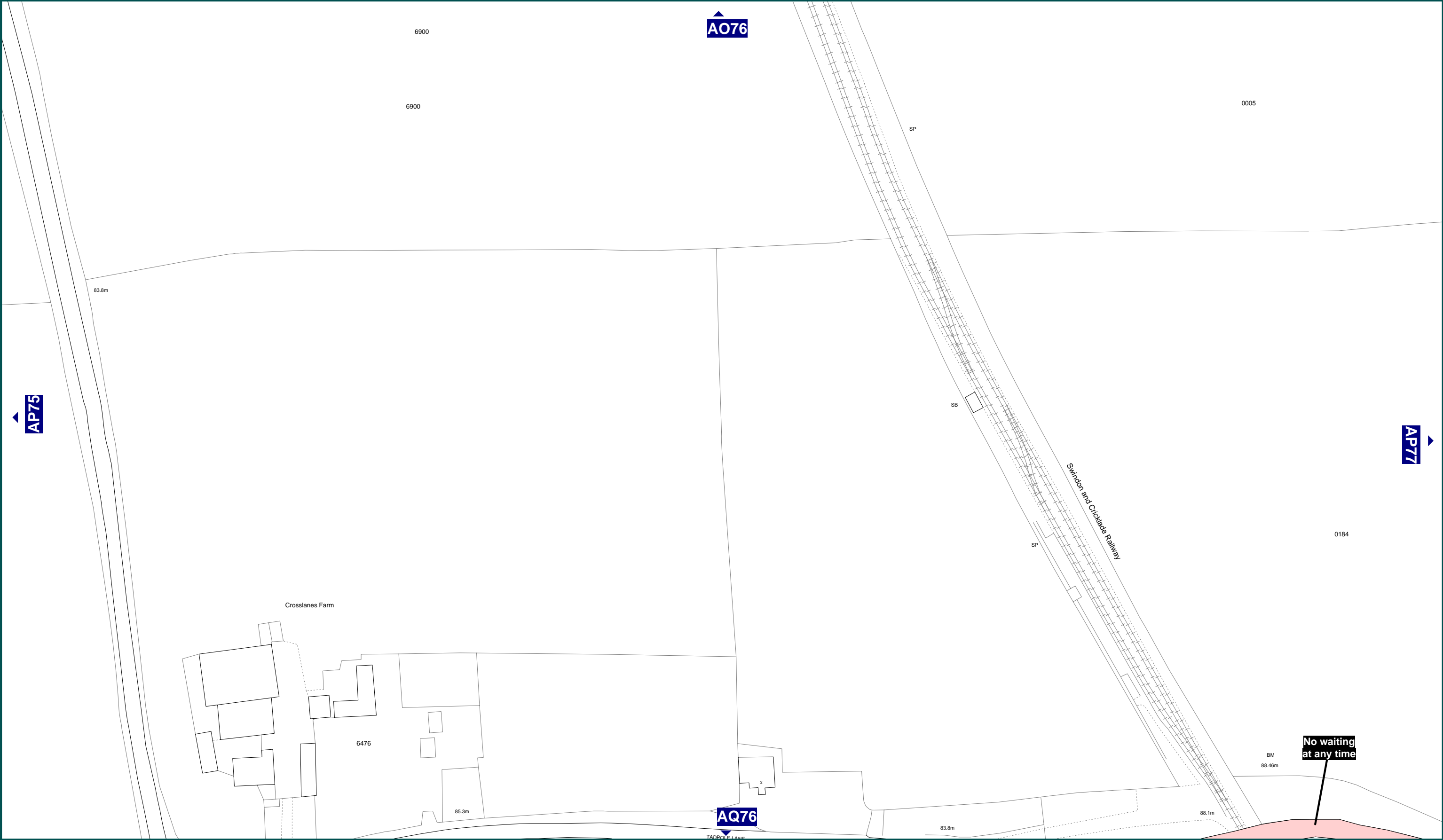
**S83**






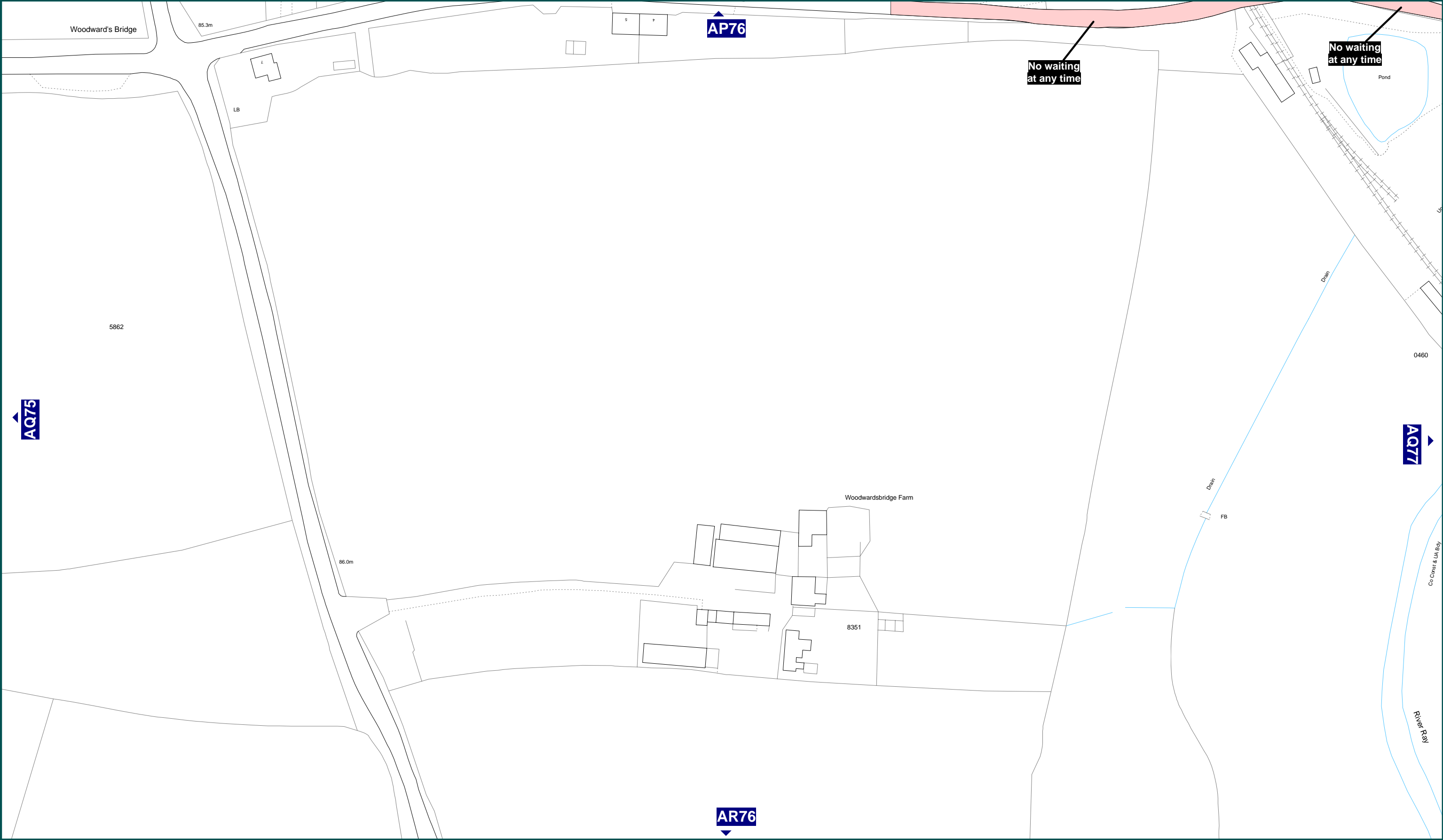
 <b>Wiltshire</b> COUNTY COUNCIL	Reproduced from the Ordnance Survey Map With the permission of The Controller of H.M. Stationery Office. Crown Copyright reserved 100023455 2006		<b>The County of Wiltshire (Parishes in the District of North Wiltshire) (Prohibition and Restriction of Waiting, On Street Parking and Clearways) Consolidation Order 2006</b>  <b>MARSTON MEYSEY</b>		<div><b>Key to Restriction Types Displayed</b></div> <div> <b>No waiting at any time</b></div>		<b>SCALE</b>		<b>1 : 1250</b>		
	<b>DATE</b>						<b>05/05/2006</b>				
	<b>FILE</b>						<b>NWDC01CONS</b>				
							<b>MAP NUMBER</b>		<b>T80</b>		
WILTSHIRE COUNTY COUNCIL The Director of Environmental Services County Hall Trowbridge Wiltshire BA148JD		This plan has been produced specifically to supply an individual with value added Local Authority information.									
Unauthorised reproduction infringes Crown Copyright and may lead to prosecution or Civil Proceedings											








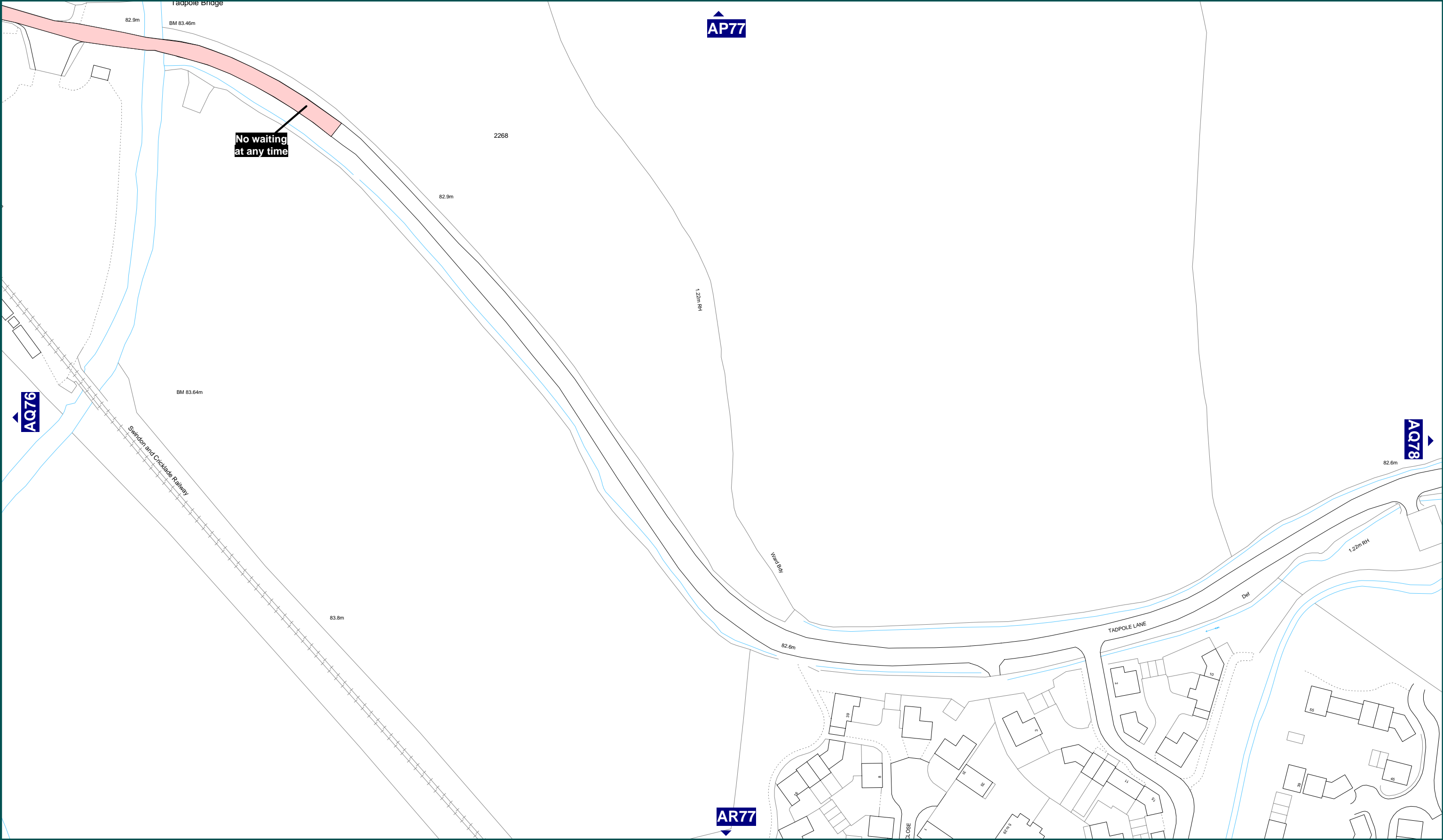





 <b>Wiltshire</b> COUNTY COUNCIL	Reproduced from the Ordnance Survey Map With the permission of The Controller of H.M. Stationery Office. Crown Copyright reserved 100023455 2006		<b>The County of Wiltshire (Parishes in the District of North Wiltshire) (Prohibition and Restriction of Waiting, On Street Parking and Clearways) Consolidation Order 2006</b>		<b>Key to Restriction Types Displayed</b>   <b>No waiting at any time</b>		<b>SCALE</b>		<b>1 : 1250</b>		
	<b>DATE</b>						<b>05/05/2006</b>				
	<b>FILE</b>						<b>NWDC01CONS</b>				
							<b>MAP NUMBER</b>		<b>AP76</b>		
WILTSHIRE COUNTY COUNCIL The Director of Environmental Services County Hall Trowbridge Wiltshire BA148JD		This plan has been produced specifically to supply an individual with value added Local Authority information.		<b>PURTON</b>							
Unauthorised reproduction infringes Crown Copyright and may lead to prosecution or Civil Proceedings											

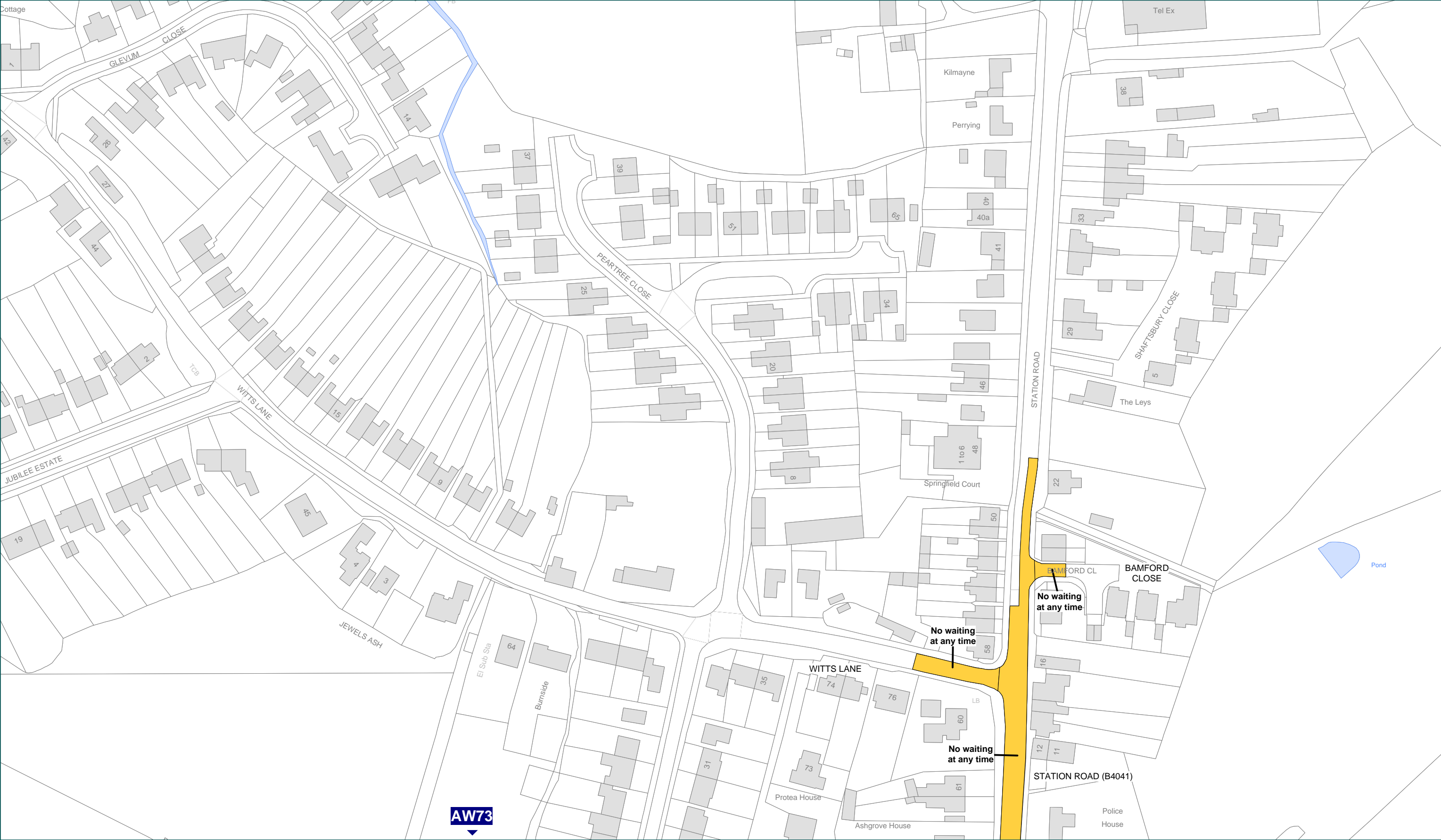





 <b>Wiltshire</b> COUNTY COUNCIL	Reproduced from the Ordnance Survey Map With the permission of The Controller of H.M. Stationery Office. Crown Copyright reserved 100023455 2006		<b>The County of Wiltshire (Parishes in the District of North Wiltshire) (Prohibition and Restriction of Waiting, On Street Parking and Clearways) Consolidation Order 2006</b>  <b>PURTON</b>	<b>Key to Restriction Types Displayed</b>   <b>No waiting at any time</b>		<b>SCALE</b>	<b>1 : 1250</b>	
	This plan has been produced specifically to supply an individual with value added Local Authority information.			<b>DATE</b>	<b>05/05/2006</b>			
	Unauthorised reproduction infringes Crown Copyright and may lead to prosecution or Civil Proceedings			<b>FILE</b>	<b>NWDC01CONS</b>			
					<b>MAP NUMBER</b>	<b>AQ76</b>		

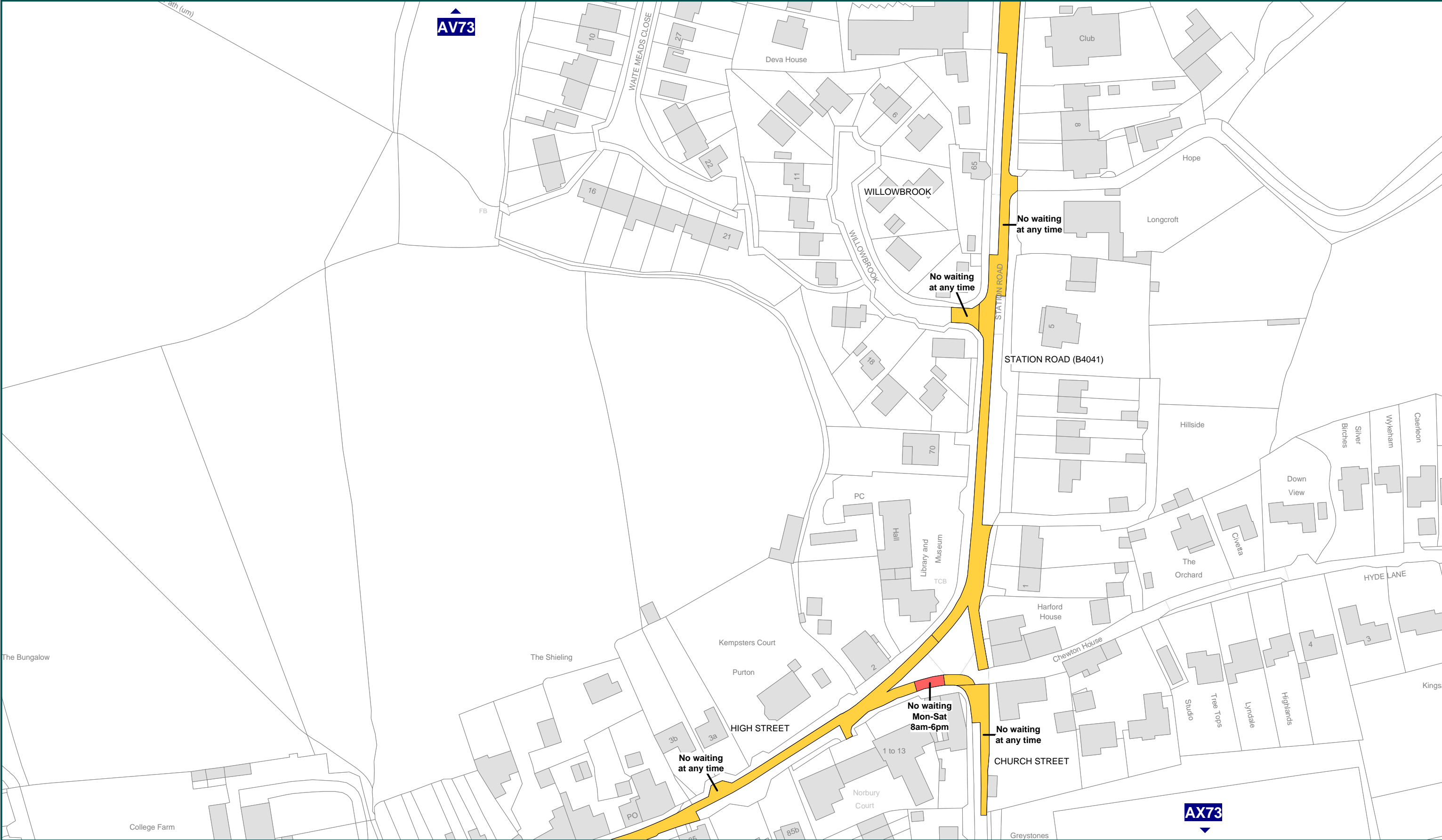





 <b>Wiltshire</b> COUNTY COUNCIL	Reproduced from the Ordnance Survey Map With the permission of The Controller of H.M. Stationery Office. Crown Copyright reserved 100023455 2006		<b>The County of Wiltshire (Parishes in the District of North Wiltshire) (Prohibition and Restriction of Waiting, On Street Parking and Clearways) Consolidation Order 2006</b>		<b>Key to Restriction Types Displayed</b> <div> <b>No waiting at any time</b></div>		<b>SCALE</b>		<b>1 : 1250</b>		
	<b>DATE</b>						<b>05/05/2006</b>				
	<b>FILE</b>						<b>NWDC01CONS</b>				
							<b>MAP NUMBER</b>		<b>AQ77</b>		
WILTSHIRE COUNTY COUNCIL The Director of Environmental Services County Hall Trowbridge Wiltshire BA148JD		This plan has been produced specifically to supply an individual with value added Local Authority information.		<b>PURTON</b>							
Unauthorised reproduction infringes Crown Copyright and may lead to prosecution or Civil Proceedings											



 Where everybody matters	<b>The County of Wiltshire (Parishes in the District of North Wiltshire) (Prohibition and Restriction of Waiting, On Street Parking and Clearways) Consolidation Order Purton</b>		<b>Key to Restriction Types Displayed</b>  <b>No waiting at any time</b>		<b>SCALE</b> 1: 1250 @ A3
	This map is based upon Ordnance Survey Material with the permission of Ordnance Survey on behalf of the Controller of Her Majesty's Stationery Office Crown Copyright. Unauthorised reproduction infringes Crown Copyright and may lead to prosecution or civil proceedings. (100049050) 2010				<b>DATE</b> 02/07/2010
Wiltshire Council County Hall, Bythesea Road, Trowbridge, Wiltshire. BA14 8JN					<b>FILE</b> NWDC2006CONS
					 <b>MAP SCHEDULE</b> AV73





Where everybody matters

Wiltshire Council  
County Hall, Bythesea Road,  
Trowbridge, Wiltshire.  
BA14 8JN


**The County of Wiltshire  
(Parishes in the District of North Wiltshire)  
(Prohibition and Restriction of Waiting, On Street Parking and Clearways)  
Consolidation Order  
Purton**

This map is based upon Ordnance Survey Material with the permission of Ordnance Survey on behalf of the Controller of Her Majesty's Stationery Office  
Crown Copyright. Unauthorised reproduction infringes Crown Copyright and may lead to prosecution or civil proceedings. (100049050) 2010

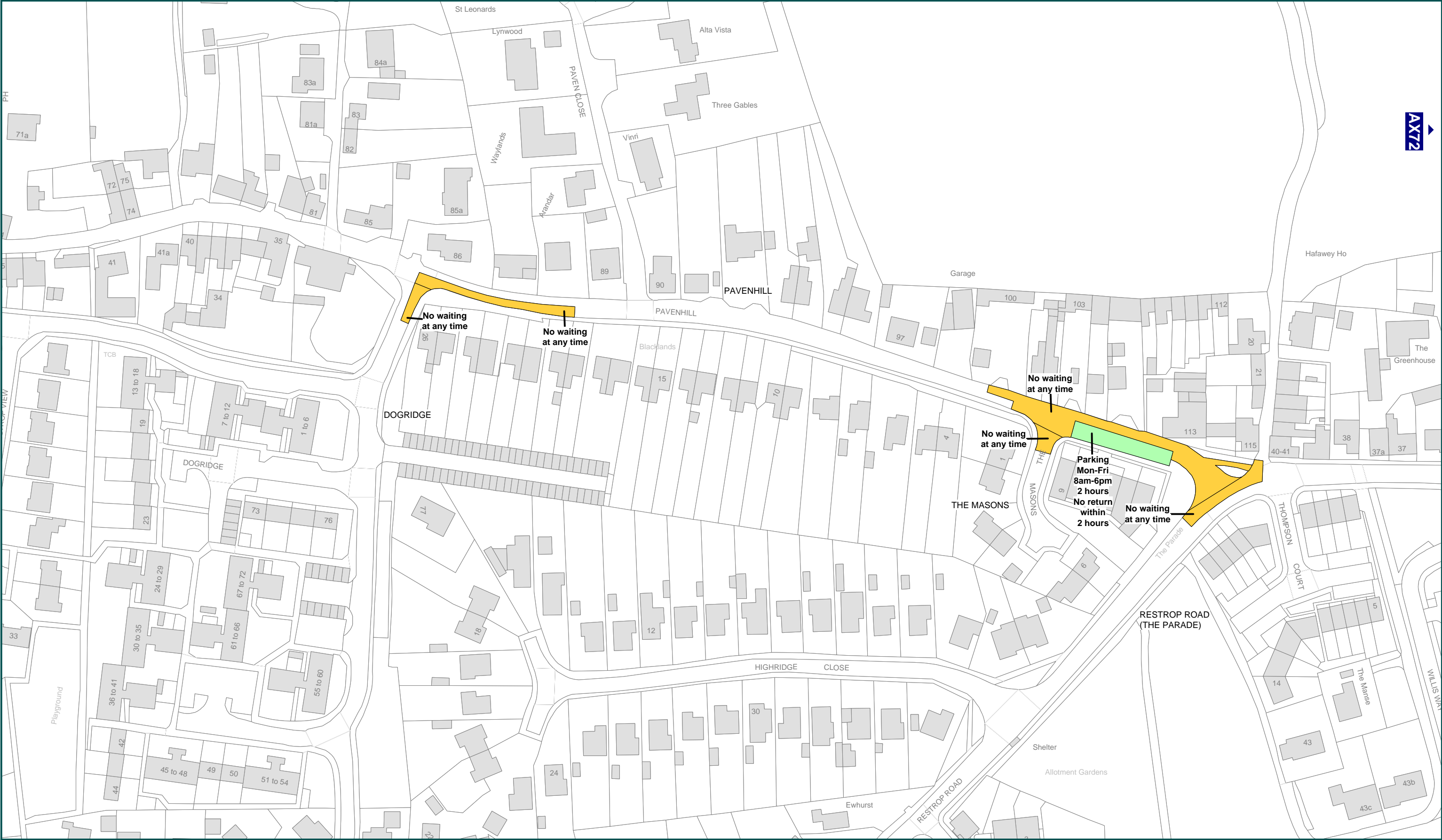
**Key to Restriction Types Displayed**


No waiting at any time

No waiting

SCALE	1: 1250 @ A3	
DATE	02/07/2010	
FILE	NWDC2006CONS	
	MAP SCHEDULE	AW73







Where everybody matters

Wiltshire Council  
County Hall, Bythesea Road,  
Trowbridge, Wiltshire.  
BA14 8JN


**The County of Wiltshire  
(Parishes in the District of North Wiltshire)  
(Prohibition and Restriction of Waiting, On Street Parking and Clearways)  
Consolidation Order  
Purton**

This map is based upon Ordnance Survey Material with the permission of Ordnance Survey on behalf of the Controller of Her Majesty's Stationery Office  
Crown Copyright. Unauthorised reproduction infringes Crown Copyright and may lead to prosecution or civil proceedings. (100049050) 2010

**Key to Restriction Types Displayed**

No waiting at any time

Parking


SCALE	1: 1250 @ A3	
DATE	02/07/2010	
FILE	NWDC2006CONS	
	MAP SCHEDULE	AX71




**The County of Wiltshire  
(Parishes in the District of North Wiltshire)  
(Prohibition and Restriction of Waiting, On Street Parking and Clearways)  
Consolidation Order  
Purton**

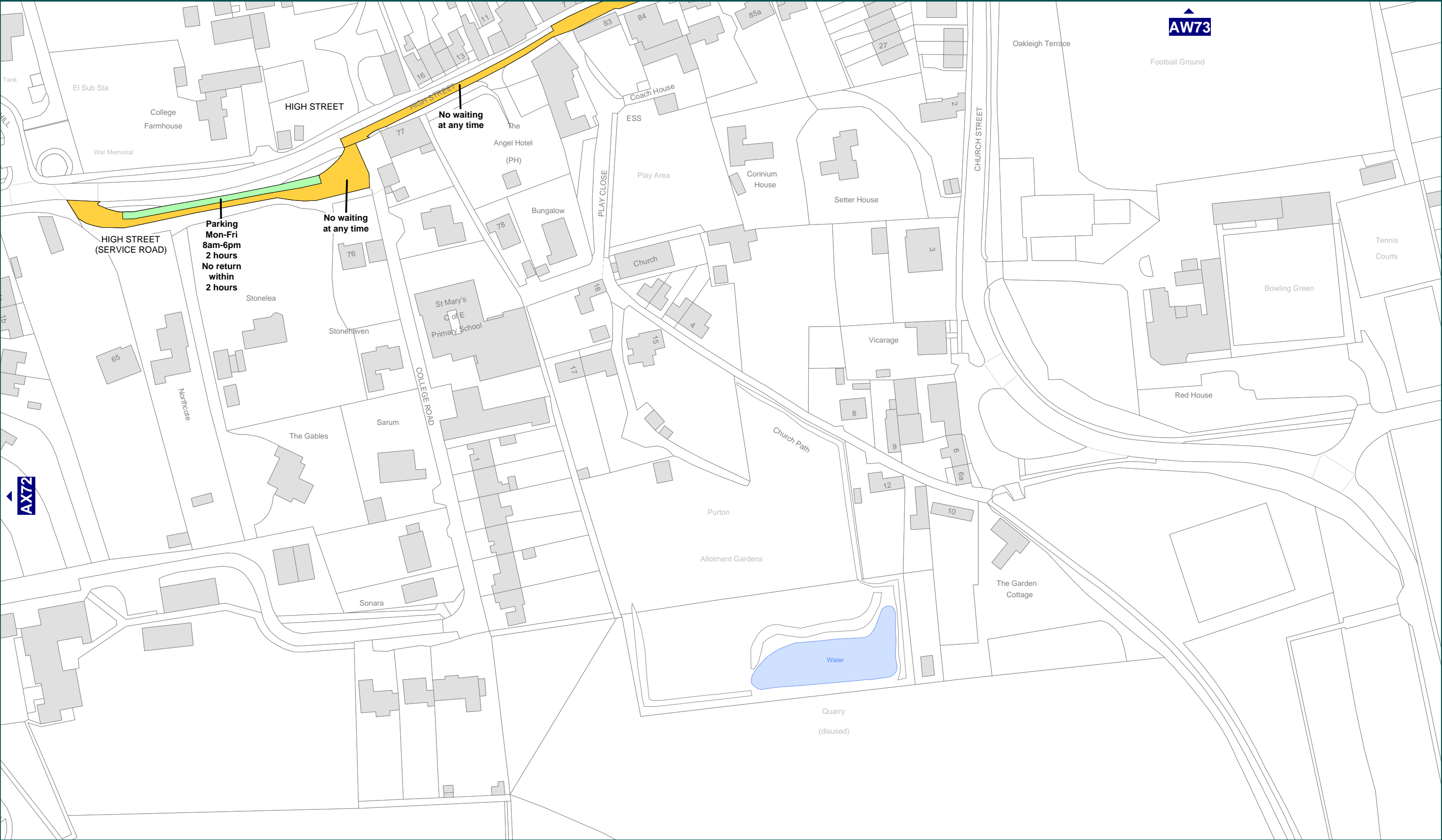
This map is based upon Ordnance Survey Material with the permission of Ordnance Survey on behalf of the Controller of Her Majesty's Stationery Office  
Crown Copyright. Unauthorised reproduction infringes Crown Copyright and may lead to prosecution or civil proceedings. (100049050) 2010


**Key to Restriction Types Displayed**

-  No waiting at any time
-  No waiting

SCALE	1: 1250 @ A3	
DATE	03/09/2010	
FILE	NWDC2006CONS	
	MAP SCHEDULE	AX72







Where everybody matters

Wiltshire Council  
County Hall, Bythesea Road,  
Trowbridge, Wiltshire.  
BA14 8JN


**The County of Wiltshire  
(Parishes in the District of North Wiltshire)  
(Prohibition and Restriction of Waiting, On Street Parking and Clearways)  
Consolidation Order  
Purton**

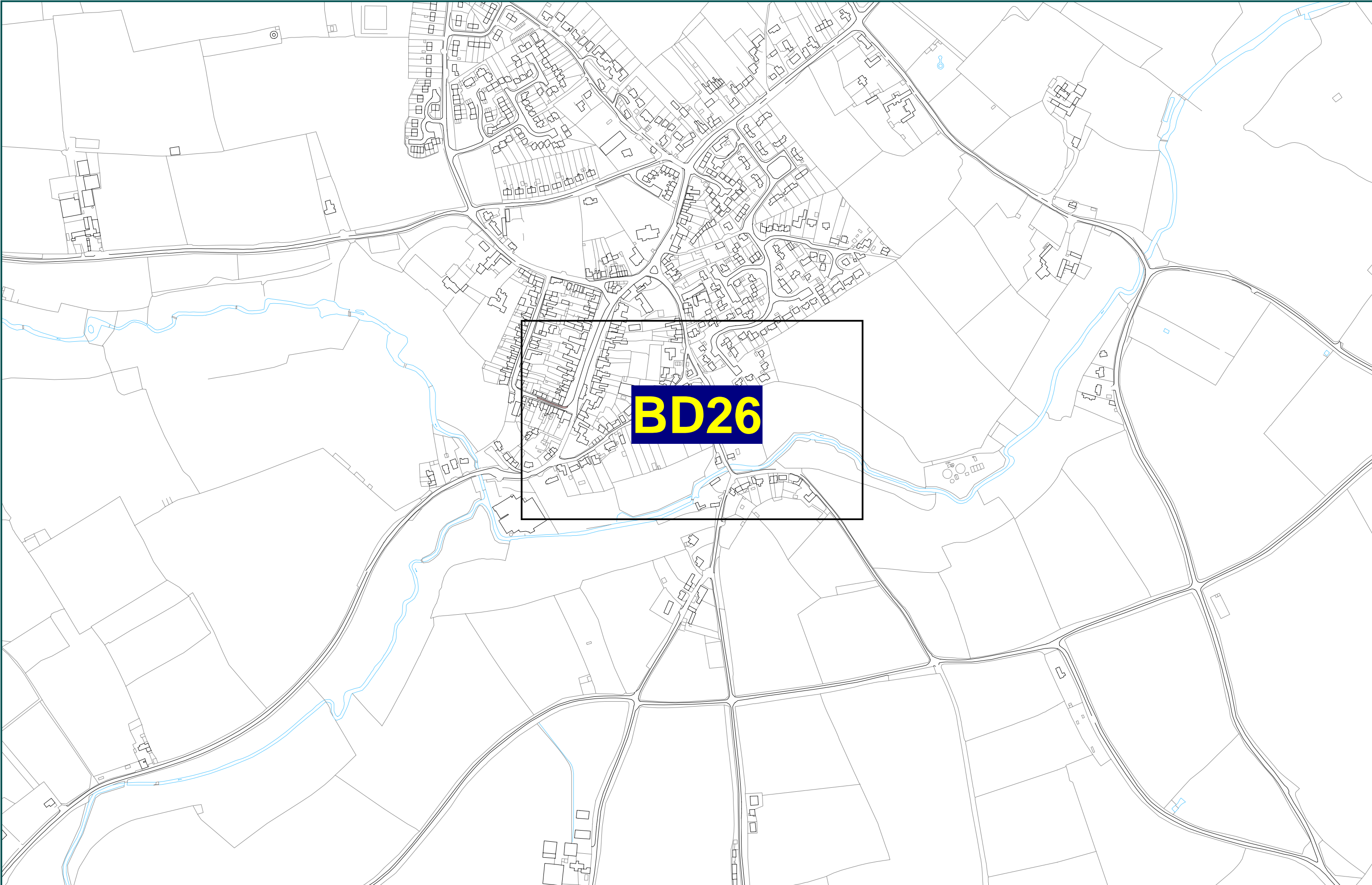
This map is based upon Ordnance Survey Material with the permission of Ordnance Survey on behalf of the Controller of Her Majesty's Stationery Office  
Crown Copyright. Unauthorised reproduction infringes Crown Copyright and may lead to prosecution or civil proceedings. (100049050) 2010

**Key to Restriction Types Displayed**

No waiting at any time

Parking

SCALE	1: 1250 @ A3	
DATE	02/07/2010	
FILE	NWDC2006CONS	
	MAP SCHEDULE	AX73



WILTSHIRE COUNTY COUNCIL  
The Director of Environmental Services  
County Hall  
Trowbridge  
Wiltshire  
BA148JD

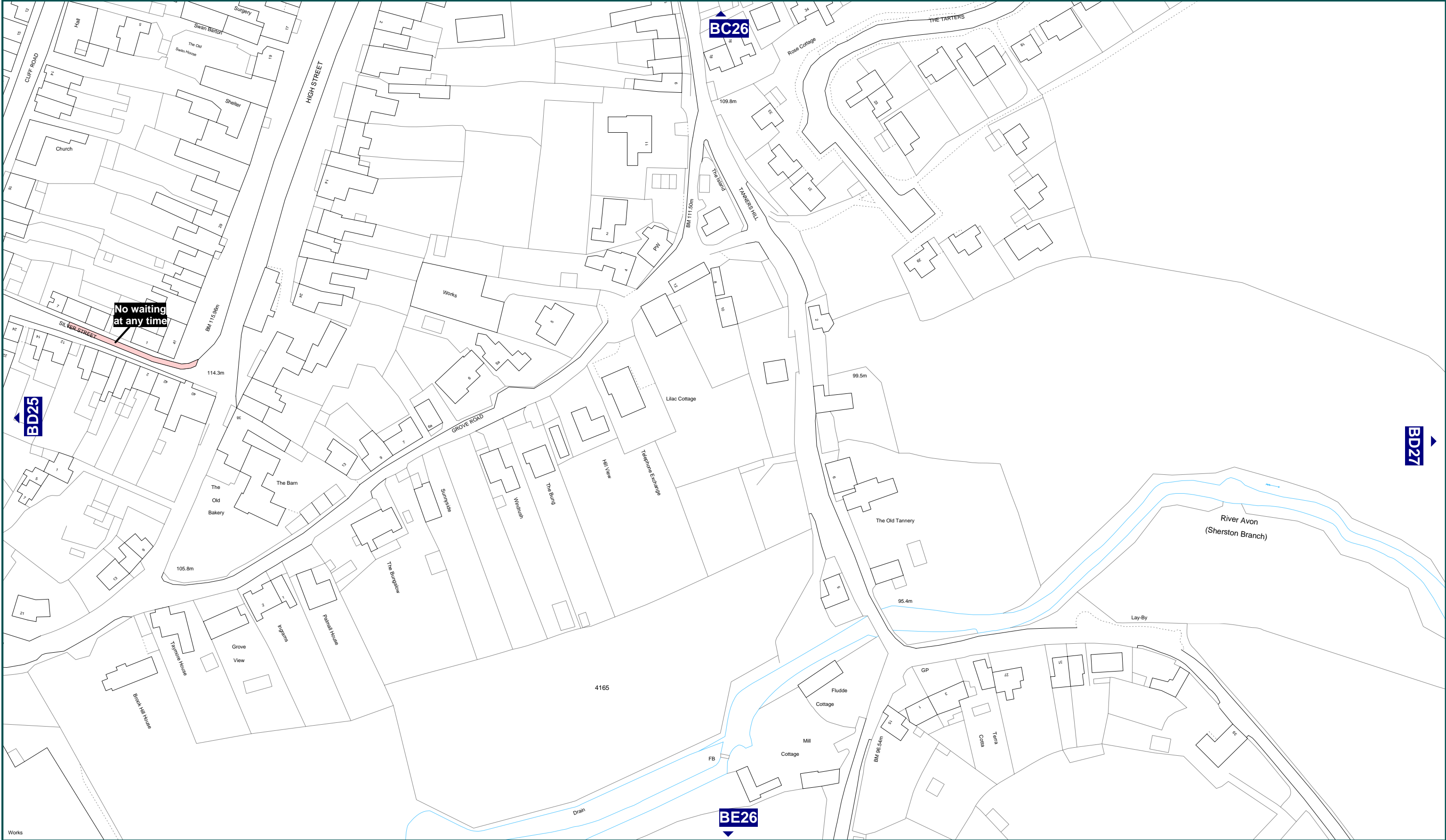
**The County of Wiltshire**  
**(Parishes in the District of North Wiltshire)**  
**(Prohibition and Restriction of Waiting, On Street Parking and Clearways)**  
**Consolidation Order**  
**Sherston - map schedules**



Reproduced from the Ordnance Survey Map  
With the permission of The Controller of H.M. Stationery Office  
Crown Copyright reserved 100023455 2007  
This plan has been produced specifically to supply  
an individual with value added Local Authority information  
Unauthorised reproduction infringes Crown Copyright  
and may lead to prosecution or Civil Proceedings

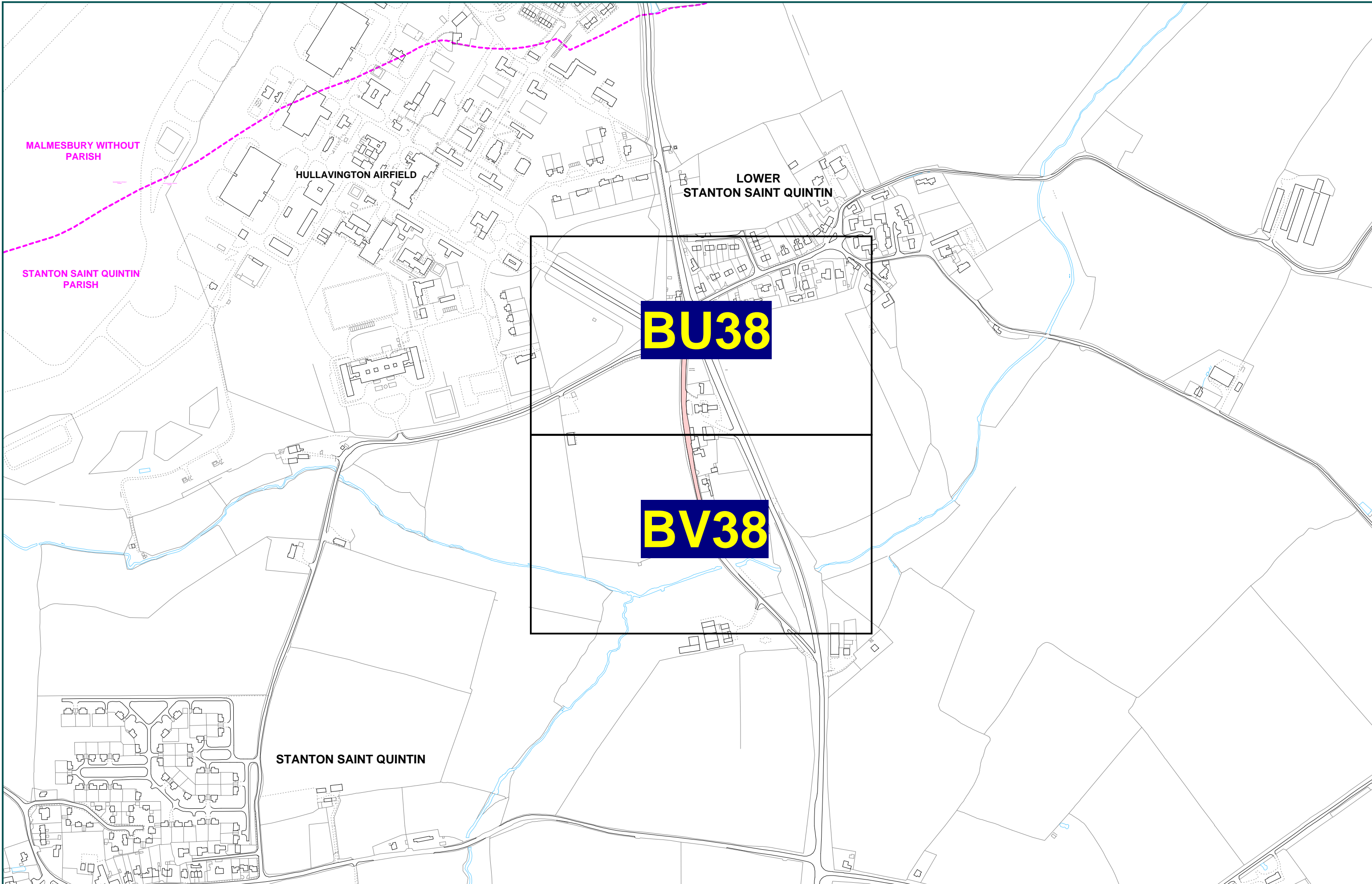
<b>SCALE</b>	<b>1 : 5000 @ A3</b>
<b>DATE</b>	<b>12/12/2007</b>

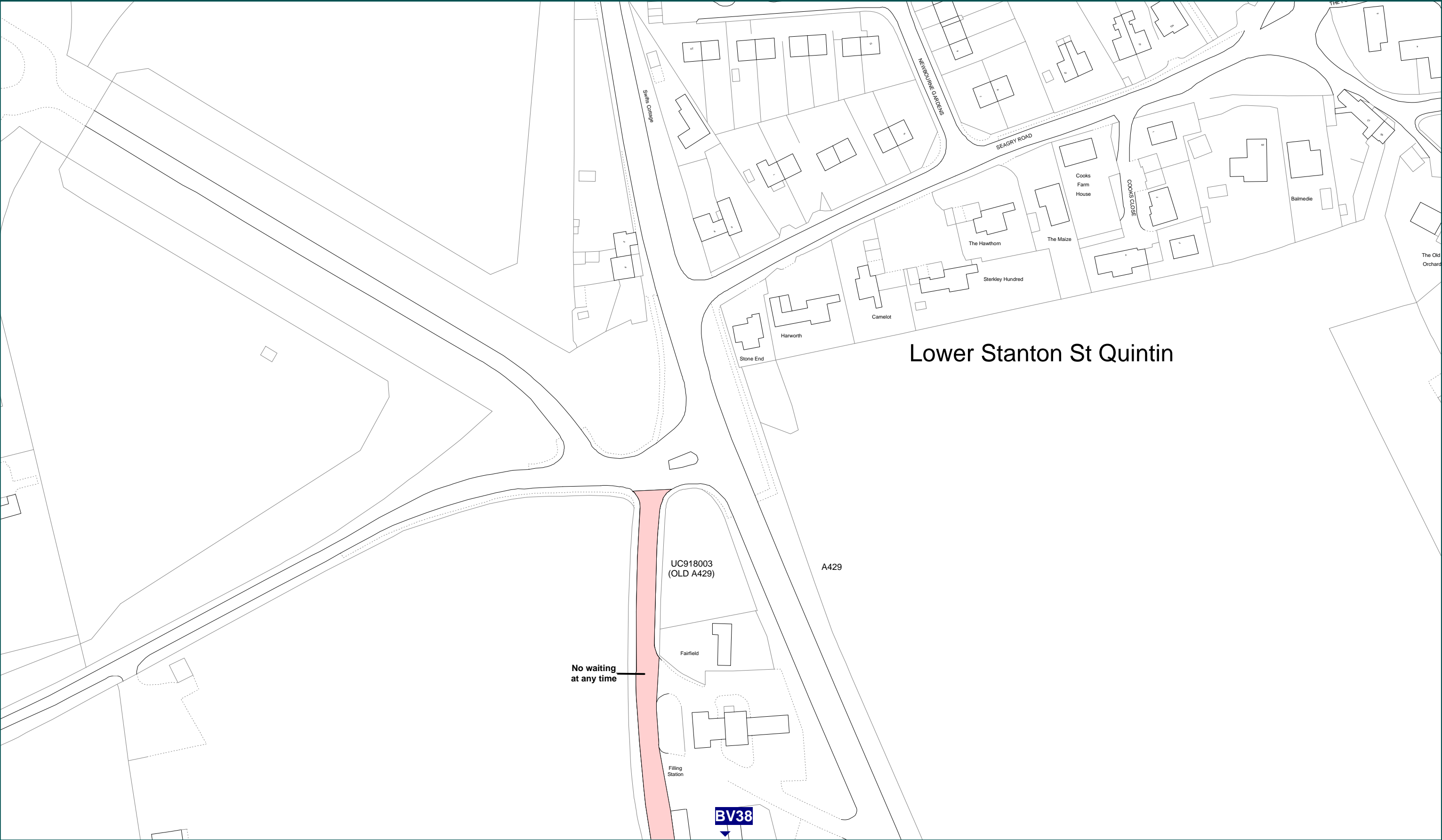






 <b>Wiltshire</b> COUNTY COUNCIL	Reproduced from the Ordnance Survey Map With the permission of The Controller of H.M. Stationery Office. Crown Copyright reserved 100023455 2006		<b>The County of Wiltshire (Parishes in the District of North Wiltshire) (Prohibition and Restriction of Waiting, On Street Parking and Clearways) Consolidation Order 2006</b>  <b>SHERSTON</b>		<b>Key to Restriction Types Displayed</b>   <b>No waiting at any time</b>	
	This plan has been produced specifically to supply an individual with value added Local Authority information.				SCALE <b>1 : 1250</b>	
	Unauthorised reproduction infringes Crown Copyright and may lead to prosecution or Civil Proceedings				DATE <b>05/05/2006</b>	
	WILTSHIRE COUNTY COUNCIL The Director of Environmental Services County Hall Trowbridge Wiltshire BA148JD				FILE <b>NWDC01CONS</b>	
				MAP NUMBER <b>BD26</b>		





Lower Stanton St Quintin




Wiltshire Council  
County Hall, Bythesea Road,  
Trowbridge, Wiltshire.  
BA14 8JN

**The County of Wiltshire  
(Parishes in the District of North Wiltshire)  
(Prohibition and Restriction of Waiting, On Street Parking and Clearways)  
Consolidation Order  
Stanton Saint Quintin**

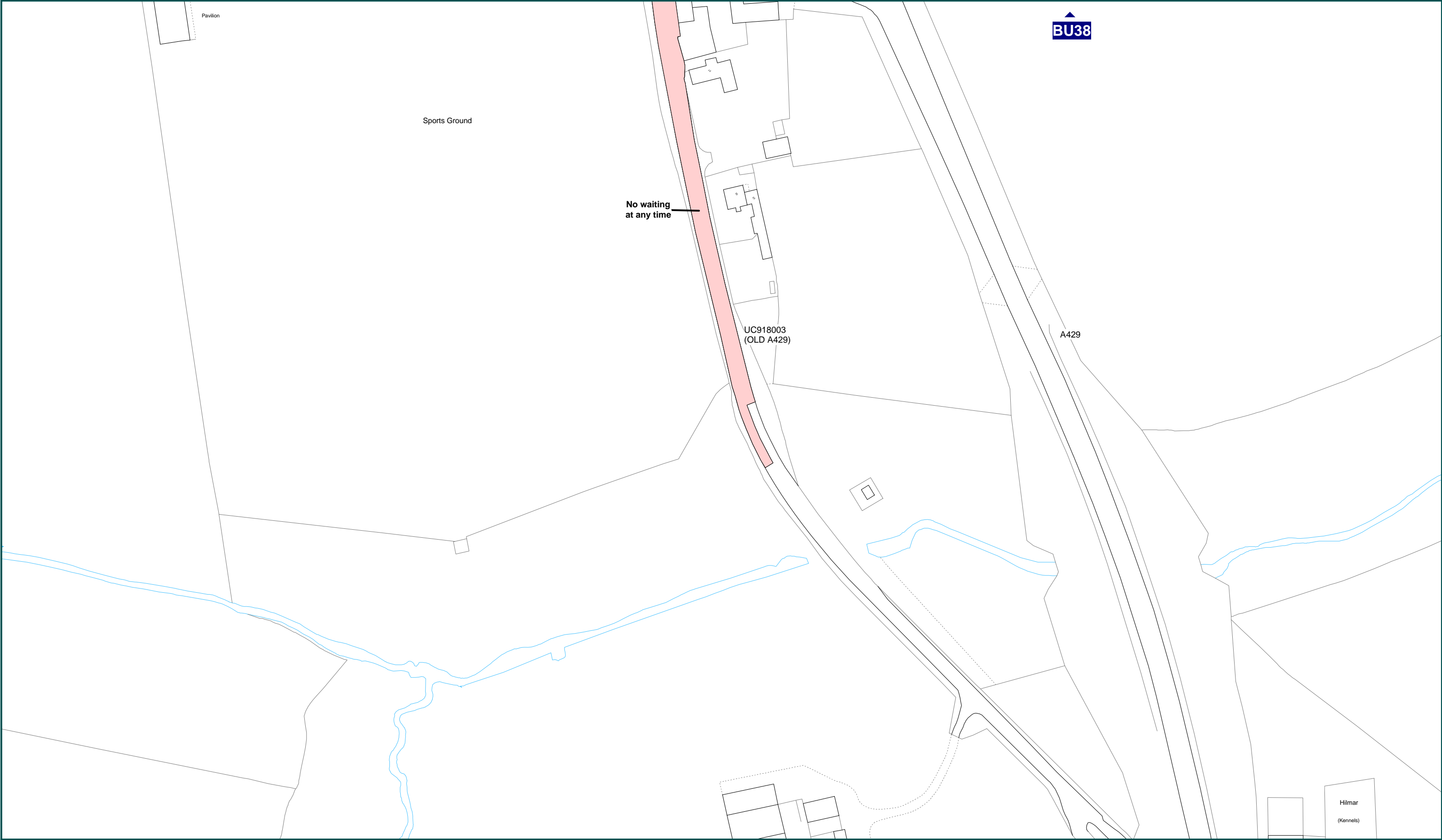
This map is based upon Ordnance Survey Material with the permission of Ordnance Survey on behalf of the Controller of Her Majesty's Stationery Office  
Crown Copyright. Unauthorised reproduction infringes Crown Copyright and may lead to prosecution or civil proceedings. (100049050) 2009.



**Key to Restriction Types Displayed**

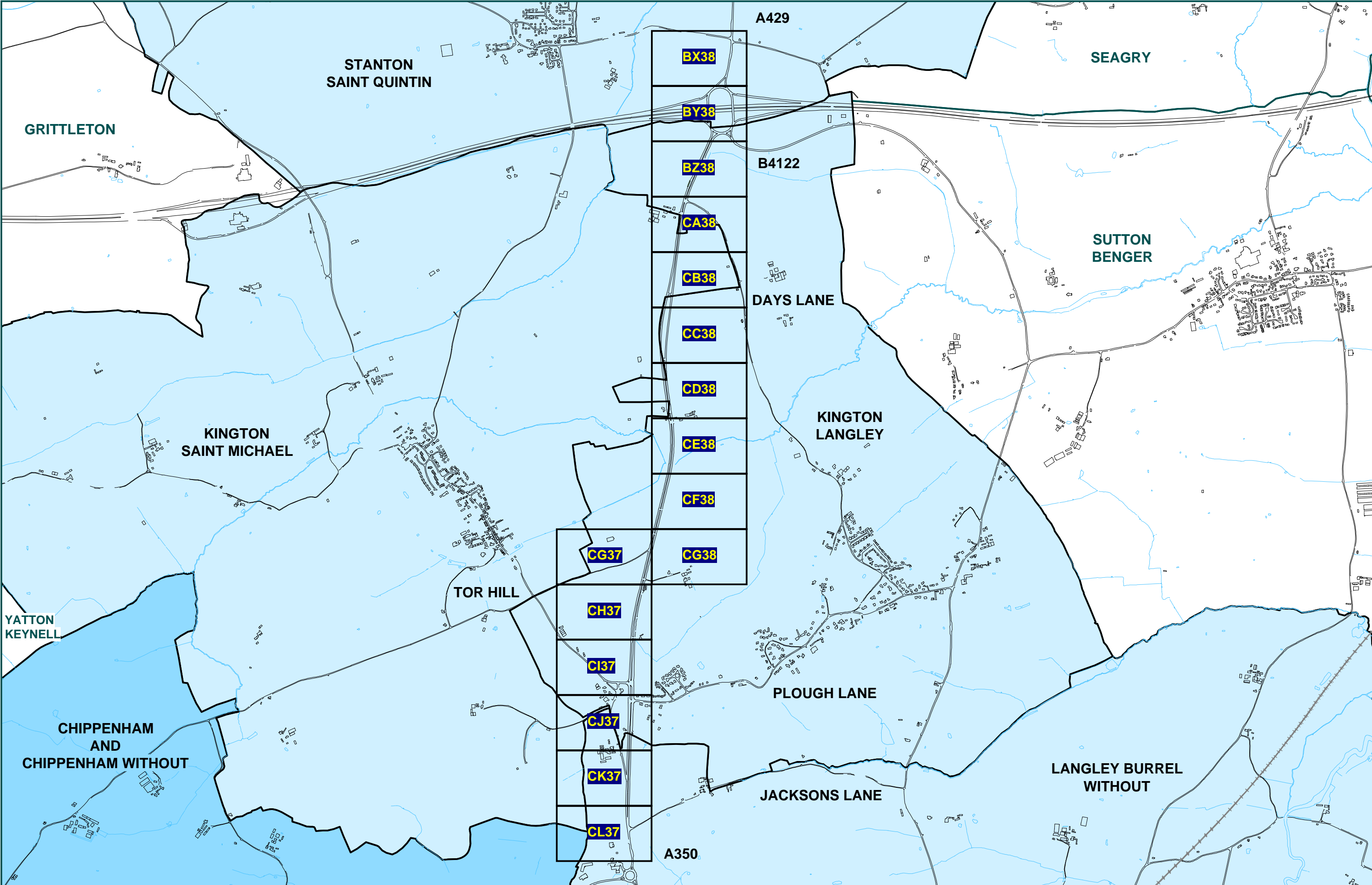
 **No waiting at any time**

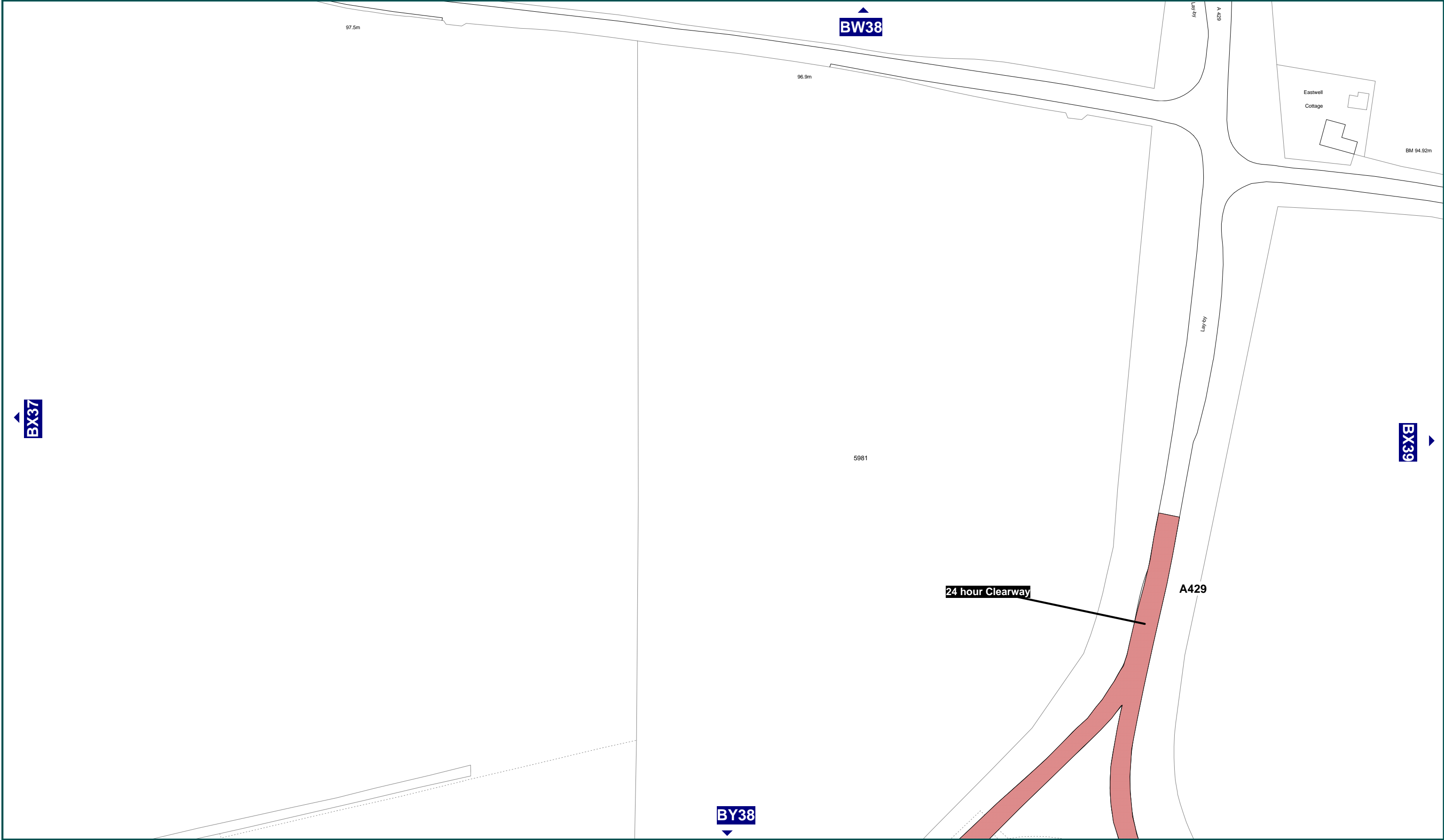
SCALE	1: 1250 @ A3	
DATE	30/11/2009	
FILE	NWDC2006CONS	
	MAP SCHEDULE	BU38






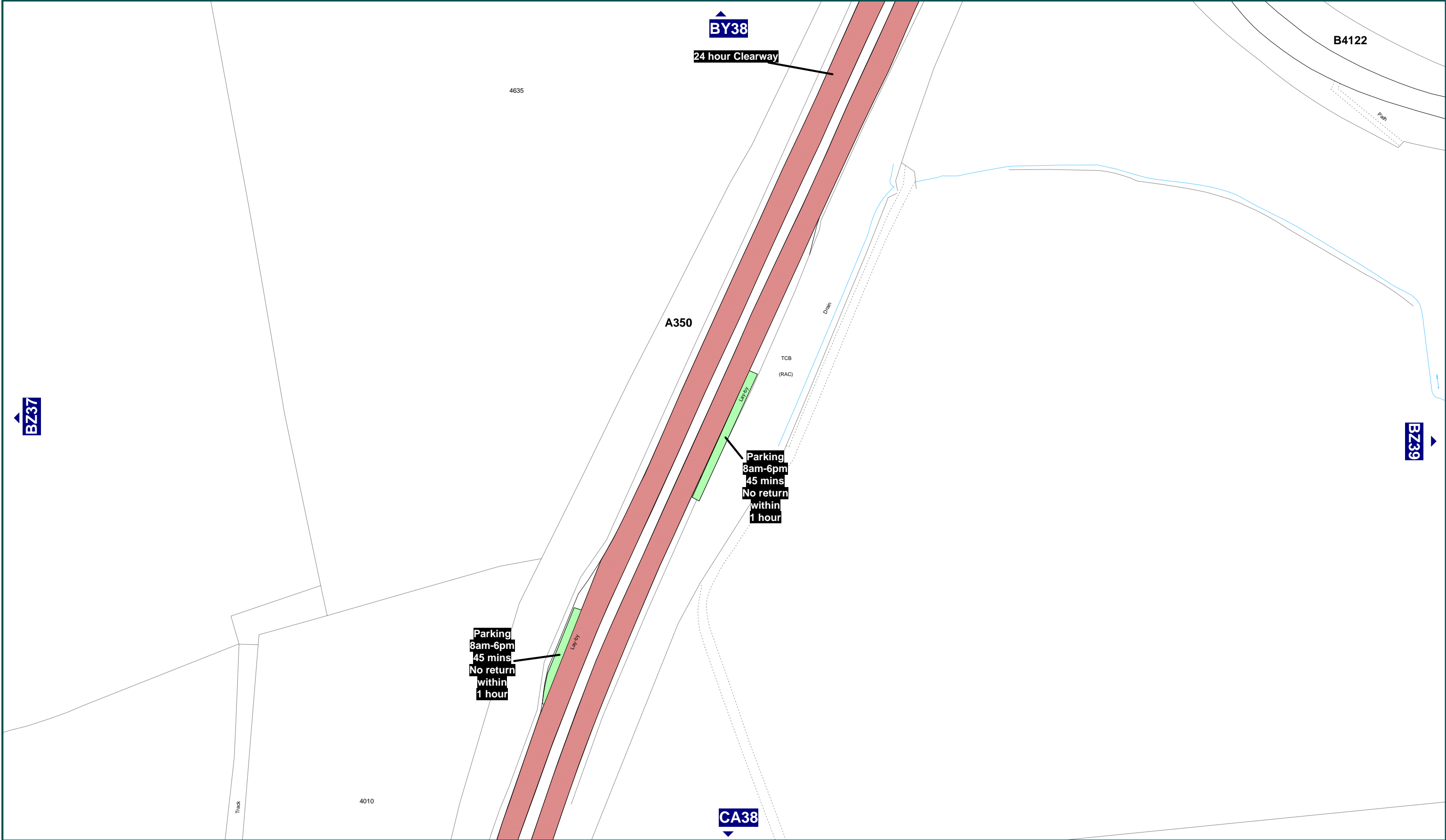
 Where everybody matters	<b>The County of Wiltshire (Parishes in the District of North Wiltshire) (Prohibition and Restriction of Waiting, On Street Parking and Clearways) Consolidation Order Stanton Saint Quintin</b>		<div><b>Key to Restriction Types Displayed</b></div> <div> <b>No waiting at any time</b></div>		<b>SCALE</b> <b>1: 1250 @ A3</b>	
					<b>DATE</b> <b>30/11/2009</b>	
	This map is based upon Ordnance Survey Material with the permission of Ordnance Survey on behalf of the Controller of Her Majesty's Stationery Office Crown Copyright. Unauthorised reproduction infringes Crown Copyright and may lead to prosecution or civil proceedings. (100049050) 2009.				<b>FILE</b> <b>NWDC2006CONS</b>	
					<div><div><div>N</div><div>W</div><div>E</div><div>S</div></div><div><b>MAP SCHEDULE</b></div></div> <b>BV38</b>	
Wiltshire Council County Hall, Bythesea Road, Trowbridge, Wiltshire. BA14 8JN						






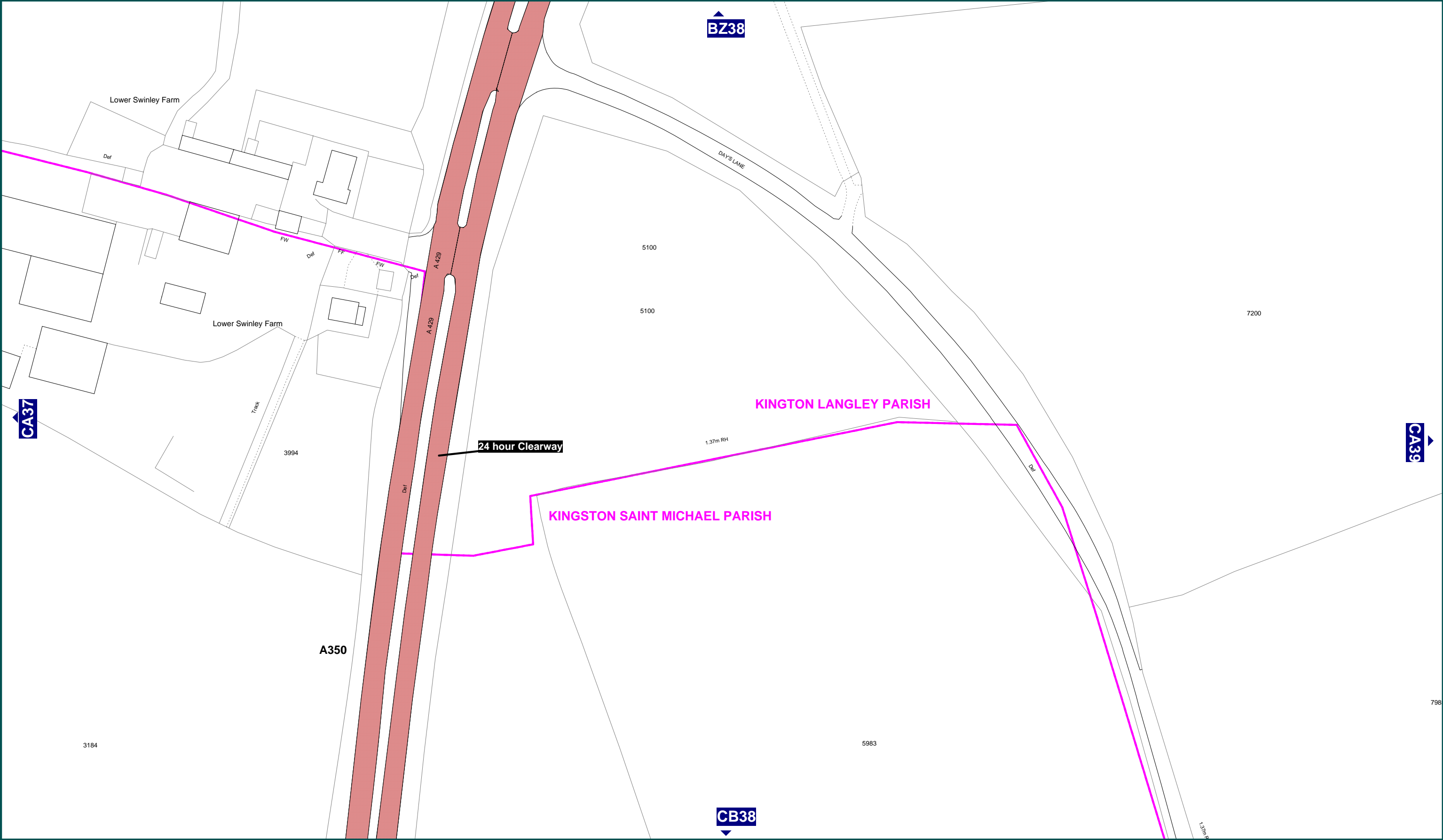
 <b>Wiltshire</b> <small>COUNTY COUNCIL</small>	Reproduced from the Ordnance Survey Map With the permission of The Controller of H.M. Stationery Office. Crown Copyright reserved 100023455 2006		<b>The County of Wiltshire (Parishes in the District of North Wiltshire) (Prohibition and Restriction of Waiting, On Street Parking and Clearways) Consolidation Order 2006</b>  <b>CLEARWAY - A350 + A429</b>		<b>Key to Restriction Types Displayed</b>   <b>Clearway</b>		<b>SCALE</b>	<b>1 : 1250</b>	
	This plan has been produced specifically to supply an individual with value added Local Authority information.				<b>DATE</b>	<b>08/05/2006</b>			
	Unauthorised reproduction infringes Crown Copyright and may lead to prosecution or Civil Proceedings				<b>FILE</b>	<b>NWDC01CONS</b>			
WILTSHIRE COUNTY COUNCIL The Director of Environmental Services County Hall Trowbridge Wiltshire BA148JD								<b>MAP NUMBER</b>	<b>BX38</b>





 <b>Wiltshire</b> COUNTY COUNCIL	Reproduced from the Ordnance Survey Map With the permission of The Controller of H.M. Stationery Office. Crown Copyright reserved 100023455 2006		<b>The County of Wiltshire (Parishes in the District of North Wiltshire) (Prohibition and Restriction of Waiting, On Street Parking and Clearways) Consolidation Order</b>  <b>CLEARWAY - A350 + A429</b>		<b>Key to Restriction Types Displayed</b>		<b>SCALE</b>	<b>1 : 1250</b>
	This plan has been produced specifically to supply an individual with value added Local Authority information.					<b>Parking</b>	<b>DATE</b>	<b>08/05/2006</b>
	Unauthorised reproduction infringes Crown Copyright and may lead to prosecution or Civil Proceedings					<b>Clearway</b>	<b>FILE</b>	<b>NWDC01CONS</b>
								<b>MAP NUMBER</b>







WILTSHIRE COUNTY COUNCIL  
The Director of Environmental Services  
County Hall  
Trowbridge  
Wiltshire  
BA148JD

Reproduced from the Ordnance Survey Map  
With the permission of  
The Controller of H.M. Stationery Office.  
Crown Copyright reserved 100023455 2006

This plan has been produced specifically  
to supply an individual with value added  
Local Authority information.

Unauthorised reproduction infringes  
Crown Copyright and may lead to  
prosecution or Civil Proceedings

**The County of Wiltshire  
(Parishes in the District of North Wiltshire)  
(Prohibition and Restriction of Waiting, On Street Parking and Clearways)  
Consolidation Order**

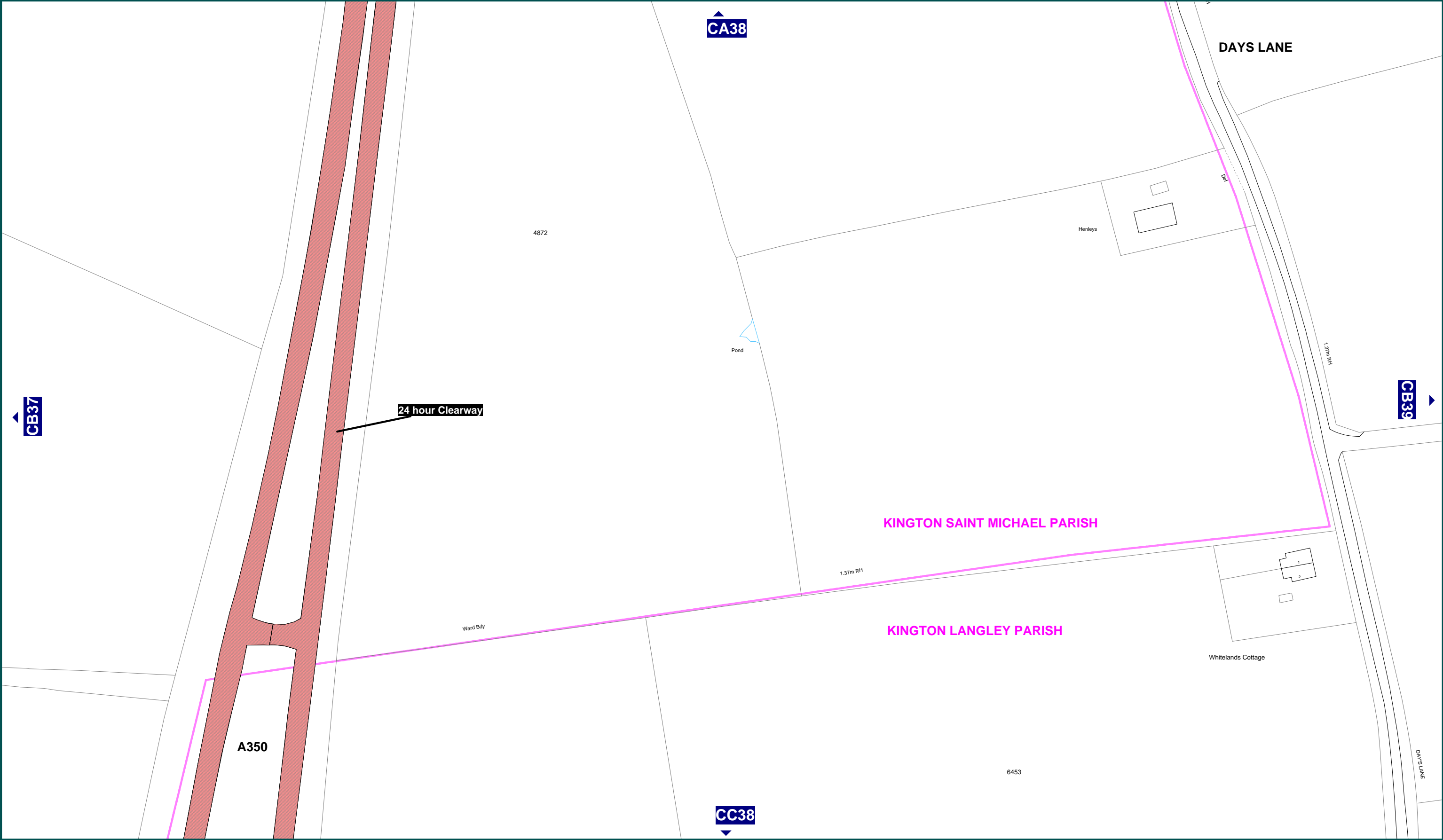
**CLEARWAY - A350 + A429**

**Key to Restriction Types Displayed**

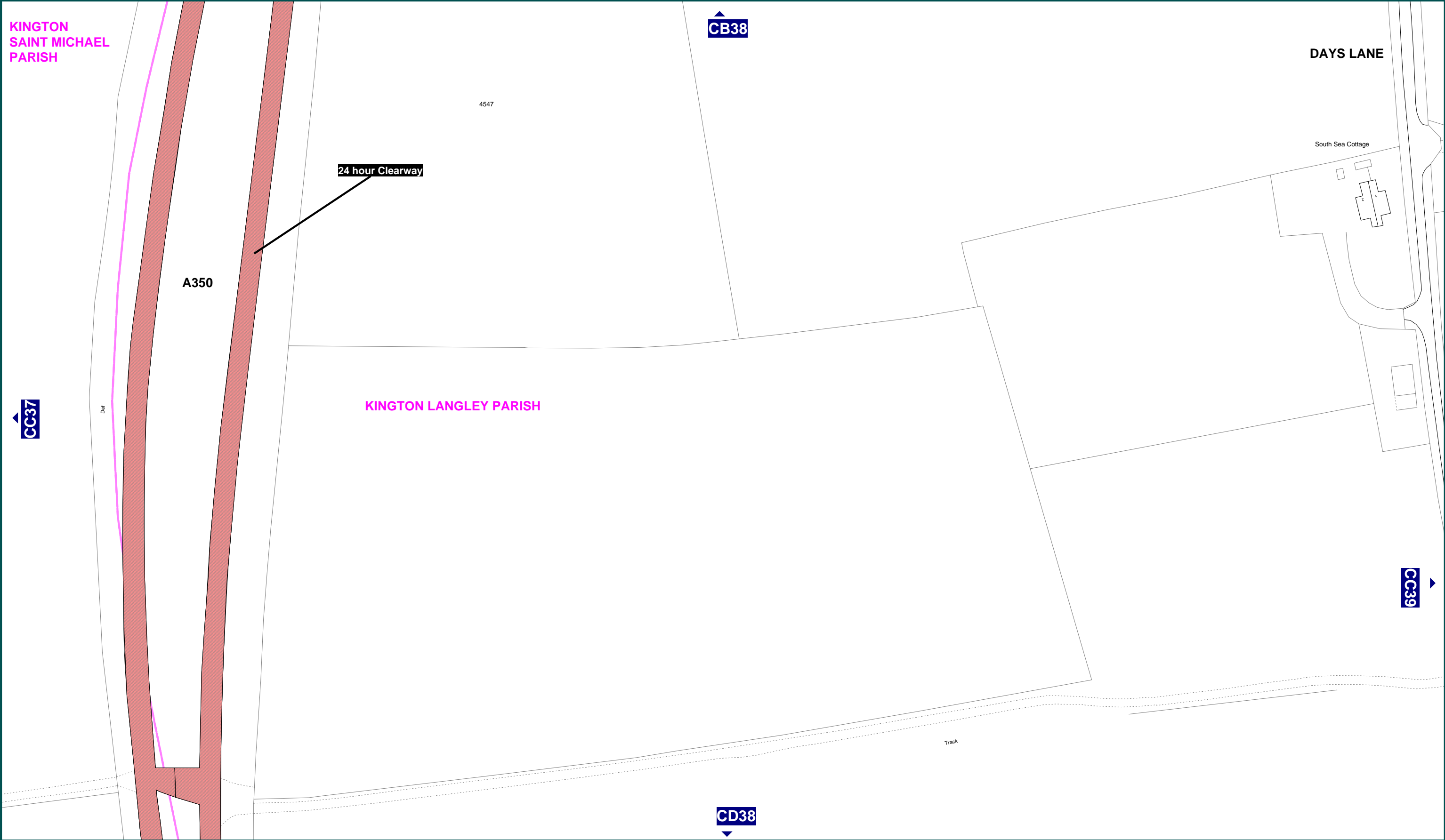
**Clearway**



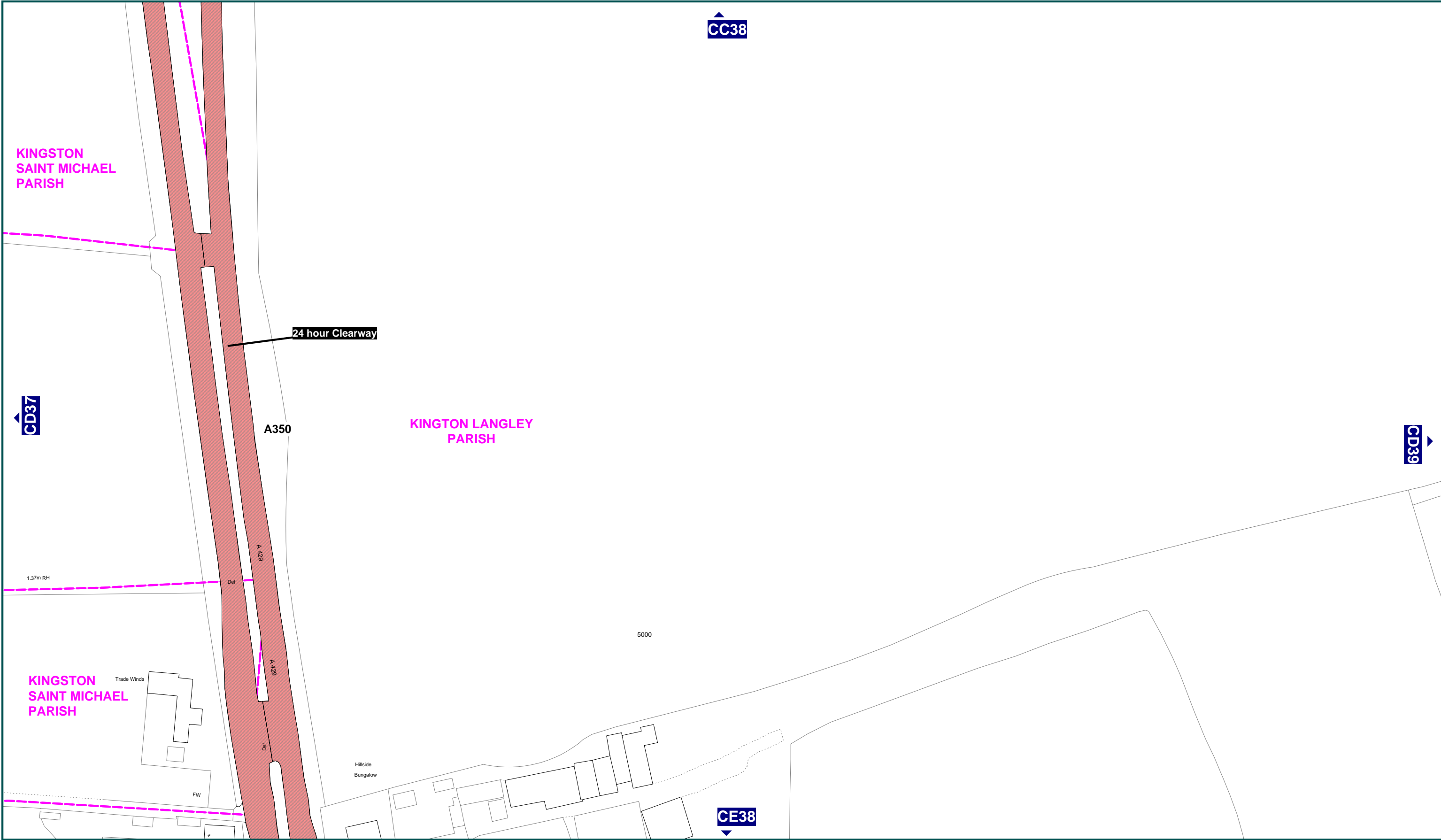
SCALE	1 : 1250	
DATE	08/05/2006	
FILE	NWDC01CONS	
MAP NUMBER	CA38	




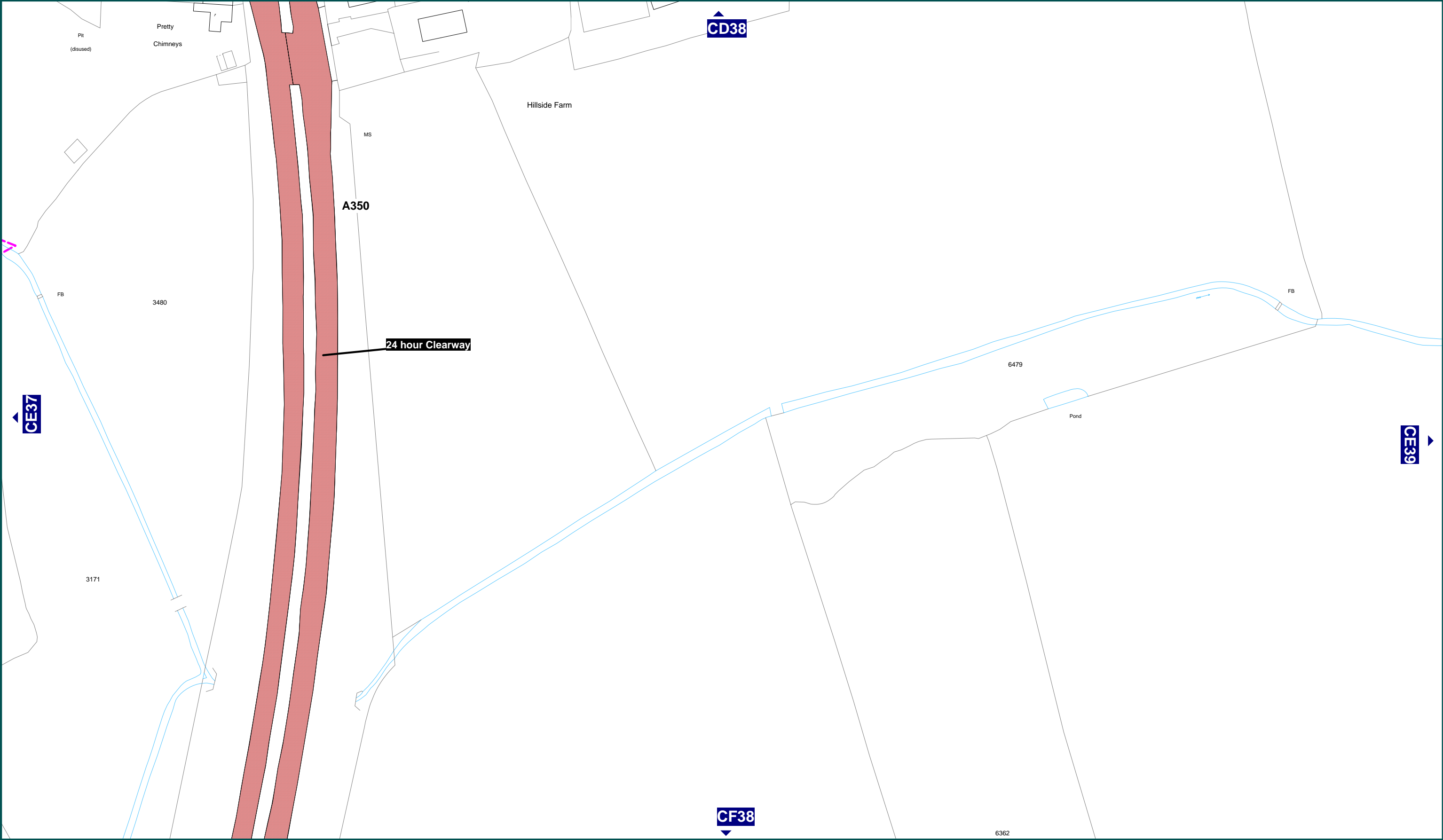
 <b>Wiltshire</b> COUNTY COUNCIL	Reproduced from the Ordnance Survey Map With the permission of The Controller of H.M. Stationery Office. Crown Copyright reserved 100023455 2005		<b>The County of Wiltshire (Parishes in the District of North Wiltshire) (Prohibition and Restriction of Waiting, On Street Parking and Clearways) Consolidation Order 2006</b>  <b>CLEARWAY - A350 + A429</b>		<div><b>Key to Restriction Types Displayed</b></div> <div> <b>Clearway</b></div>		<b>SCALE</b>		<b>1 : 1250</b>	
	<b>DATE</b>						<b>08/05/2006</b>			
	<b>FILE</b>						<b>NWDC01CONS</b>			
							<b>MAP NUMBER</b>	<b>CB38</b>		
WILTSHIRE COUNTY COUNCIL The Director of Environmental Services County Hall Trowbridge Wiltshire BA148JD		This plan has been produced specifically to supply an individual with value added Local Authority information.								
Unauthorised reproduction infringes Crown Copyright and may lead to prosecution or Civil Proceedings										




 WILTSHIRE COUNTY COUNCIL The Director of Environmental Services County Hall Trowbridge Wiltshire BA148JD	Reproduced from the Ordnance Survey Map With the permission of The Controller of H.M. Stationery Office. Crown Copyright reserved 100023455 2005	<b>The County of Wiltshire (Parishes in the District of North Wiltshire) (Prohibition and Restriction of Waiting, On Street Parking and Clearways) Consolidation Order 2006</b>  <b>CLEARWAY - A350 + A429</b>	<b>Key to Restriction Types Displayed</b>   <b>Clearway</b>		<b>SCALE</b>	<b>1 : 1250</b>
	This plan has been produced specifically to supply an individual with value added Local Authority information.				<b>DATE</b>	<b>08/05/2006</b>
					<b>FILE</b>	<b>NWDC01CONS</b>
	Unauthorised reproduction infringes Crown Copyright and may lead to prosecution or Civil Proceedings					<b>MAP NUMBER</b>

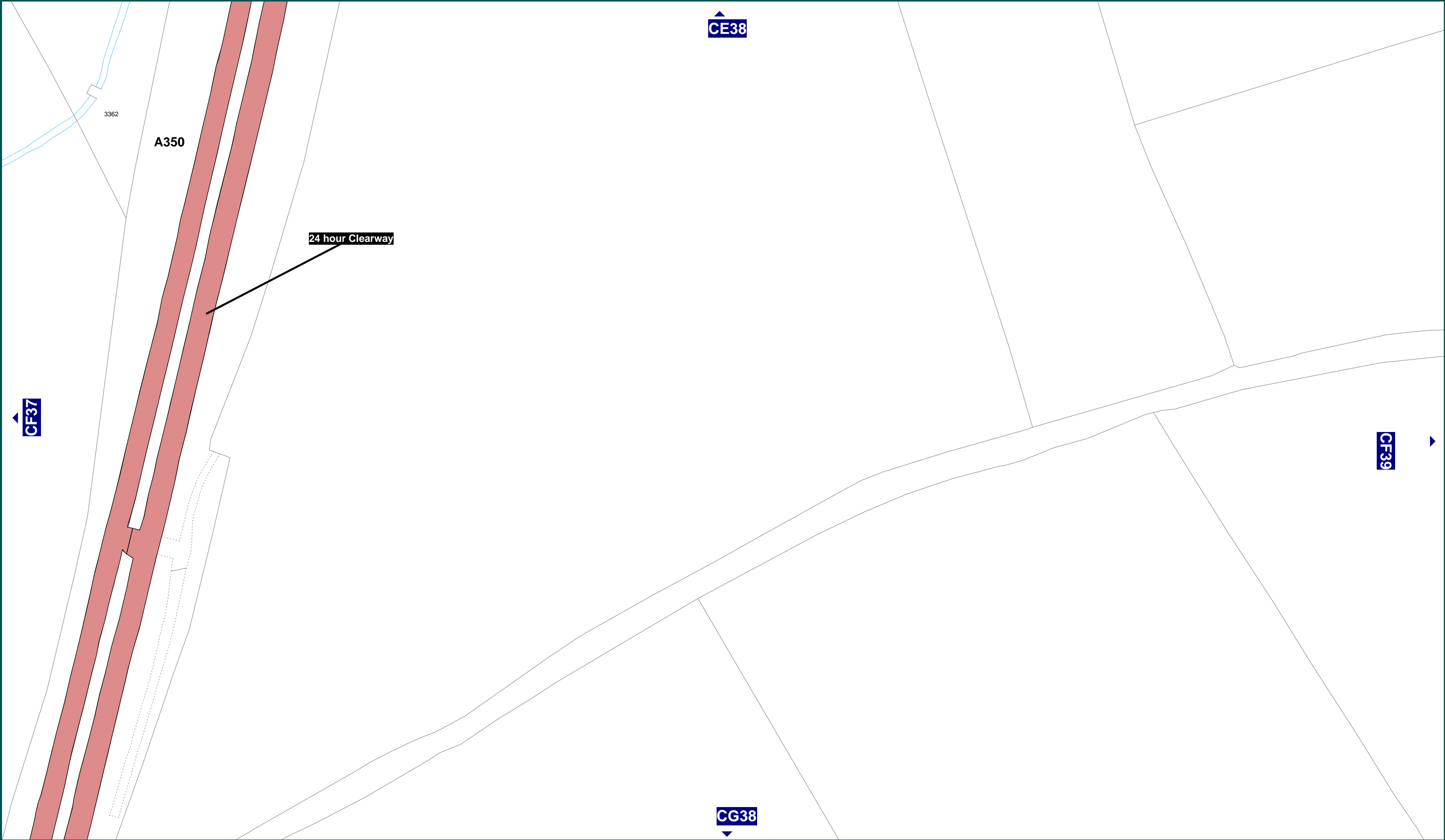


 <b>Wiltshire</b> COUNTY COUNCIL	Reproduced from the Ordnance Survey Map With the permission of The Controller of H.M. Stationery Office. Crown Copyright reserved 100023455 2006		<b>The County of Wiltshire (Parishes in the District of North Wiltshire) (Prohibition and Restriction of Waiting, On Street Parking and Clearways) Consolidation Order</b>  <b>CLEARWAY - A350 + A429</b>		<b>Key to Restriction Types Displayed</b>   <b>Clearway</b>		<b>SCALE</b> <b>1 : 1250</b>	
	This plan has been produced specifically to supply an individual with value added Local Authority information.				<b>DATE</b> <b>08/05/2006</b>			
	Unauthorised reproduction infringes Crown Copyright and may lead to prosecution or Civil Proceedings				<b>FILE</b> <b>NWDC01CONS</b>			
	WILTSHIRE COUNTY COUNCIL The Director of Environmental Services County Hall Trowbridge Wiltshire BA148JD				 <b>MAP NUMBER</b> <b>CD38</b>			

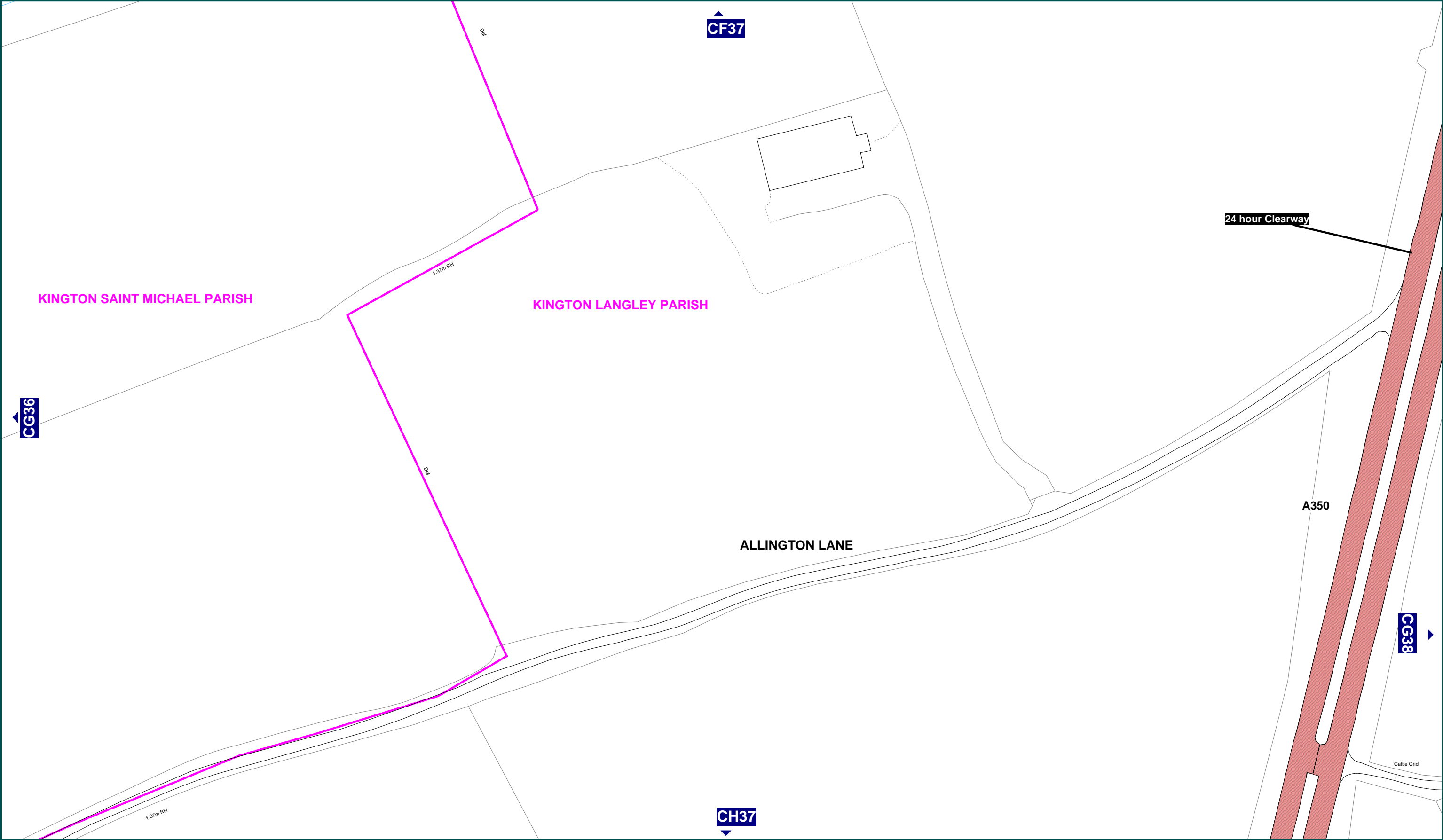




 <b>Wiltshire</b> COUNTY COUNCIL	Reproduced from the Ordnance Survey Map With the permission of The Controller of H.M. Stationery Office. Crown Copyright reserved 100023455 2006		<b>The County of Wiltshire (Parishes in the District of North Wiltshire) (Prohibition and Restriction of Waiting, On Street Parking and Clearways) Consolidation Order</b>  <b>CLEARWAY - A350 + A429</b>		<b>Key to Restriction Types Displayed</b>   <b>Clearway</b>		<b>SCALE</b>	<b>1 : 1250</b>
	This plan has been produced specifically to supply an individual with value added Local Authority information.				<b>DATE</b>	<b>08/05/2006</b>		
	Unauthorised reproduction infringes Crown Copyright and may lead to prosecution or Civil Proceedings				<b>FILE</b>	<b>NWDC01CONS</b>		
WILTSHIRE COUNTY COUNCIL The Director of Environmental Services County Hall Trowbridge Wiltshire BA148JD							<b>MAP NUMBER</b>	<b>CE38</b>

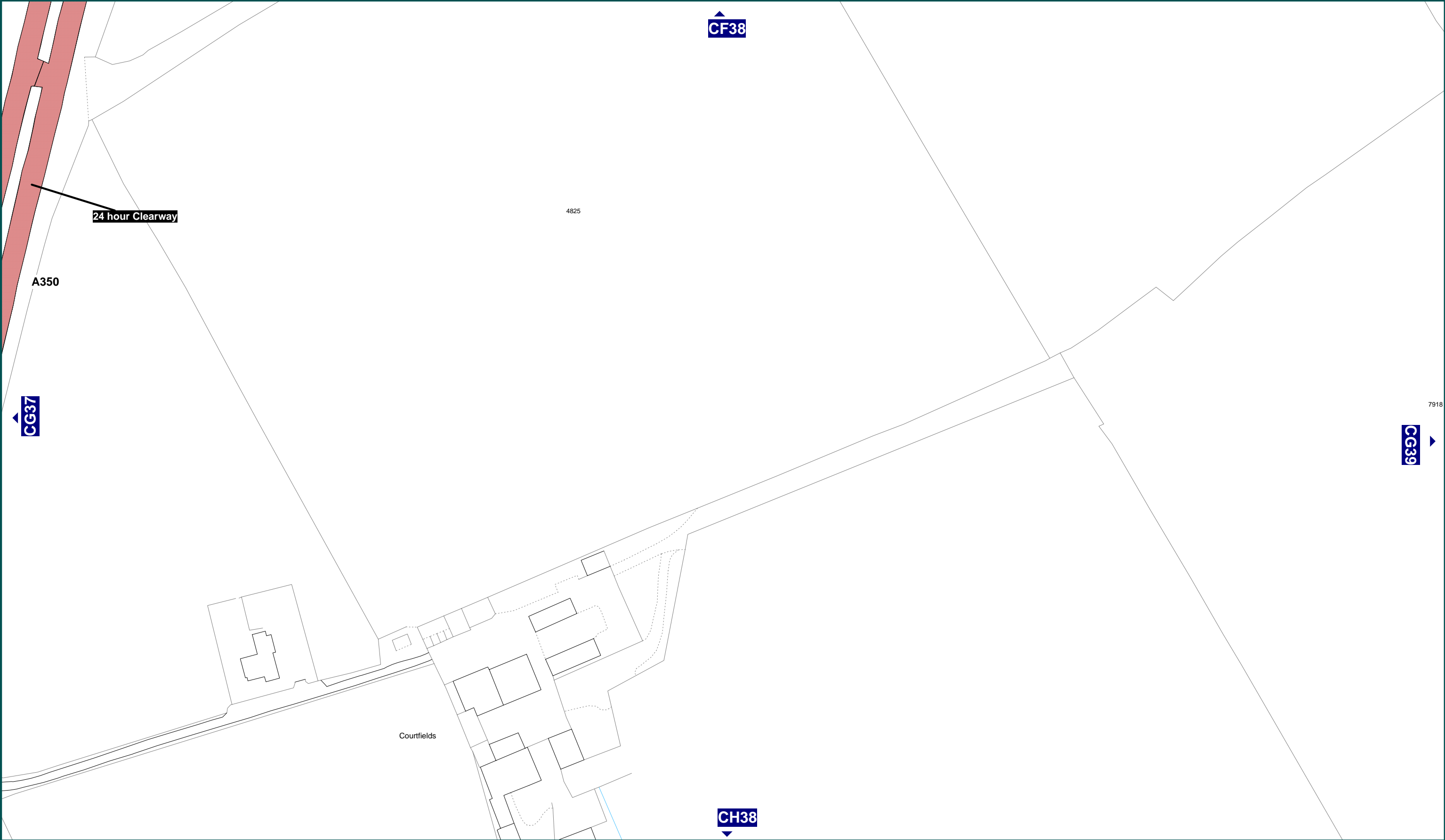







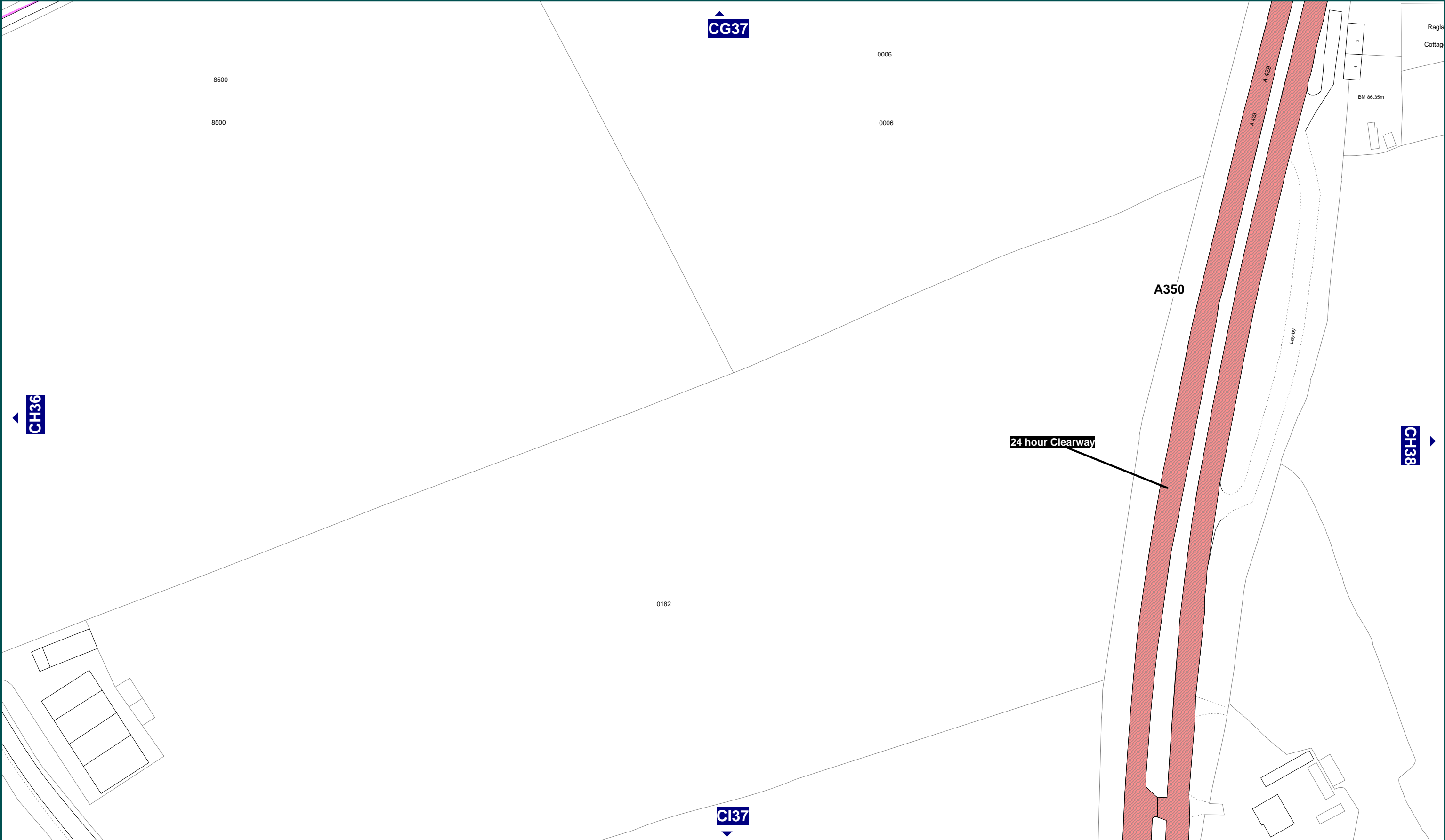
 <b>Wiltshire</b> <small>COUNTY COUNCIL</small>	Reproduced from the Ordnance Survey Map With the permission of The Controller of H.M. Stationery Office. Crown Copyright reserved 100023455 2005		<b>The County of Wiltshire (Parishes in the District of North Wiltshire) (Prohibition and Restriction of Waiting, On Street Parking and Clearways) Consolidation Order 2006</b>  <b>CLEARWAY - A350 + A429</b>		<b>Key to Restriction Types Displayed</b>   <b>Clearway</b>		<b>SCALE</b>	<b>1 : 1250</b>
	This plan has been produced specifically to supply an individual with value added Local Authority information.				<b>DATE</b>	<b>08/05/2006</b>		
	Unauthorised reproduction infringes Crown Copyright and may lead to prosecution or Civil Proceedings				<b>FILE</b>	<b>NWDC01CONS</b>		
						<b>MAP NUMBER</b>	<b>CF38</b>	



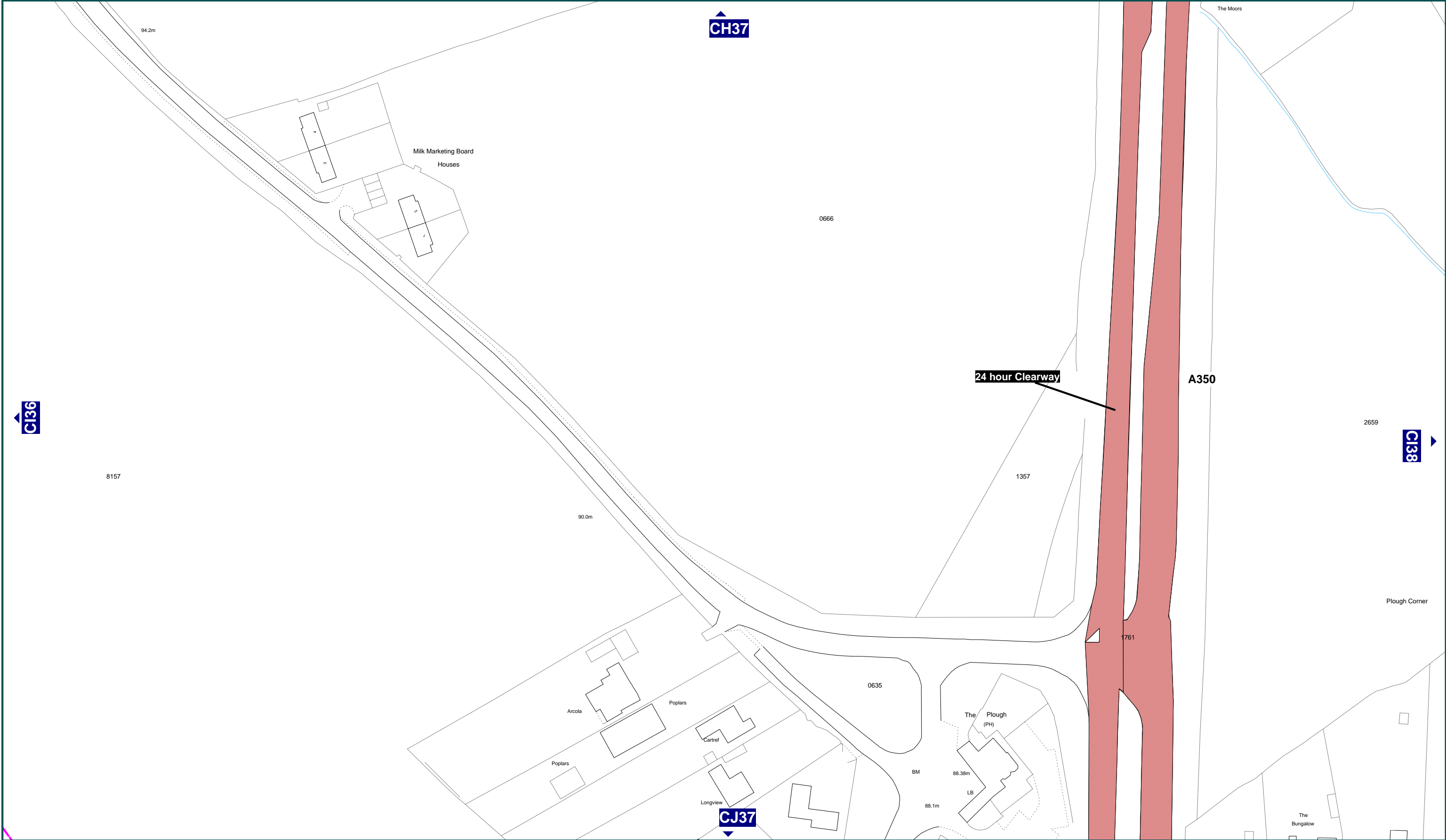
 <b>Wiltshire</b> COUNTY COUNCIL	Reproduced from the Ordnance Survey Map With the permission of The Controller of H.M. Stationery Office. Crown Copyright reserved 100023455 2006		<b>The County of Wiltshire (Parishes in the District of North Wiltshire) (Prohibition and Restriction of Waiting, On Street Parking and Clearways) Consolidation Order</b>  <b>CLEARWAY - A350 + A429</b>		<div>Key to Restriction Types Displayed</div> <div> Clearway</div>		SCALE1 : 1250	
	DATE08/05/2006							
	FILENWDC01CONS							
	MAP NUMBERCG37							
WILTSHIRE COUNTY COUNCIL The Director of Environmental Services County Hall Trowbridge Wiltshire BA148JD		This plan has been produced specifically to supply an individual with value added Local Authority information.		Unauthorised reproduction infringes Crown Copyright and may lead to prosecution or Civil Proceedings				




 <b>Wiltshire</b> COUNTY COUNCIL	Reproduced from the Ordnance Survey Map With the permission of The Controller of H.M. Stationery Office. Crown Copyright reserved 100023455 2006		<b>The County of Wiltshire (Parishes in the District of North Wiltshire) (Prohibition and Restriction of Waiting, On Street Parking and Clearways) Consolidation Order</b>  <b>CLEARWAY - A350 + A429</b>		<b>Key to Restriction Types Displayed</b>   <b>Clearway</b>		<b>SCALE</b>	<b>1 : 1250</b>
	This plan has been produced specifically to supply an individual with value added Local Authority information.				<b>DATE</b>	<b>08/05/2006</b>		
	Unauthorised reproduction infringes Crown Copyright and may lead to prosecution or Civil Proceedings				<b>FILE</b>	<b>NWDC01CONS</b>		
						<b>MAP NUMBER</b>	<b>CG38</b>	

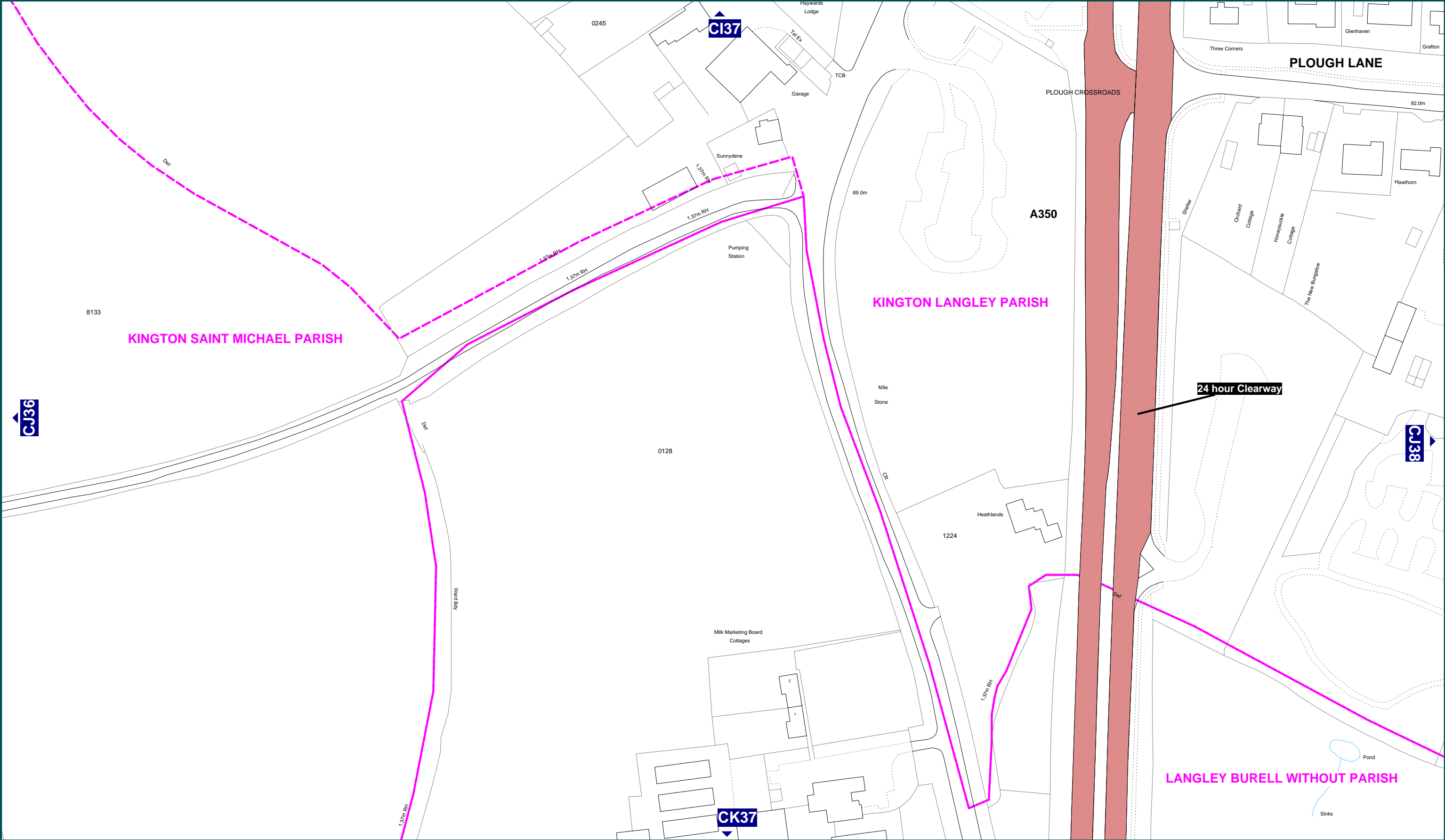


 <b>Wiltshire</b> <small>COUNTY COUNCIL</small>	Reproduced from the Ordnance Survey Map With the permission of The Controller of H.M. Stationery Office. Crown Copyright reserved 100023455 2005		<b>The County of Wiltshire (Parishes in the District of North Wiltshire) (Prohibition and Restriction of Waiting, On Street Parking and Clearways) Consolidation Order 2006</b>  <b>CLEARWAY - A350 + A429</b>		<b>Key to Restriction Types Displayed</b>		<b>SCALE</b>	<b>1 : 1250</b>	
	This plan has been produced specifically to supply an individual with value added Local Authority information.				 <b>Clearway</b>		<b>DATE</b>	<b>08/05/2006</b>	
							<b>FILE</b>	<b>NWDC01CONS</b>	
									<b>MAP NUMBER</b>
WILTSHIRE COUNTY COUNCIL The Director of Environmental Services County Hall Trowbridge Wiltshire BA148JD		Unauthorised reproduction infringes Crown Copyright and may lead to prosecution or Civil Proceedings							

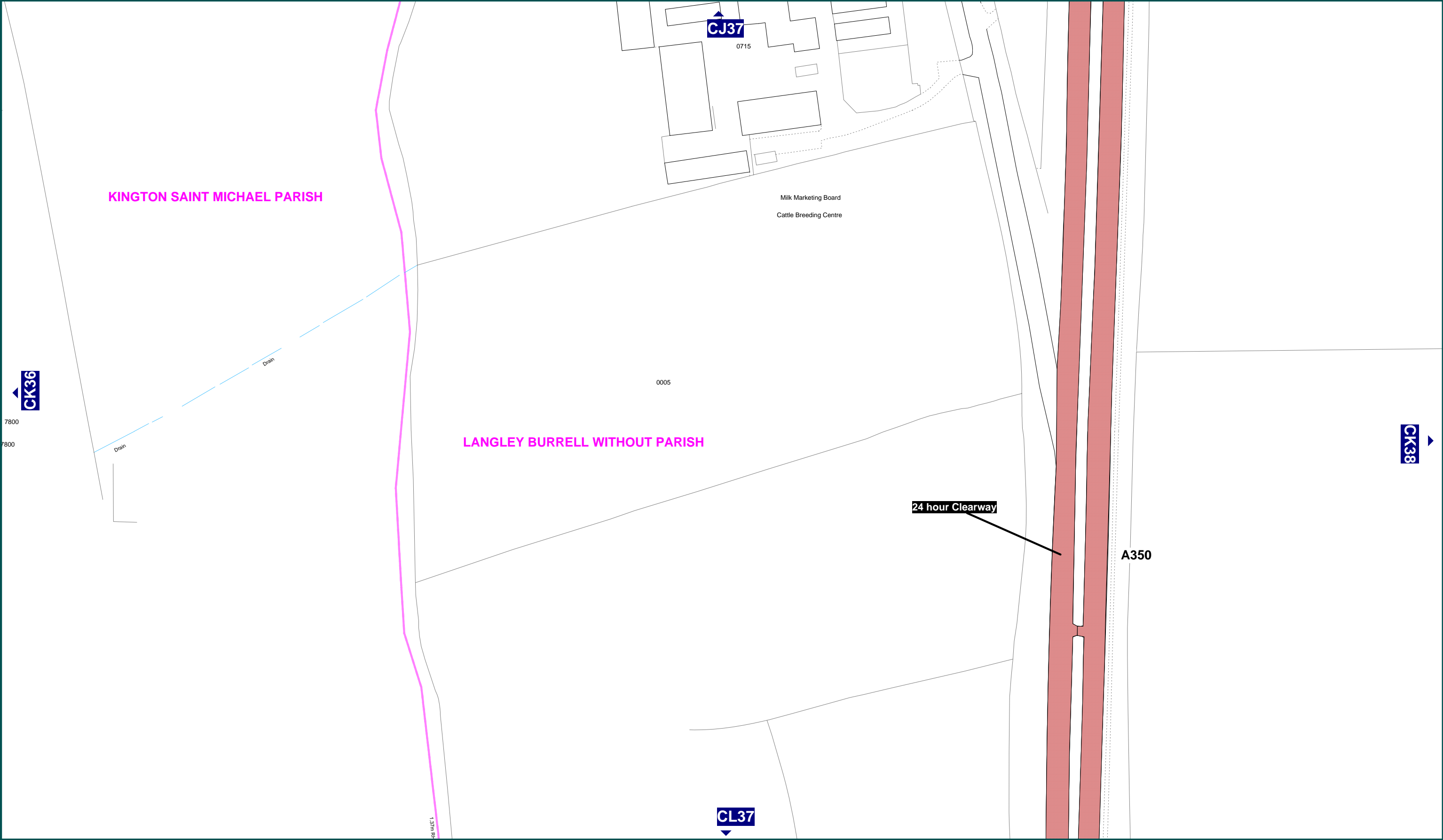


 <b>Wiltshire</b> COUNTY COUNCIL	Reproduced from the Ordnance Survey Map With the permission of The Controller of H.M. Stationery Office. Crown Copyright reserved 100023455 2006		<b>The County of Wiltshire (Parishes in the District of North Wiltshire) (Prohibition and Restriction of Waiting, On Street Parking and Clearways) Consolidation Order</b>  <b>CLEARWAY - A350 + A429</b>		<b>Key to Restriction Types Displayed</b>   <b>Clearway</b>		<b>SCALE</b> <b>1 : 1250</b>	
	This plan has been produced specifically to supply an individual with value added Local Authority information.				<b>DATE</b> <b>08/05/2006</b>			
	Unauthorised reproduction infringes Crown Copyright and may lead to prosecution or Civil Proceedings				<b>FILE</b> <b>NWDC01CONS</b>			
					<b>MAP NUMBER</b> <b>CI37</b>			

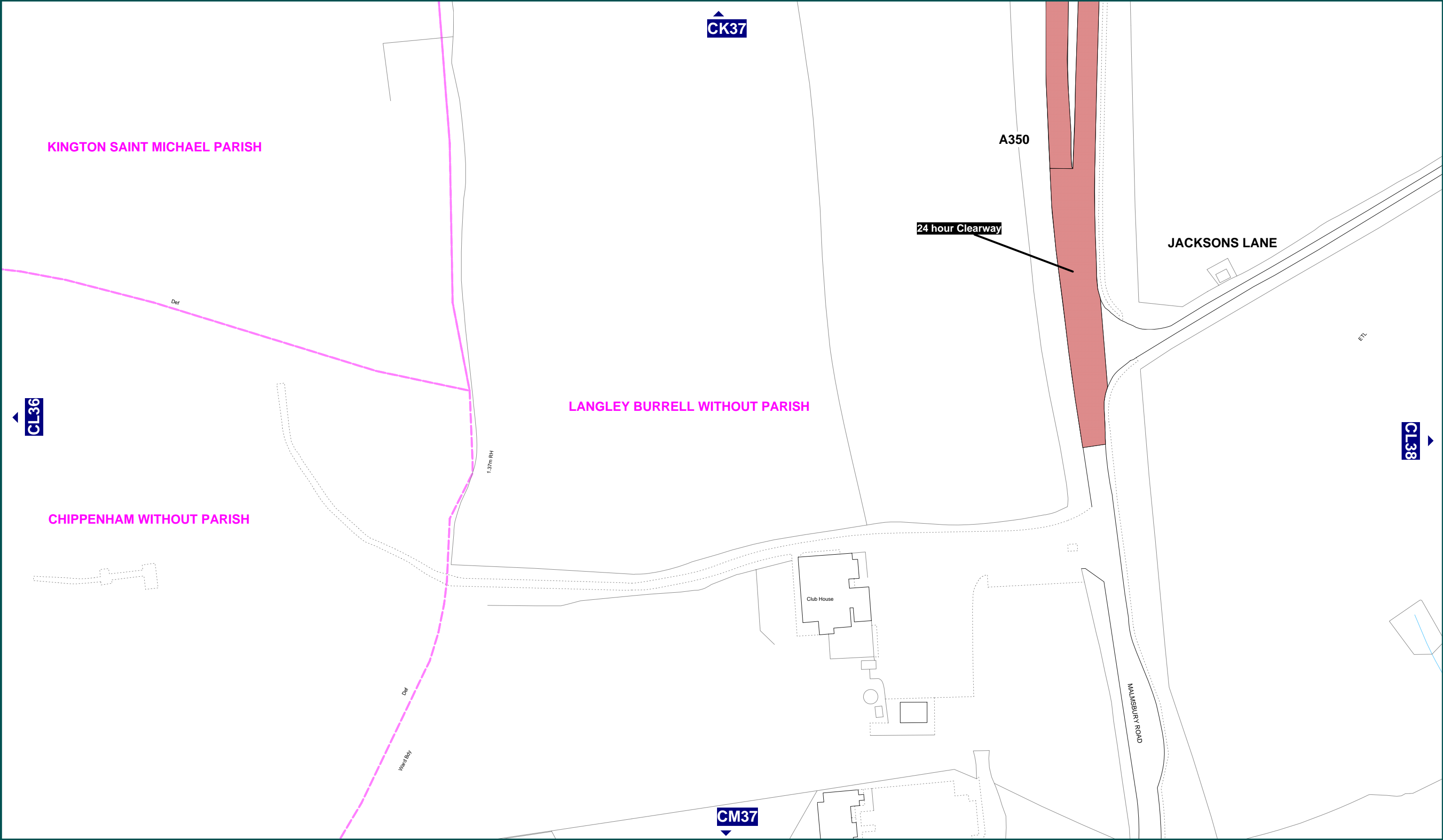




 <b>Wiltshire</b> COUNTY COUNCIL	Reproduced from the Ordnance Survey Map With the permission of The Controller of H.M. Stationery Office. Crown Copyright reserved 100023455 2006		<b>The County of Wiltshire (Parishes in the District of North Wiltshire) (Prohibition and Restriction of Waiting, On Street Parking and Clearways) Consolidation Order</b>  <b>CLEARWAY - A350 + A429</b>		<b>Key to Restriction Types Displayed</b>   <b>Clearway</b>		<b>SCALE</b>	<b>1 : 1250</b>	
	This plan has been produced specifically to supply an individual with value added Local Authority information.				<b>DATE</b>	<b>08/05/2006</b>			
	Unauthorised reproduction infringes Crown Copyright and may lead to prosecution or Civil Proceedings				<b>FILE</b>	<b>NWDC01CONS</b>			
	WILTSHIRE COUNTY COUNCIL The Director of Environmental Services County Hall Trowbridge Wiltshire BA148JD					<b>MAP NUMBER</b>	<b>CJ37</b>		



 <b>Wiltshire</b> COUNTY COUNCIL	Reproduced from the Ordnance Survey Map With the permission of The Controller of H.M. Stationery Office. Crown Copyright reserved 100023455 2006		<b>The County of Wiltshire (Parishes in the District of North Wiltshire) (Prohibition and Restriction of Waiting, On Street Parking and Clearways) Consolidation Order 2006</b>  <b>CLEARWAY - A350 + A429</b>		<b>Key to Restriction Types Displayed</b>   <b>Clearway</b>		<b>SCALE</b>	<b>1 : 1250</b>
	This plan has been produced specifically to supply an individual with value added Local Authority information.				<b>DATE</b>	<b>0805/2006</b>		
	Unauthorised reproduction infringes Crown Copyright and may lead to prosecution or Civil Proceedings				<b>FILE</b>	<b>NWDC01CONS</b>		
					<b>MAP NUMBER</b>	<b>CK37</b>		





WILTSHIRE COUNTY COUNCIL  
The Director of Environmental Services  
County Hall  
Trowbridge  
Wiltshire  
BA148JD

Reproduced from the Ordnance Survey Map  
With the permission of  
The Controller of H.M. Stationery Office.  
Crown Copyright reserved 100023455 2006

This plan has been produced specifically  
to supply an individual with value added  
Local Authority information.

Unauthorised reproduction infringes  
Crown Copyright and may lead to  
prosecution or Civil Proceedings

**The County of Wiltshire  
(Parishes in the District of North Wiltshire)  
(Prohibition and Restriction of Waiting, On Street Parking and Clearways)  
Consolidation Order 2006**

**CLEARWAY - A350 + A429**

**Key to Restriction Types Displayed**

 **Clearway**

SCALE	1 : 1250	
DATE	08/05/2006	
FILE	NWDC01CONS	
	MAP NUMBER	CL37

## WILTSHIRE COUNCIL - NORTH WILTSHIRE DISTRICT PARISHES - MAP BASED TRAFFIC REGULATION ORDER (MBTRO) - REVISIONS

NORTH WILTSHIRE DISTRICT LOCATION	MBTRO ITEM	MAP SCHEDULE NUMBER	OPERATIONAL DATE	OPERATIONAL MBTRO ITEM	ORDER NUMBER	REVOKED MBTRO ITEM DATE	REVOKED MBTRO ITEM	REVOKED BY
	Front cover		30/11/2009	north-wiltshire-district-a3la-front-cover-2009-11-30				
	Civil Parking Enforcement (CPE) amendment		31/03/2008	north-wiltshire-district-aa00-civil-parking-enforcement-2008-03-31	Sealed order: 2470			
	Notice of Penalty Charges		31/03/2008	north-wiltshire-district-aa00-penalty-charges-2008-03-31	Order: 2468			
	Virtual Permits Order		02/08/2010	north-wiltshire-district-aa00-virtual-permits-2010-08-02	Sealed order: 2609			
	Amendment - <i>number 01</i>		29/10/2007	north-wiltshire-district-aa01-amendment-01-2007-10-29	Sealed order: 2442			
	Amendment - <i>number 02</i>		12/09/2008	north-wiltshire-district-aa01-amendment-02-2008-09-12	Sealed order: 2496			
	Amendment - <i>number 03</i>		02/07/2010	north-wiltshire-district-aa01-amendment-03-2010-07-02	Sealed order: 2601			
	Amendment - <i>number 04</i>		30/11/2009	north-wiltshire-district-aa01-amendment-04-2009-11-30	Sealed order: 2554			
	Amendment - <i>number 05</i>		03/09/2010	north-wiltshire-district-aa01-amendment-05-2010-09-03	Sealed order: 2616			
	Amendment - <i>number 07</i>		30/09/2011	north-wiltshire-district-aa01-amendment-07-2011-09-30	Sealed order: 2661			
	Articles (or preambles)		04/09/2006	north-wiltshire-district-aa01-articles-2006-09-04	Sealed order: 2367			
	North Wiltshire map - town, parish and map schedules areas		30/09/2011	north-wiltshire-district-aa02-north-wiltshire-map-2011-09-30				
	Street gazetteer		30/09/2011	north-wiltshire-district-aa03-gazetteer-2011-09-30				
ASHTON KEYNES						ASHTON KEYNES		
	Overview map - 2 <i>map schedules</i>		12/12/2007	north-wiltshire-district-ashton-keynes-aa04-overview-map-2007-12-12				
	Map schedule	W60	04/05/2006	north-wiltshire-district-ashton-keynes-map-schedule-w60-2006-05-04				
	Map schedule	X60	04/05/2006	north-wiltshire-district-ashton-keynes-map-schedule-x60-2006-05-04				
BOX						BOX		
	Overview map - 7 <i>map schedules</i>		30/09/2011	north-wiltshire-district-box-aa04-overview-map-2011-09-30				
	Map schedule	DG24	30/09/2011	north-wiltshire-district-box-map-schedule-dg24-2011-09-30				
	Map schedule	DH24	30/09/2011	north-wiltshire-district-box-map-schedule-dh24-2011-09-30				
	Map schedule	DH25	30/09/2011	north-wiltshire-district-box-map-schedule-dh25-2011-09-30				
	Map schedule	DI21	04/05/2006	north-wiltshire-district-box-map-schedule-di21-2006-05-04				
	Map schedule	DJ20	04/05/2006	north-wiltshire-district-box-map-schedule-dj20-2006-05-04				
	Map schedule	DJ21	04/05/2006	north-wiltshire-district-box-map-schedule-dj21-2006-05-04				
	Map schedule	DK20	04/05/2006	north-wiltshire-district-box-map-schedule-dk20-2006-05-04				
CASTLE COMBE						CASTLE COMBE		
	Overview map - 10 <i>map schedules</i>		12/12/2007	north-wiltshire-district-castle-combe-aa04-overview-map-2007-12-12				
	Map schedule	CE24	04/05/2006	north-wiltshire-district-castle-combe-map-schedule-ce24-2006-05-04				
	Map schedule	CF24	04/05/2006	north-wiltshire-district-castle-combe-map-schedule-cf24-2006-05-04				
	Map schedule	CF25	04/05/2006	north-wiltshire-district-castle-combe-map-schedule-cf25-2006-05-04				
	Map schedule	CG23	04/05/2006	north-wiltshire-district-castle-combe-map-schedule-cg23-2006-05-04				
	Map schedule	CG24	04/05/2006	north-wiltshire-district-castle-combe-map-schedule-cg24-2006-05-04				
	Map schedule	CH23	04/05/2006	north-wiltshire-district-castle-combe-map-schedule-ch23-2006-05-04				
	Map schedule	CH24	04/05/2006	north-wiltshire-district-castle-combe-map-schedule-ch24-2006-05-04				
	Map schedule	CH23	04/05/2006	north-wiltshire-district-castle-combe-map-schedule-ci23-2006-05-04				
	Map schedule	CJ23	04/05/2006	north-wiltshire-district-castle-combe-map-schedule-cj23-2006-05-04				
	Map schedule	CK23	04/05/2006	north-wiltshire-district-castle-combe-map-schedule-ck23-2006-05-04				
COLERNE						COLERNE		
	Overview map - 3 <i>map schedules</i>		12/09/2008	north-wiltshire-district-colerne-aa04-overview-map-2008-09-12				
	Map schedule	DA19	12/09/2008	north-wiltshire-district-colerne-map-schedule-da19-2008-09-12				
	Map schedule	DB18	12/09/2008	north-wiltshire-district-colerne-map-schedule-db18-2008-09-12				
	Map schedule	DB19	12/09/2008	north-wiltshire-district-colerne-map-schedule-db19-2008-09-12				
LACOCK						LACOCK		
	Overview map - 1 <i>map schedule</i>		12/12/2007	north-wiltshire-district-lacock-aa04-overview-map-2007-12-12				
	Map schedule	DJ38	29/10/2007	north-wiltshire-district-lacock-map-schedule-dj38-2007-10-29				
LYDIARD TREGOZE						LYDIARD TREGOZE		
	Overview map - 1 <i>map schedule</i>		12/12/2007	north-wiltshire-district-lydiard-tregoze-aa04-overview-map-2007-12-12				
	Map schedule	BN74	05/05/2006	north-wiltshire-district-lydiard-tregoze-map-schedule-bn74-2006-05-05				

## WILTSHIRE COUNCIL - NORTH WILTSHIRE DISTRICT PARISHES - MAP BASED TRAFFIC REGULATION ORDER (MBTRO) - REVISIONS

NORTH WILTSHIRE DISTRICT LOCATION	MBTRO ITEM	MAP SCHEDULE NUMBER	OPERATIONAL DATE	OPERATIONAL MBTRO ITEM	ORDER NUMBER	REVOKED MBTRO ITEM DATE	REVOKED MBTRO ITEM	REVOKED BY
LYNEHAM								
	Overview map - 4 map schedules		12/12/2007	north-wiltshire-district-lyneham-aa04-overview-map-2007-12-12				
	Map schedule	BY57	05/05/2006	north-wiltshire-district-lyneham-map-schedule-by57-2006-05-05				
	Map schedule	BY58	05/05/2006	north-wiltshire-district-lyneham-map-schedule-by58-2006-05-05				
	Map schedule	BZ59	05/05/2006	north-wiltshire-district-lyneham-map-schedule-bz59-2006-05-05				
	Map schedule	CA59	05/05/2006	north-wiltshire-district-lyneham-map-schedule-ca59-2006-05-05				
MARSTON MEYSEY								
	Overview map - 10 map schedules		12/12/2007	north-wiltshire-district-marston-meysey-aa04-overview-map-2007-12-12				
	Map schedule	K81	05/05/2006	north-wiltshire-district-marston-meysey-map-schedule-k81-2006-05-05				
	Map schedule	L80	05/05/2006	north-wiltshire-district-marston-meysey-map-schedule-l80-2006-05-05				
	Map schedule	L81	05/05/2006	north-wiltshire-district-marston-meysey-map-schedule-l81-2006-05-05				
	Map schedule	O80	05/05/2006	north-wiltshire-district-marston-meysey-map-schedule-o80-2006-05-05				
	Map schedule	P80	05/05/2006	north-wiltshire-district-marston-meysey-map-schedule-p80-2006-05-05				
	Map schedule	S80	05/05/2006	north-wiltshire-district-marston-meysey-map-schedule-s80-2006-05-05				
	Map schedule	S81	05/05/2006	north-wiltshire-district-marston-meysey-map-schedule-s81-2006-05-05				
	Map schedule	S82	05/05/2006	north-wiltshire-district-marston-meysey-map-schedule-s82-2006-05-05				
	Map schedule	S83	05/05/2006	north-wiltshire-district-marston-meysey-map-schedule-s83-2006-05-05				
	Map schedule	T80	05/05/2006	north-wiltshire-district-marston-meysey-map-schedule-t80-2006-05-05				
PURTON								
	Overview map - total of 8 map schedules		03/09/2010	north-wiltshire-district-purton-aa04-overview-map-2010-09-03				
	Map schedule	AP76	05/05/2006	north-wiltshire-district-purton-map-schedule-ap76-2006-05-05				
	Map schedule	AQ76	05/05/2006	north-wiltshire-district-purton-map-schedule-aq76-2006-05-05				
	Map schedule	AQ77	05/05/2006	north-wiltshire-district-purton-map-schedule-aq77-2006-05-05				
	Map schedule	AV73	02/07/2010	north-wiltshire-district-purton-map-schedule-av73-2010-07-02				
	Map schedule	AW73	02/07/2010	north-wiltshire-district-purton-map-schedule-aw73-2010-07-02				
	Map schedule	AX71	02/07/2010	north-wiltshire-district-purton-map-schedule-ax71-2010-07-02				
	Map schedule	AX72	03/09/2010	north-wiltshire-district-purton-map-schedule-ax72-2010-09-03		02/07/2010	north-wiltshire-district-purton-map-schedule-ax72-2010-07-02	Sealed order: 2616
	Map schedule	AX73	02/07/2010	north-wiltshire-district-purton-map-schedule-ax73-2010-07-02				
SHERSTON								
	Overview map - 1 map schedule		12/12/2007	north-wiltshire-district-sherston-aa04-overview-map-2007-12-12				
	Map schedule	BD26	05/05/2006	north-wiltshire-district-sherston-map-schedule-bd26-2006-05-05				
STANTON SAINT QUINTIN								
	Overview map - 2 map schedule		30/11/2009	north-wiltshire-district-stanton-saint-quintin-aa04-overview-map-2009-11-30				
	Map schedule	BU38	30/11/2009	north-wiltshire-district-stanton-saint-quintin-map-schedule-bu38-2009-11-30				
	Map schedule	BV38	30/11/2009	north-wiltshire-district-stanton-saint-quintin-map-schedule-bv38-2009-11-30				
A350 AND A429 CLEARWAY								
	Overview map - 16 map schedules		12/12/2007	north-wiltshire-district-x-clearway-a350-a429-aa04-overview-map-2007-12-12				
	Map schedule	BX38	08/05/2006	north-wiltshire-district-x-clearway-a350-a429-map-schedule-bx38-2006-05-08				
	Map schedule	BY38	08/05/2006	north-wiltshire-district-x-clearway-a350-a429-map-schedule-by38-2006-05-08				
	Map schedule	BZ38	08/05/2006	north-wiltshire-district-x-clearway-a350-a429-map-schedule-bz38-2006-05-08				
	Map schedule	CA38	08/05/2006	north-wiltshire-district-x-clearway-a350-a429-map-schedule-ca38-2006-05-08				
	Map schedule	CB38	08/05/2006	north-wiltshire-district-x-clearway-a350-a429-map-schedule-cb38-2006-05-08				
	Map schedule	CC38	08/05/2006	north-wiltshire-district-x-clearway-a350-a429-map-schedule-cc38-2006-05-08				
	Map schedule	CD38	08/05/2006	north-wiltshire-district-x-clearway-a350-a429-map-schedule-cd38-2006-05-08				
	Map schedule	CE38	08/05/2006	north-wiltshire-district-x-clearway-a350-a429-map-schedule-ce38-2006-05-08				
	Map schedule	CF38	08/05/2006	north-wiltshire-district-x-clearway-a350-a429-map-schedule-cf38-2006-05-08				
	Map schedule	CG37	08/05/2006	north-wiltshire-district-x-clearway-a350-a429-map-schedule-cg37-2006-05-08				
	Map schedule	CG38	08/05/2006	north-wiltshire-district-x-clearway-a350-a429-map-schedule-cg38-2006-05-08				
	Map schedule	CH37	08/05/2006	north-wiltshire-district-x-clearway-a350-a429-map-schedule-ch37-2006-05-08				
	Map schedule	CI37	08/05/2006	north-wiltshire-district-x-clearway-a350-a429-map-schedule-ci378-2006-05-08				
	Map schedule	CJ37	08/05/2006	north-wiltshire-district-x-clearway-a350-a429-map-schedule-cj37-2006-05-08				
	Map schedule	CK37	08/05/2006	north-wiltshire-district-x-clearway-a350-a429-map-schedule-ck37-2006-05-08				
	Map schedule	CL37	08/05/2006	north-wiltshire-district-x-clearway-a350-a429-map-schedule-cl37-2006-05-08				