

**Map Based Traffic Regulation Order (MBTRO)**

**The County of Wiltshire  
(Trowbridge in the District of West Wiltshire)  
(Prohibition and Restriction of Waiting, Taxi Rank Clearways and On Street Parking)  
Consolidation Order 2008A**

**WILTSHIRE COUNTY COUNCIL**

**NOTICE OF PENALTY CHARGES**

**CIVIL ENFORCEMENT AREAS AND SPECIAL ENFORCEMENT AREAS  
IN THE DISTRICT OF WEST WILTSHIRE**

**NOTICE IS HEREBY GIVEN** that Wiltshire County Council in accordance with its powers under the Traffic Management Act 2004 and in consultation with the Secretary of State for Transport have set the following Penalty Charges in relation to the civil enforcement of on street parking contraventions in the District of West Wiltshire provided for by the Statutory Instrument entitled The Civil Enforcement of Parking Contraventions (County of Wiltshire) (District of West Wiltshire) Designation Order 2008.

Two levels of Penalty Charge have been set for different contraventions. The Penalty Charges are £70 on the issue of a Penalty Charge Notice ("PCN") for Higher Level contraventions and £50 on the issue of a PCN for Lower Level contraventions in accordance with The Civil Enforcement of Parking Contraventions (Guidelines on Levels of Charges) (England) Order 2007 but discounted by 50% if payment is received within 14 days of the issue of the PCN or if payment is received within 21 days for contraventions detected with a camera (approved device).

On the issue of a Charge Certificate in accordance with The Civil Enforcement of Parking Contraventions (Guidelines on Levels of Charges) (England) Order 2007 the penalty charge will be increased by 50%.

The above charges will come into effect on 16 June 2008.

GEORGE BATTEN  
Director of Environmental Services  
County Hall, Trowbridge, BA14 8JD

23 May 2008

**WILTSHIRE COUNCIL**

**THE COUNTY OF WILTSHIRE (TROWBRIDGE IN THE DISTRICT OF WEST WILTSHIRE) (PROHIBITION AND RESTRICTION OF WAITING, TAXI RANK CLEARWAYS AND ON STREET PARKING) CONSOLIDATION ORDER 2008A (AMENDMENT NO.1) ORDER 2010**

The Council of the County of Wiltshire in exercise of its powers under Sections 1, 2, 4, 32, 35, 53 and Part IV of Schedule 9 of the Road Traffic Regulation Act 1984 (hereinafter referred to as "the Act of 1984") as amended and the Traffic Management Act 2004 (hereinafter referred to as "the Act of 2004") as amended and of all other enabling powers and after consultation with the Chief Officer of Police in accordance with Part III of Schedule 9 to the Act of 1984 hereby makes the following Order.

1. The County of Wiltshire (Trowbridge in the District of West Wiltshire) (Prohibition and Restriction of Waiting, Taxi Rank Clearways and On Street Parking) Consolidation Order 2008A shall be amended by the revocation of the Map Schedule specified in the First Schedule to this Order and the insertion of the Map Schedule specified in the Second Schedule to this Order.
2. The effect of the Order will be to: -
  - (a) Remove the existing No waiting Monday – Saturday 8am – 6pm and replace with No waiting at any time on the north west side of **British Row** for the entire length of the existing restriction
  - (b) Remove the existing No waiting Monday – Saturday 8am – 6pm and amend the existing Parking Monday – Saturday 8am – 6pm 1 hour no return within 1 hour and replace with No waiting at any time on the following lengths of road: -  
**British Row** south east side from the existing No waiting at any time restriction to the start of the new lay-by at a point approximately 7 metres north east of the boundary between Nos. 7 and 8 British Row  
**British Row** south east side from the south western end of the new lay-by at a point approximately 3 metres north east of the boundary between nos. 11 and 12 British Row to the existing No waiting at any time restriction  
(Parking Monday – Saturday 8am – 6pm 1 hour no return within 1 hour will remain within the new lay-by)
  - (c) Introduce No waiting at any time on the access road to the supermarket south east of **British Row** both sides – from British Row to a point approximately 16 metres south east of the centre of the new roundabout
  - (d) Introduce No waiting at any time north west of **British Row** both sides – from the centre of the new roundabout for a distance of approximately 20 metres in a north westerly direction
  - (e) Remove the existing Parking Monday – Saturday 8am – 6pm 1 hour no return within 1 hour and replace with No waiting at any time on the north west side of **Union Street** for the entire length of the existing restriction

These restrictions will replace any existing restrictions currently in force on the lengths of road concerned.

3. This Order shall come into operation on 12<sup>th</sup> July 2010 and may be cited as The County of Wiltshire (Trowbridge in the District of West Wiltshire) (Prohibition and Restriction of Waiting, Taxi Rank Clearways and On Street Parking) Consolidation Order 2008A (Amendment No. 1) Order 2010.

**FIRST SCHEDULE**

Map Schedule to be revoked

Map Schedule	Date
ES26	16/06/2008

**SECOND SCHEDULE**

Map Schedule to be inserted

Map Schedule	Date
ES26	12/07/2010

THE COMMON SEAL of  
WILTSHIRE COUNCIL  
was hereunto affixed this  
1<sup>st</sup> day of July 2010  
in the presence of: -

**WILTSHIRE COUNTY COUNCIL**

**ROAD TRAFFIC REGULATION ACT 1984**  
**TRAFFIC MANAGEMENT ACT 2004**

**THE COUNTY OF WILTSHIRE**  
**(TROWBRIDGE IN THE DISTRICT OF WEST WILTSHIRE)**  
**(PROHIBITION AND RESTRICTION OF WAITING, TAXI RANK CLEARWAYS AND**  
**ON STREET PARKING) CONSOLIDATION ORDER 2008A**

The Council of the County of Wiltshire in exercise of its powers under Sections 1, 2, 4, 32, 35, 53 and Part IV of Schedule 9 of the Road Traffic Regulation Act 1984 (hereinafter referred to as "the Act of 1984") as amended and the Traffic Management Act 2004 (hereinafter referred to as "the Act of 2004") as amended and of all other enabling powers and after consultation with the Chief Officer of Police in accordance with Part III of Schedule 9 to the Act of 1984 hereby makes the following Order.

**PART I – GENERAL**

**Commencement and Citation**

1. This Order shall come into operation on 16 June 2008 and may be cited as The County of Wiltshire (Trowbridge in the District of West Wiltshire) (Prohibition and Restriction of Waiting, Taxi Rank Clearways and On Street Parking) Consolidation Order 2008A.

**Revocations**

2. The following Order is hereby revoked:

The County of Wiltshire (Trowbridge in the District of West Wiltshire)  
(Prohibition and Restriction of Waiting, Taxi Rank Clearways and On Street  
Parking) Consolidation Order 2008

**Interpretation**

- 3(1) In this Order, except where the context otherwise requires, the following expressions have the meanings hereby respectively assigned to them:-

"Civil Enforcement Officer" has the meaning defined in Article 76(1) of the Act of 2004

"delivering" and "collecting" in relation to any goods includes checking the goods for the purpose of their delivery or collection

"disabled persons vehicle" means a vehicle lawfully displaying a disabled persons badge

"disabled persons badge" means a badge issued by a local authority in the form prescribed by Regulations 7 and 11 of the Disabled Persons (Badges for Motor Vehicles) (England) Regulations 2000

"disabled persons bay" means a road or length of road designated for the leaving of vehicles as indicated by appropriate road markings designating that bay as reserved for disabled blue badge holders

"driver" in relation to a vehicle waiting in a parking place or on a road or length of road, means the person driving the vehicle at the time it was left in that parking place or road or length of road

"goods" includes postal packets of any description

"goods vehicle" has the meaning defined in the Traffic Signs Regulations and General Directions 2002

"hackney carriage" means a vehicle licensed under Section 37 of the Town Police Clauses Act 1847, or Section 6 of the Metropolitan Public Carriage Act 1869(b) or under any similar enactment

"lay-by" in relation to a main carriageway, means any area intended for the use of waiting of vehicles at the side of the main carriageway

"loading bay area" means the part of a road authorised by this Order to be used as a loading and unloading only area and indicated by sign diagram number 660.4 as defined in Schedule 2 of the Traffic Signs Regulations and General Directions 2002

"main carriageway" means any carriageway of a road used primarily by through traffic and excludes any lay-by

"medical practitioner" means a fully registered medical practitioner within the meaning of the Medical Act 1983

"Medical Practitioner's Parking Permit" means a permit bearing the words "Medical Practitioner" (and includes the name and address of the surgery) issued by Wiltshire County Council or its agent to a Medical Practitioner for use in a designated Doctor parking bay identified on the plans attached to this Order

"motor cycle" and "invalid carriage" and "passenger vehicle" have the same meaning as defined in Section 136 of the Act of 1984

"parking place" means a road or length of road designated for the leaving of vehicles as indicated by appropriate road markings

"parking bay" means an area contained within a parking place as indicated by the appropriate road markings

"parking disc" has the same meaning as provided in the Local Authorities' Traffic Orders (Exemptions for Disabled Persons) (England) Regulations 2000

"permitted hours" means the hours identified for permitted parking (including parking in a disabled parking bay or in a loading bay area) on the plans attached to this Order but excluding any such day that is Christmas Day, Good Friday or a Bank Holiday not being a Public Holiday

"public service vehicle" has the meaning defined in Section 1 of the Public Passenger Vehicles Act 1981

"relevant position" means:-

- (a) A vehicle displays a disabled persons badge, parking permit, or ticket issued in accordance with this Order in the relevant position if:
- (i) it is exhibited in or on the front windscreen, on the dashboard or fascia of the vehicle; or
  - (ii) where the vehicle is not fitted with a dashboard or fascia, the badge, permit or ticket is exhibited in a conspicuous position at the front of the vehicle

so that the front of the badge, permit or ticket (showing any Serial numbers, time, date and expiry or purchase details) is clearly legible from the front of the outside of the vehicle

- (b) A vehicle displays a parking disc in the relevant position if:

- (i) the disc is exhibited on the dashboard or fascia of the vehicle; or
- (ii) where the vehicle does not have a dashboard or fascia, the disc is exhibited in a conspicuous position on the vehicle

so that, when marked to show the quarter-hour period during which a period of waiting began, that period is clearly legible from the outside of the vehicle.

“taxi” has the same meaning given by Regulation 4 of the Traffic Signs Regulations and General Directions 2002 and “taxi rank” means an area of carriageway reserved for use by taxis waiting to pick up passengers

“telecommunications apparatus” has the same meaning as in Schedule 2 of the Telecommunications Act 1984

“the Council” means during any period in which there is in force an Agreement under the Local Government Act 2000 between Wiltshire County Council and West Wiltshire District Council to enable the District Council to administer the functions conferred by that Agreement on the County Council’s behalf, the West Wiltshire District Council failing which it shall mean the Wiltshire County Council

“traffic sign” means a sign of any size, colour and type prescribed or authorised under, or having effect as though prescribed or authorised under Section 64 of the Act of 1984

“waiver” means a formal document issued by West Wiltshire District Council to exempt a vehicle from a restriction under the terms and charges applicable at the time of issue

- (2) Where reference is made to The County of Wiltshire (Trowbridge in the District of West Wiltshire) (Prohibition and Restriction of Waiting, Taxi Rank Clearways and On Street Parking) Consolidation Order” in the map schedules to this Order, this shall mean The County of Wiltshire (Trowbridge in the District of West Wiltshire) (Prohibition and Restriction of Waiting, Taxi Rank Clearways and On Street Parking) Consolidation Order 2008A.
- (3) For the purpose of this Order the prohibitions and restrictions contained in the Articles to this Order and shown on the attached plans shall apply to the full extent of the public highway, with the exception of Clearways which apply to the extent of the carriageway.

- (4) For the purpose of this Order a vehicle shall be taken as waiting on a length of road if any point on that length of road is below the vehicle or its load (if any).
- (5) The prohibitions imposed by this Order shall be in addition to and not in derogation of any restriction, prohibition or requirement imposed by any Regulations or Orders made or having effect as if made under the Act of 1984, or by or under any other enactment.
- (6) Insofar as any provision of this Order conflicts with the effect of markings placed on the carriageway, as specified under Regulation 29(1) of The Traffic Signs Regulations and General Directions 2002 ("TSRGD") conveying the existence of a 'bus stop/clearway' as defined by Part 1 of Schedule 19 of TSRGD then the effect of those markings and the existence of that bus stop/clearway shall prevail.
- (7) For the purposes of this Order, Wiltshire County Council accepts no responsibility for any inaccuracies contained in the Ordnance Survey data relied upon in the preparation of the plans attached to this Order. Where a restriction applies to the edge of a length of carriageway or highway (adjacent to the kerb) that restriction will continue to apply to the actual edge of carriageway or highway irrespective of changes to either the carriageway width or to the underlying Ordnance Survey data.

## **PART II**

### **GENERAL PROVISIONS RELATING TO WAITING, LOADING AND TAXI RANK CLEARWAY RESTRICTIONS**

4. Save as provided in Articles 7, 8, 9, 10 and 11 of this Order no person shall, except upon the direction or with the permission of a Police Constable in uniform or of a Civil Enforcement Officer cause or permit any vehicle (and/or drawn trailer) to wait on the roads or sides of the roads subject to restrictions identified as No Waiting during a specified time limit, for the periods identified on the plans attached to this Order.
5. Save as provided in Articles 7 and 8 of this Order no person shall, except upon the direction or with the permission of a Police Constable in uniform or of a Civil Enforcement Officer cause or permit any vehicle to load or unload in the roads or sides of the roads identified as No Loading, and for the periods identified on the plans attached to this Order.
6. Save as provided in Articles 7(c), 7(d), 7(f) and 7(g) of this Order, no person shall, except upon the direction or with the permission of a Police Constable in uniform or of a Civil Enforcement Officer cause or permit a vehicle, other than a taxi to stop or wait in a taxi rank area in the roads or sides of the roads identified as No Stopping Except Taxis for the periods identified on the plans attached to this Order.
7. Nothing in Articles 4, 5 and 6 of this Order shall render it unlawful to cause or permit any vehicle to wait in any of the roads, lengths of road or on the sides of road identified in the plans attached to this Order for so long as may be necessary to enable:
  - (a) a person to board or alight from the vehicle;



- (b) goods to be loaded onto or unloaded from the vehicle provided that loading is carried out in one continuous operation and that no vehicle shall so wait on any of the lengths of road identified on the plans attached to this Order where loading and unloading is prohibited on such days and times so identified on the aforementioned plans;
  - (c) the vehicle, if it cannot conveniently be used for such purpose in any other road, to be used for the purpose of any building operation, demolition or excavation, or the maintenance or improvement or reconstruction of the said lengths or sides of road or any works connected with any sewer, main, pipe or apparatus for the supply of gas, water or electricity or of any telecommunications apparatus;
  - (d) the vehicle, if it cannot conveniently be used for such purpose in any other road, to be used in the service of the local authority in pursuance of statutory powers or duties;
  - (e) the vehicle of a universal service provider (as defined in Section 4(3) and (4) of the Postal Services Act 2000) to be used for the purpose of delivering and/or collecting mail;
  - (f) the vehicle to be used in the service of the Police, Fire & Rescue Service or Ambulance Service;
  - (g) the vehicle to be used in any case where the person in control of the vehicle:
    - (i) is required by law to stop or wait or is permitted to stop or wait by a Police Officer in uniform;
    - (ii) is obliged to stop so as to prevent an accident; or
    - (iii) is prevented from proceeding by circumstances outside his control;
  - (h) the vehicle to be loaded or unloaded whilst it is in actual use in connection with the removal of furniture and effects from one office or dwelling house to another or to such premises from a depository or from such premises to a depository notwithstanding anything contained in paragraph (b) above as to waiting in the roads or sides of the roads identified and for the periods identified on the plans attached to this Order;
  - (i) a security vehicle to be used in the course of delivering or collecting cash to/from properties in any of the lengths of road identified on the plans attached to this Order and being a vehicle specifically designed for that purpose.
8. Nothing in Articles 4 and 5 of this Order shall apply to any vehicle:
- (a) being used as part of a wedding or funeral cortege or otherwise in connection with a wedding or funeral; or
  - (b) being licensed as a hackney carriage whilst waiting at a duly authorised taxi rank as marked on the carriageway.
9. Nothing in Article 4 of this Order shall render it unlawful to cause or permit a disabled persons vehicle which displays in the relevant position a disabled persons badge and a parking disc (on which the driver, or other person in

charge of the vehicle, has marked the time at which the period of waiting began) to wait in any of the lengths of road referred to in those Articles for a period not exceeding three hours (not being a period separated by an interval of less than one hour from a previous period of waiting by the same vehicle in the same length of road).

10. Nothing in Article 4 of this Order shall prevent any person from causing or permitting any vehicle to wait in any of the lengths of road referred to in that Article provided permission has been obtained from West Wiltshire District Council by means of a waiver to be displayed in the front or nearside of the vehicle and which includes information to enable the driver to be contacted in an emergency and providing that an obstruction is not caused by so doing and that the vehicle is moved if the driver is requested to do so by a Police Officer in uniform or Civil Enforcement Officer.
11. Nothing in Article 4 of this Order shall render it unlawful for a taxi to stop or wait in any of the lengths of road identified as No Waiting Except Taxis on the plans attached to this Order.

### **PART III**

#### **GENERAL PROVISIONS RELATING TO THE USE OF ON-STREET PARKING PLACES, LOADING BAY AREAS AND DOCTORS BAYS**

12. The parts of the roads identified as Parking places on the plans attached to this Order are authorised to be used, subject to the following provisions of this Order by the class of vehicle specified, if none specified then all classes of vehicle, on such days and during such permitted hours as identified on the plans attached to this Order and in such positions as indicated by the appropriate road markings. Parking places shall operate at all times unless otherwise specified in the Articles to this Order
13. (1) Nothing in Article 12 of this Order shall restrict the power of the Council, for preventing obstruction of the streets, by order on the occasion of any public markets or fairs or of any public procession, rejoicing or illumination, or where the streets are thronged or liable to be obstructed, to close any parking places or part thereof;
- (2) Nothing in Article 12 of this Order shall prevent the Council, by notice displayed at any parking place:
  - (a) from closing that parking place or any part thereof for any period while any works are being executed therein or adjacent thereto or whilst that parking place or any part thereof is required for use for some special purpose;
  - (b) from setting aside for use only by specially authorised vehicles of any part(s) of that parking place on all days or on certain days or during certain parts of certain days.
14. Nothing in Article 12 of this Order shall apply so as to prevent any person from causing any vehicle to wait in the parking place specified in that Article if the vehicle is being used in connection with the provisions contained within Article 7(c), (d) and (f) of this Order.

15. Where in the roads or sides of the roads identified on the plans attached to this Order a parking place is described as available for vehicles of a specified class, a specified position, or a specified day, the driver of a vehicle shall not permit it to wait in that parking place:
  - (a) unless it is of the specified class appropriate to that parking place and that day or;
  - (b) otherwise than wholly within the limits of a parking bay marked out in that parking place as indicated by white line carriageway markings.
16. (1) The driver of a vehicle shall not permit it to wait in a parking place for longer than the maximum period permitted for waiting specified in relation to that parking place and as identified on the plans attached to this Order; and
  - (2) When a vehicle has left a parking place after waiting thereon, the driver thereof shall not within the period specified in relation to that parking place and as identified on the plans attached to this Order after its leaving permit it to wait again upon that parking place.
17. The driver of a vehicle drawing a trailer shall not permit the vehicle or the trailer to wait in a parking place unless they have been disconnected and for the purpose of this Order the vehicle and the trailer shall be deemed to be separate vehicles and the driver shall be deemed to be the driver of each of the said vehicles.
18. The driver of a vehicle being an invalid carriage, or a disabled persons vehicle which displays in the relevant position a disabled persons badge, shall be exempt from any limitation on time when left in a parking place (not being a designated disabled parking bay, Doctors bay or loading bay area) identified on the plans attached to this Order.
19. The driver of a vehicle displaying at its front or nearside a valid waiver issued by West Wiltshire District Council shall be exempt from any limitation of time in the lengths of road or on any of the sides of road identified as Parking places identified on the plans attached to this Order when left in a parking place.
20. Notwithstanding the foregoing provisions of this part of the Order, any vehicle may wait during the permitted hours in a parking place (other than a parking place or part thereof the use of which has been suspended under Article 21 of this Order) for so long as may be necessary if:-
  - (a) the vehicle is a vehicle used for Police, Fire & Rescue Service or Ambulance purposes, or a vehicle (other than a passenger vehicle) in the service of a local authority or its agent which is being used in pursuance of statutory powers or duties to maintain the highway;
  - (b) the vehicle (not being a passenger vehicle) is waiting to enable it to be used for the purpose of any building operation, demolition or excavation in or adjacent to the parking place or the maintenance or improvement of the parking place or any works connected with any sewer, main, pipe or apparatus for the supply of gas, water or electricity or of any telecommunications apparatus;

- (c) the vehicle (not being a passenger vehicle) is in actual use in connection with the removal of furniture from one business or dwelling house to another or the removal of furniture from such premises to a depository or to such premises from a depository.

### **Power to Suspend Use of Parking Places**

21. (1) Any person authorised by the Council may suspend the use of a parking place or any part thereof whenever the Council considers such suspension reasonably necessary:-
- (a) for the purpose of facilitating the movement of traffic or promoting its safety; or
  - (b) for any purpose specified in Articles 13 and 20(b) of this Order;
- (2) A Police Officer in uniform may suspend for not longer than twenty-four hours the use of a parking place or any part thereof whenever he considers such suspension reasonably necessary for the purpose of facilitating the movement of traffic or promoting its safety.
- (3) Any person suspending the use of a parking place or any part thereof in accordance with the provisions of paragraph (1) or paragraph (2) of this Article shall thereupon place or cause to be placed in or adjacent to that parking place or the part thereof the use of which is suspended, a traffic sign indicating that waiting by vehicles is prohibited.
- (4) No person shall cause or permit a vehicle to be left in any part of a parking place during such period as either there is in or adjacent to that part of a parking place a traffic sign placed in pursuance of paragraph (3) of this Article.
22. Provided that nothing in Article 21(1) of this Order shall render it unlawful to cause or permit a vehicle to be left in a parking place if it is being used:
- (a) for the Fire & Rescue Service, ambulance or Police purposes or in the service of a local authority or its agents in pursuance of its statutory powers and duties to maintain the highway;
  - (b) or if the vehicle is left with the permission of the person suspending the use of the parking place or part thereof in pursuance of Article 21(1) of this Order, a Police Constable in uniform or of a person authorised in that behalf by the Council.
23. Subject to the proviso hereto, when a vehicle is left in a parking place in contravention of any of the provisions contained in Articles 15, 16, 21(4) and 26 of this Order, a person authorised in that behalf by the Council may remove the vehicle or arrange for it to be removed from that parking place provided that when a vehicle is waiting in the parking place in contravention of the provisions of Article 15(b) of this Order, a person authorised in that behalf by the Council may alter or cause to be altered the position of the vehicle in order that its position shall comply with that provision.
24. Any person removing a vehicle or altering its position by virtue of the last preceding Article of this Order may do so by towing or driving the vehicle or in

such other manner as he may think necessary to enable him to remove it as aforesaid and may take such measures in relation to the vehicle as necessary to enable the vehicle to be removed or to alter the position of the vehicle as the case may be and shall make such arrangements as may be reasonably necessary for the safe custody of the vehicle.

#### **PART IV**

#### **LOADING BAY AREAS** **PROVISIONS RELATING TO LOADING BAY AREAS**

25. (1) The parts of the roads identified on the plans attached to this Order as Loading are authorised to be used, subject to the following provisions of this Order, as loading bay areas for vehicles, in such positions and on such days and during such permitted hours as identified on the plans attached to this Order for the purpose of loading and unloading only.
- (2) Nothing in paragraph (1) of this Article shall apply so as to prevent any person from causing any vehicle to wait in the loading bay area specified in that paragraph if the vehicle is being used in connection with the provisions contained within Article 7(c), (d) and (f) of this Order.
26. The driver of a vehicle shall not permit it to wait in a loading bay area for longer than is necessary to enable goods to be loaded or unloaded from a vehicle.
27. Subject to the proviso hereto, when a vehicle is left in the loading bay area in contravention of the provision contained in Article 26 of this Order, a person authorised in that behalf by the Council may remove the vehicle or arrange for it to be removed from that loading bay area.

#### **PART V**

#### **DESIGNATED PARKING PLACES FOR DISABLED PERSONS**

28. (1) The parts of the roads identified as Disabled parking on the plans attached to this Order and therein designated 'Disabled badge holders only' may be used, subject to the provisions of this part of the Order, as parking places for disabled persons vehicles, in such positions and on such days and during such permitted hours as so identified.
- (2) Where within a parking place, there is a sign or surface marking which indicates that a parking bay is available only for a disabled persons vehicle, the driver of a vehicle shall not permit it to wait in the parking bay unless the vehicle is a disabled persons vehicle.
29. The driver of a vehicle shall exhibit a parking disc on the vehicle in the relevant position and set the disc to indicate a quarter-hour period during which the vehicle arrived at the disabled persons bay.

30. (a) The driver of a vehicle shall not permit it to wait continuously in a disabled persons bay for longer than the maximum period permitted for waiting specified in relation to that parking place and as identified on the plans attached to this Order, such period being calculated as commencing from the later time indicated on the parking disc set in accordance with the provisions of Article 29 of this Order and when the vehicle has left that parking place after waiting therein shall not within the period specified in relation to that parking place and identified on the plans attached to this Order after its waiting return to that parking place.
- (b) Where a parking disc exhibited in pursuance of this Order on a vehicle waiting in a disabled persons bay is showing a quarter-hour period, the later time indicated by the disc showing the end of that period shall be treated as evidence that the vehicle has been waiting in that parking place since that later time.

No person shall:-

31. (a) After the parking disc exhibited on a vehicle has been set in accordance with Article 29 of this Order, alter the indications given by that parking disc whilst the said vehicle remains in the disabled persons bay; or
- (b) knowingly exhibit on any vehicle any parking disc which has been altered, defaced, mutilated or added to or upon which the figures or particulars have become illegible.
- (c) It shall be assumed, unless the contrary is shown, that the parking disc mentioned in Article 29 is an approved device.

## **PART VI**

### **CONTRAVENTION OF RESTRICTIONS**

32. Where a vehicle has been left in contravention of the restrictions imposed by this Order, a Penalty Charge shall be incurred, the amount of which will be set by Wiltshire County Council under the provisions of the Act of 2004 relating to the Civil Enforcement Areas and Special Enforcement Areas.
33. Where a Penalty Charge is payable, a Penalty Charge Notice shall be issued by a Civil Enforcement Officer in accordance with the Act of 2004.

### **Manner of Payment of Penalty Charge Notice**

34. The Penalty Charge shall be paid within 28 days payable to West Wiltshire District Council under the terms referred to in the said Notice.

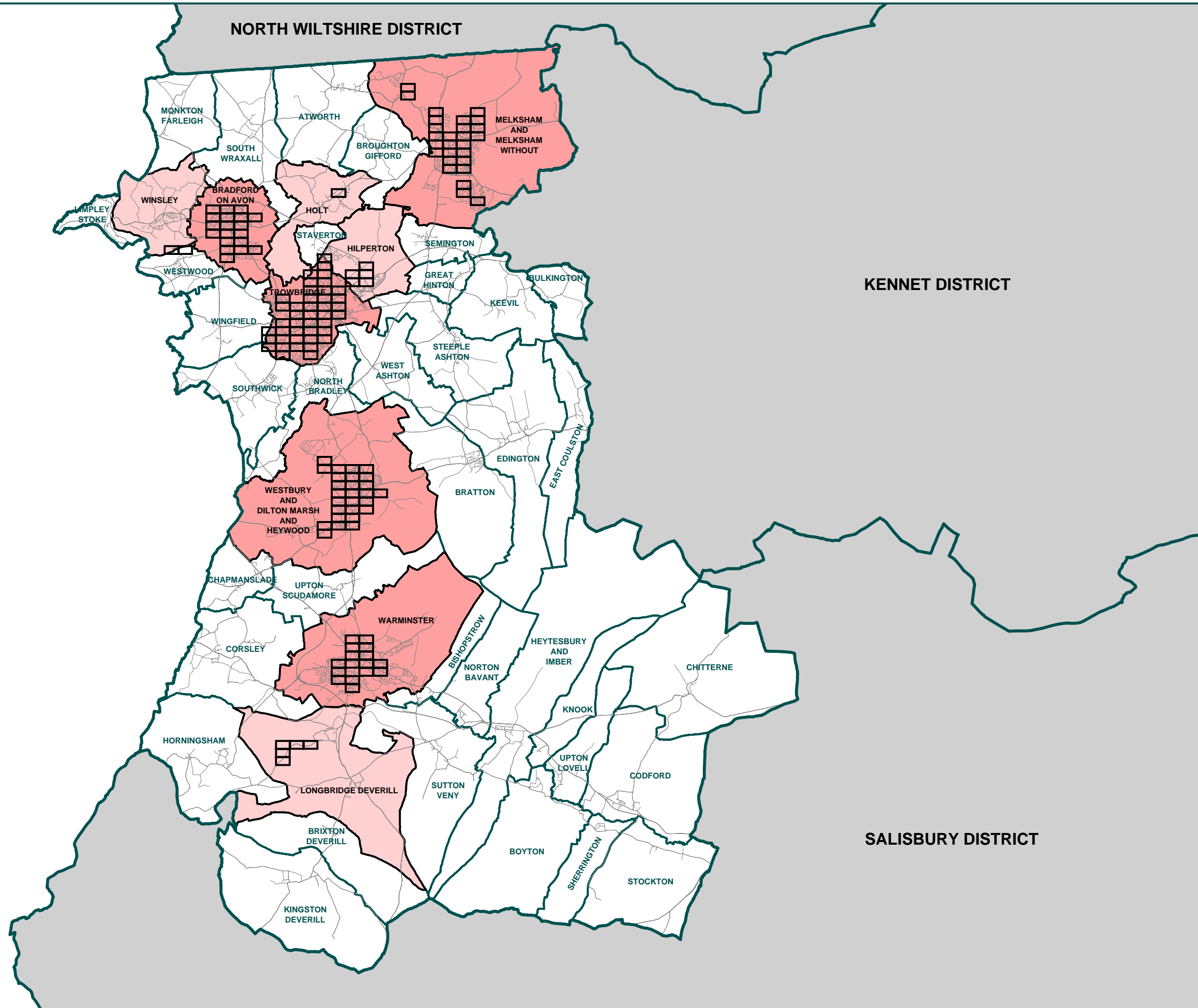
**Restriction on Removal of Penalty Charge Notice**

35. Where a notice has been attached to a vehicle in accordance with the provisions of the Act of 2004, no person not being the driver of the vehicle or duly authorised representative of the Council shall remove the notice from the vehicle unless authorised to do so by the driver.

THE COMMON SEAL of THE  
WILTSHIRE COUNTY COUNCIL  
was hereunto affixed this 14<sup>th</sup> day  
of May 2008 in the presence of:-



Wiltshire County Council seal number: 714172



WILTSHIRE COUNTY COUNCIL  
 The Director of Environmental Services  
 County Hall  
 Trowbridge  
 Wiltshire  
 BA148JD

**The County of Wiltshire  
 West Wiltshire district**  
 District, town, parish and map schedule areas

KEY	
	TOWN CONSOLIDATION ORDER AREA
	DISTRICT CONSOLIDATION ORDER AREA
	PARISH AREA (WITH NO MAP SCHEDULES)
	MAP SCHEDULE AREA

Reproduced from the Ordnance Survey Map  
 With the permission of The Controller of H.M. Stationery Office  
 Crown Copyright reserved 100023455 2008  
 This plan has been produced specifically to supply  
 an individual with value added Local Authority information  
 Unauthorised reproduction infringes Crown Copyright  
 and may lead to prosecution or Civil Proceedings

SCALE	1:140000 @ A3
DATE	16/06/2008





TROWBRIDGE - MBTRO - STREET GAZETTEER

STREET NAME	MAP SCHEDULE				
<b>A</b>					
ACORN MEADOW	EY23				
ADCROFT DRIVE	ES26				
ADCROFT STREET	* ER26	ES26			
ALLEN ROAD	EW25				
ALMA STREET	ET27	ET28			
ALMOND GROVE	EY25				
ASHLEIGH GROVE	EV26				
ASHTON STREET	ET27	ET28			
ASHTON WORKS (ACCESS)	* EU27				
AVENUE ROAD	EU25				
AVON WAY	EO27	* EP27			
<b>B</b>					
BACK STREET	ET26				
BEECH GROVE	* EY24				
BOND STREET	EV25	* EW25			
BRADFORD ROAD	ET25	EZ26	EU25	EZ26	
BRADLEY ROAD	EW25	* EW26	EX26	* EY26	
BREWERY WALK	* ET27				
BRIDGE STREET	EV27				
BRITISH ROW	ES26				
BROAD STREET	ES26				
BROADMEAD	ES24				
BROOK ROAD	ET24				
BROWN STREET	* EV26	EV27			
BRYER ASH (BUSINESS PARK ACCESS)	* ET25	* EU25			
BYTHESEA ROAD	* ET26	EU26			
<b>C</b>					
CANAL ROAD	EN27	EO27	* EP26	EP27	* EQ26 EQ27
CARLTON ROW	EX26				

TROWBRIDGE - MBTRO - STREET GAZETTEER

STREET NAME	MAP SCHEDULE					
CASTLE STREET	ET26	* EU26				
CASTLE STREET (CASTLE PLACE ACCESS)	* EU26					
CEDAR GROVE	* EY25					
CHARLOTTE SQUARE	* ES27					
CHARLOTTE STREET	ES26					
CHESTNUT GROVE	EY24	* EY25				
CHURCH STREET	* ES26	ET26	* ET27			
CIVIC HALL (ACCESS)	* EU27					
CLARENDON AVENUE	* EU27	* EU28				
CLARENDON ROAD	EU28					
CLOTHIER LEAZE	EV26					
COLLEGE ROAD	* EX25	* EX26	EY24	EY25		
COLLEGE ROAD (ACCESS)	* EY24					
CONIGRE	ES26	* ET26				
CORONATION STREET	EV27					
COUNTY WAY	* ET27	* EU26	EU27	EV26	* EV27	* EW25 EW26
COURT STREET	ET26	EU26				
CROSS STREET	* ES26	* ES27				
D						
DELAMERE ROAD	ER27					
DOWNHAYES ROAD	ER27					
DRYNHAM PARK	EX27					
DRYNHAM ROAD	EX27					
DUKE STREET	ES27	ET27				
DURSLEY ROAD	EV26	EW26	* EW27			
E						
EASTBOURNE GARDENS	ET28					
EASTBOURNE ROAD	* ES27	ET27				

TROWBRIDGE - MBTRO - STREET GAZETTEER

STREET NAME		MAP SCHEDULE				
F						
FORE STREET	ET26					
FROME ROAD	* EV26	* EW24	EW25	* EW26	EX24	EY24
FURLONG GARDENS	* ET27	ET28				
G						
GLEBE ROAD	* EW23					
GLOUCESTER ROAD	EU25	EV25				
GREEN LANE	EU28					
H						
HARFORD STREET	ET27					
HAVELOCK STREET	EV26					
HEATHER SHAW	ET28					
HENDERSON CLOSE	EV25					
HILL STREET	ET26					
HILPERTON ROAD	ER28	* ES27	ES28	* ET27		
HOLBROOK LANE	EX26	EY26				
HORSE ROAD	* EN27					
I						
INNOX ROAD	ET25					
ISLINGTON	ER27					
J						
JENKINS STREET	ER26					
K						
KENNET WAY	EO27	EP27				
KENSINGTON FIELDS	EW23					
L						
LABURNUM GROVE	EY25					
LADYDOWN	* EQ26					
LAMBROK ROAD	EW23	* EY23				
LAMPLIGHTERS WALK	EW26					

TROWBRIDGE - MBTRO - STREET GAZETTEER

STREET NAME	MAP SCHEDULE		
LANSDOWN CLOSE	EW25		
LARKRISE (SCHOOL ACCESS)	* ET28		
LARK DOWN	ET28		
LILAC GROVE	EY24		
LONGFIELD ROAD	EV26	EV27	
M			
MANLEY CLOSE	ES26		
MANOR ROAD	* EX23	EX24	EY23
MANVERS STREET	ET26		
MARKET STREET	ET26		
MELTON ROAD	ER26		
MILL STREET	EU26		
MILLINGTON DRIVE	EV24		
MORTIMER STREET	* EU26	EV26	
N			
NEW ROAD	EV26		
NEWTOWN	* EU25	EU26	EV26
P			
PALMER ROAD	ER27		
PARK ROAD	ET26	* ET27	
PARK STREET	EV25	* EV26	
PITMAN AVENUE	EW24		
POLEBARN ROAD	ET27	* EU27	
PROSPECT PLACE	ER26	* ER27	* ES26
R			
RALEIGH COURT	ET27		
REGENTS PLACE	EX23		
RIVER WAY	* ET26		
ROCK ROAD	EW25		
ROUNDSTONE STREET	ET27		

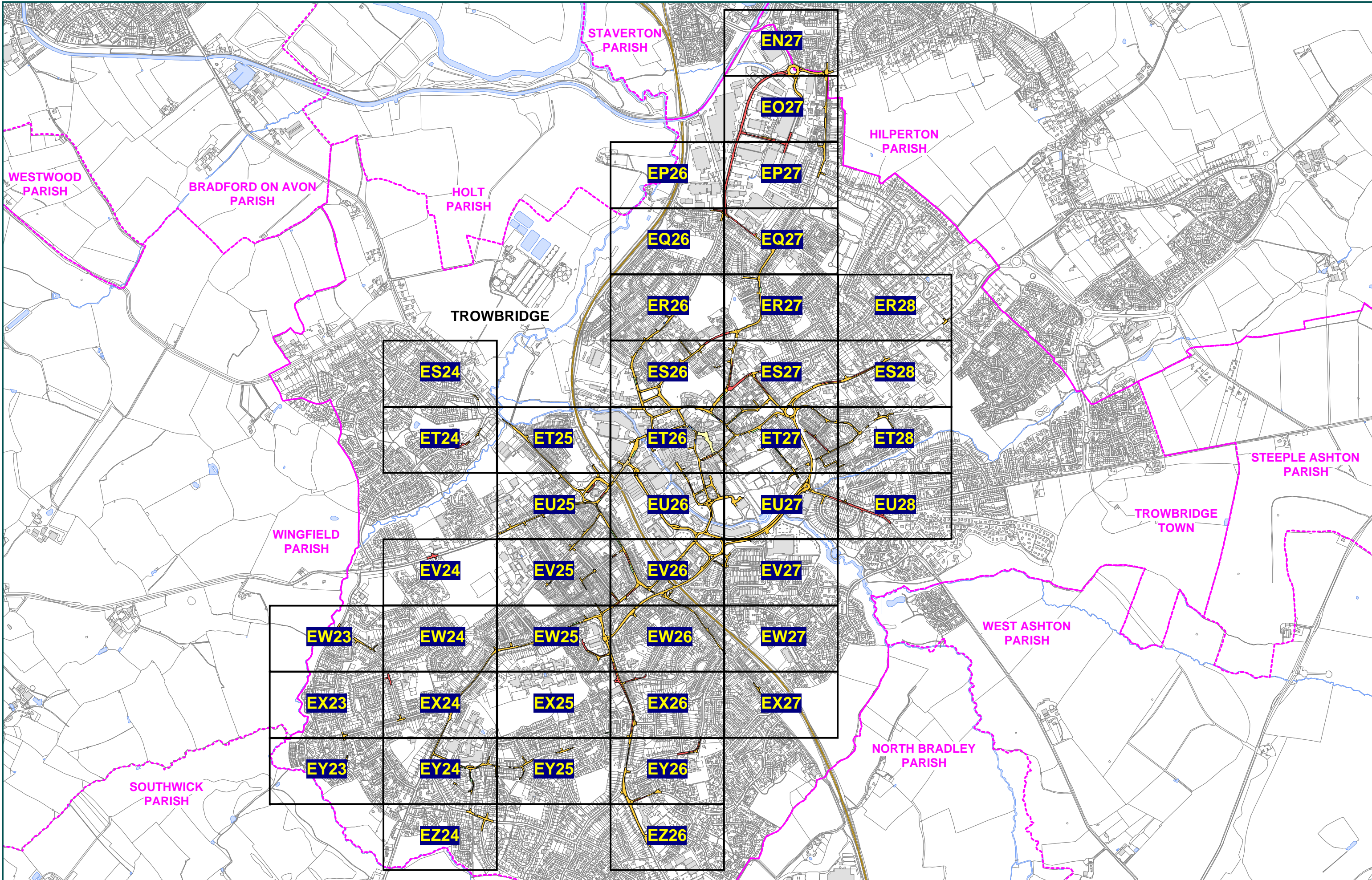
TROWBRIDGE - MBTRO - STREET GAZETTEER

STREET NAME	MAP SCHEDULE		
RUTLAND CRESCENT	EX26		
S			
SAINT AUGUSTINES ROAD	EU25		
SAINT JOHNS CRESCENT	EY23		
SAINT STEPHENS PLACE	* EU26	* EU27	
SAINT THOMAS' ROAD	ES27		
SANDRINGHAM ROAD	EZ24		
SEYMOUR ROAD	EQ26	ER26	* ES26
SEYMOUR COURT	ES26		
SHAILS LANE	ES26	* ET26	
SILVER BIRCH GROVE	* EZ24		
SILVER STREET	* ET26	ET27	
SILVER STREET LANE	EY24	* EY26	* EZ24
SOUTHWAY	EV27		
SPRINGFIELD PARK	ES28		
STALLARD STREET	* ET26	EU25	* EU26
STANCOMB AVENUE	* ES28		
STATION APPROACH	ET26		
SUMMERLEAZE	* EX24		
T			
TAYLORS VIEW	ES27		
THE DOWN	EP27	EQ27	* ER27
THE HALVE	ES27	* ET27	
TIMBRELL STREET	* ER27	ES27	
TOWN BRIDGE	ET26		
TRINITY CHURCH (LAYBY)	* EU25		
TRINITY CHURCH (ROUNDAABOUT)	* EU25		
U			
UNION STREET	* ES26	ES27	* ET26
UPPER BROAD STREET	ES26		

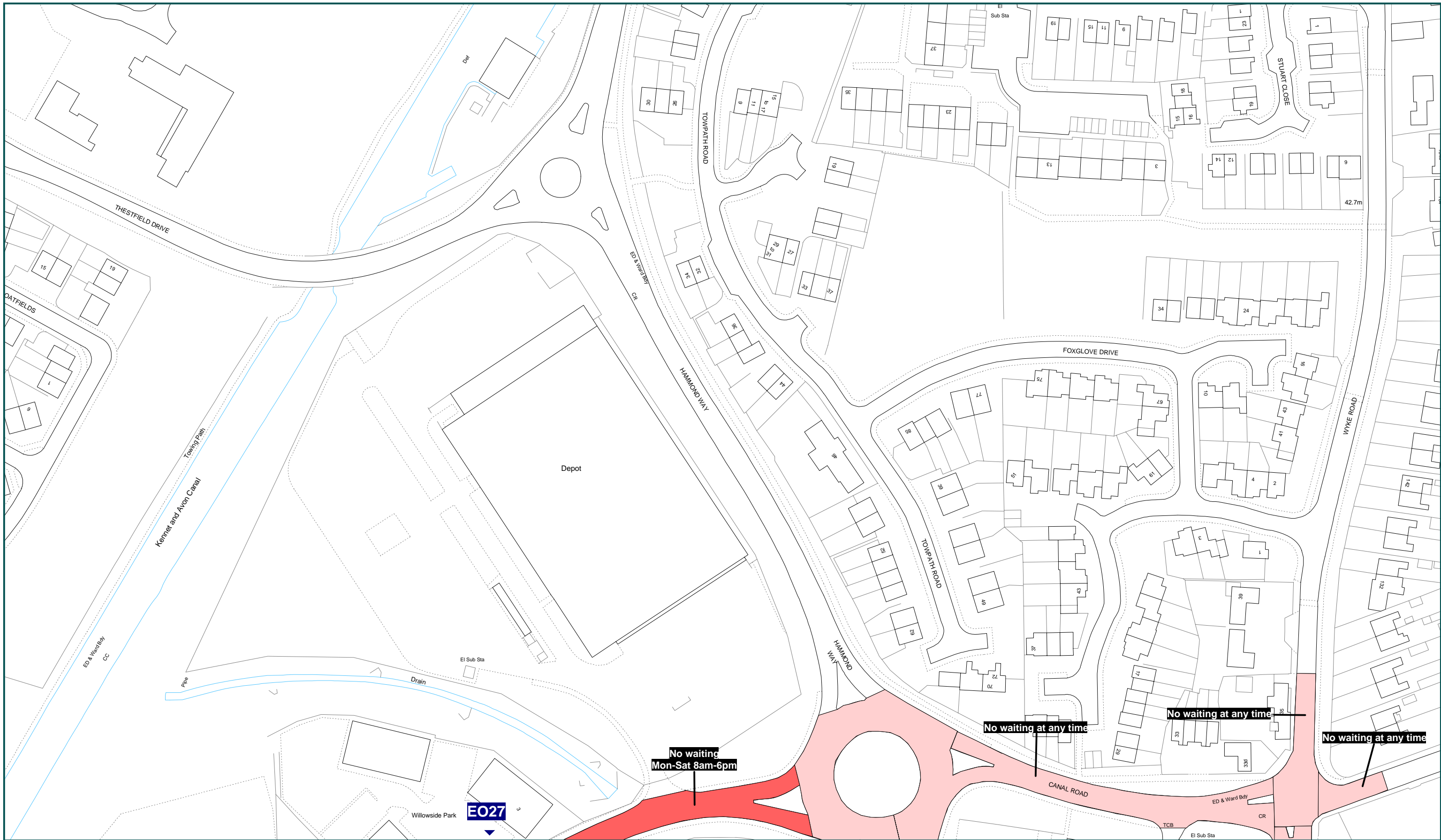
TROWBRIDGE - MBTRO - STREET GAZETTEER

STREET NAME	MAP SCHEDULE		
V			
VICTORIA ROAD	* EP27	ER28	
W			
WATERWORKS ROAD	EV25	* EW25	
WESLEY ROAD	EV25	* EV26	
WEST ASHTON ROAD	* EU27	EU28	
WESTBOURNE GARDENS	EU25		
WESTBOURNE ROAD	EU25	EV25	
WESTCROFT STREET	ES26		
WESTFIELD ROAD	EW23	EX24	
WEST STREET	EU25		
WICKER HILL	ET26		
WICKER HILL (ACCESS)	* ET26		
WILLOW GROVE	EY24	* EZ24	
WILTSHIRE DRIVE	EY26		
WINGFIELD ROAD	EU25	EV24	
WITHY CLOSE	* EP27		
WYKE ROAD	EN27	EO27	* EP27
Y			
YEOMAN WAY	EW25		
YERBURY STREET	ET27		











**The County of Wiltshire  
(Trowbridge in the District of West Wiltshire)  
(Prohibition and Restriction of Waiting, Taxi Rank Clearways and On Street Parking)  
Consolidation Order**

WILTSHIRE COUNTY COUNCIL  
The Director of Environmental Services  
County Hall  
Trowbridge  
Wiltshire  
BA148JD

Reproduced from the Ordnance Survey Map. With the permission of The Controller of H.M. Stationery Office. Crown Copyright reserved 100023455 2008  
This plan has been produced specifically to supply an individual with value added Local Authority information.  
Unauthorised reproduction infringes Crown Copyright and may lead to prosecution or Civil Proceedings.

**Key to Restriction Types Displayed**

-  No waiting at any time
-  No waiting

SCALE 1: 1250 @ A3

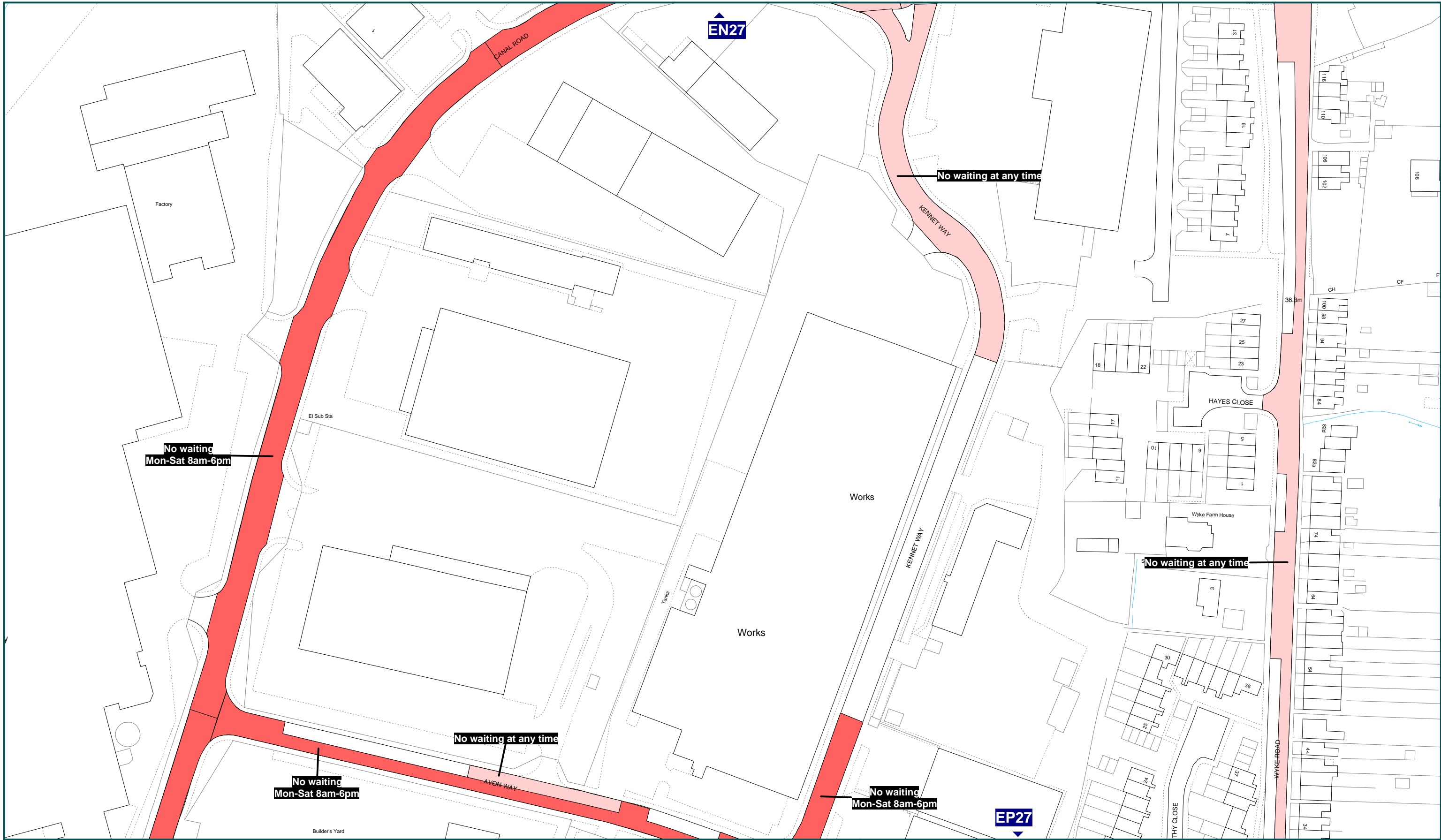
DATE 16/06/2008

FILE TROW01CONS

MAP SCHEDULE EN27









**The County of Wiltshire  
(Trowbridge in the District of West Wiltshire)  
(Prohibition and Restriction of Waiting, Taxi Rank Clearways and On Street Parking)  
Consolidation Order**

WILTSHIRE COUNTY COUNCIL  
The Director of Environmental Services  
County Hall  
Trowbridge  
Wiltshire  
BA148JD

Reproduced from the Ordnance Survey Map. With the permission of The Controller of H.M. Stationery Office. Crown Copyright reserved 100023455 2008  
This plan has been produced specifically to supply an individual with value added Local Authority information.  
Unauthorised reproduction infringes Crown Copyright and may lead to prosecution or Civil Proceedings.

**Key to Restriction Types Displayed**

-  No waiting at any time
-  No waiting

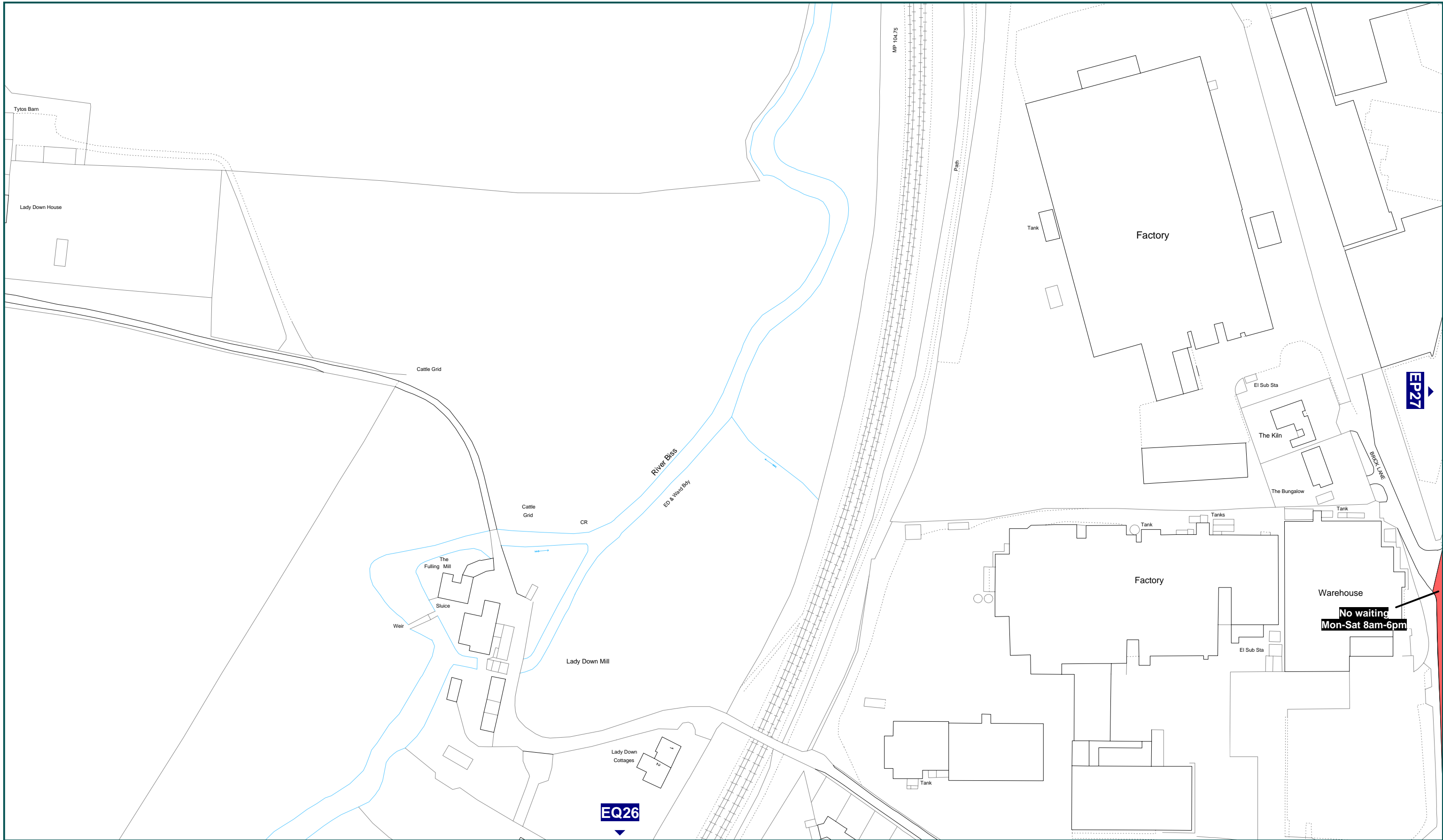
SCALE 1: 1250 @ A3

DATE 16/06/2008

FILE TROW01CONS

MAP SCHEDULE **EO27**





**The County of Wiltshire  
(Trowbridge in the District of West Wiltshire)  
(Prohibition and Restriction of Waiting, Taxi Rank Clearways and On Street Parking)  
Consolidation Order**

WILTSHIRE COUNTY COUNCIL  
The Director of Environmental Services  
County Hall  
Trowbridge  
Wiltshire  
BA148JD

Reproduced from the Ordnance Survey Map. With the permission of The Controller of H.M. Stationery Office. Crown Copyright reserved 100023455 2008  
This plan has been produced specifically to supply an individual with value added Local Authority information.  
Unauthorised reproduction infringes Crown Copyright and may lead to prosecution or Civil Proceedings.

**Key to Restriction Types Displayed**

 **No waiting**

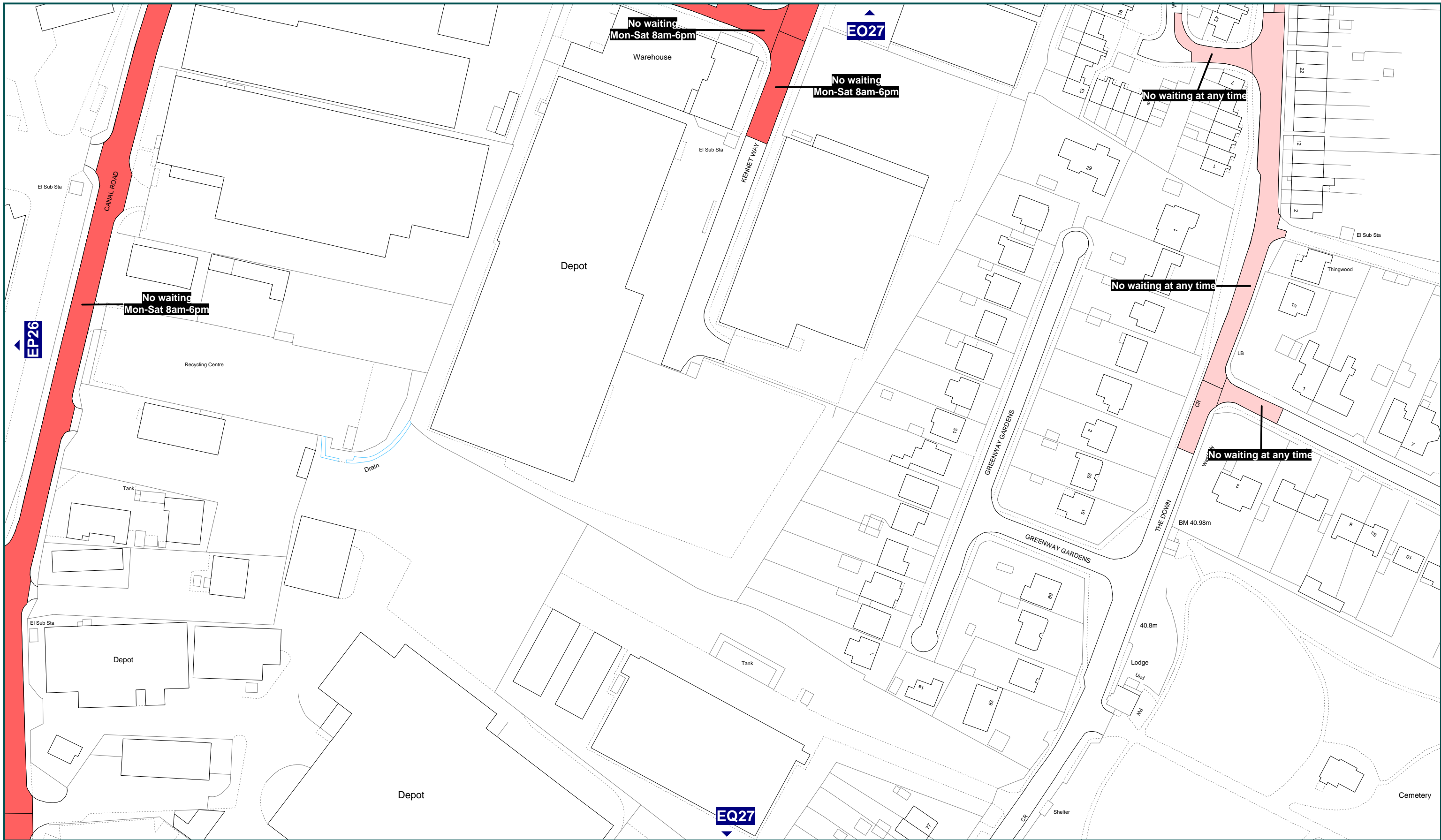
SCALE 1: 1250 @ A3

DATE 16/06/2008

FILE TROW01CONS

MAP SCHEDULE **EP26**







**The County of Wiltshire  
(Trowbridge in the District of West Wiltshire)  
(Prohibition and Restriction of Waiting, Taxi Rank Clearways and On Street Parking)  
Consolidation Order**

WILTSHIRE COUNTY COUNCIL  
The Director of Environmental Services  
County Hall  
Trowbridge  
Wiltshire  
BA148JD

Reproduced from the Ordnance Survey Map. With the permission of The Controller of H.M. Stationery Office. Crown Copyright reserved 100023455 2008  
This plan has been produced specifically to supply an individual with value added Local Authority information.  
Unauthorised reproduction infringes Crown Copyright and may lead to prosecution or Civil Proceedings.

**Key to Restriction Types Displayed**

-  **No waiting**
-  **No waiting at any time**

SCALE 1: 1250 @ A3

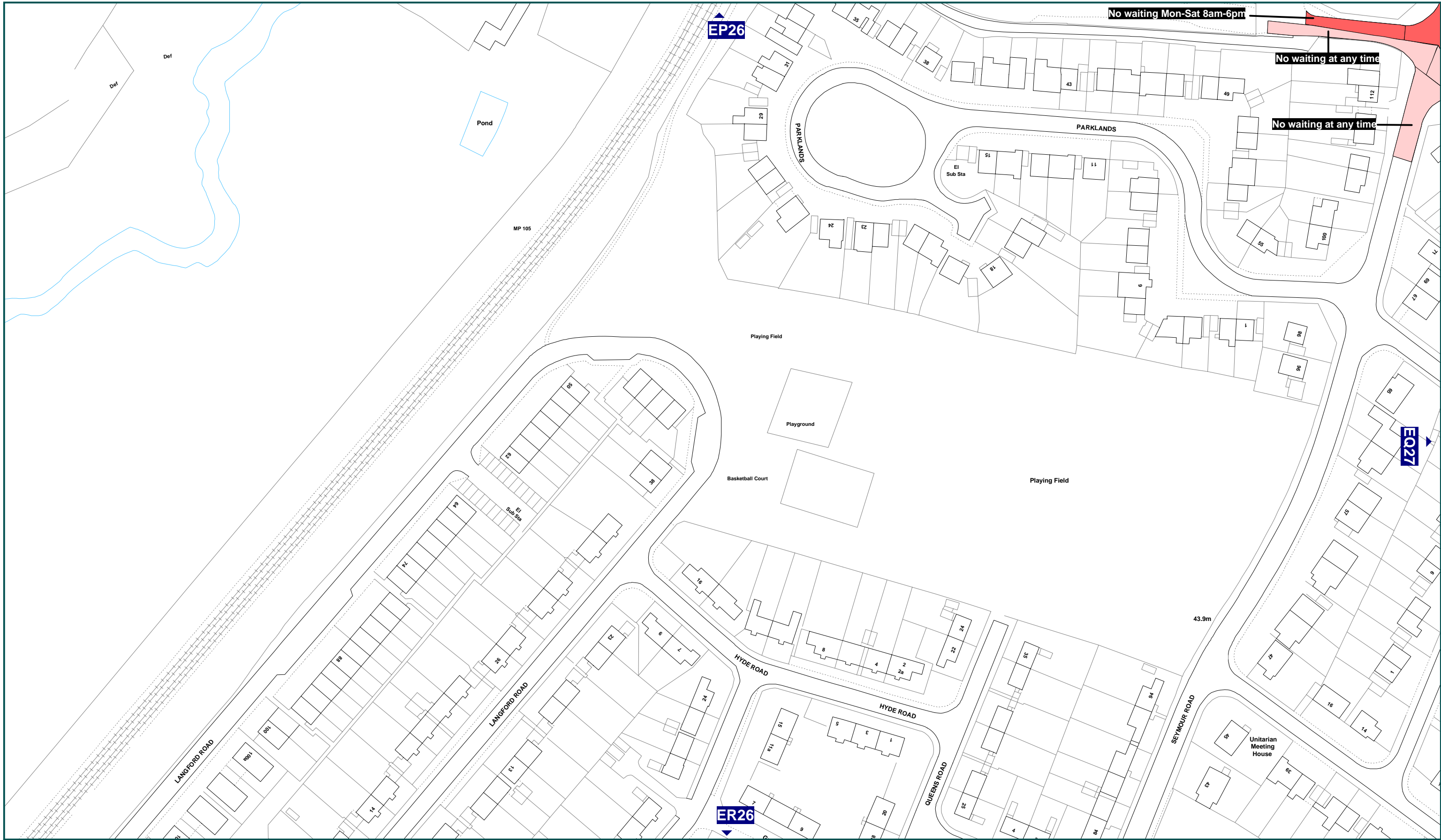
DATE 16/06/2008

FILE TROW01CONS

MAP SCHEDULE **EP27**









**The County of Wiltshire  
(Trowbridge in the District of West Wiltshire)  
(Prohibition and Restriction of Waiting, Taxi Rank Clearways and On Street Parking)  
Consolidation Order**

WILTSHIRE COUNTY COUNCIL  
The Director of Environmental Services  
County Hall  
Trowbridge  
Wiltshire  
BA148JD

Reproduced from the Ordnance Survey Map. With the permission of The Controller of H.M. Stationery Office. Crown Copyright reserved 100023455 2008  
This plan has been produced specifically to supply an individual with value added Local Authority information.  
Unauthorised reproduction infringes Crown Copyright and may lead to prosecution or Civil Proceedings.

**Key to Restriction Types Displayed**

-  No waiting at any time
-  No waiting

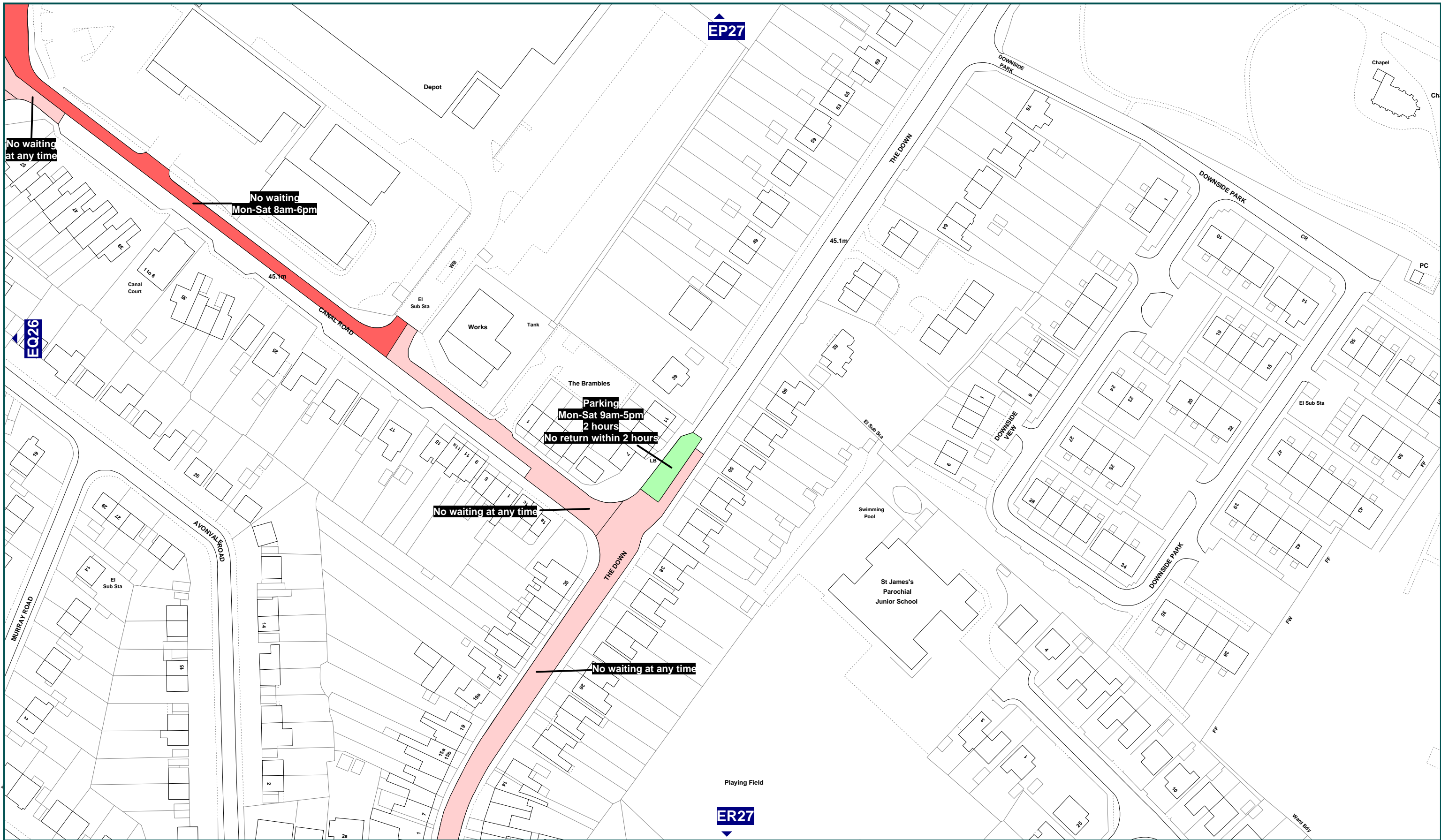
SCALE 1: 1250 @ A3

DATE 16/06/2008

FILE TROW01CONS

MAP SCHEDULE EQ26





**The County of Wiltshire  
(Trowbridge in the District of West Wiltshire)  
(Prohibition and Restriction of Waiting, Taxi Rank Clearways and On Street Parking)  
Consolidation Order**

WILTSHIRE COUNTY COUNCIL  
The Director of Environmental Services  
County Hall  
Trowbridge  
Wiltshire  
BA148JD

Reproduced from the Ordnance Survey Map. With the permission of The Controller of H.M. Stationery Office. Crown Copyright reserved 100023455 2008  
This plan has been produced specifically to supply an individual with value added Local Authority information.  
Unauthorised reproduction infringes Crown Copyright and may lead to prosecution or Civil Proceedings.

**Key to Restriction Types Displayed**

- No waiting at any time**
- Parking**
- No waiting**

SCALE 1: 1250 @ A3

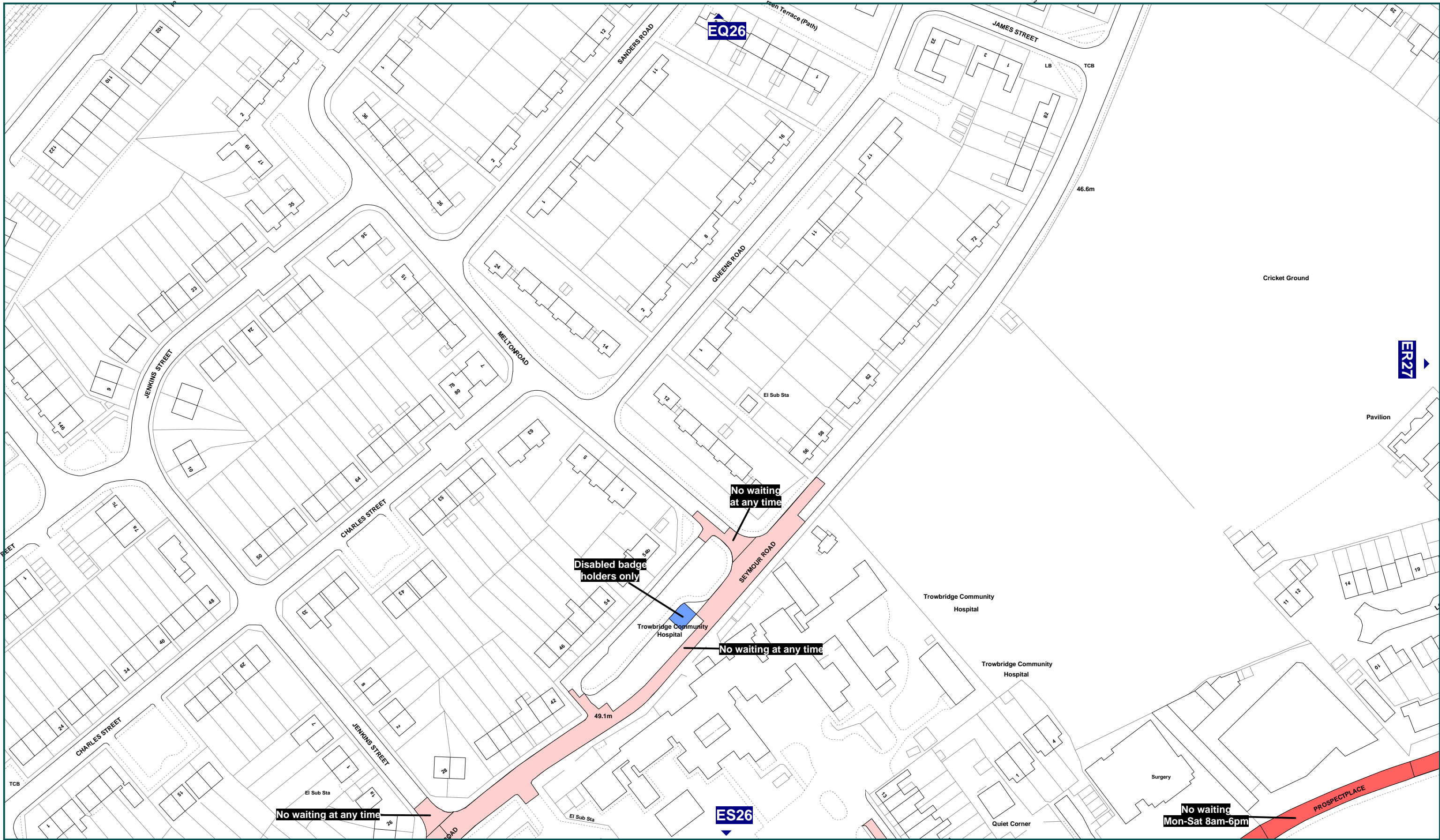
DATE 16/06/2008

FILE TROW01CONS

MAP SCHEDULE EQ27










**The County of Wiltshire  
(Trowbridge in the District of West Wiltshire)  
(Prohibition and Restriction of Waiting, Taxi Rank Clearways and On Street Parking)  
Consolidation Order**

WILTSHIRE COUNTY COUNCIL  
The Director of Environmental Services  
County Hall  
Trowbridge  
Wiltshire  
BA148JD

Reproduced from the Ordnance Survey Map. With the permission of The Controller of H.M. Stationery Office. Crown Copyright reserved 100023455 2008  
This plan has been produced specifically to supply an individual with value added Local Authority information.  
Unauthorised reproduction infringes Crown Copyright and may lead to prosecution or Civil Proceedings.

**Key to Restriction Types Displayed**

-  **No waiting**
-  **No waiting at any time**
-  **Disabled parking**

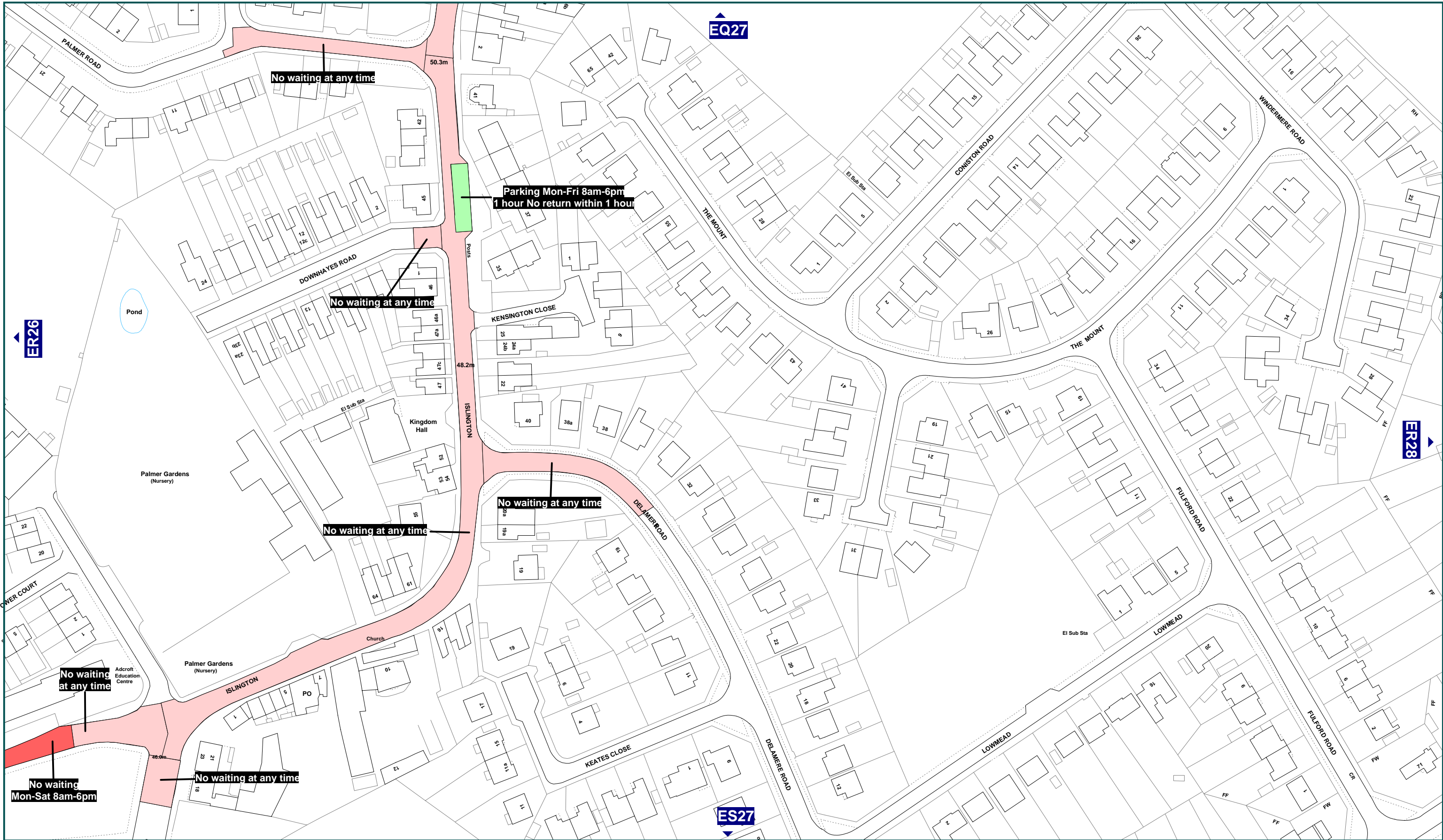
SCALE 1: 1250 @ A3

DATE 16/06/2008

FILE TROW01CONS

MAP SCHEDULE ER26





**The County of Wiltshire  
(Trowbridge in the District of West Wiltshire)  
(Prohibition and Restriction of Waiting, Taxi Rank Clearways and On Street Parking)  
Consolidation Order**

WILTSHIRE COUNTY COUNCIL  
The Director of Environmental Services  
County Hall  
Trowbridge  
Wiltshire  
BA148JD

Reproduced from the Ordnance Survey Map. With the permission of The Controller of H.M. Stationery Office. Crown Copyright reserved 100023455 2008  
This plan has been produced specifically to supply an individual with value added Local Authority information.  
Unauthorised reproduction infringes Crown Copyright and may lead to prosecution or Civil Proceedings.

**Key to Restriction Types Displayed**

-  Parking
-  No waiting at any time
-  No waiting

SCALE 1: 1250 @ A3

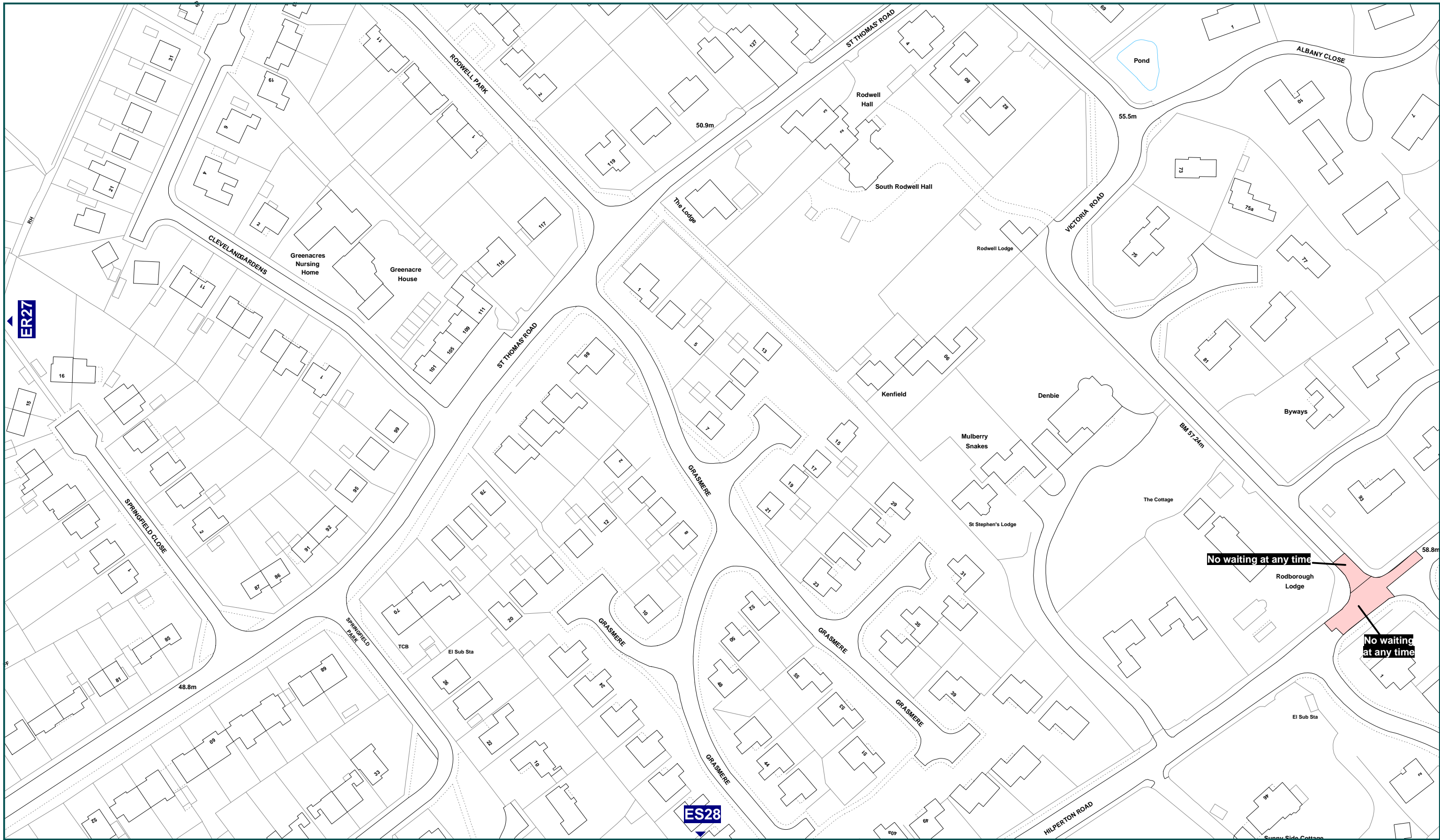
DATE 16/06/2008

FILE TROW01CONS



MAP SCHEDULE ER27





**The County of Wiltshire  
(Trowbridge in the District of West Wiltshire)  
(Prohibition and Restriction of Waiting, Taxi Rank Clearways and On Street Parking)  
Consolidation Order**

WILTSHIRE COUNTY COUNCIL  
The Director of Environmental Services  
County Hall  
Trowbridge  
Wiltshire  
BA148JD

Reproduced from the Ordnance Survey Map. With the permission of The Controller of H.M. Stationery Office. Crown Copyright reserved 100023455 2008  
This plan has been produced specifically to supply an individual with value added Local Authority information.  
Unauthorised reproduction infringes Crown Copyright and may lead to prosecution or Civil Proceedings.

**Key to Restriction Types Displayed**

 **No waiting at any time**

SCALE 1: 1250 @ A3

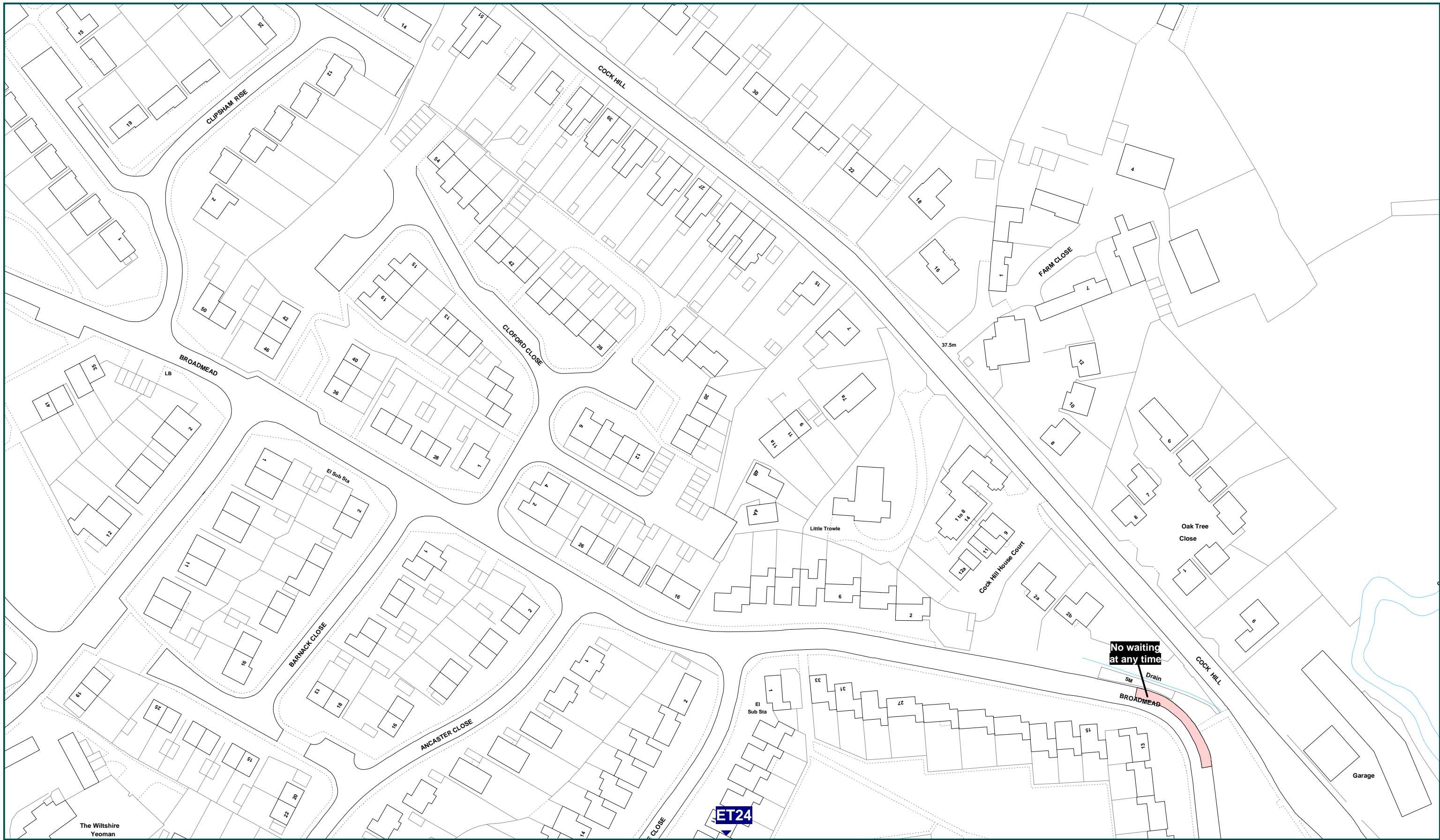
DATE 16/06/2008

FILE TROW01CONS

MAP SCHEDULE **ER28**







No waiting at any time

Drain

BROADMEAD

COCK HILL

Garage

ET24

The Wiltshire Yeoman




**The County of Wiltshire  
(Trowbridge in the District of West Wiltshire)  
(Prohibition and Restriction of Waiting, Taxi Rank Clearways and On Street Parking)  
Consolidation Order**

WILTSHIRE COUNTY COUNCIL  
The Director of Environmental Services  
County Hall  
Trowbridge  
Wiltshire  
BA148JD

Reproduced from the Ordnance Survey Map. With the permission of The Controller of H.M. Stationery Office. Crown Copyright reserved 100023455 2008  
This plan has been produced specifically to supply an individual with value added Local Authority information.  
Unauthorised reproduction infringes Crown Copyright and may lead to prosecution or Civil Proceedings.

**Key to Restriction Types Displayed**

 **No waiting at any time**

SCALE	1: 1250 @ A3
DATE	16/06/2008
FILE	TROW01CONS
	MAP SCHEDULE
	<b>ES24</b>



**The County of Wiltshire  
(Trowbridge in the District of West Wiltshire)  
(Prohibition and Restriction of Waiting, Taxi Rank Clearways and On Street Parking)  
Consolidation Order**

Wiltshire Council  
County Hall, Bythesea Road,  
Trowbridge, Wiltshire.  
BA14 8JN

This map is based upon Ordnance Survey Material with the permission of Ordnance Survey on behalf of the Controller of Her Majesty's Stationery Office Crown Copyright. Unauthorised reproduction infringes Crown Copyright and may lead to prosecution or civil proceedings. (100049050) 2010

**Key to Restriction Types Displayed**

-  No waiting at any time
-  No waiting
-  Parking

SCALE 1: 1250 @ A3

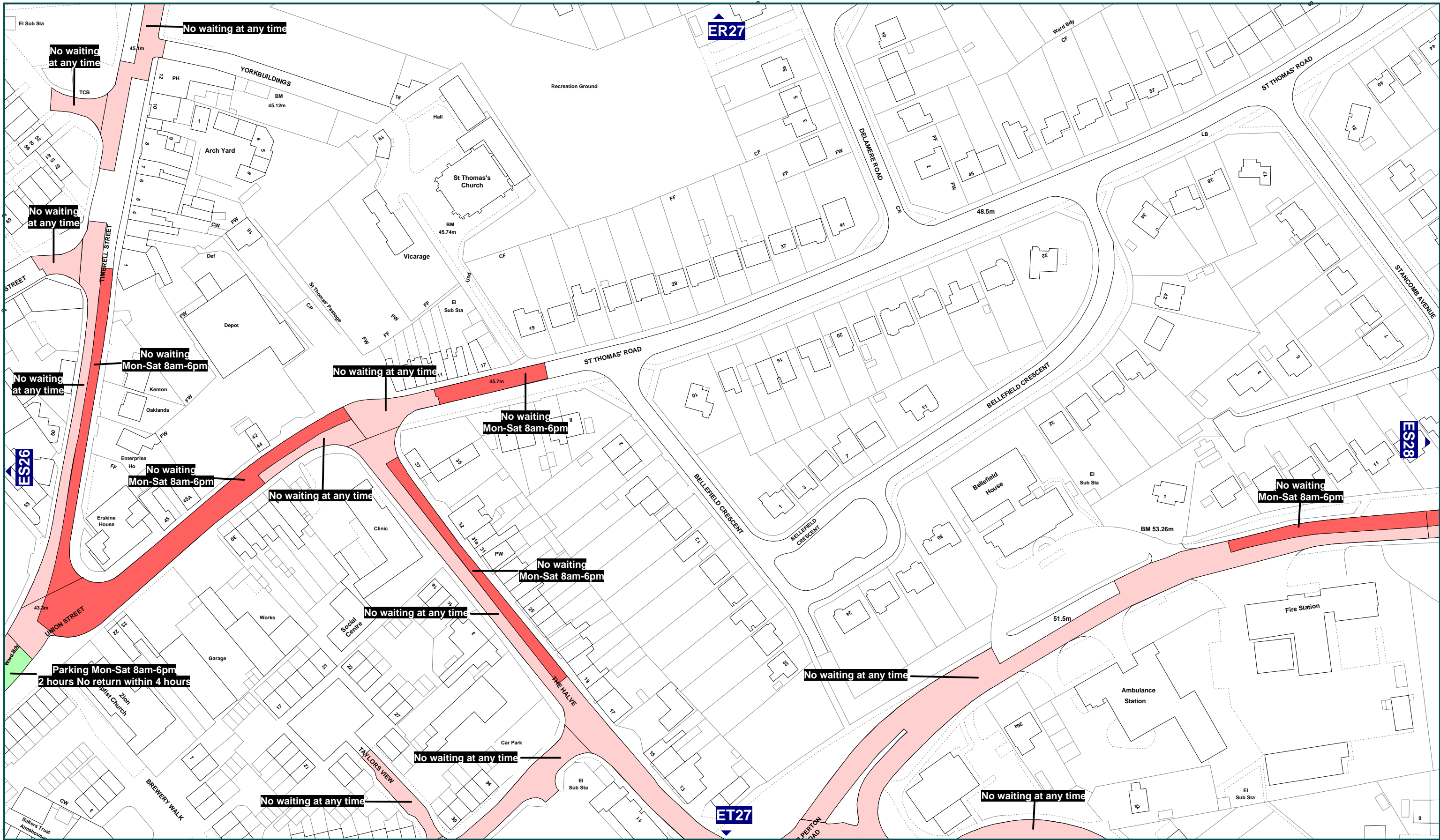
DATE 12/07/2010

FILE TROW2008aCONS

MAP SCHEDULE **ES26**







**The County of Wiltshire  
(Trowbridge in the District of West Wiltshire)  
(Prohibition and Restriction of Waiting, Taxi Rank Clearways and On Street Parking)  
Consolidation Order**

WILTSHIRE COUNTY COUNCIL  
The Director of Environmental Services  
County Hall  
Trowbridge  
Wiltshire  
BA148JD

Reproduced from the Ordnance Survey Map. With the permission of The Controller of H.M. Stationery Office. Crown Copyright reserved 100023455 2008  
This plan has been produced specifically to supply an individual with value added Local Authority information.  
Unauthorised reproduction infringes Crown Copyright and may lead to prosecution or Civil Proceedings.

**Key to Restriction Types Displayed**

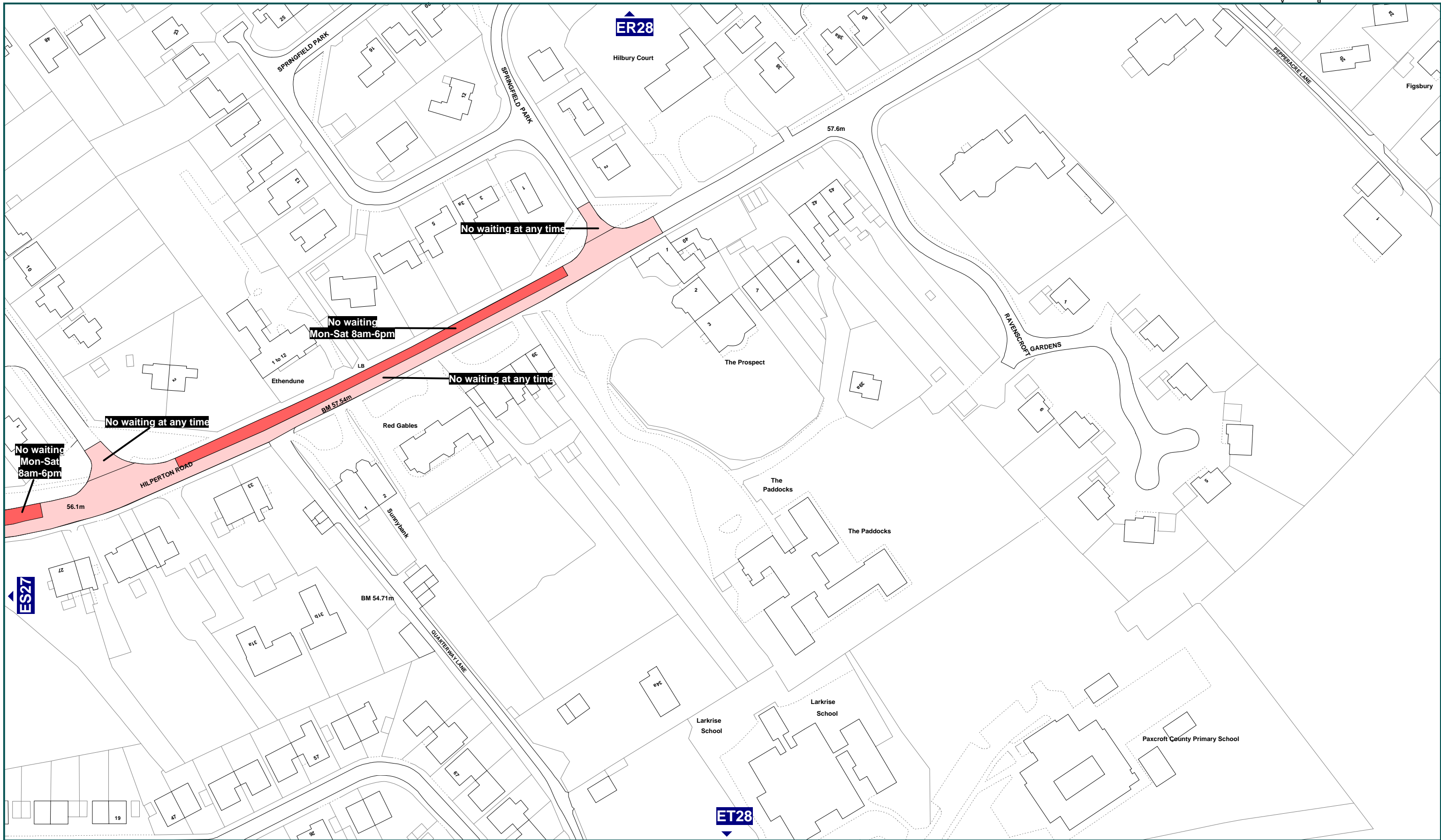
-  No waiting at any time
-  No waiting
-  Parking

SCALE 1: 1250 @ A3

DATE 16/06/2008

FILE TROW01CONS

MAP SCHEDULE ES27



**The County of Wiltshire  
(Trowbridge in the District of West Wiltshire)  
(Prohibition and Restriction of Waiting, Taxi Rank Clearways and On Street Parking)  
Consolidation Order**

WILTSHIRE COUNTY COUNCIL  
The Director of Environmental Services  
County Hall  
Trowbridge  
Wiltshire  
BA148JD

Reproduced from the Ordnance Survey Map. With the permission of The Controller of H.M. Stationery Office. Crown Copyright reserved 100023455 2008  
This plan has been produced specifically to supply an individual with value added Local Authority information.  
Unauthorised reproduction infringes Crown Copyright and may lead to prosecution or Civil Proceedings.

**Key to Restriction Types Displayed**

- No waiting**
- No waiting at any time**

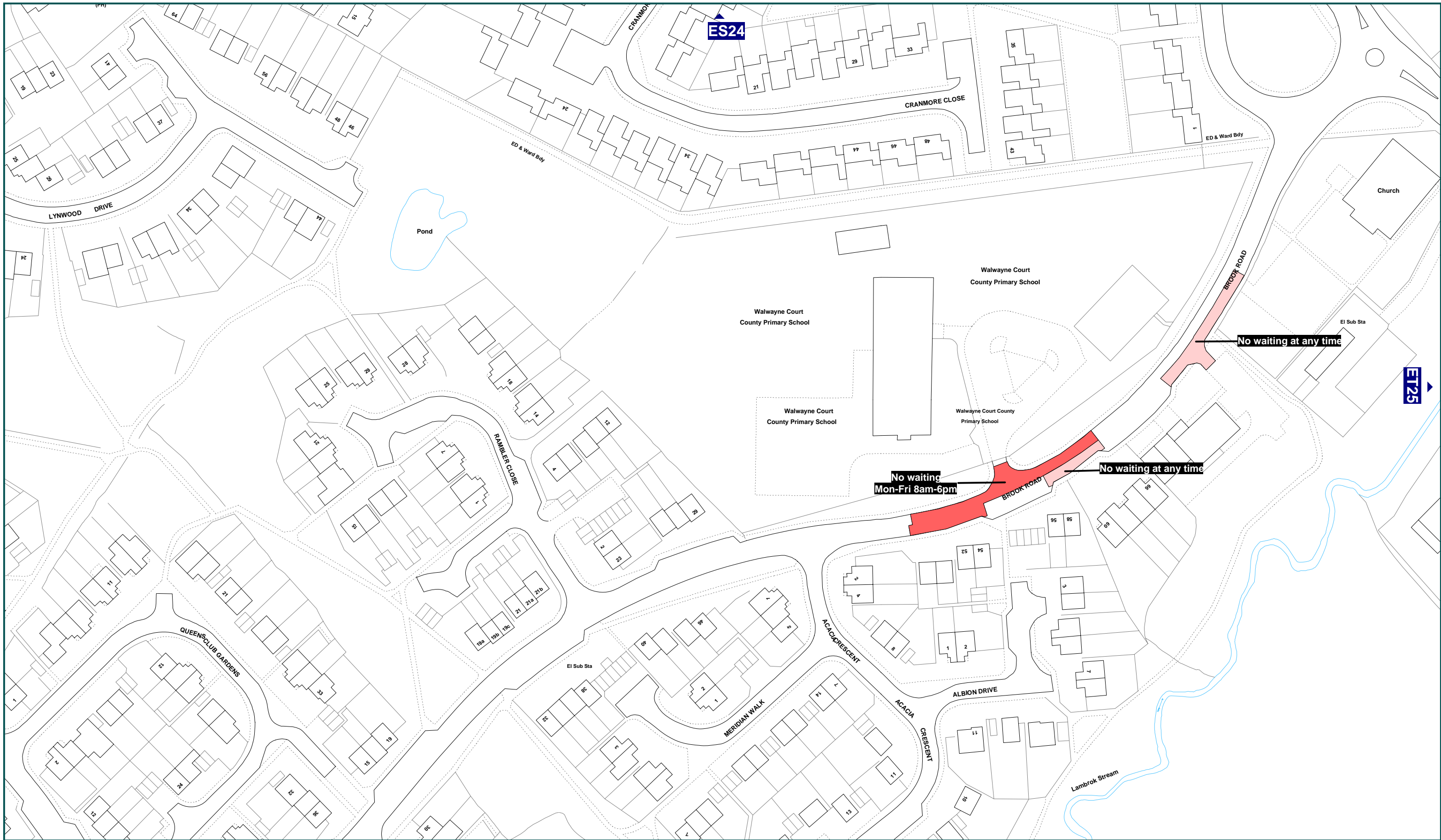
SCALE 1: 1250 @ A3

DATE 16/06/2008

FILE TROW01CONS

MAP SCHEDULE **ES28**







**The County of Wiltshire  
(Trowbridge in the District of West Wiltshire)  
(Prohibition and Restriction of Waiting, Taxi Rank Clearways and On Street Parking)  
Consolidation Order**

WILTSHIRE COUNTY COUNCIL  
The Director of Environmental Services  
County Hall  
Trowbridge  
Wiltshire  
BA148JD

Reproduced from the Ordnance Survey Map. With the permission of The Controller of H.M. Stationery Office. Crown Copyright reserved 100023455 2008  
This plan has been produced specifically to supply an individual with value added Local Authority information.  
Unauthorised reproduction infringes Crown Copyright and may lead to prosecution or Civil Proceedings.

**Key to Restriction Types Displayed**

-  No waiting at any time
-  No waiting

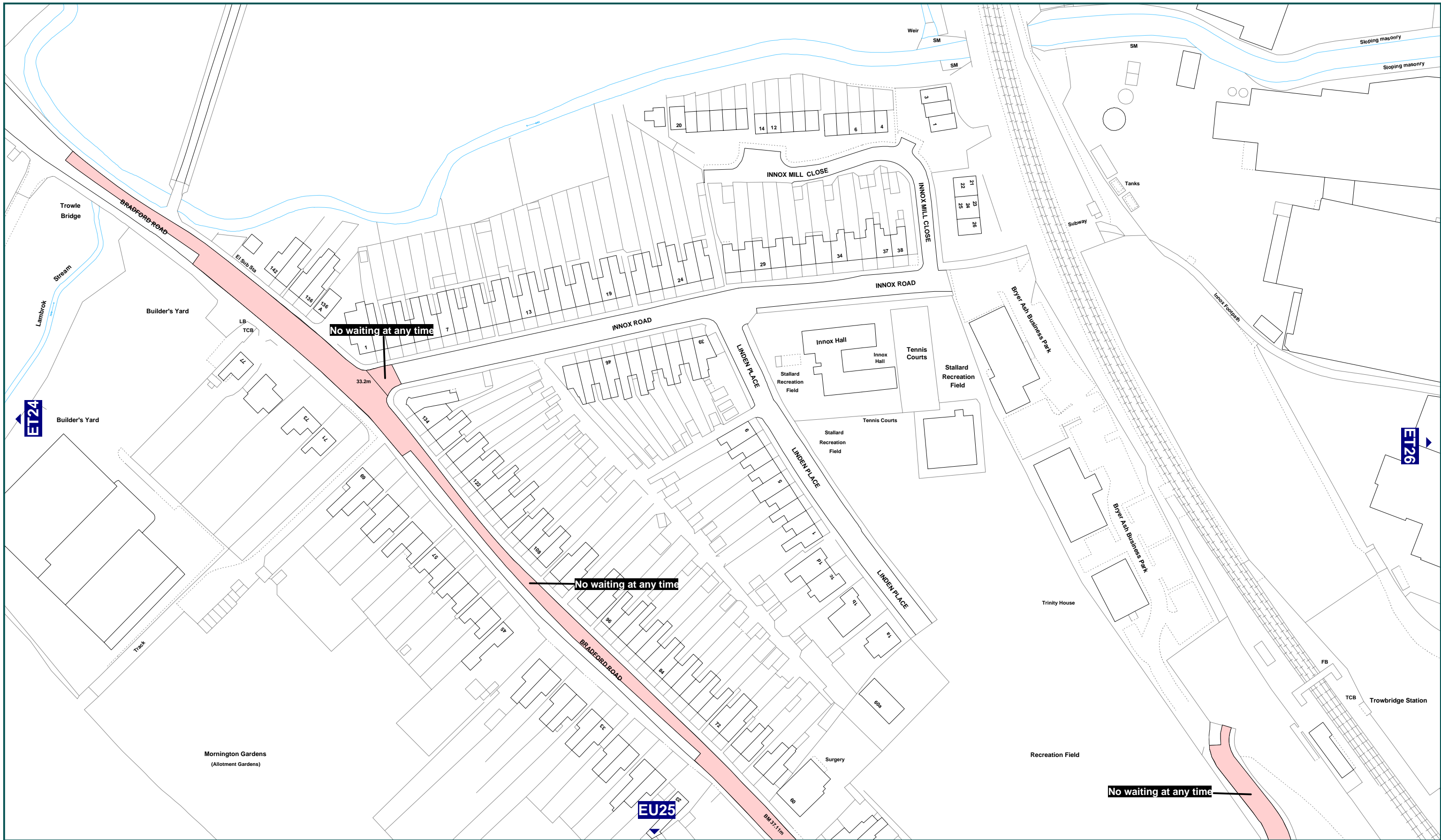
SCALE 1: 1250 @ A3

DATE 16/06/2008

FILE TROW01CONS

MAP SCHEDULE **ET24**





**The County of Wiltshire  
(Trowbridge in the District of West Wiltshire)  
(Prohibition and Restriction of Waiting, Taxi Rank Clearways and On Street Parking)  
Consolidation Order**

WILTSHIRE COUNTY COUNCIL  
The Director of Environmental Services  
County Hall  
Trowbridge  
Wiltshire  
BA148JD

Reproduced from the Ordnance Survey Map. With the permission of The Controller of H.M. Stationery Office. Crown Copyright reserved 100023455 2008  
This plan has been produced specifically to supply an individual with value added Local Authority information.  
Unauthorised reproduction infringes Crown Copyright and may lead to prosecution or Civil Proceedings.

**Key to Restriction Types Displayed**

 **No waiting at any time**

SCALE 1: 1250 @ A3

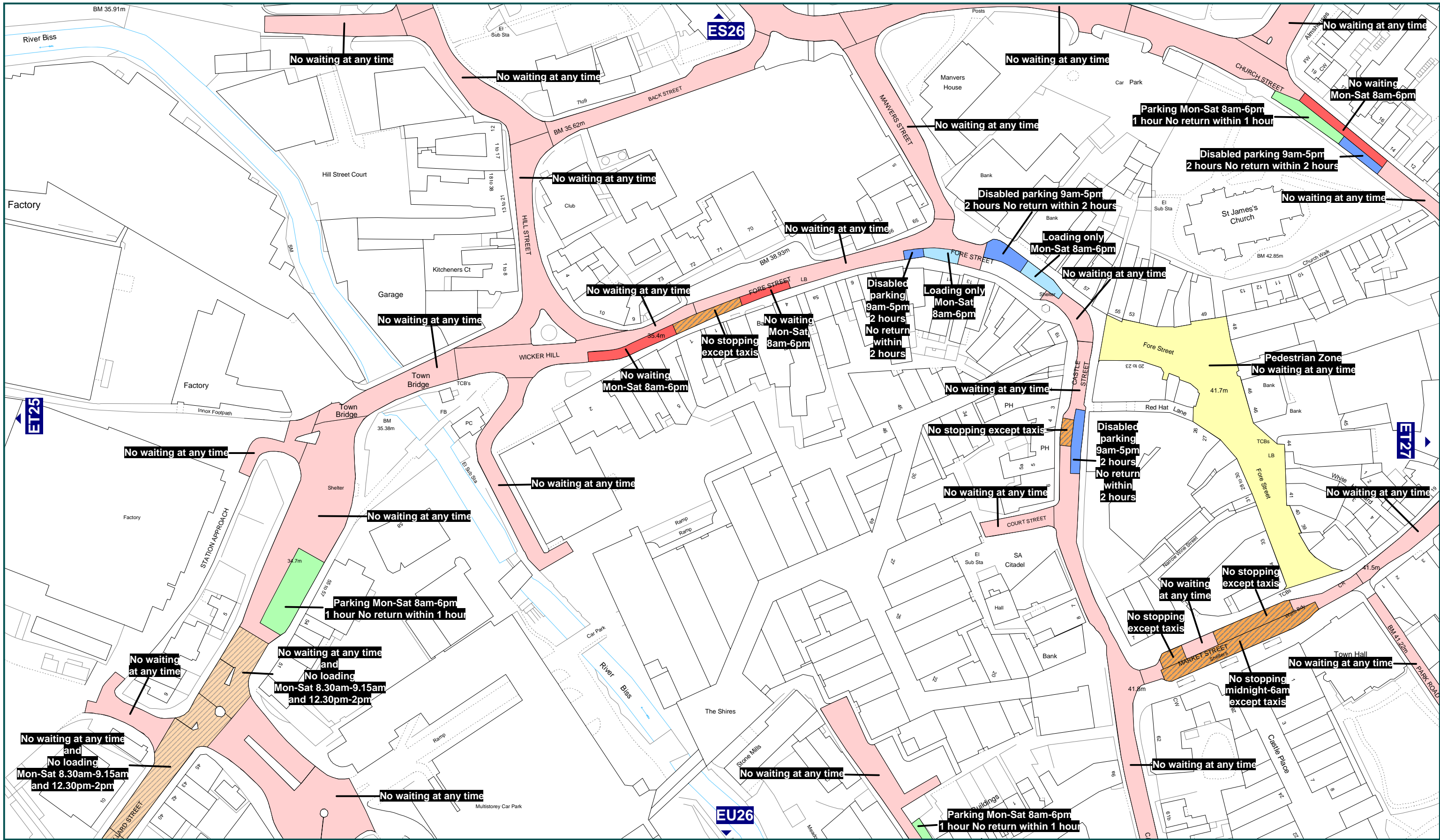
DATE 16/06/2008

FILE TROW01CONS

MAP SCHEDULE **ET25**







**The County of Wiltshire  
(Trowbridge in the District of West Wiltshire)  
(Prohibition and Restriction of Waiting, Taxi Rank Clearways and On Street Parking)  
Consolidation Order**

WILTSHIRE COUNTY COUNCIL  
The Director of Environmental Services  
County Hall  
Trowbridge  
Wiltshire  
BA148JD

Reproduced from the Ordnance Survey Map. With the permission of The Controller of H.M. Stationery Office. Crown Copyright reserved 100023455 2008  
This plan has been produced specifically to supply an individual with value added Local Authority information.  
Unauthorised reproduction infringes Crown Copyright and may lead to prosecution or Civil Proceedings.

**Key to Restriction Types Displayed**

- No waiting at any time
- Taxi clearway
- Disabled parking
- Loading
- Parking
- No waiting
- No waiting at any time and No loading
- Pedestrian Zone

SCALE 1: 1250 @ A3

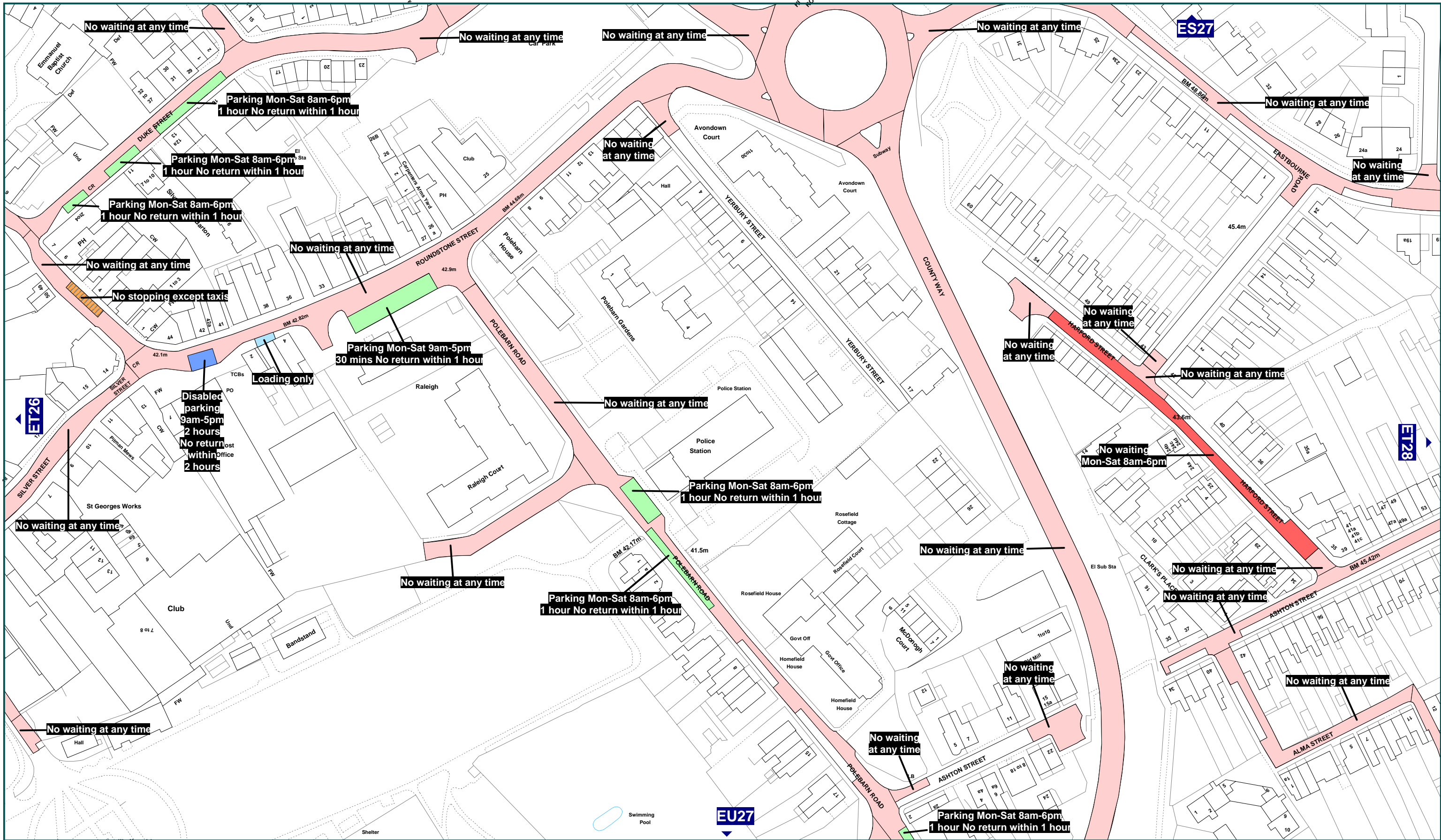
DATE 16/06/2008

FILE TROW01CONS

MAP SCHEDULE ET26








**The County of Wiltshire  
(Trowbridge in the District of West Wiltshire)  
(Prohibition and Restriction of Waiting, Taxi Rank Clearways and On Street Parking)  
Consolidation Order**

WILTSHIRE COUNTY COUNCIL  
The Director of Environmental Services  
County Hall  
Trowbridge  
Wiltshire  
BA148JD

Reproduced from the Ordnance Survey Map. With the permission of The Controller of H.M. Stationery Office. Crown Copyright reserved 100023455 2008  
This plan has been produced specifically to supply an individual with value added Local Authority information.  
Unauthorised reproduction infringes Crown Copyright and may lead to prosecution or Civil Proceedings.

**Key to Restriction Types Displayed**

-  Taxi clearway
-  Parking
-  No waiting at any time
-  Disabled parking
-  No waiting
-  Loading

SCALE 1: 1250 @ A3

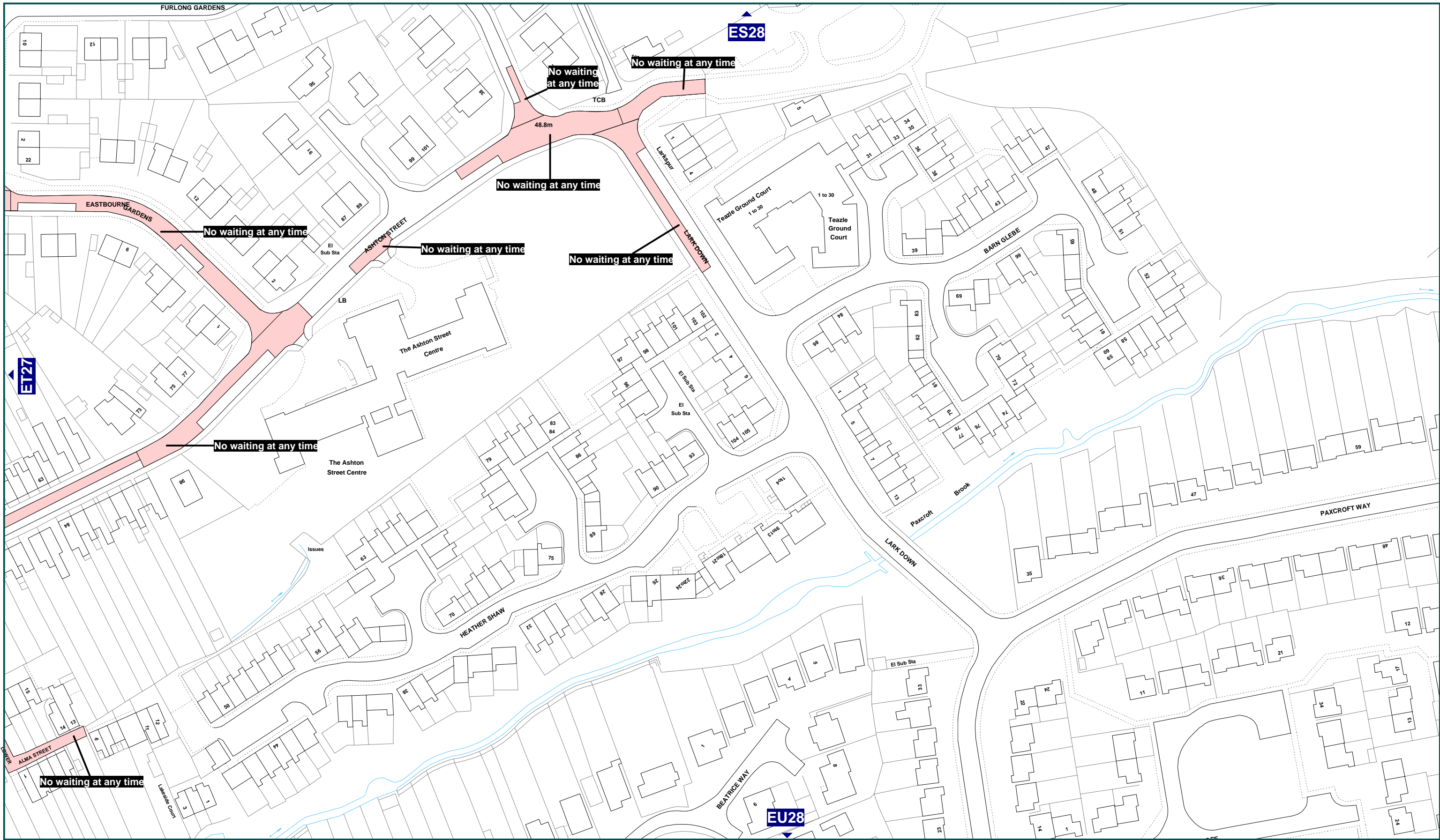
DATE 16/06/2008

FILE TROW01CONS

MAP SCHEDULE ET27







**The County of Wiltshire  
(Trowbridge in the District of West Wiltshire)  
(Prohibition and Restriction of Waiting, Taxi Rank Clearways and On Street Parking)  
Consolidation Order**

WILTSHIRE COUNTY COUNCIL  
The Director of Environmental Services  
County Hall  
Trowbridge  
Wiltshire  
BA148JD

Reproduced from the Ordnance Survey Map. With the permission of The Controller of H.M. Stationery Office. Crown Copyright reserved 100023455 2008  
This plan has been produced specifically to supply an individual with value added Local Authority information.  
Unauthorised reproduction infringes Crown Copyright and may lead to prosecution or Civil Proceedings.

**Key to Restriction Types Displayed**

 **No waiting at any time**

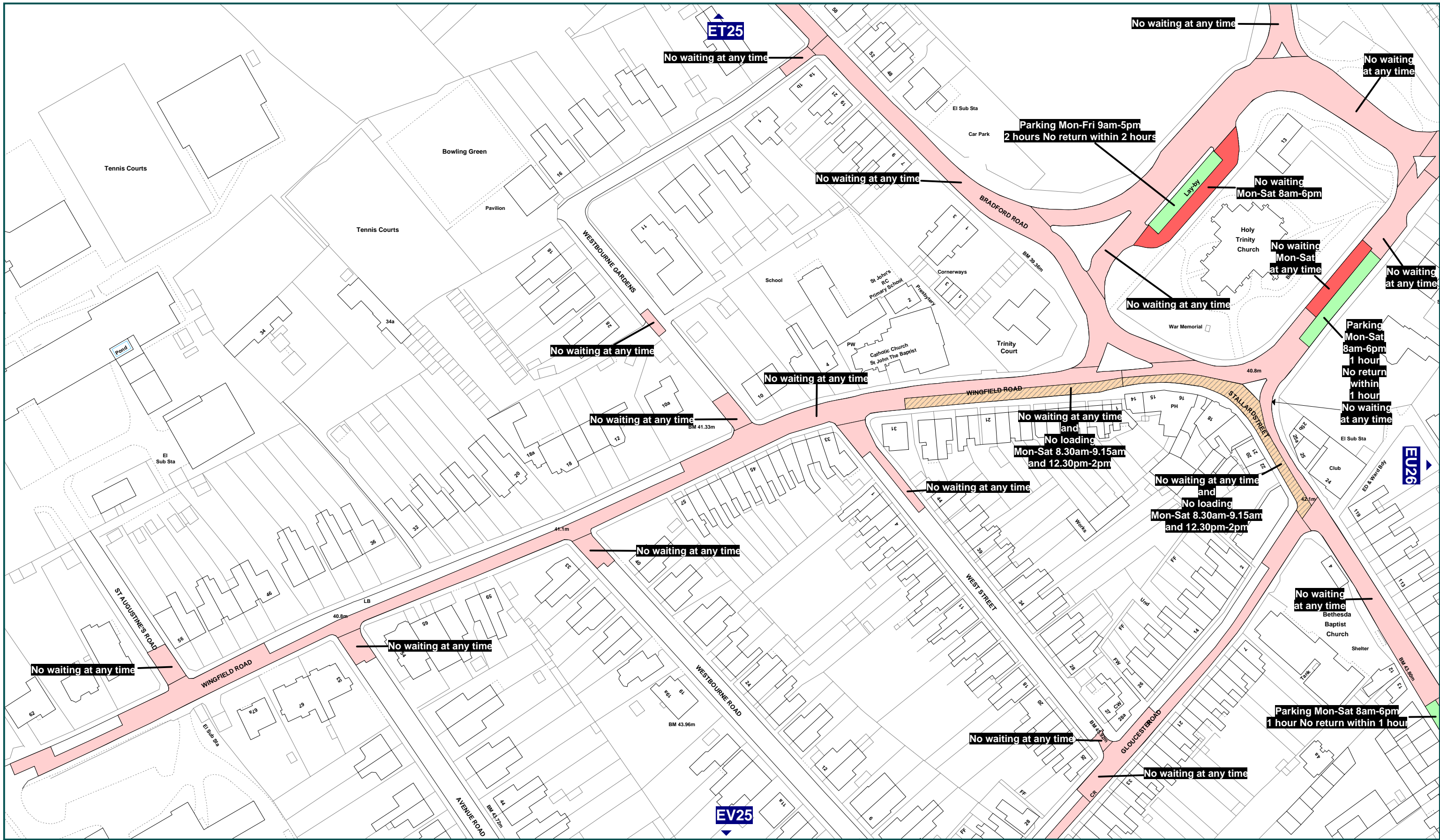
SCALE 1: 1250 @ A3

DATE 16/06/2008

FILE TROW01CONS

MAP SCHEDULE **ET28**









**The County of Wiltshire  
(Trowbridge in the District of West Wiltshire)  
(Prohibition and Restriction of Waiting, Taxi Rank Clearways and On Street Parking)  
Consolidation Order**

WILTSHIRE COUNTY COUNCIL  
The Director of Environmental Services  
County Hall  
Trowbridge  
Wiltshire  
BA148JD

Reproduced from the Ordnance Survey Map. With the permission of The Controller of H.M. Stationery Office. Crown Copyright reserved 100023455 2008  
This plan has been produced specifically to supply an individual with value added Local Authority information.  
Unauthorised reproduction infringes Crown Copyright and may lead to prosecution or Civil Proceedings.

**Key to Restriction Types Displayed**

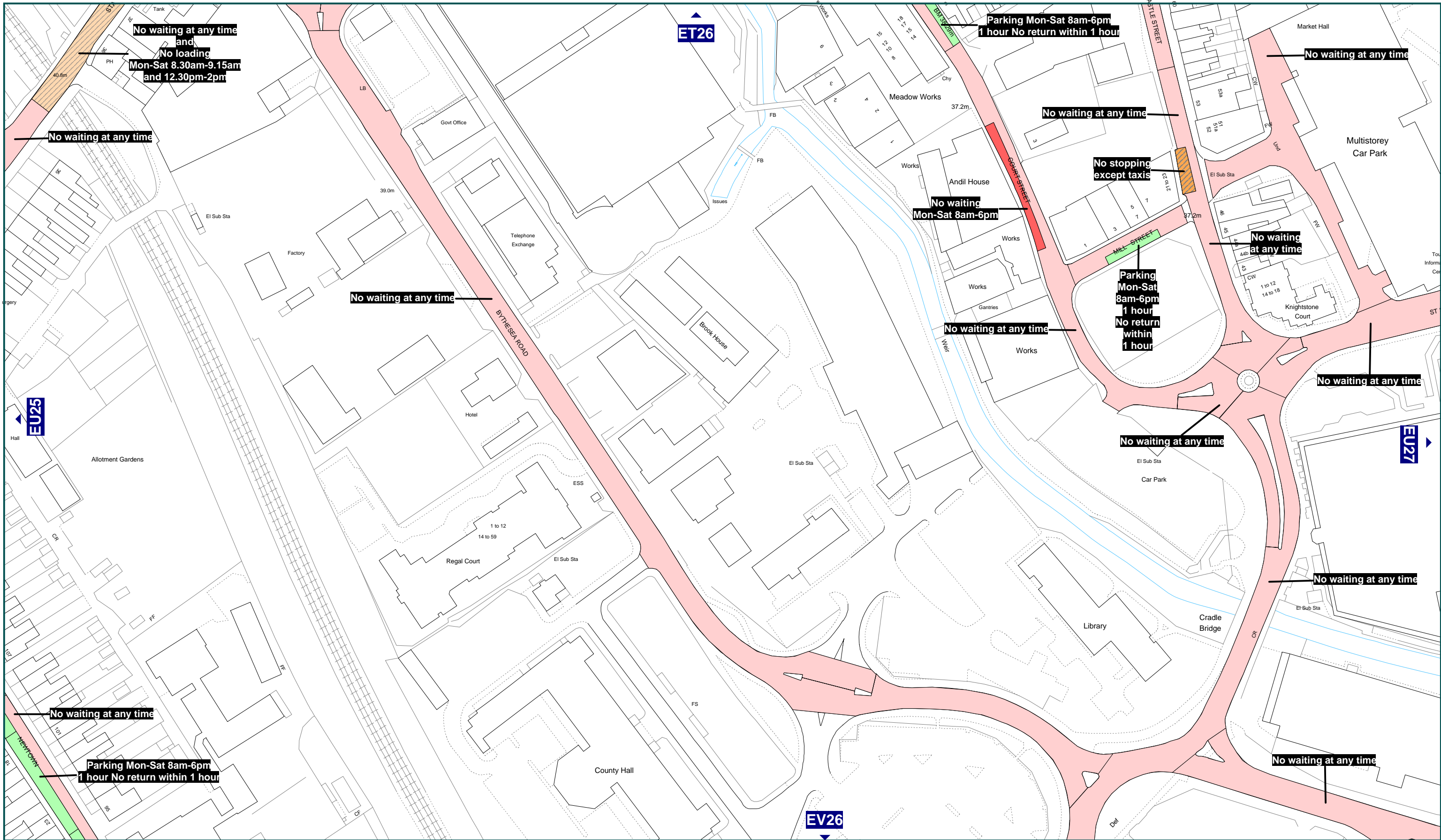
-  No waiting at any time
-  Parking
-  No waiting
-  No waiting at any time and No loading

SCALE 1: 1250 @ A3

DATE 16/06/2008

FILE TROW01CONS

MAP SCHEDULE EU25








**The County of Wiltshire  
(Trowbridge in the District of West Wiltshire)  
(Prohibition and Restriction of Waiting, Taxi Rank Clearways and On Street Parking)  
Consolidation Order**

WILTSHIRE COUNTY COUNCIL  
The Director of Environmental Services  
County Hall  
Trowbridge  
Wiltshire  
BA148JD

Reproduced from the Ordnance Survey Map. With the permission of The Controller of H.M. Stationery Office. Crown Copyright reserved 100023455 2008  
This plan has been produced specifically to supply an individual with value added Local Authority information.  
Unauthorised reproduction infringes Crown Copyright and may lead to prosecution or Civil Proceedings.

**Key to Restriction Types Displayed**

-  Taxi clearway
-  No waiting at any time
-  Parking
-  No waiting
-  No waiting at any time and No loading

SCALE 1: 1250 @ A3

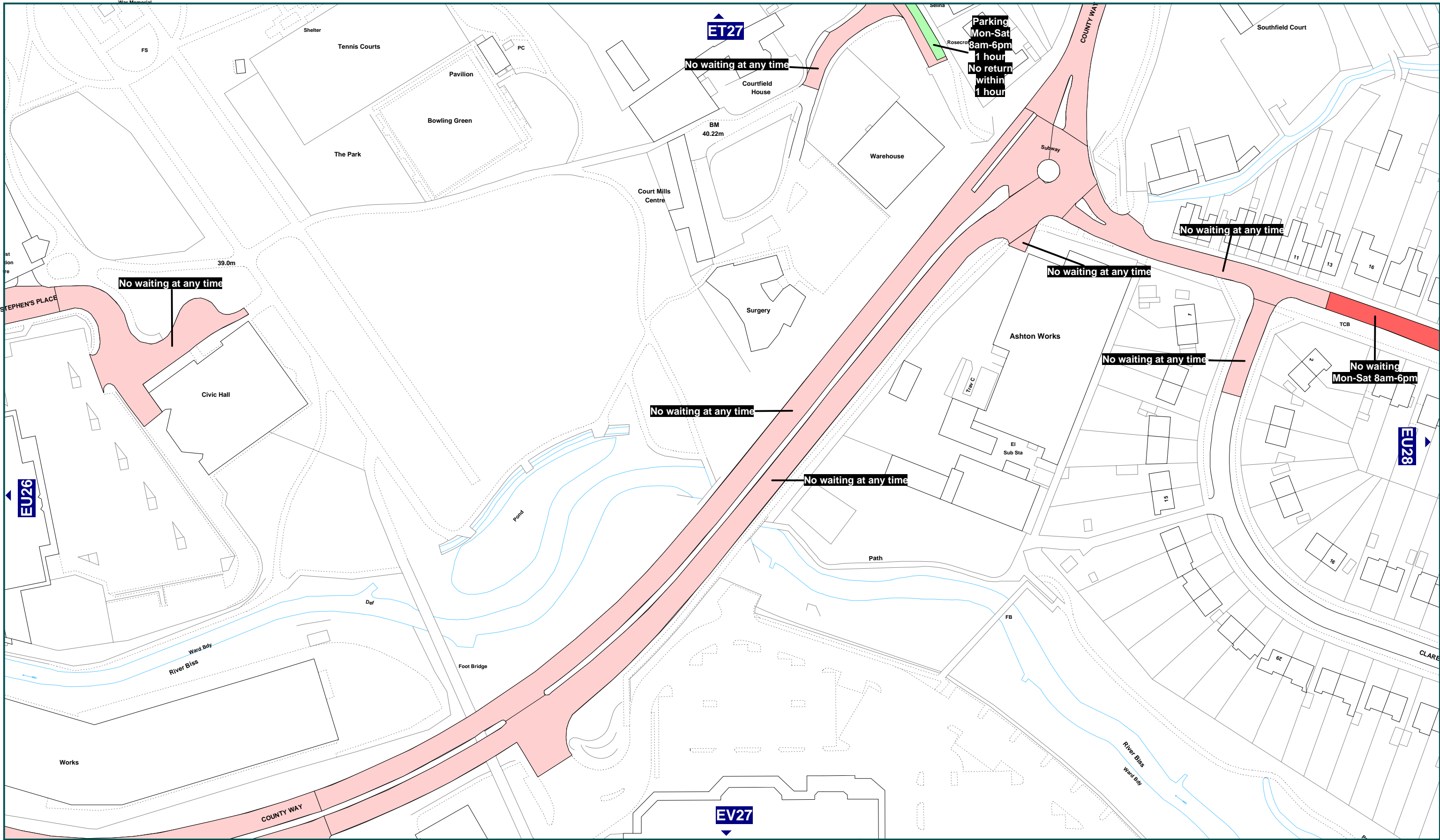
DATE 16/06/2008

FILE TROW01CONS

MAP SCHEDULE EU26












**Wiltshire**  
 COUNTY COUNCIL  
 WILTSHIRE COUNTY COUNCIL  
 The Director of Environmental Services  
 County Hall  
 Trowbridge  
 Wiltshire  
 BA148JD

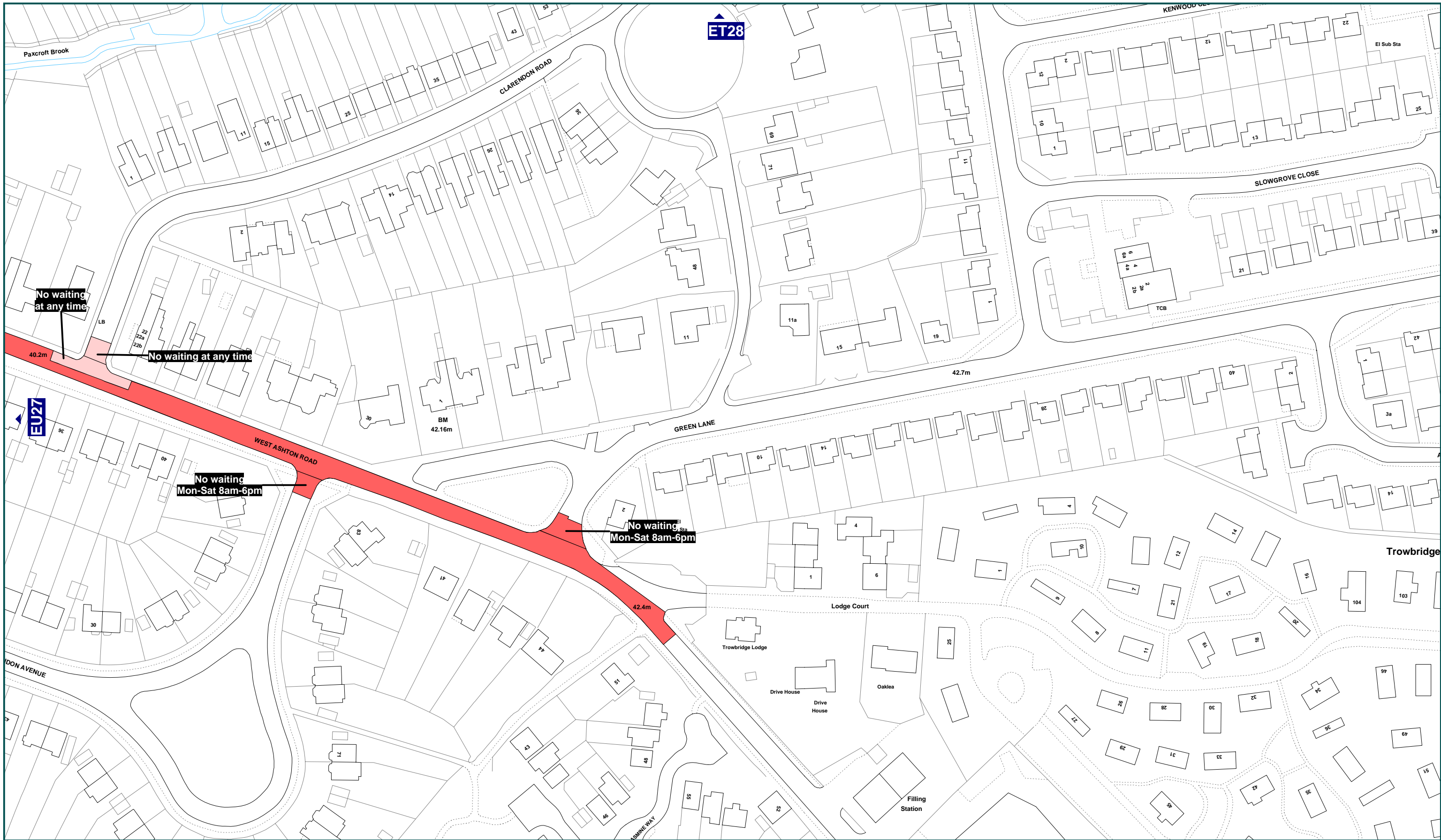
**The County of Wiltshire**  
**(Trowbridge in the District of West Wiltshire)**  
**(Prohibition and Restriction of Waiting, Taxi Rank Clearways and On Street Parking)**  
**Consolidation Order**

Reproduced from the Ordnance Survey Map. With the permission of The Controller of H.M. Stationery Office. Crown Copyright reserved 100023455 2008  
 This plan has been produced specifically to supply an individual with value added Local Authority information.  
 Unauthorised reproduction infringes Crown Copyright and may lead to prosecution or Civil Proceedings.

**Key to Restriction Types Displayed**

-  Parking
-  No waiting at any time
-  No waiting

SCALE	1: 1250 @ A3
DATE	16/06/2008
FILE	TROW01CONS
	MAP SCHEDULE
	<b>EU27</b>





**The County of Wiltshire  
(Trowbridge in the District of West Wiltshire)  
(Prohibition and Restriction of Waiting, Taxi Rank Clearways and On Street Parking)  
Consolidation Order**

WILTSHIRE COUNTY COUNCIL  
The Director of Environmental Services  
County Hall  
Trowbridge  
Wiltshire  
BA148JD

Reproduced from the Ordnance Survey Map. With the permission of The Controller of H.M. Stationery Office. Crown Copyright reserved 100023455 2008  
This plan has been produced specifically to supply an individual with value added Local Authority information.  
Unauthorised reproduction infringes Crown Copyright and may lead to prosecution or Civil Proceedings.

**Key to Restriction Types Displayed**

-  No waiting
-  No waiting at any time

SCALE 1: 1250 @ A3

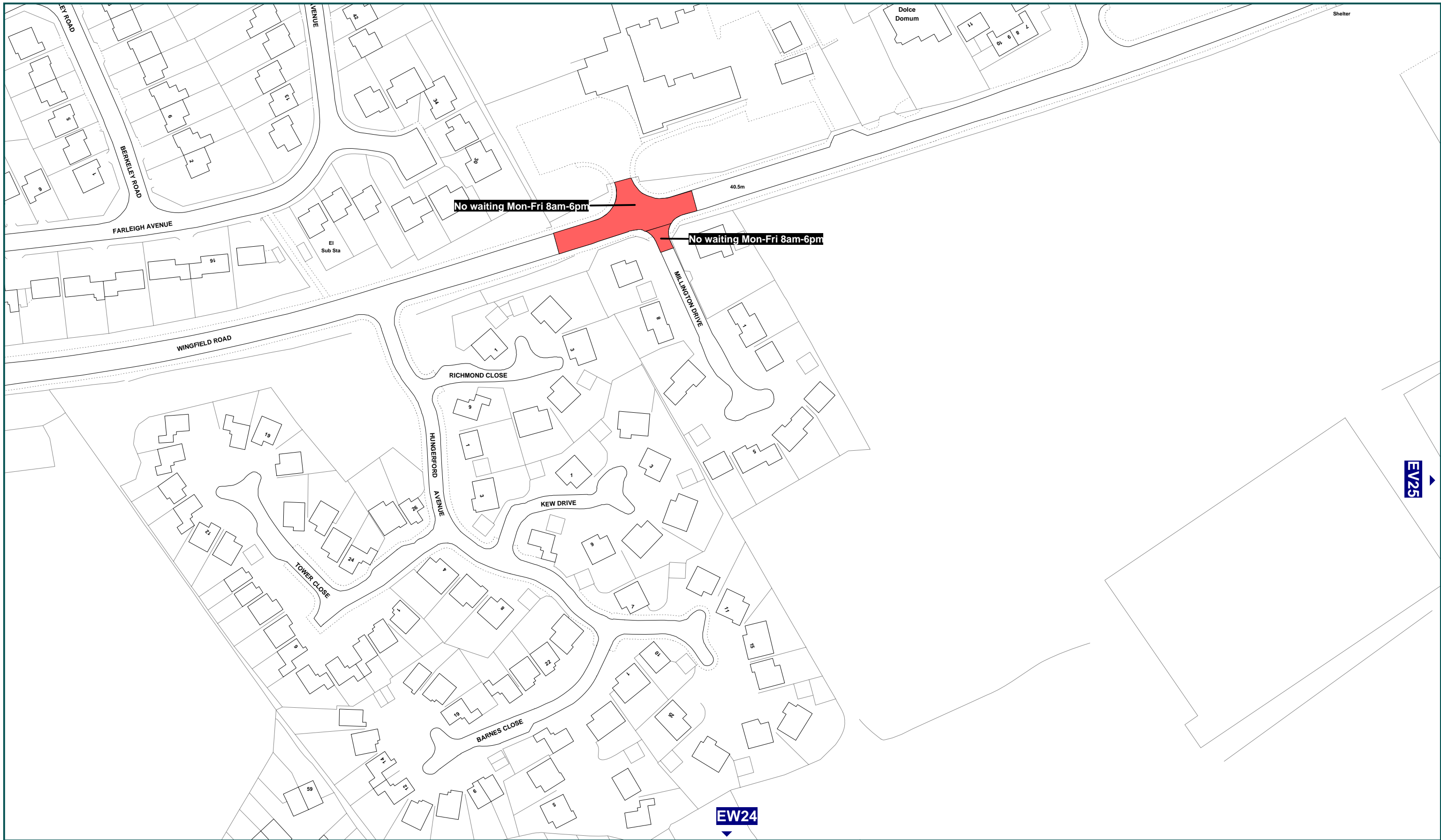
DATE 16/06/2008

FILE TROW01CONS

MAP SCHEDULE EU28







**The County of Wiltshire  
(Trowbridge in the District of West Wiltshire)  
(Prohibition and Restriction of Waiting, Taxi Rank Clearways and On Street Parking)  
Consolidation Order**

WILTSHIRE COUNTY COUNCIL  
The Director of Environmental Services  
County Hall  
Trowbridge  
Wiltshire  
BA148JD

Reproduced from the Ordnance Survey Map. With the permission of The Controller of H.M. Stationery Office. Crown Copyright reserved 100023455 2008  
This plan has been produced specifically to supply an individual with value added Local Authority information.  
Unauthorised reproduction infringes Crown Copyright and may lead to prosecution or Civil Proceedings.

**Key to Restriction Types Displayed**

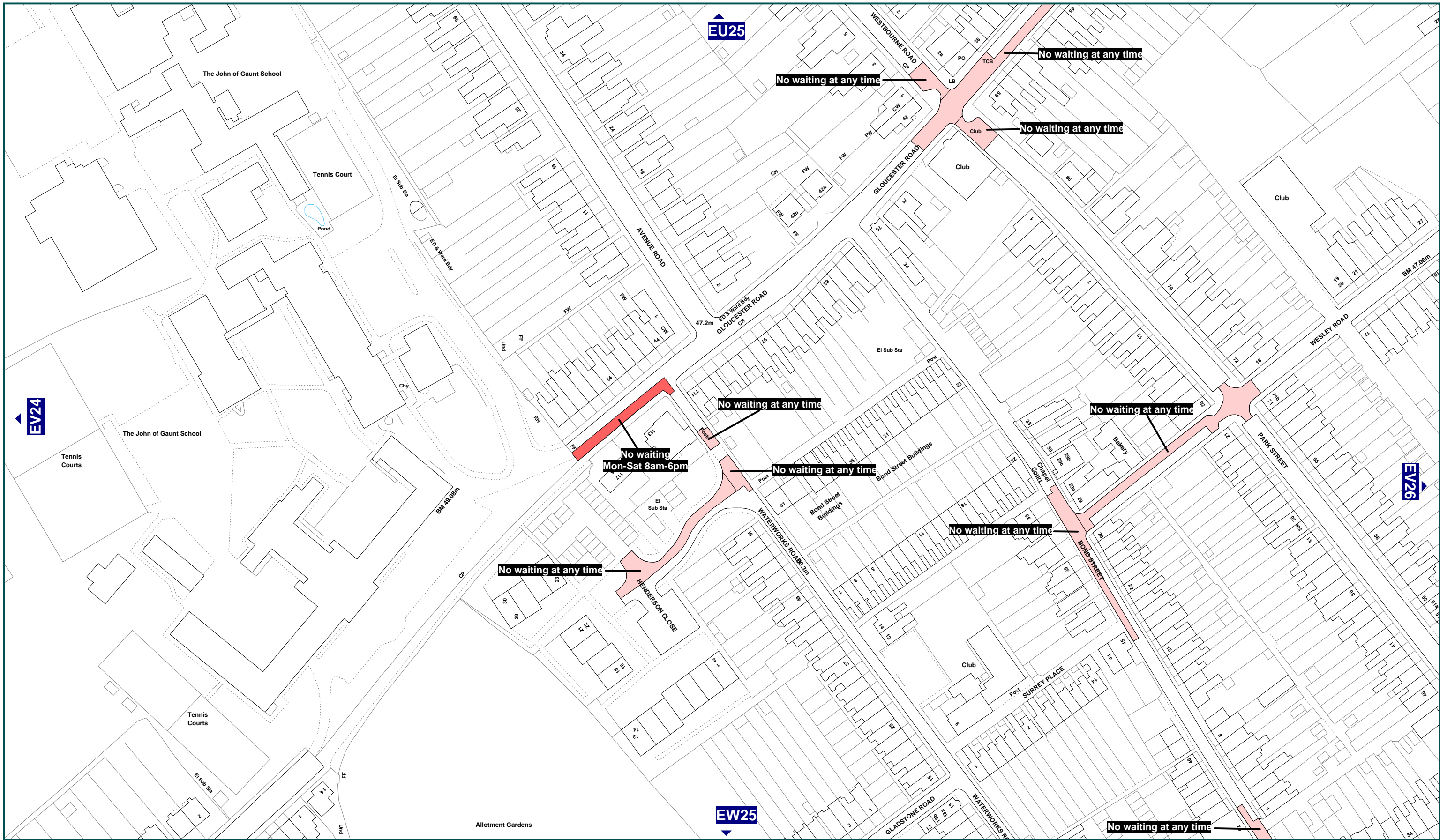
 **No waiting**

SCALE 1: 1250 @ A3

DATE 16/06/2008

FILE TROW01CONS

MAP SCHEDULE **EV24**



EV24

EU25

EV26

EW25





**The County of Wiltshire  
(Trowbridge in the District of West Wiltshire)  
(Prohibition and Restriction of Waiting, Taxi Rank Clearways and On Street Parking)  
Consolidation Order**

WILTSHIRE COUNTY COUNCIL  
The Director of Environmental Services  
County Hall  
Trowbridge  
Wiltshire  
BA148JD

Reproduced from the Ordnance Survey Map. With the permission of The Controller of H.M. Stationery Office. Crown Copyright reserved 100023455 2008  
This plan has been produced specifically to supply an individual with value added Local Authority information.  
Unauthorised reproduction infringes Crown Copyright and may lead to prosecution or Civil Proceedings.

**Key to Restriction Types Displayed**

-  No waiting at any time
-  No waiting

SCALE 1: 1250 @ A3

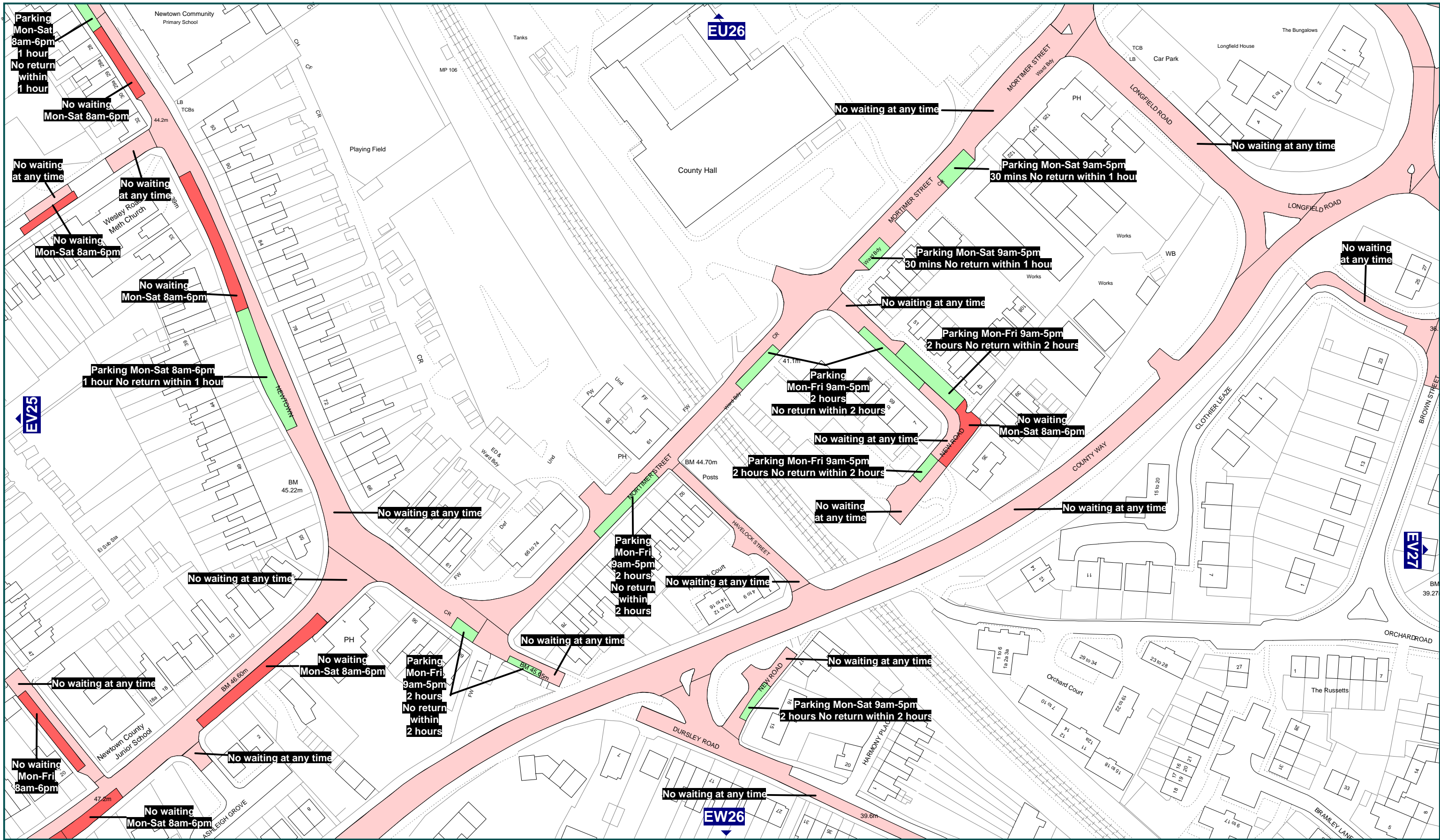
DATE 16/06/2008

FILE TROW01CONS

MAP SCHEDULE EV25







**The County of Wiltshire  
(Trowbridge in the District of West Wiltshire)  
(Prohibition and Restriction of Waiting, Taxi Rank Clearways and On Street Parking)  
Consolidation Order**

WILTSHIRE COUNTY COUNCIL  
The Director of Environmental Services  
County Hall  
Trowbridge  
Wiltshire  
BA148JD

Reproduced from the Ordnance Survey Map. With the permission of The Controller of H.M. Stationery Office. Crown Copyright reserved 100023455 2008  
This plan has been produced specifically to supply an individual with value added Local Authority information.  
Unauthorised reproduction infringes Crown Copyright and may lead to prosecution or Civil Proceedings.

**Key to Restriction Types Displayed**

-  No waiting at any time
-  Parking
-  No waiting

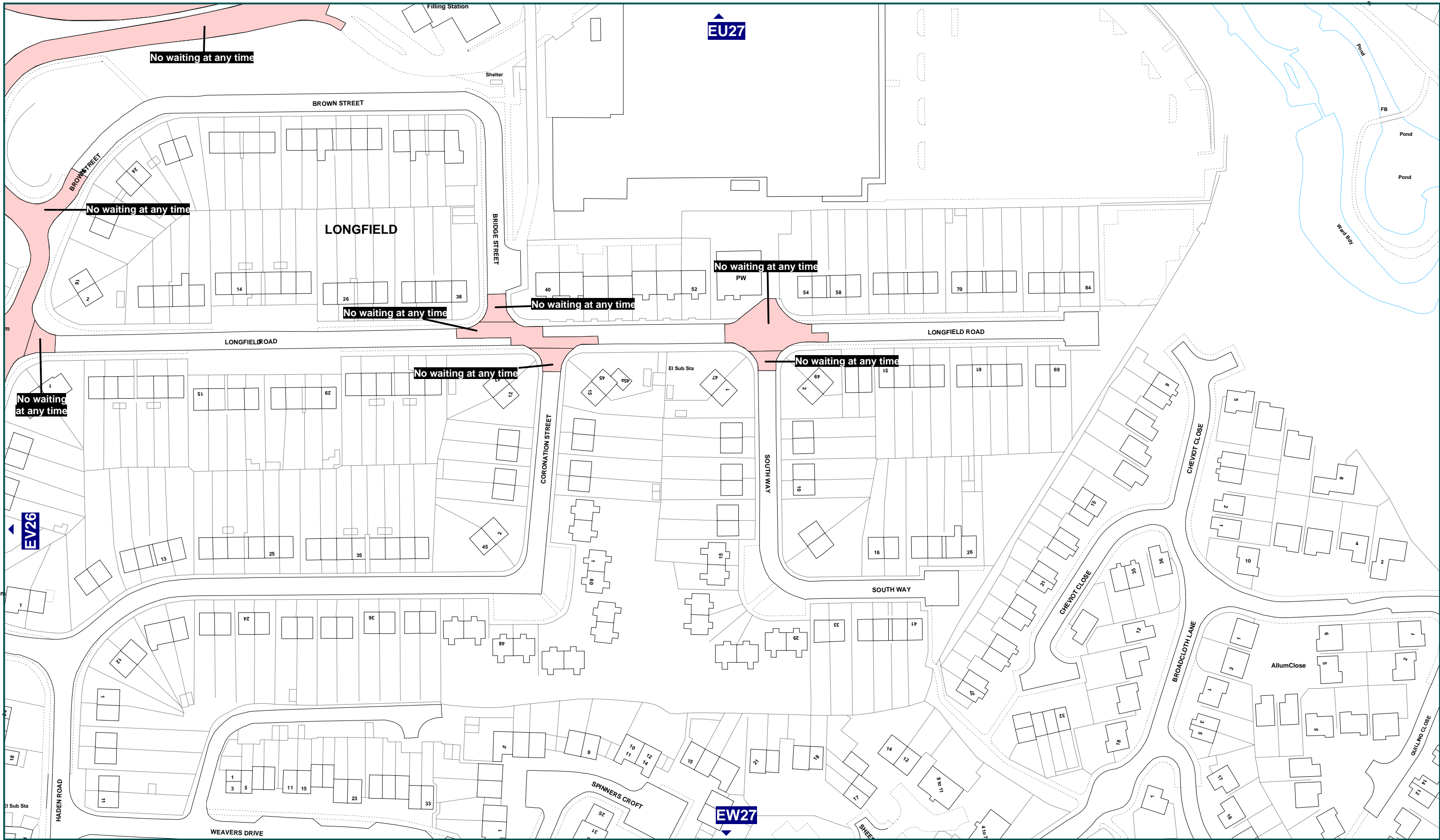
SCALE 1: 1250 @ A3

DATE 16/06/2008

FILE TROW01CONS

MAP SCHEDULE EV26





**The County of Wiltshire  
(Trowbridge in the District of West Wiltshire)  
(Prohibition and Restriction of Waiting, Taxi Rank Clearways and On Street Parking)  
Consolidation Order**

WILTSHIRE COUNTY COUNCIL  
The Director of Environmental Services  
County Hall  
Trowbridge  
Wiltshire  
BA148JD

Reproduced from the Ordnance Survey Map. With the permission of The Controller of H.M. Stationery Office. Crown Copyright reserved 100023455 2008  
This plan has been produced specifically to supply an individual with value added Local Authority information.  
Unauthorised reproduction infringes Crown Copyright and may lead to prosecution or Civil Proceedings.

**Key to Restriction Types Displayed**

 **No waiting at any time**

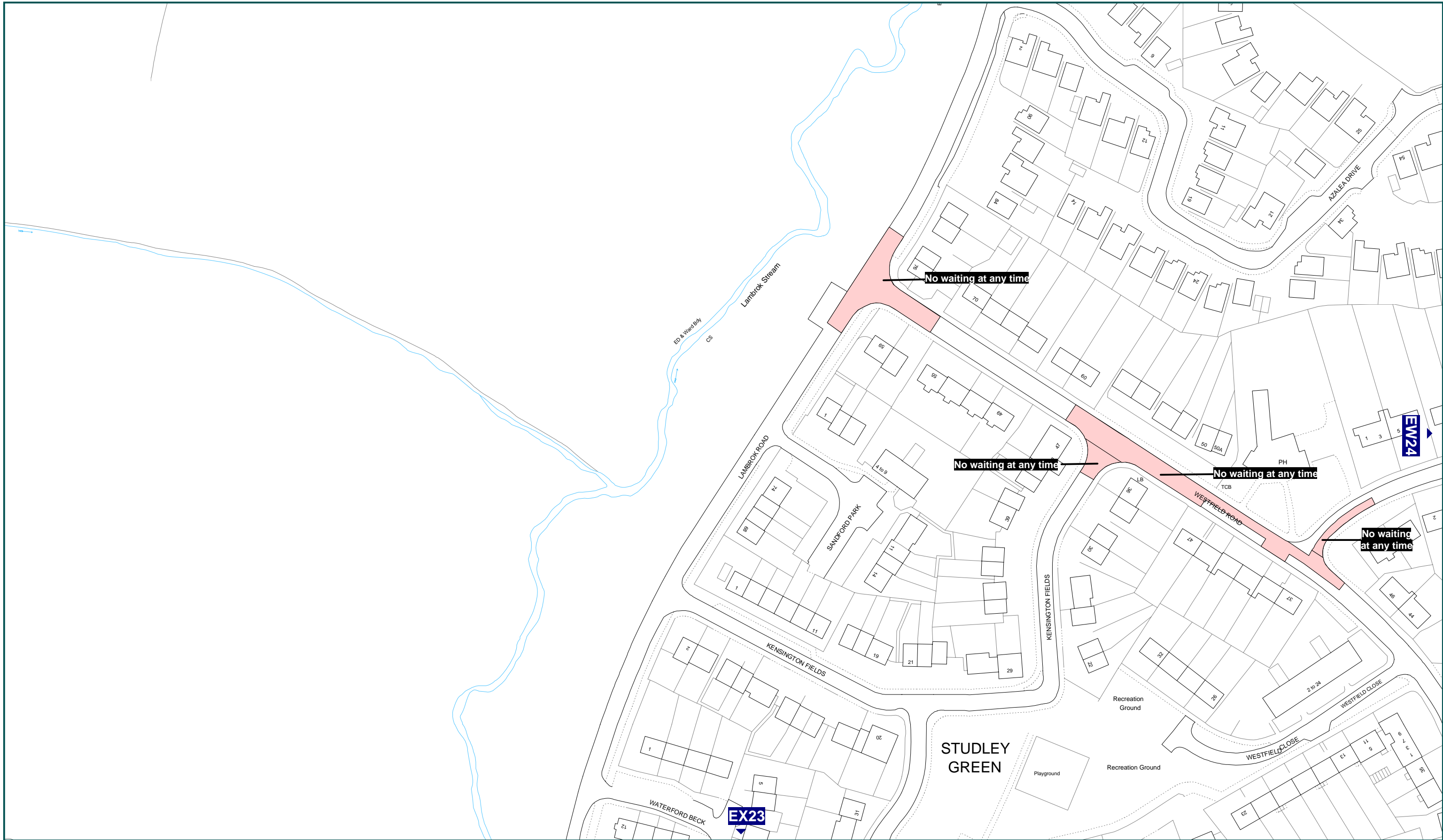
SCALE 1: 1250 @ A3

DATE 16/06/2008

FILE TROW01CONS

MAP SCHEDULE **EV27**





**The County of Wiltshire  
(Trowbridge in the District of West Wiltshire)  
(Prohibition and Restriction of Waiting, Taxi Rank Clearways and On Street Parking)  
Consolidation Order**

WILTSHIRE COUNTY COUNCIL  
The Director of Environmental Services  
County Hall  
Trowbridge  
Wiltshire  
BA148JD

Reproduced from the Ordnance Survey Map. With the permission of The Controller of H.M. Stationery Office. Crown Copyright reserved 100023455 2008  
This plan has been produced specifically to supply an individual with value added Local Authority information.  
Unauthorised reproduction infringes Crown Copyright and may lead to prosecution or Civil Proceedings.

**Key to Restriction Types Displayed**

 **No waiting at any time**

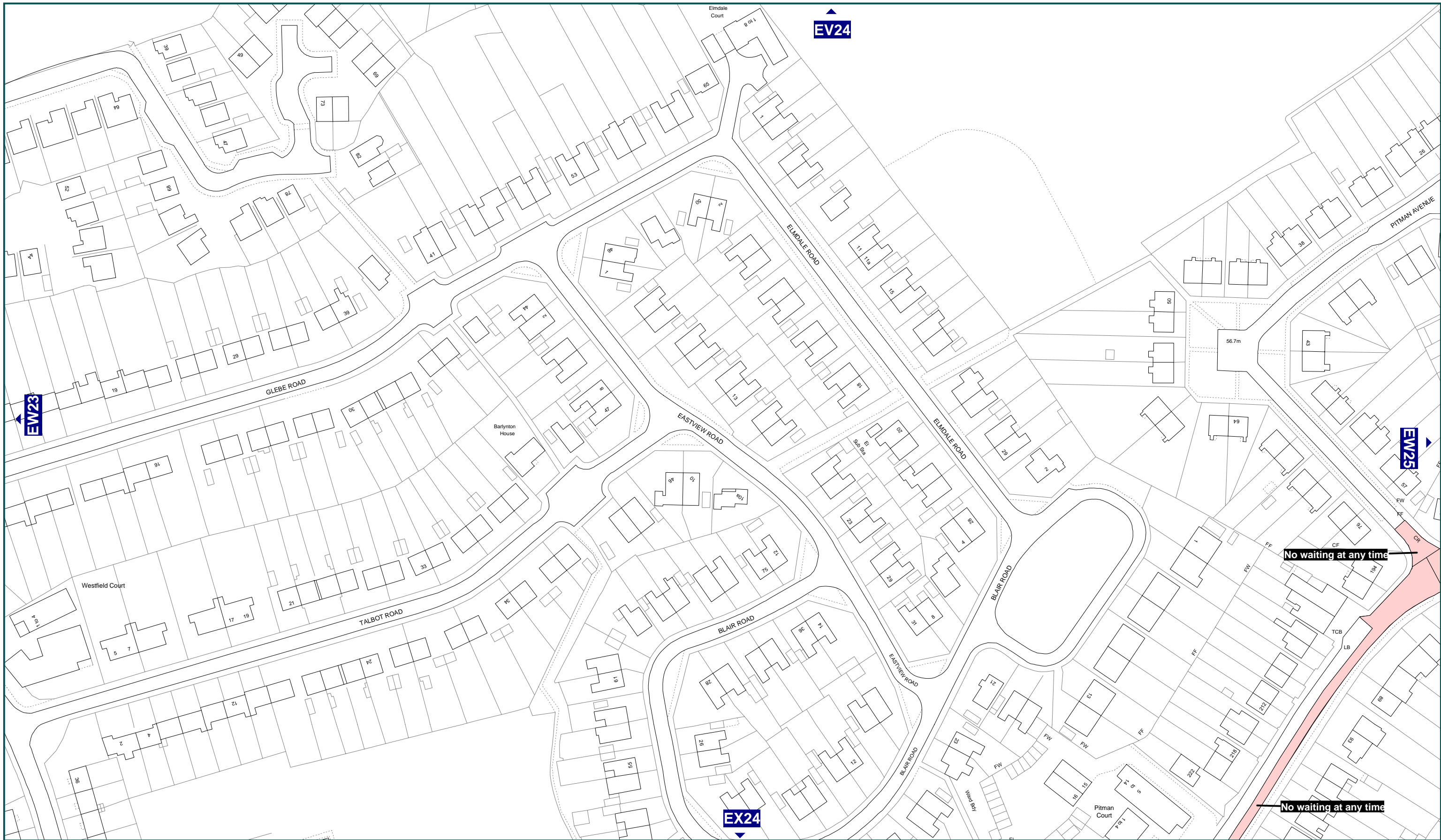
**SCALE** 1: 1250 @ A3

**DATE** 16/06/2008

**FILE** TROW01CONS

 **MAP SCHEDULE** EW23





**The County of Wiltshire  
(Trowbridge in the District of West Wiltshire)  
(Prohibition and Restriction of Waiting, Taxi Rank Clearways and On Street Parking)  
Consolidation Order**

WILTSHIRE COUNTY COUNCIL  
The Director of Environmental Services  
County Hall  
Trowbridge  
Wiltshire  
BA148JD

Reproduced from the Ordnance Survey Map. With the permission of The Controller of H.M. Stationery Office. Crown Copyright reserved 100023455 2008  
This plan has been produced specifically to supply an individual with value added Local Authority information.  
Unauthorised reproduction infringes Crown Copyright and may lead to prosecution or Civil Proceedings.

**Key to Restriction Types Displayed**

 **No waiting at any time**

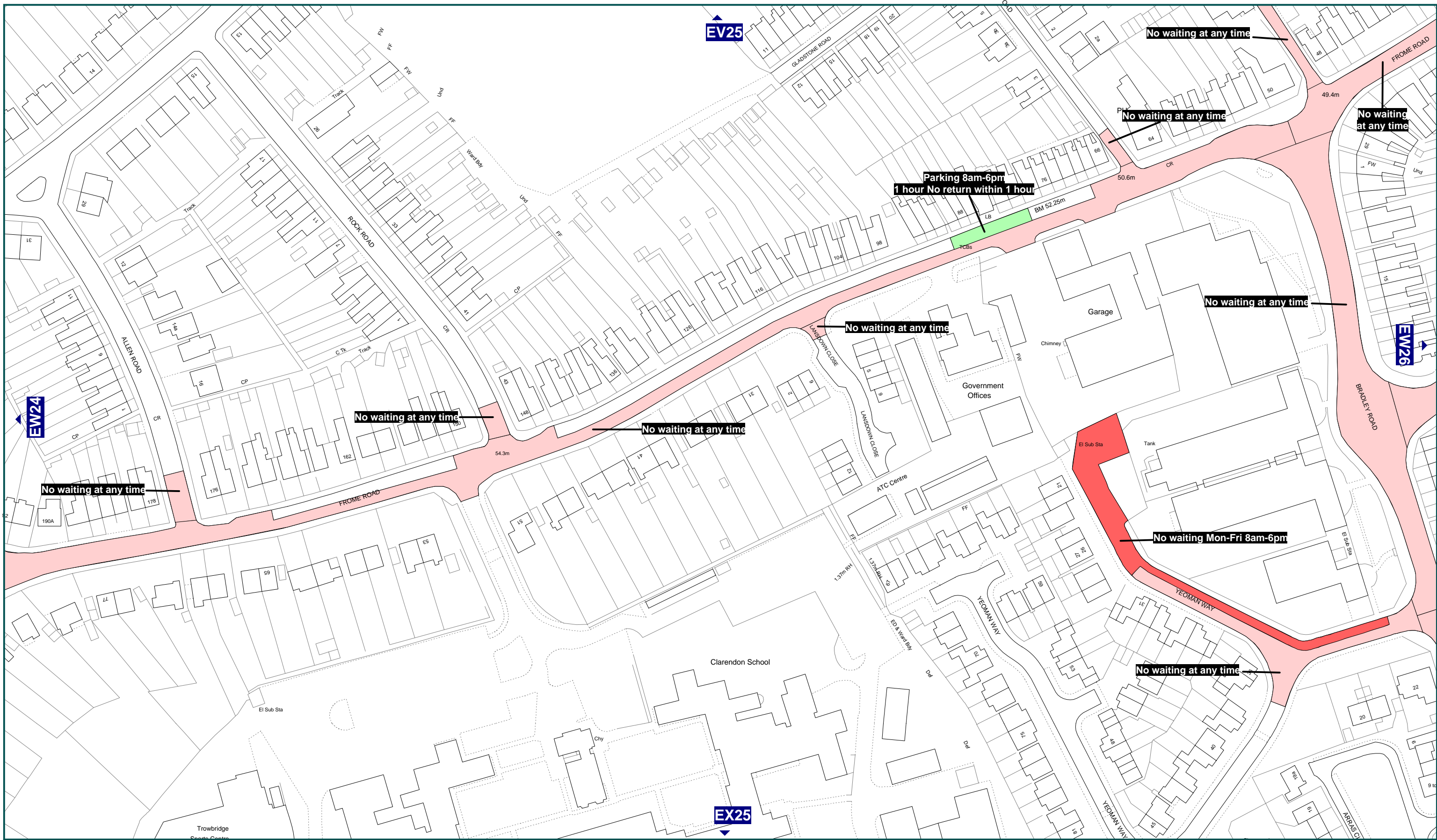
SCALE 1: 1250 @ A3

DATE 16/06/2008

FILE TROW01CONS

MAP SCHEDULE **EW24**





**The County of Wiltshire  
(Trowbridge in the District of West Wiltshire)  
(Prohibition and Restriction of Waiting, Taxi Rank Clearways and On Street Parking)  
Consolidation Order**

WILTSHIRE COUNTY COUNCIL  
The Director of Environmental Services  
County Hall  
Trowbridge  
Wiltshire  
BA148JD

Reproduced from the Ordnance Survey Map. With the permission of The Controller of H.M. Stationery Office. Crown Copyright reserved 100023455 2008  
This plan has been produced specifically to supply an individual with value added Local Authority information.  
Unauthorised reproduction infringes Crown Copyright and may lead to prosecution or Civil Proceedings.

**Key to Restriction Types Displayed**

-  Parking
-  No waiting at any time
-  No waiting

SCALE 1: 1250 @ A3

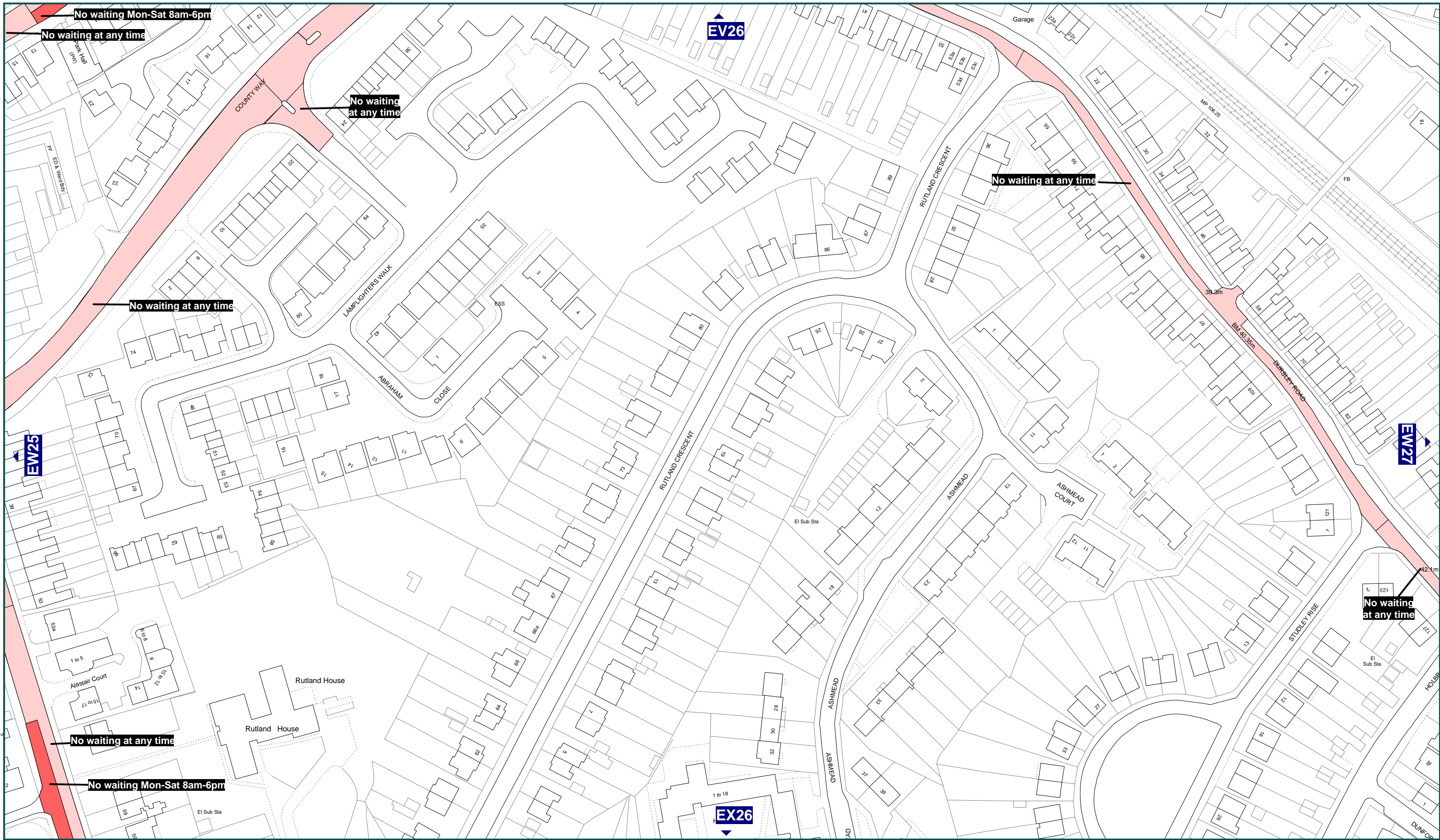
DATE 16/06/2008

FILE TROW01CONS

MAP SCHEDULE **EW25**







**The County of Wiltshire  
(Trowbridge in the District of West Wiltshire)  
(Prohibition and Restriction of Waiting, Taxi Rank Clearways and On Street Parking)  
Consolidation Order**

WILTSHIRE COUNTY COUNCIL  
The Director of Environmental Services  
County Hall  
Trowbridge  
Wiltshire  
BA148JD

Reproduced from the Ordnance Survey Map. With the permission of The Controller of H.M. Stationery Office. Crown Copyright reserved 100023455 2008  
This plan has been produced specifically to supply an individual with value added Local Authority information.  
Unauthorised reproduction infringes Crown Copyright and may lead to prosecution or Civil Proceedings.

**Key to Restriction Types Displayed**

- No waiting at any time
- No waiting

SCALE 1: 1250 @ A3

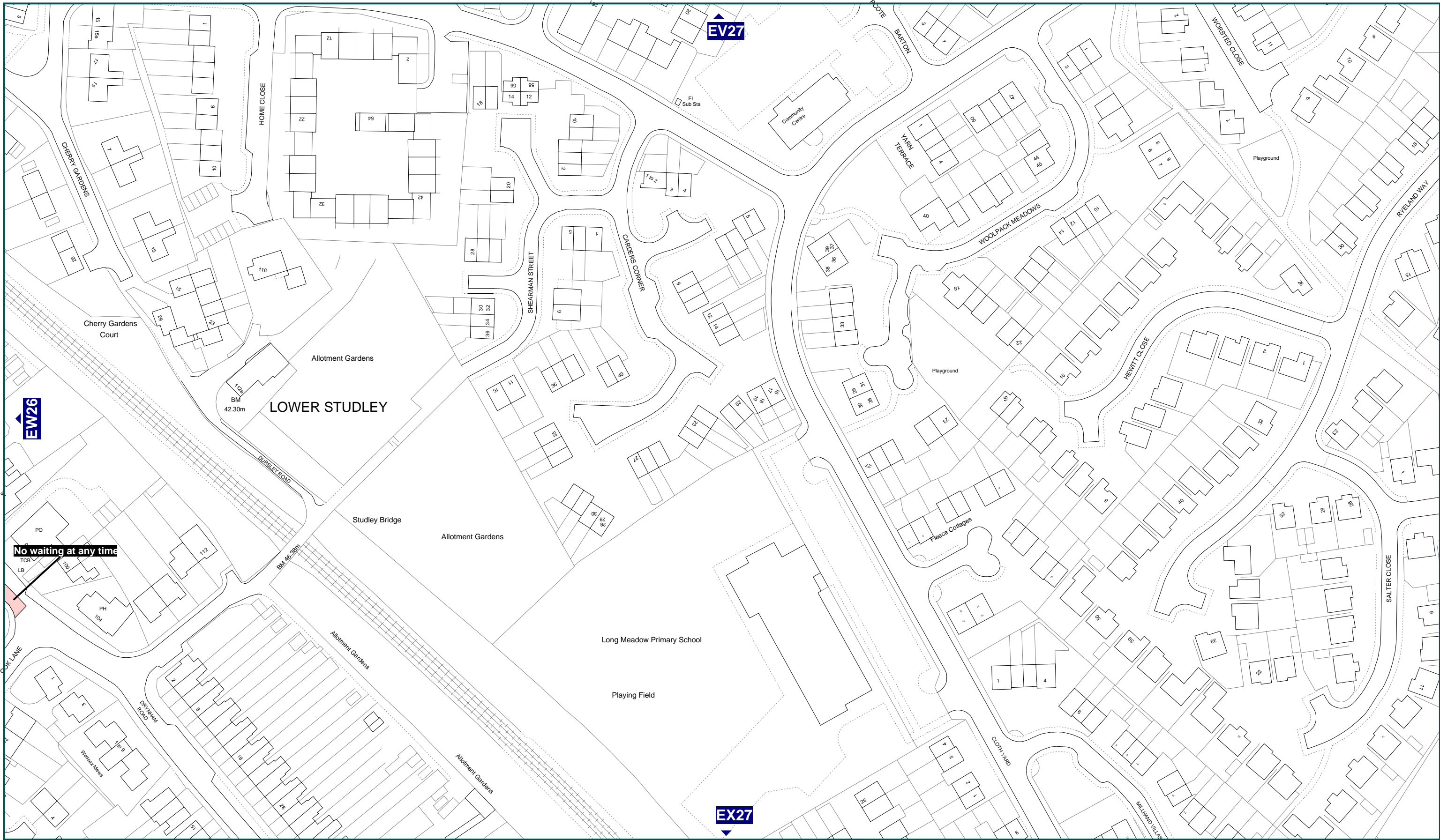
DATE 16/06/2008

FILE TROW01CONS

MAP SCHEDULE **EW26**







EW26

EV27

EX27

No waiting at any time




**The County of Wiltshire  
(Trowbridge in the District of West Wiltshire)  
(Prohibition and Restriction of Waiting, Taxi Rank Clearways and On Street Parking)  
Consolidation Order**

WILTSHIRE COUNTY COUNCIL  
The Director of Environmental Services  
County Hall  
Trowbridge  
Wiltshire  
BA148JD

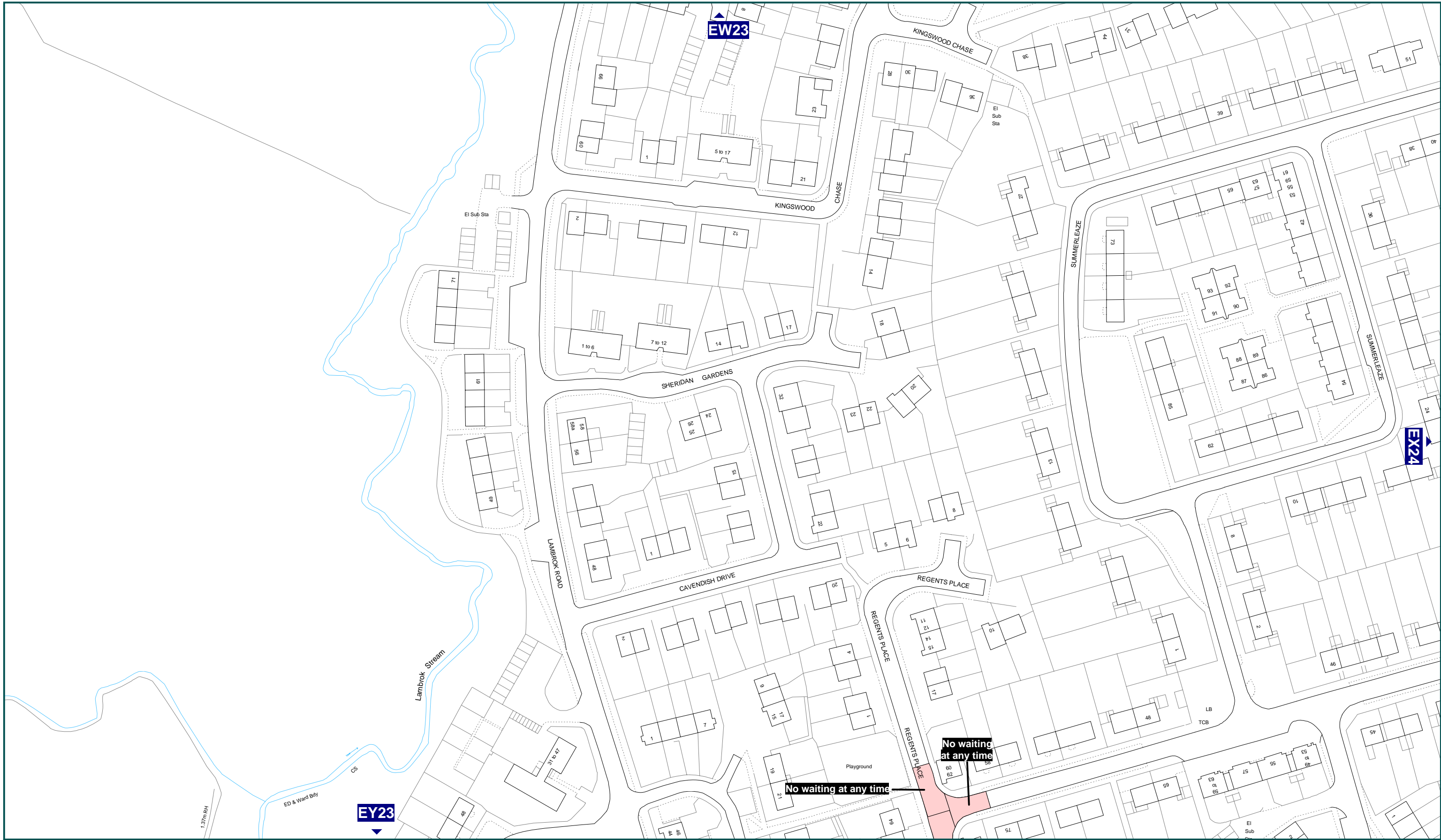
Reproduced from the Ordnance Survey Map. With the permission of The Controller of H.M. Stationery Office. Crown Copyright reserved 100023455 2008  
This plan has been produced specifically to supply an individual with value added Local Authority information.  
Unauthorised reproduction infringes Crown Copyright and may lead to prosecution or Civil Proceedings.

**Key to Restriction Types Displayed**

 **No waiting at any time**

SCALE	1: 1250 @ A3
DATE	16/06/2008
FILE	TROW01CONS
	MAP SCHEDULE
	<b>EW27</b>





**The County of Wiltshire  
(Trowbridge in the District of West Wiltshire)  
(Prohibition and Restriction of Waiting, Taxi Rank Clearways and On Street Parking)  
Consolidation Order**

WILTSHIRE COUNTY COUNCIL  
The Director of Environmental Services  
County Hall  
Trowbridge  
Wiltshire  
BA148JD

Reproduced from the Ordnance Survey Map. With the permission of The Controller of H.M. Stationery Office. Crown Copyright reserved 100023455 2008  
This plan has been produced specifically to supply an individual with value added Local Authority information.  
Unauthorised reproduction infringes Crown Copyright and may lead to prosecution or Civil Proceedings.

**Key to Restriction Types Displayed**

 **No waiting at any time**

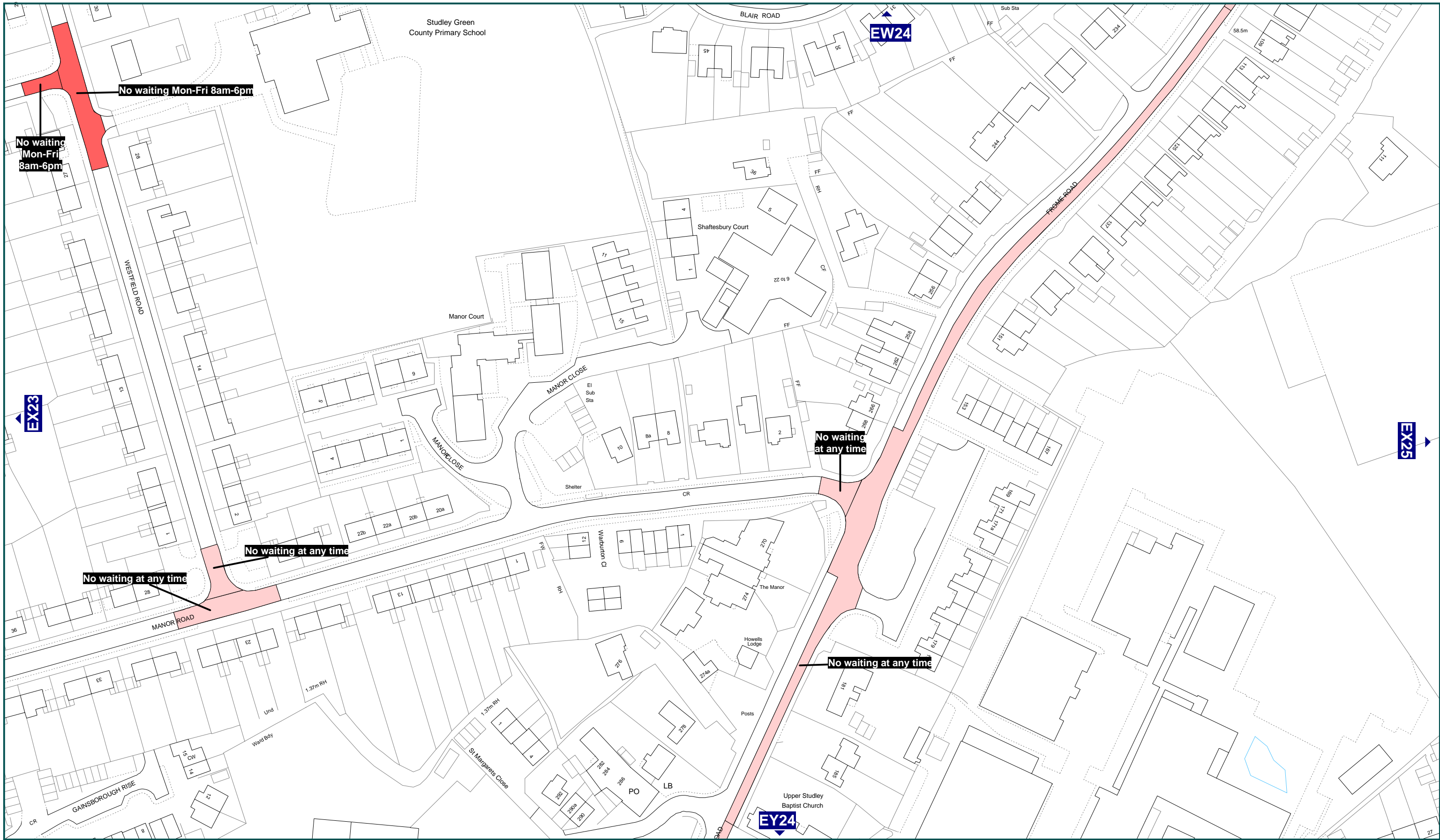
**SCALE** 1: 1250 @ A3

**DATE** 16/06/2008

**FILE** TROW01CONS



**MAP SCHEDULE** EX23





**The County of Wiltshire  
(Trowbridge in the District of West Wiltshire)  
(Prohibition and Restriction of Waiting, Taxi Rank Clearways and On Street Parking)  
Consolidation Order**

WILTSHIRE COUNTY COUNCIL  
The Director of Environmental Services  
County Hall  
Trowbridge  
Wiltshire  
BA148JD

Reproduced from the Ordnance Survey Map. With the permission of The Controller of H.M. Stationery Office. Crown Copyright reserved 100023455 2008  
This plan has been produced specifically to supply an individual with value added Local Authority information.  
Unauthorised reproduction infringes Crown Copyright and may lead to prosecution or Civil Proceedings.

**Key to Restriction Types Displayed**

-  No waiting at any time
-  No waiting

SCALE 1: 1250 @ A3

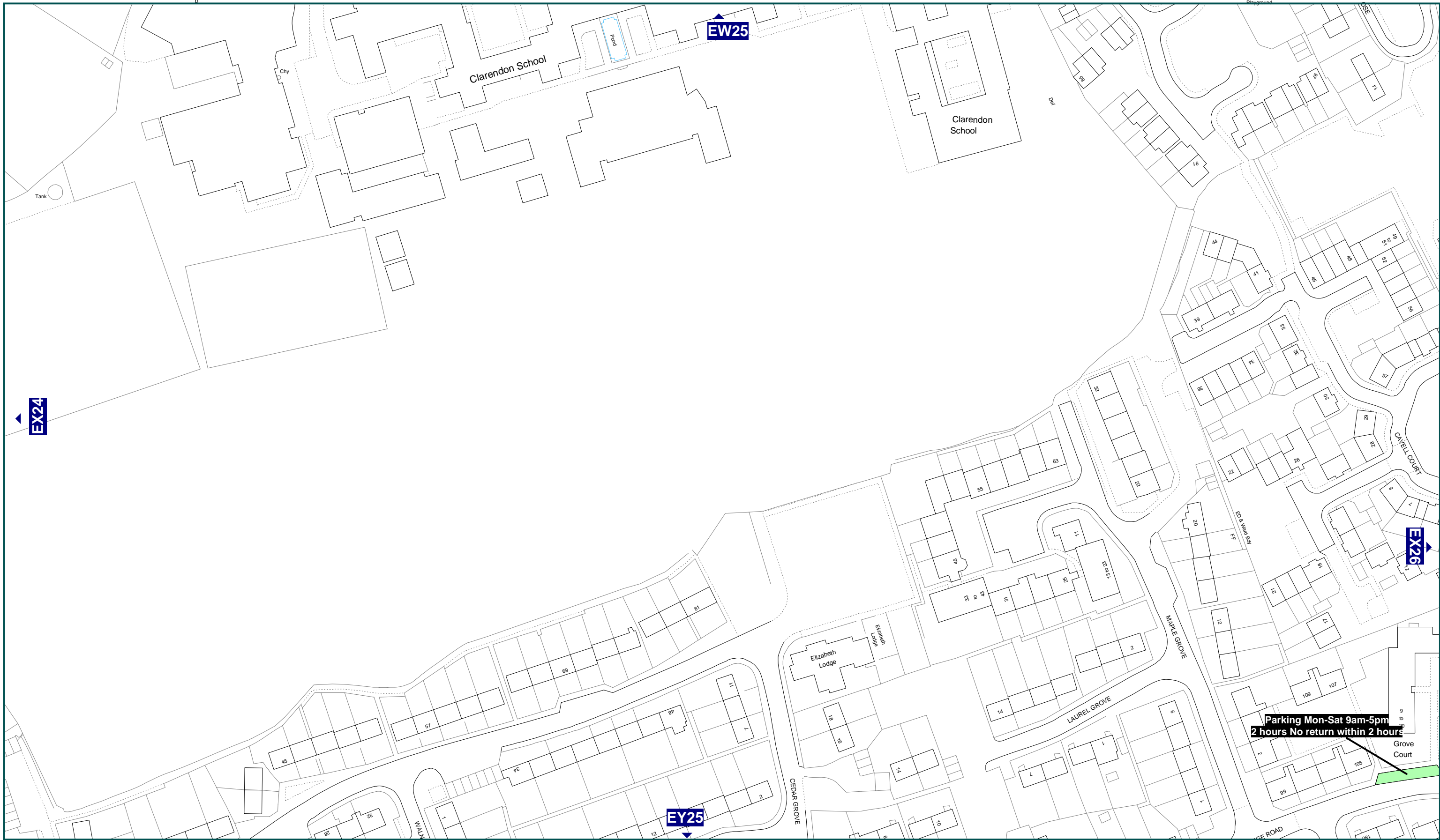
DATE 16/06/2008

FILE TROW01CONS

MAP SCHEDULE **EX24**







**The County of Wiltshire  
(Trowbridge in the District of West Wiltshire)  
(Prohibition and Restriction of Waiting, Taxi Rank Clearways and On Street Parking)  
Consolidation Order**

WILTSHIRE COUNTY COUNCIL  
The Director of Environmental Services  
County Hall  
Trowbridge  
Wiltshire  
BA148JD

Reproduced from the Ordnance Survey Map. With the permission of The Controller of H.M. Stationery Office. Crown Copyright reserved 100023455 2008  
This plan has been produced specifically to supply an individual with value added Local Authority information.  
Unauthorised reproduction infringes Crown Copyright and may lead to prosecution or Civil Proceedings.

**Key to Restriction Types Displayed**

 **Parking**

**SCALE** 1: 1250 @ A3

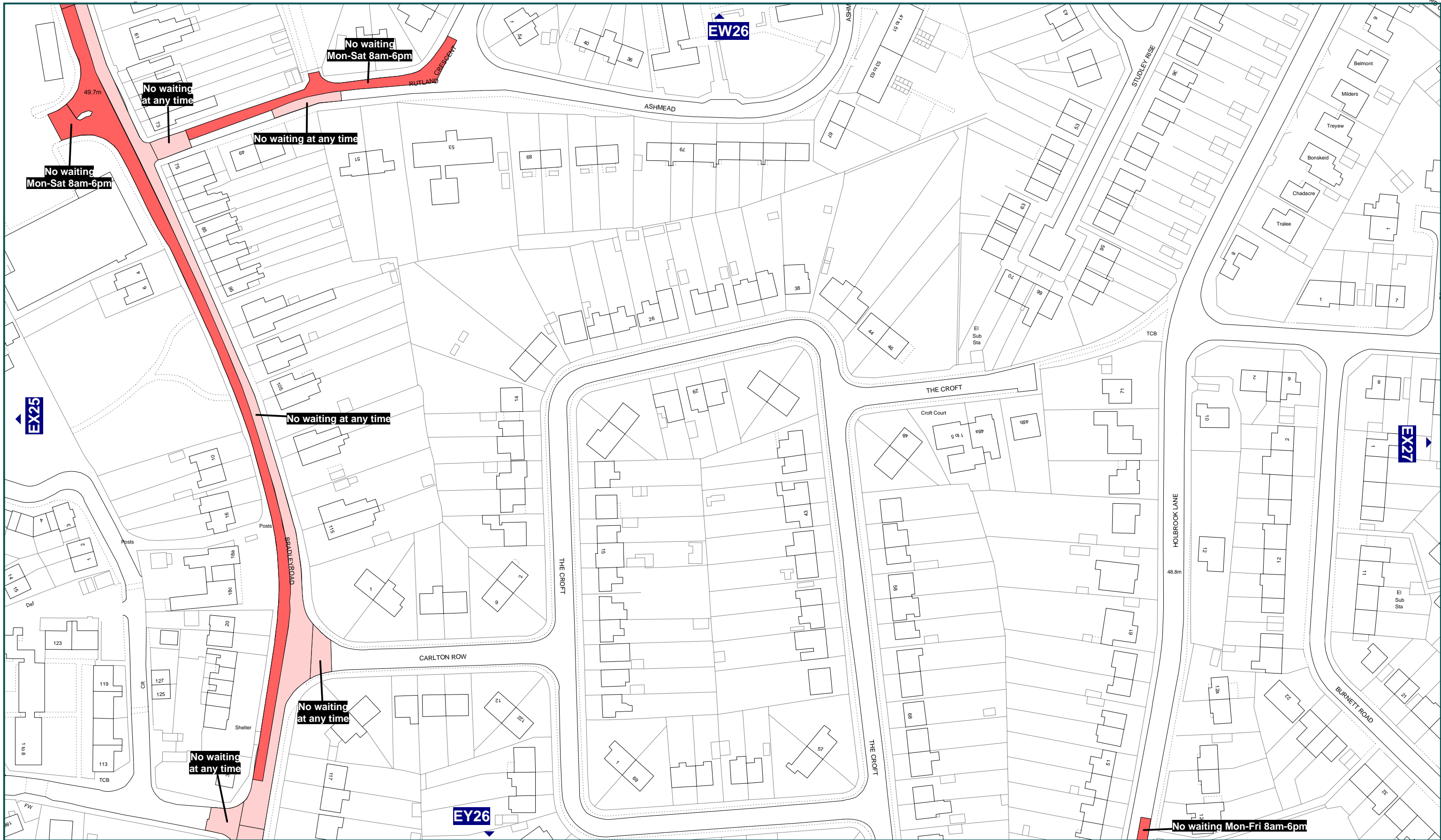
**DATE** 16/06/2008

**FILE** TROW01CONS



**MAP SCHEDULE** EX25





**The County of Wiltshire  
(Trowbridge in the District of West Wiltshire)  
(Prohibition and Restriction of Waiting, Taxi Rank Clearways and On Street Parking)  
Consolidation Order**

WILTSHIRE COUNTY COUNCIL  
The Director of Environmental Services  
County Hall  
Trowbridge  
Wiltshire  
BA148JD

Reproduced from the Ordnance Survey Map. With the permission of The Controller of H.M. Stationery Office. Crown Copyright reserved 100023455 2008  
This plan has been produced specifically to supply an individual with value added Local Authority information.  
Unauthorised reproduction infringes Crown Copyright and may lead to prosecution or Civil Proceedings.

**Key to Restriction Types Displayed**

-  No waiting at any time
-  No waiting
-  Parking

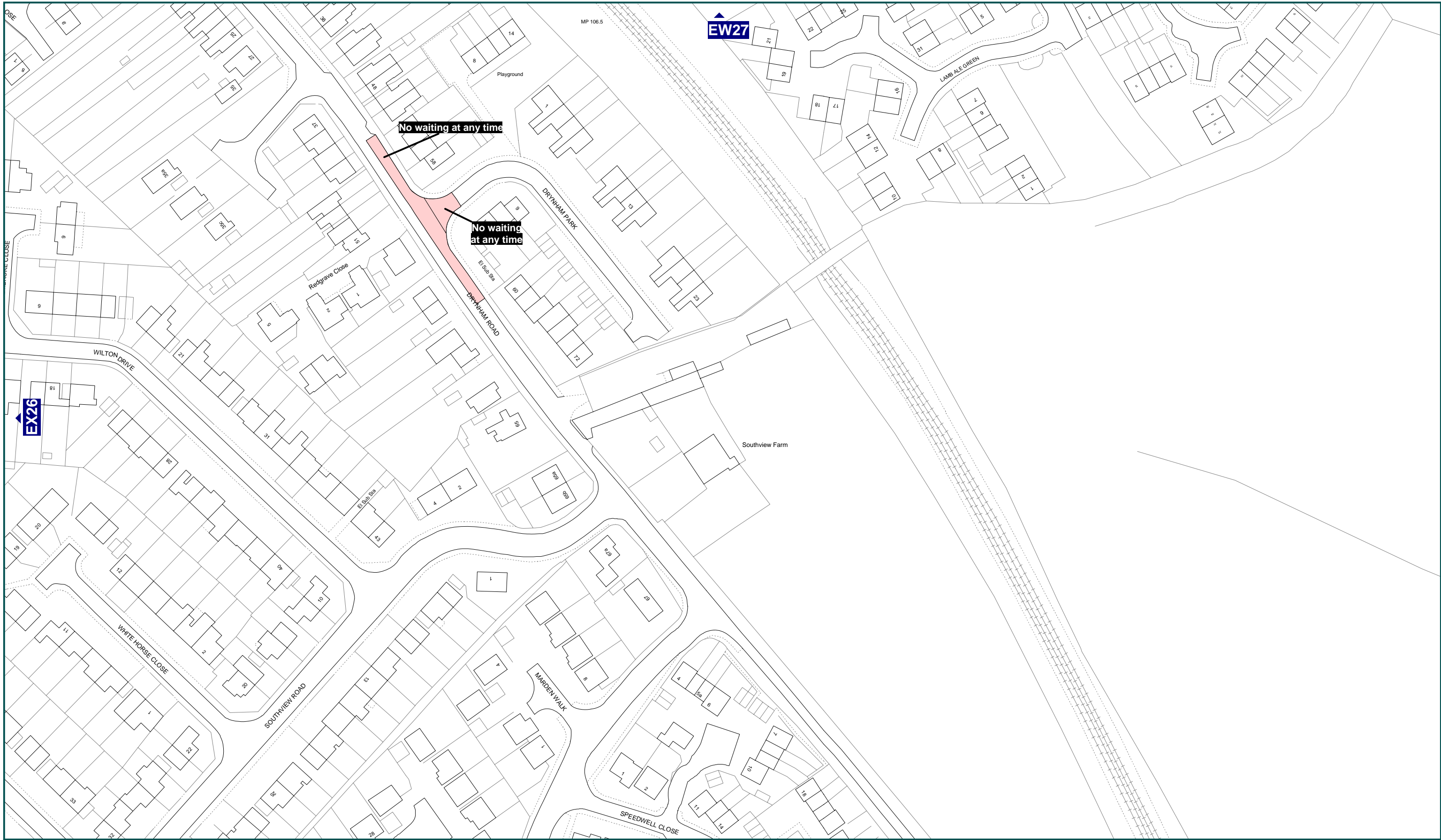
SCALE 1: 1250 @ A3

DATE 16/06/2008

FILE TROW01CONS

MAP SCHEDULE EX26





**The County of Wiltshire  
(Trowbridge in the District of West Wiltshire)  
(Prohibition and Restriction of Waiting, Taxi Rank Clearways and On Street Parking)  
Consolidation Order**

WILTSHIRE COUNTY COUNCIL  
The Director of Environmental Services  
County Hall  
Trowbridge  
Wiltshire  
BA148JD

Reproduced from the Ordnance Survey Map. With the permission of The Controller of H.M. Stationery Office. Crown Copyright reserved 100023455 2008  
This plan has been produced specifically to supply an individual with value added Local Authority information.  
Unauthorised reproduction infringes Crown Copyright and may lead to prosecution or Civil Proceedings.

**Key to Restriction Types Displayed**

 **No waiting at any time**

SCALE 1: 1250 @ A3

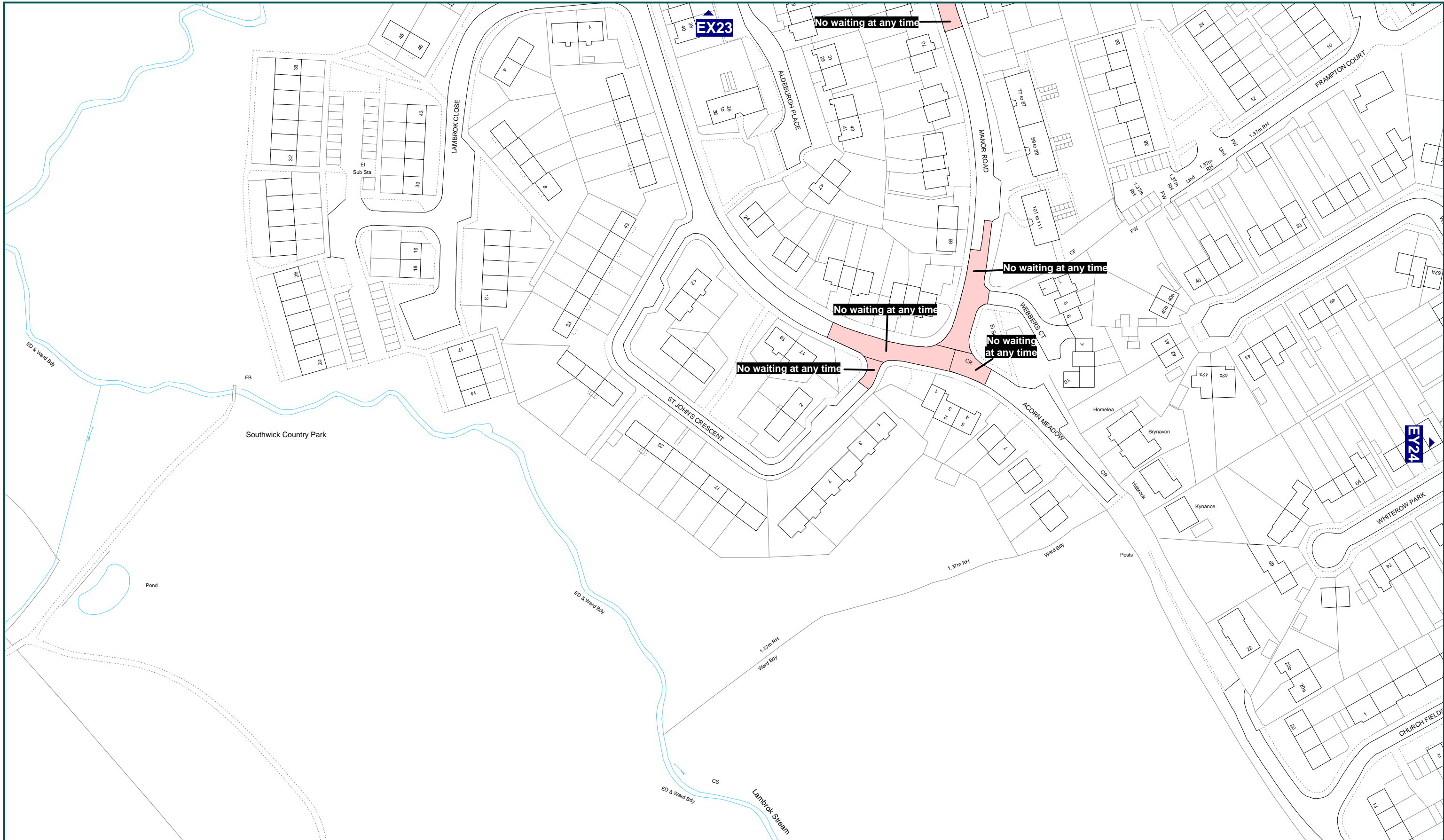
DATE 16/06/2008

FILE TROW01CONS

MAP SCHEDULE **EX27**








**The County of Wiltshire  
(Trowbridge in the District of West Wiltshire)  
(Prohibition and Restriction of Waiting, Taxi Rank Clearways and On Street Parking)  
Consolidation Order**

WILTSHIRE COUNTY COUNCIL  
The Director of Environmental Services  
County Hall  
Trowbridge  
Wiltshire  
BA148JD

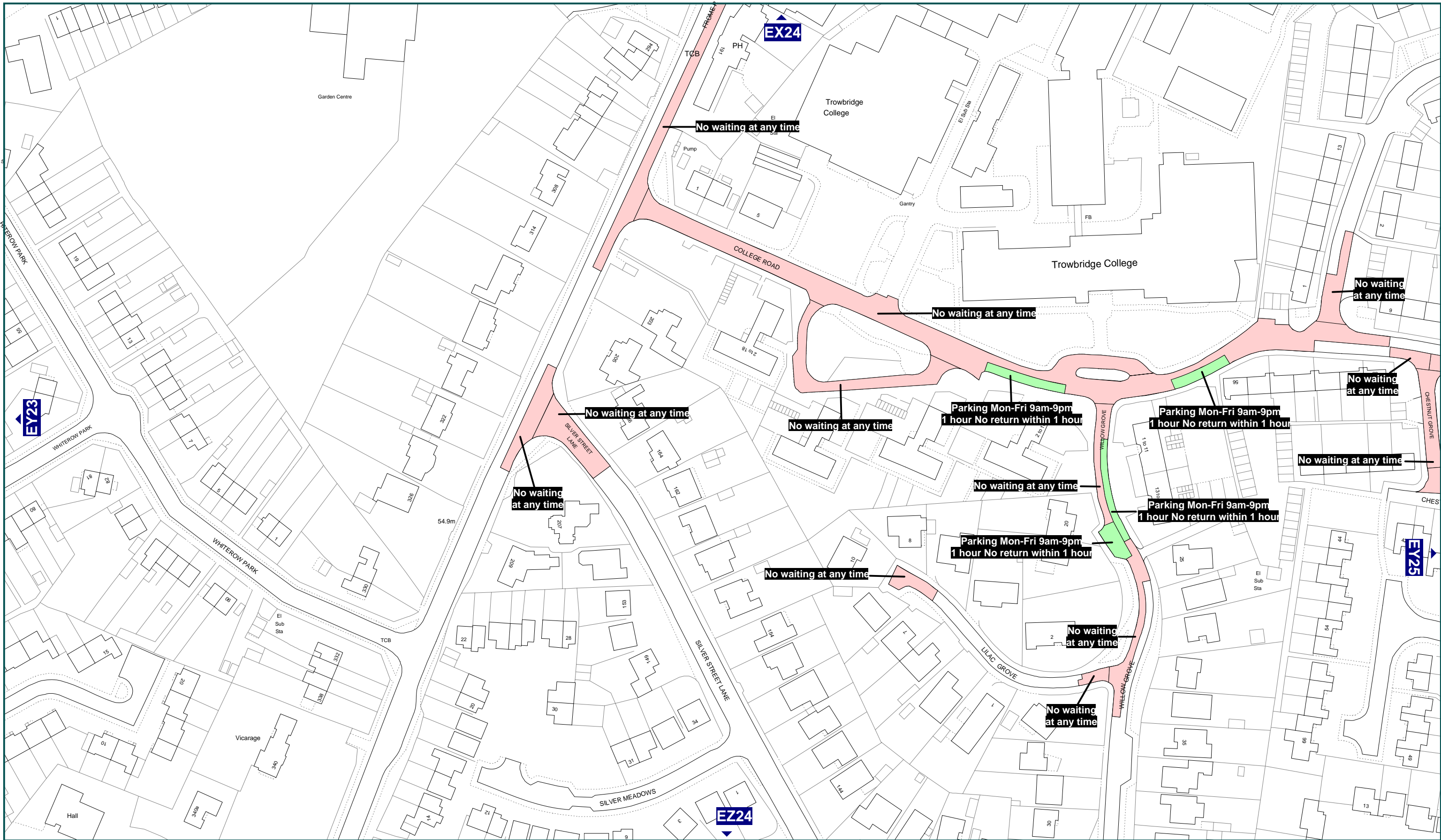
Reproduced from the Ordnance Survey Map. With the permission of The Controller of H.M. Stationery Office. Crown Copyright reserved 100023455 2008  
This plan has been produced specifically to supply an individual with value added Local Authority information.  
Unauthorised reproduction infringes Crown Copyright and may lead to prosecution or Civil Proceedings.

**Key to Restriction Types Displayed**

 **No waiting at any time**

SCALE	1: 1250 @ A3
DATE	16/06/2008
FILE	TROW01CONS
	MAP SCHEDULE
	<b>EY23</b>







**The County of Wiltshire  
(Trowbridge in the District of West Wiltshire)  
(Prohibition and Restriction of Waiting, Taxi Rank Clearways and On Street Parking)  
Consolidation Order**

WILTSHIRE COUNTY COUNCIL  
The Director of Environmental Services  
County Hall  
Trowbridge  
Wiltshire  
BA148JD

Reproduced from the Ordnance Survey Map. With the permission of The Controller of H.M. Stationery Office. Crown Copyright reserved 100023455 2008  
This plan has been produced specifically to supply an individual with value added Local Authority information.  
Unauthorised reproduction infringes Crown Copyright and may lead to prosecution or Civil Proceedings.

**Key to Restriction Types Displayed**

-  No waiting at any time
-  Parking

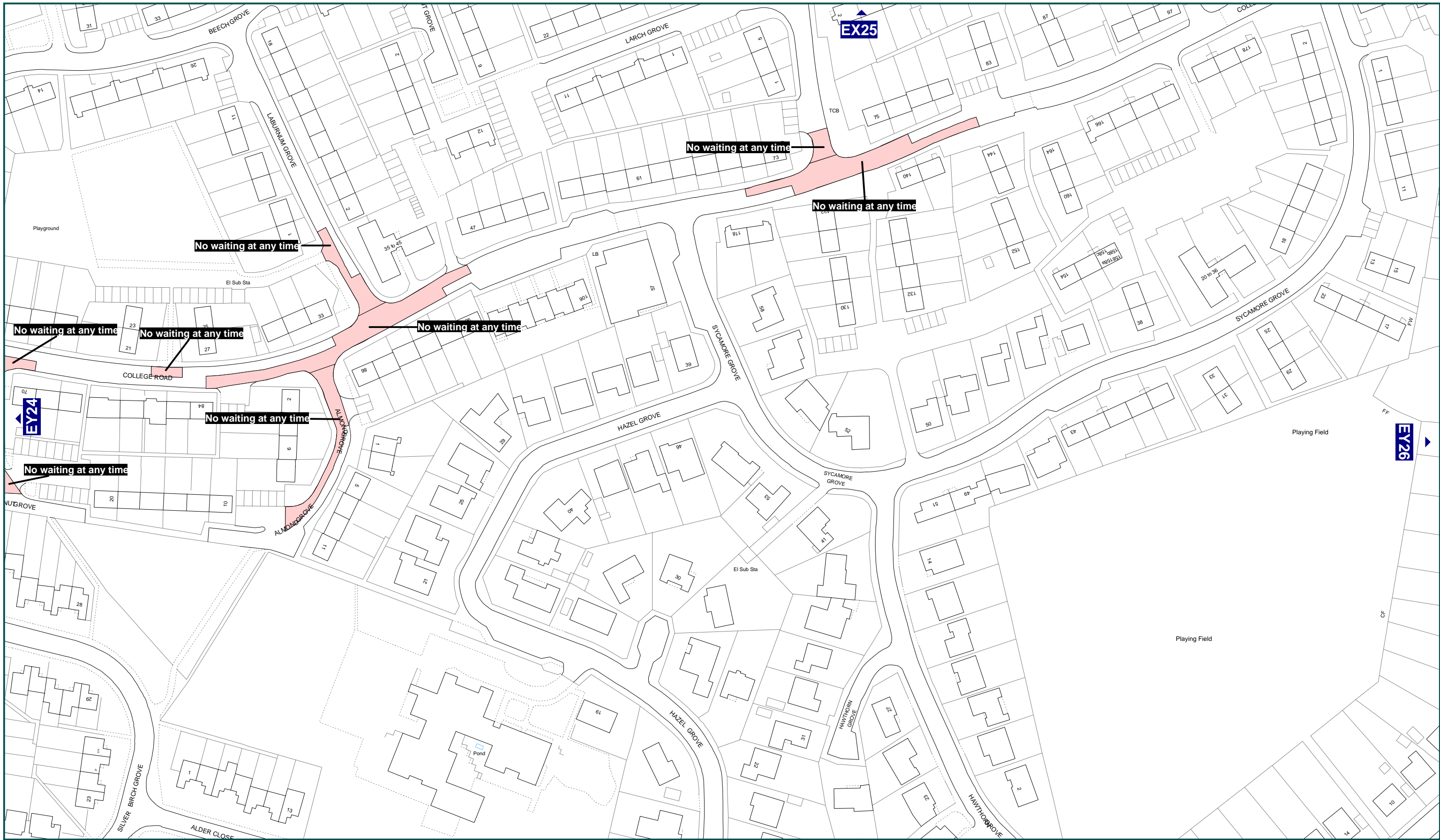
SCALE 1: 1250 @ A3

DATE 16/06/2008

FILE TROW01CONS

MAP SCHEDULE EY24





**The County of Wiltshire  
(Trowbridge in the District of West Wiltshire)  
(Prohibition and Restriction of Waiting, Taxi Rank Clearways and On Street Parking)  
Consolidation Order**

WILTSHIRE COUNTY COUNCIL  
The Director of Environmental Services  
County Hall  
Trowbridge  
Wiltshire  
BA148JD

Reproduced from the Ordnance Survey Map. With the permission of The Controller of H.M. Stationery Office. Crown Copyright reserved 100023455 2008  
This plan has been produced specifically to supply an individual with value added Local Authority information.  
Unauthorised reproduction infringes Crown Copyright and may lead to prosecution or Civil Proceedings.

**Key to Restriction Types Displayed**

 **No waiting at any time**

SCALE 1: 1250 @ A3

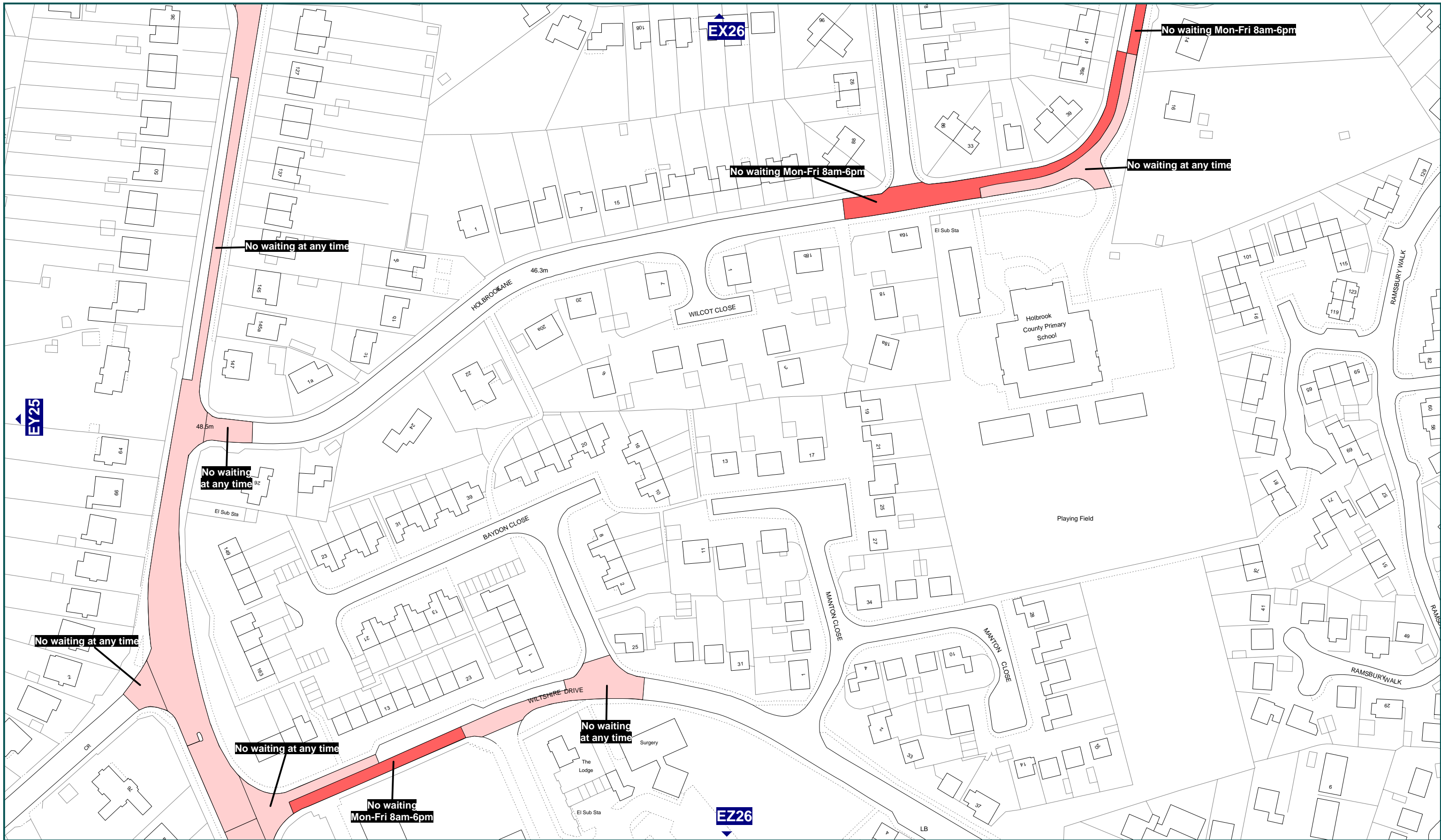
DATE 16/06/2008

FILE TROW01CONS

MAP SCHEDULE **EY25**









**The County of Wiltshire  
(Trowbridge in the District of West Wiltshire)  
(Prohibition and Restriction of Waiting, Taxi Rank Clearways and On Street Parking)  
Consolidation Order**

WILTSHIRE COUNTY COUNCIL  
The Director of Environmental Services  
County Hall  
Trowbridge  
Wiltshire  
BA148JD

Reproduced from the Ordnance Survey Map. With the permission of The Controller of H.M. Stationery Office. Crown Copyright reserved 100023455 2008  
This plan has been produced specifically to supply an individual with value added Local Authority information.  
Unauthorised reproduction infringes Crown Copyright and may lead to prosecution or Civil Proceedings.

**Key to Restriction Types Displayed**

-  No waiting at any time
-  No waiting

SCALE 1: 1250 @ A3

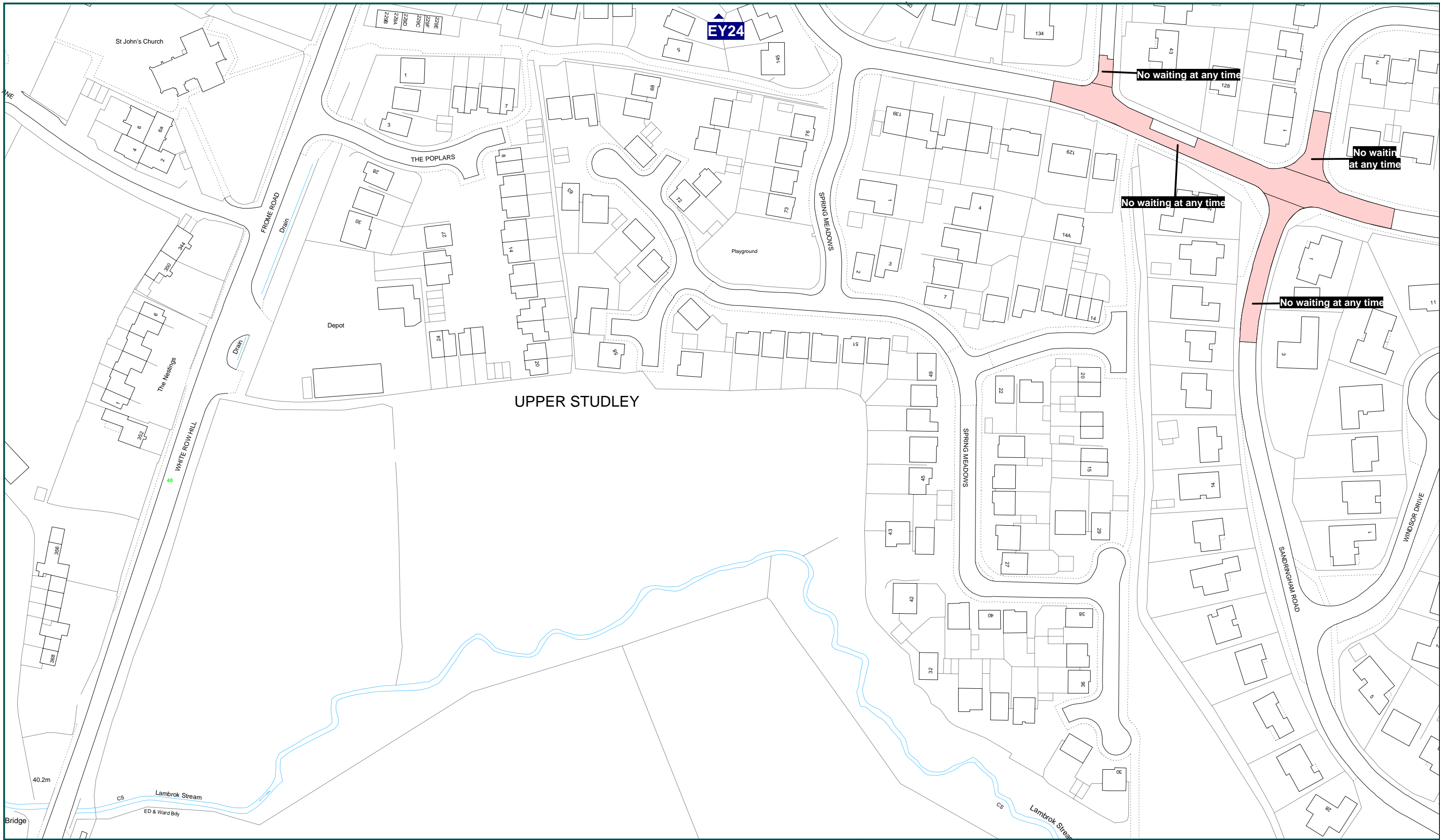
DATE 16/06/2008

FILE TROW01CONS

MAP SCHEDULE EY26







UPPER STUDLEY




**The County of Wiltshire  
(Trowbridge in the District of West Wiltshire)  
(Prohibition and Restriction of Waiting, Taxi Rank Clearways and On Street Parking)  
Consolidation Order**

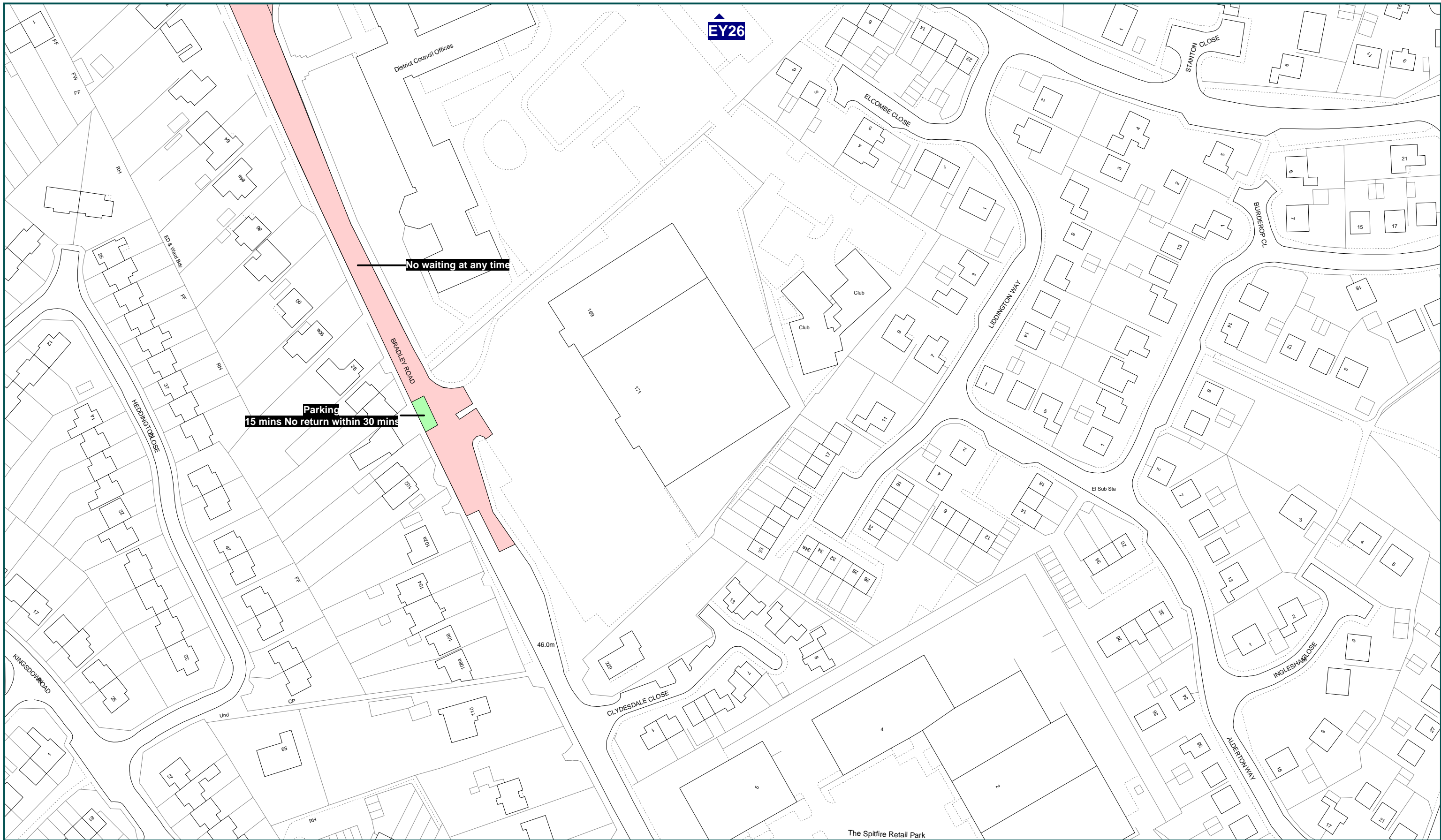
WILTSHIRE COUNTY COUNCIL  
The Director of Environmental Services  
County Hall  
Trowbridge  
Wiltshire  
BA148JD

Reproduced from the Ordnance Survey Map. With the permission of The Controller of H.M. Stationery Office. Crown Copyright reserved 100023455 2008  
This plan has been produced specifically to supply an individual with value added Local Authority information.  
Unauthorised reproduction infringes Crown Copyright and may lead to prosecution or Civil Proceedings.

Key to Restriction Types Displayed

 No waiting at any time

SCALE	1: 1250 @ A3
DATE	16/06/2008
FILE	TROW01CONS
	MAP SCHEDULE
	<b>EZ24</b>



**The County of Wiltshire  
(Trowbridge in the District of West Wiltshire)  
(Prohibition and Restriction of Waiting, Taxi Rank Clearways and On Street Parking)  
Consolidation Order**

WILTSHIRE COUNTY COUNCIL  
The Director of Environmental Services  
County Hall  
Trowbridge  
Wiltshire  
BA148JD

Reproduced from the Ordnance Survey Map. With the permission of The Controller of H.M. Stationery Office. Crown Copyright reserved 100023455 2008  
This plan has been produced specifically to supply an individual with value added Local Authority information.  
Unauthorised reproduction infringes Crown Copyright and may lead to prosecution or Civil Proceedings.

**Key to Restriction Types Displayed**

- Parking**
- No waiting at any time**

**SCALE** 1: 1250 @ A3

**DATE** 16/06/2008

**FILE** TROW01CONS

**MAP SCHEDULE** EZ26



WILTSHIRE COUNCIL - TROWBRIDGE - MAP BASED TRAFFIC REGULATION ORDER (MBTRO) - REVISIONS

MBTRO ITEM	MAP SCHEDULE NUMBER	OPERATIONAL DATE	OPERATIONAL MBTRO ITEM	ORDER NUMBER	REVOKED MBTRO ITEM DATE	REVOKED MBTRO ITEM	REVOKED BY
Front cover		12/07/2010	trowbridge-a3la-front-cover-2010-07-12				
Notice of Penalty Charges (NPC) - number 01		16/06/2008	trowbridge-aa00-n-p-c-01-2008-06-16	Order: 2485			
Amendment - number 01		12/07/2010	trowbridge-aa01-amendment-01-2010-07-12	Sealed order: 2606			
Articles (or preambles)		16/06/2008	trowbridge-aa01-articles-2008-06-16	Sealed order: 2481			
District map - district, town, parish and map schedules areas		16/06/2008	trowbridge-aa02-district-map-2008-06-16				
Street gazetteer		16/06/2008	trowbridge-aa03-gazetteer-2008-06-16				
Overview map - 42 map schedules		12/07/2010	trowbridge-aa04-overview-map-2010-07-12				
Map schedule	EN27	16/06/2008	trowbridge-map-schedule-en27-2008-06-16				
Map schedule	EO27	16/06/2008	trowbridge-map-schedule-eo27-2008-06-16				
Map schedule	EP26	16/06/2008	trowbridge-map-schedule-ep26-2008-06-16				
Map schedule	EP27	16/06/2008	trowbridge-map-schedule-ep27-2008-06-16				
Map schedule	EQ26	16/06/2008	trowbridge-map-schedule-eq26-2008-06-16				
Map schedule	EQ27	16/06/2008	trowbridge-map-schedule-eq27-2008-06-16				
Map schedule	ER26	16/06/2008	trowbridge-map-schedule-er26-2008-06-16				
Map schedule	ER27	16/06/2008	trowbridge-map-schedule-er27-2008-06-16				
Map schedule	ER28	16/06/2008	trowbridge-map-schedule-er28-2008-06-16				
Map schedule	ES24	16/06/2008	trowbridge-map-schedule-es24-2008-06-16				
Map schedule	ES26	12/07/2010	trowbridge-map-schedule-es26-2010-07-12		16/06/2008	trowbridge-map-schedule-es26-2008-06-16	Sealed order: 2606
Map schedule	ES27	16/06/2008	trowbridge-map-schedule-es27-2008-06-16				
Map schedule	ES28	16/06/2008	trowbridge-map-schedule-es28-2008-06-16				
Map schedule	ET24	16/06/2008	trowbridge-map-schedule-et24-2008-06-16				
Map schedule	ET25	16/06/2008	trowbridge-map-schedule-et25-2008-06-16				
Map schedule	ET26	16/06/2008	trowbridge-map-schedule-et26-2008-06-16				
Map schedule	ET27	16/06/2008	trowbridge-map-schedule-et27-2008-06-16				
Map schedule	ET28	16/06/2008	trowbridge-map-schedule-et28-2008-06-16				
Map schedule	EU25	16/06/2008	trowbridge-map-schedule-eu25-2008-06-16				
Map schedule	EU26	16/06/2008	trowbridge-map-schedule-eu26-2008-06-16				
Map schedule	EU27	16/06/2008	trowbridge-map-schedule-eu27-2008-06-16				
Map schedule	EU28	16/06/2008	trowbridge-map-schedule-eu28-2008-06-16				
Map schedule	EV24	16/06/2008	trowbridge-map-schedule-ev24-2008-06-16				
Map schedule	EV25	16/06/2008	trowbridge-map-schedule-ev25-2008-06-16				
Map schedule	EV26	16/06/2008	trowbridge-map-schedule-ev26-2008-06-16				
Map schedule	EV27	16/06/2008	trowbridge-map-schedule-ev27-2008-06-16				
Map schedule	EW23	16/06/2008	trowbridge-map-schedule-ew23-2008-06-16				
Map schedule	EW24	16/06/2008	trowbridge-map-schedule-ew24-2008-06-16				
Map schedule	EW25	16/06/2008	trowbridge-map-schedule-ew25-2008-06-16				
Map schedule	EW26	16/06/2008	trowbridge-map-schedule-ew26-2008-06-16				
Map schedule	EW27	16/06/2008	trowbridge-map-schedule-ew27-2008-06-16				
Map schedule	EX23	16/06/2008	trowbridge-map-schedule-ex23-2008-06-16				



WILTSHIRE COUNCIL - TROWBRIDGE - MAP BASED TRAFFIC REGULATION ORDER (MBTRO) - REVISIONS

MBTRO ITEM	MAP SCHEDULE NUMBER	OPERATIONAL DATE	OPERATIONAL MBTRO ITEM	ORDER NUMBER	REVOKED MBTRO ITEM DATE	REVOKED MBTRO ITEM	REVOKED BY
Map schedule	EX24	16/06/2008	trowbridge-map-schedule-ex24-2008-06-16				
Map schedule	EX25	16/06/2008	trowbridge-map-schedule-ex25-2008-06-16				
Map schedule	EX26	16/06/2008	trowbridge-map-schedule-ex26-2008-06-16				
Map schedule	EX27	16/06/2008	trowbridge-map-schedule-ex27-2008-06-16				
Map schedule	EY23	16/06/2008	trowbridge-map-schedule-ey23-2008-06-16				
Map schedule	EY24	16/06/2008	trowbridge-map-schedule-ey24-2008-06-16				
Map schedule	EY25	16/06/2008	trowbridge-map-schedule-ey25-2008-06-16				
Map schedule	EY26	16/06/2008	trowbridge-map-schedule-ey26-2008-06-16				
Map schedule	EZ24	16/06/2008	trowbridge-map-schedule-ez24-2008-06-16				
Map schedule	EZ26	16/06/2008	trowbridge-map-schedule-ez26-2008-06-16				