

Map Based Traffic Regulation Order (MBTRO)

The County of Wiltshire (Parishes in the District of North Wiltshire) (Prohibition and Restriction of Waiting, On Street Parking and Clearways) Consolidation Order 2006

Parishes include: -

**Ashton Keynes, Box, Castle Combe, Colerne, Kington Langley, Kington Saint Michael, Lacock,
Langley Burrell Without, Lydiard Tregoze, Lyneham, Marston Meysey, Purton, Sherston and Stanton Saint Quintin**

Clearway: -

A350 and A429 clearway - (Kington Langley, Kington Saint Michael, Langley Burrell Without, and Stanton Saint Quintin)

WILTSHIRE COUNTY COUNCIL

ROAD TRAFFIC REGULATION ACT 1984
TRAFFIC MANAGEMENT ACT 2004

THE COUNTY OF WILTSHIRE
(DISTRICT NORTH WILTSHIRE)
(CIVIL PARKING ENFORCEMENT) AMENDMENT ORDER 2008

The Council of the County of Wiltshire in exercise of its powers under Sections 1, 2, 4, 32, 35, 45, 46, 49, 51, 53 and Part IV of Schedule 9 of the Road Traffic Regulation Act 1984 (hereinafter referred to as "the Act of 1984") as amended and the Traffic Management Act 2004 (hereinafter referred to as "the Act of 2004") as amended and of all other enabling powers and after consultation with the Chief Officer of Police in accordance with Part III of Schedule 9 to the Act of 1984 hereby makes the following Order.

1. Where in the Orders specified in the Schedule to this Order or any subsequent Orders which have the effect of amending the aforementioned Orders, reference is made in any of the said Orders in the District of North Wiltshire to:
 - (a) "the Road Traffic Act 1991" these words shall be deleted and replaced by the words "Traffic Management Act 2004"
 - (b) "Parking Attendant" these words shall be deleted and replaced by "Civil Enforcement Officer";
 - (c) "Section 63A of the Act of 1984" reference to this section shall be deleted;
 - (d) "Permitted Parking Areas" and "Special Parking Areas" these words shall be deleted and replaced by "Special Enforcement Areas" and "Civil Enforcement Areas"
2. In the Orders specified in the Schedule to this Order, the definition of "Parking Attendant" shall be deleted and replaced by the following definition:

"Civil Enforcement Officer" has the meaning defined in Article 76(1) of the Traffic Management Act 2004
3. In the Orders specified in the Schedule to this Order the following paragraph shall be deleted:

"Where a Penalty Charge is payable, a Penalty Charge Notice showing the information required by section 66(3) of the Act of 1991 shall be issued by a Parking Attendant in accordance with section 66(1) of the said Act."

And replaced by:

"Where a Penalty Charge is payable, a Penalty Charge Notice shall be issued by a Civil Enforcement Officer in accordance with Section 78 of the Act of 2004"
4. This Order shall come into operation on 31 March 2008 and may be cited as The County of Wiltshire (District of North Wiltshire) (Civil Parking Enforcement) Amendment Order 2008.

SCHEDULE

The County of Wiltshire (Calne and Calne Without in the District of North Wiltshire) (Waiting Restrictions and Street Parking Places) Consolidation Order 2006

The County of Wiltshire (Chippenham and Chippenham Without in the District of North Wiltshire) (Waiting Restrictions and Street Parking Places) (Consolidation Order 2006

The County of Wiltshire (Chippenham and Chippenham Without in the District of North Wiltshire) (Waiting Restrictions and Street Parking Places) (Consolidation Order 2006 (Amendment No.1) Order 2007

The County of Wiltshire (Chippenham and Chippenham Without in the District of North Wiltshire) (Waiting Restrictions and Street Parking Places) (Consolidation Order 2006 (Amendment No.2) Order 2007

The County of Wiltshire (Chippenham and Chippenham Without in the District of North Wiltshire) (Waiting Restrictions and Street Parking Places) (Consolidation Order 2006 (Amendment No.3) Order 2007

The County of Wiltshire (Corsham in the District of North Wiltshire) (Waiting Restrictions and Street Parking Places) Consolidation Order 2006

The County of Wiltshire (Cricklade in the District of North Wiltshire) (Waiting Restrictions and Street Parking Places) Consolidation Order 2006

The County of Wiltshire (Malmesbury and Malmesbury Without in the District of North Wiltshire) (Prohibition and Restriction of Waiting and On Street Parking) Consolidation Order 2006

The County of Wiltshire (Malmesbury and Malmesbury Without in the District of North Wiltshire) (Prohibition and Restriction of Waiting and On Street Parking) Consolidation Order 2006 (Amendment No.1) Order 2008

The County of Wiltshire (Wootton Bassett in the District of North Wiltshire) (Waiting Restrictions and Street Parking Places) Consolidation Order 2006

The County of Wiltshire (Parishes in the District of North Wiltshire) (Prohibition and Restriction of Waiting, On Street Parking and Clearways) Consolidation Order 2006

The County of Wiltshire (Parishes in the District of North Wiltshire) (Prohibition and Restriction of Waiting, On Street Parking and Clearways) Consolidation Order 2006 (Amendment No.1) Order 2007

THE COMMON SEAL of THE)
WILTSHIRE COUNTY COUNCIL was)
hereunto affixed on the 19th day of March)
2008 in the presence of:-)

Wiltshire County Council seal number: 713999

WILTSHIRE COUNTY COUNCIL

NOTICE OF PENALTY CHARGES

**CIVIL ENFORCEMENT AREAS AND SPECIAL ENFORCEMENT AREAS
IN THE DISTRICTS OF KENNET, NORTH WILTSHIRE AND SALISBURY**

NOTICE IS HEREBY GIVEN that Wiltshire County Council in accordance with its powers under the Traffic Management Act 2004 and in consultation with the Secretary of State for Transport has amended the level of Penalty Charges in the designated parking areas in the Districts of Kennet, North Wiltshire and Salisbury. These relate to the Civil Enforcement of on-street parking contraventions for waiting/loading and parking restrictions.

Two levels of Penalty Charge have been set for different contraventions (previously one level which was £60). The Penalty Charges are £70 on the issue of a Penalty Charge Notice ("PCN") for Higher Level contraventions and £50 on the issue of a PCN for Lower Level contraventions in accordance with The Civil Enforcement of Parking Contraventions (Guidelines on Levels of Charges) (England) Order 2007 but discounted by 50% if payment is received within 14 days of the issue of the PCN (as before) or if payment is received within 21 days for contraventions detected with a camera (approved device).

On the issue of a Charge Certificate in accordance with The Civil Enforcement of Parking Contraventions (Guidelines on Levels of Charges) (England) Order 2007 the penalty charge will be increased by 50% (as before).

The above charges will come into effect on 31 March 2008.

GEORGE BATTEN
Director of Environmental Services
County Hall, Trowbridge, BA14 8JD

6 March 2008

WILTSHIRE COUNTY COUNCIL**THE COUNTY OF WILTSHIRE (PARISHES IN THE DISTRICT OF
NORTH WILTSHIRE) (PROHIBITION AND RESTRICTION OF WAITING,
ON STREET PARKING AND CLEARWAYS) CONSOLIDATION ORDER 2006
(AMENDMENT NO. 1) ORDER 2007**

The Council of the County of Wiltshire in exercise of its powers under Sections 1, 2, 4, 32, 35, 53, 63A and Part IV of Schedule 9 of the Road Traffic Regulation Act 1984 (hereinafter referred to as "the Act of 1984") as amended and the Road Traffic Act 1991 (hereinafter referred to as "the Act of 1991") as amended and of all other enabling powers and after consultation with the Chief Officer of Police in accordance with Part III of Schedule 9 to the Act of 1984 hereby makes the following Order.

1. The County of Wiltshire (Parishes in the District of North Wiltshire) (Prohibition and Restriction of Waiting, On Street Parking and Clearways) Consolidation Order 2006 shall be amended by the insertion of the Map Schedule specified in the Schedule to this Order.
2. The effect of the Order will be to introduce **No waiting at any time** in Chapel Hill, Lacock.
3. This Order shall come into operation on 29 October 2007 and may be cited as The County of Wiltshire (Parishes in the District of North Wiltshire) (Prohibition and Restriction of Waiting, On Street Parking and Clearways) Consolidation Order 2006 (Amendment No. 1) Order 2007.

SCHEDULE**Map schedule to be inserted**

Map schedule	Date
DJ38	29/10/2007

THE COMMON SEAL of the
WILTSHIRE COUNTY COUNCIL
was hereunto affixed this
17th day of October 2007
in the presence of: -

Wiltshire County Council seal number: 713569

WILTSHIRE COUNTY COUNCIL**THE COUNTY OF WILTSHIRE (PARISHES IN THE DISTRICT OF NORTH WILTSHIRE) (PROHIBITION AND RESTRICTION OF WAITING, ON STREET PARKING AND CLEARWAYS) CONSOLIDATION ORDER 2006 (AMENDMENT NO.2) ORDER 2008**

The Council of the County of Wiltshire in exercise of its powers under Sections 1, 2, 4, 32, 35, 53 and Part IV of Schedule 9 of the Road Traffic Regulation Act 1984 (hereinafter referred to as "the Act of 1984") as amended and the Traffic Management Act 2004 (hereinafter referred to as "the Act of 2004") as amended and of all other enabling powers and after consultation with the Chief Officer of Police in accordance with Part III of Schedule 9 to the Act of 1984 hereby makes the following Order.

1. The County of Wiltshire (Parishes in the District of North Wiltshire) (Prohibition and Restriction of Waiting, On Street Parking and Clearways) Consolidation Order 2006 shall be amended by the revocation of the Map Schedules specified in the First Schedule to this Order and the insertion of the Map Schedules specified in the Second Schedule to this Order.
2. The effect of the Order will be to: -
 - (a) Introduce **No waiting at any time** on the north west side of Market Place to the north east of the access of Elmsleigh for a distance of approximately 24 metres;
 - (b) Introduce **No waiting at any time** across the two vehicle accesses between Nos. 2 and 4, 8 and 10 on the south side of Market Place;
 - (c) Extend the existing length of **No waiting at any time** on the north west side of Market Place to ensure parked vehicles are clear of the main carriageway;
 - (d) Amend the existing length of **No waiting at any time** to **No waiting Monday – Saturday 8am – 6pm** on the east side of Market Place north of the entrance to St John the Baptist Church;
 - (e) Amend the existing length of **No waiting Monday – Saturday 8am - 6pm** to **No waiting Monday – Friday 8am – 6pm** outside Nos. 16 and 18 on the south side of High Street;
 - (f) Increase the existing **parking** limit from 30 minutes to 1 hour outside the convenience store on the south side of Market Place;
 - (g) Remove the existing **parking** restrictions outside Nos. 2, 4, 6 and 8 Market Place to allow unrestricted parking at any time;
 - (h) Remove the existing **No waiting Monday – Saturday 8am – 6pm** outside Nos. 28, 30 and 32 on the south side of High Street;
 - (i) Remove the existing time limit on the **parking** bay on the north side of Bath Road between the entrance to Mortimores and Moon Close and extension of **No waiting at any time** in an easterly direction to enable the bay to be moved eastwards to accommodate new access to No. 18 Bath Road.

These restrictions will replace any existing restrictions currently in force in Colerne on the lengths of road concerned.

3. This Order shall come into operation on 12th September 2008 and may be cited as The County of Wiltshire (Parishes in the District of North Wiltshire) (Prohibition and Restriction of Waiting, On Street Parking and Clearways) Consolidation Order 2006 (Amendment No. 2) Order 2008.

FIRST SCHEDULE

Map Schedule to be revoked

Map Schedule	Date
DA19	4 May 2006
DB18	4 May 2006
DB19	4 May 2006

SECOND SCHEDULE

Map Schedule to be inserted

Map Schedule	Date
DA19	12 September 2008
DB18	12 September 2008
DB19	12 September 2008

THE COMMON SEAL of the
WILTSHIRE COUNTY COUNCIL
was hereunto affixed this
27th day of August 2008
in the presence of: -

Wiltshire County Council seal number: 714669

WILTSHIRE COUNCIL**THE COUNTY OF WILTSHIRE (PARISHES IN THE DISTRICT OF NORTH WILTSHIRE) (PROHIBITION AND RESTRICTION OF WAITING, ON STREET PARKING AND CLEARWAYS) CONSOLIDATION ORDER 2006 (AMENDMENT NO.4) ORDER 2009**

The Council of the County of Wiltshire in exercise of its powers under Sections 1, 2, 4, 32, 35, 53 and Part IV of Schedule 9 of the Road Traffic Regulation Act 1984 (hereinafter referred to as "the Act of 1984") as amended and the Traffic Management Act 2004 (hereinafter referred to as "the Act of 2004") as amended and of all other enabling powers and after consultation with the Chief Officer of Police in accordance with Part III of Schedule 9 to the Act of 1984 hereby makes the following Order.

1. The County of Wiltshire (Parishes in the District of North Wiltshire) (Prohibition and Restriction of Waiting, On Street Parking and Clearways) Consolidation Order 2006 shall be amended by the insertion of the Map Schedules specified in the Schedule to this Order.

2. The effect of the Order will be to introduce **No waiting at any time** on the following lengths of road: -

U/C 918003 (Old A429) east side from its junction with Church Lane for a distance of 270 metres in a southerly direction

U/C 918003 (Old A429) west side from its junction with Church Lane for a distance of 293 metres in a southerly direction

These restrictions will be introduced in the parish of Stanton St Quintin.

3. This Order shall come into operation on 30th November 2009 and may be cited as The County of Wiltshire (Parishes in the District of North Wiltshire) (Prohibition and Restriction of Waiting, On Street Parking and Clearways) Consolidation Order 2006 (Amendment No. 4) Order 2009.

SCHEDULE**Map Schedule to be inserted**

Map Schedule	Date
BU38	30 November 2009
BV38	30 November 2009

THE COMMON SEAL of
WILTSHIRE COUNCIL
was hereunto affixed this
19th day of November 2009
in the presence of: -

WILTSHIRE COUNTY COUNCIL
PERMITTED PARKING AREA AND SPECIAL PARKING AREA
THE COUNTY OF WILTSHIRE
(PARISHES IN THE DISTRICT OF NORTH WILTSHIRE)
(PROHIBITION AND RESTRICTION OF WAITING, ON STREET PARKING AND
CLEARWAYS) CONSOLIDATION ORDER 2006

The Council of the County of Wiltshire in exercise of its powers under Sections 1, 2, 4, 32, 35, 53, 63A and Part IV of Schedule 9 of the Road Traffic Regulation Act 1984 (hereinafter referred to as "the Act of 1984") as amended and the Road Traffic Act 1991 (hereinafter referred to as "the Act of 1991") as amended and of all other enabling powers and after consultation with the Chief Officer of Police in accordance with Part III of Schedule 9 to the Act of 1984 hereby makes the following Order.

PART 1 – GENERAL

Commencement and Citation

1. This Order shall come into operation on 4 September 2006 and may be cited as The County of Wiltshire (Parishes in the District of North Wiltshire) (Prohibition and Restriction of Waiting, On Street Parking and Clearways) Consolidation Order 2006.

Revocations

2. The County of Wiltshire (Parishes in the District of North Wiltshire) (Prohibition and Restriction of Waiting, On Street Parking and Clearways) Consolidation Order 2006 made on the 19th July 2006 is hereby revoked.

Interpretation

- 3(1) In this Order, except where the context otherwise requires, the following expressions have the meanings hereby respectively assigned to them:-

"delivering" and "collecting" in relation to any goods includes checking the goods for the purpose of their delivery or collection

"Disabled Person's Vehicle" means a vehicle lawfully displaying a disabled person's badge;

"disabled person's badge" means a badge issued by a local authority in the form prescribed by Regulations 7 and 11 of the Disabled Persons (Badges for Motor Vehicles) (England) Regulations 2000

"driver" in relation to a vehicle waiting in a parking place or on a road or length of road, means the person driving the vehicle at the time it was left in that parking place or road or length of road

"goods" includes postal packets of any description

"goods vehicle" has the meaning defined in the Traffic Signs Regulations and General Directions 2002

“hackney carriage” means a vehicle licensed under Section 37 of the Town Police Clauses Act 1847, or Section 6 of the Metropolitan Public Carriage Act 1869(b) or under any similar enactment

“lay-by” in relation to a main carriageway, means any area intended for the use of waiting of vehicles at the side of the main carriageway

“loading bay area” means the part of a road authorised by this Order to be used as a loading and unloading only area and indicated by sign diagram number 660.4 as defined in Schedule 2 of the Traffic Signs Regulations and General Directions 2002

“main carriageway” means any carriageway of a road used primarily by through traffic and excludes any lay-by

“medical practitioner” means a fully registered medical practitioner within the meaning of the Medical Act 1983

“Medical Practitioner’s Parking Permit” means a permit bearing the words “Medical Practitioner” (and includes the name and address of the surgery) issued by Wiltshire County Council or its agent to a Medical Practitioner for use in a designated Doctor parking bay identified on the plans attached to this Order

“motor cycle” and “invalid carriage” and “passenger vehicle” have the same meaning as defined in Section 136 of the Act of 1984

“Parking Attendant” has the meaning given by Section 63A of the Road Traffic Regulation Act 1984

“parking place” means a road or length of road designated for the leaving of vehicles as indicated by appropriate road markings

“parking bay” means an area contained within a parking place as indicated by the appropriate road markings

“parking disc” has the same meaning as provided in the Local Authorities’ Traffic Orders (Exemptions for Disabled Persons) (England) Regulations 2000

“permitted hours” means the hours identified for permitted parking on the plans attached to this Order (but excluding any such day that is Christmas Day, Good Friday or a Bank Holiday not being a Public Holiday

“public service vehicle” has the meaning defined in Section 1 of the Public Passenger Vehicles Act 1981

“relevant date” means the date on which any event occurs or occurred in breach of any of the provisions of this Order or to which this Order relates

“relevant position” means:-

- (a) A vehicle displays a disabled persons’ badge, parking permit, or ticket issued in accordance with this Order in the relevant position if:
 - (i) it is exhibited in or on the front windscreen, on the dashboard or fascia of the vehicle; or
 - (ii) where the vehicle is not fitted with a dashboard or fascia, the badge, permit or ticket is exhibited in a conspicuous position at the front of the vehicle

so that the front of the badge, permit or ticket (showing any Serial numbers, time, date and expiry or purchase details) is clearly legible from the front of the outside of the vehicle.

- (b) A vehicle displays a parking disc in the relevant position if:
 - (i) the disc is exhibited on the dashboard or fascia of the vehicle; or
 - (ii) where the vehicle does not have a dashboard or fascia, the disc is exhibited in a conspicuous position on the vehicle

so that, when marked to show the quarter-hour period during which a period of waiting began, that period is clearly legible from the outside of the vehicle

“taxi” has the same meaning given by Regulation 4 of the Traffic Signs Regulations and General Directions 2002 and “taxi rank” means an area of carriageway reserved for use by taxis waiting to pick up passengers

“telecommunications apparatus” has the same meaning as in Schedule 2 of the Telecommunications Act 1984

“the Council” means during any period in which there is in force an Agreement under the Local Government Act 2000 between Wiltshire County Council and North Wiltshire District Council to enable the District Council to administer the functions conferred by that Agreement on the County Council’s behalf, the North Wiltshire District Council failing which it shall mean the Wiltshire County Council

“traffic sign” means a sign of any size, colour and type prescribed or authorised under, or having effect as though prescribed or authorised under Section 64 of the Act of 1984

“waiver” means a formal document issued by North Wiltshire District Council to exempt a vehicle from a restriction under the terms and charges applicable at the time of issue

- (2) For the purpose of this Order the prohibitions and restrictions contained in the Articles to this Order and shown on the attached plans shall apply to the full extent of the public highway, with the exception of Clearways which apply to the extent of the carriageway.
- (3) For the purpose of this Order a vehicle shall be taken as waiting on a length of road if any point on that length of road is below the vehicle or its load (if any).
- (4) The prohibitions imposed by this Order shall be in addition to and not in derogation of any restriction, prohibition or requirement imposed by any Regulations or Orders made or having effect as if made under the Act of 1984, or by or under any other enactment.
- (5) For the purposes of this Order, Wiltshire County Council accepts no responsibility for any inaccuracies contained in the Ordnance Survey data relied upon in the preparation of the plans attached to this Order. Where a restriction applies to the edge of a length of carriageway or highway (adjacent to the kerb) that restriction will continue to apply to the actual edge of carriageway or highway irrespective of changes to either the carriageway width or to the underlying Ordnance Survey data.

PART II

GENERAL PROVISIONS RELATING TO WAITING AND LOADING RESTRICTIONS

4. Save as provided in Articles 6, 7, 8, 9 and 10 of this Order no person shall, except upon the direction or with the permission of a Police Constable in uniform or of a Parking Attendant cause or permit any vehicle (and/or drawn trailer) to wait on the roads or sides of the roads subject to restrictions identified as No Waiting during a specified time limit, for the periods identified on the plans attached to this Order.
5. Save as provided in Articles 6 and 7 of this Order no person shall, except upon the direction or with the permission of a Police Constable in uniform or of a Parking Attendant cause or permit any vehicle to load or unload in the roads or sides of the roads identified as No Loading and for the periods identified on the plans attached to this Order.
6. Nothing in Articles 4 and 5 of this Order shall render it unlawful to cause or permit any vehicle to wait in any of the roads, lengths of road or on the sides of road identified in the plans attached to this Order for so long as may be necessary to enable:
 - (a) a person to board or alight from the vehicle;
 - (b) goods to be loaded onto or unloaded from the vehicle provided that loading is carried out in one continuous operation and that no vehicle shall so wait on any of the lengths of road identified on the plans attached to this Order where loading and unloading is prohibited on such days and times so identified on the aforementioned plans;
 - (c) the vehicle, if it cannot conveniently be used for such purpose in any other road, to be used for the purpose of any building operation, demolition or excavation, or the maintenance or improvement or reconstruction of the said lengths or sides of road or any works connected with any sewer, main, pipe or apparatus for the supply of gas, water or electricity or of any telecommunications apparatus;
 - (d) the vehicle, if it cannot conveniently be used for such purpose in any other road, to be used in the service of the local authority in pursuance of statutory powers or duties;
 - (e) the vehicle of a universal service provider (as defined in Section 4(3) and (4) of the Postal Services Act 2000) to be used for the purpose of delivering and/or collecting mail;
 - (f) the vehicle to be used in the service of the Police, Fire Brigade or Ambulance Service;
 - (g) the vehicle to be used in any case where the person in control of the vehicle:
 - (i) is required by law to stop or wait or is permitted to stop or wait by a Police Constable;
 - (ii) is obliged to stop so as to prevent an accident; or
 - (iii) is prevented from proceeding by circumstances outside his control
 - (h) the vehicle to be loaded or unloaded whilst it is in actual use in connection with the removal of furniture and effects from one office or dwelling house to

another or to such premises from a depository or from such premises to a depository notwithstanding anything contained in paragraph (b) above as to waiting in the roads or sides of the roads identified and for the periods identified on the plans attached to this Order;

- (i) a security vehicle to be used in the course of delivering or collecting cash to/from properties in any of the lengths of road identified on the plans attached to this Order and being a vehicle specifically designed for that purpose.
7. Nothing in Articles 4 and 5 of this Order shall apply to any vehicle:
- (a) being used as part of a wedding or funeral cortege or otherwise in connection with a wedding or funeral; or
 - (b) being licensed as a hackney carriage whilst waiting at a duly authorised taxi rank as marked on the carriageway.
8. Nothing in Article 4 of this Order shall render it unlawful to cause or permit a disabled person's vehicle which displays in the relevant position a disabled person's badge and a parking disc (on which the driver, or other person in charge of the vehicle, has marked the time at which the period of waiting began) to wait in any of the lengths of road referred to in that Article for a period not exceeding three hours (not being a period separated by an interval of less than one hour from a previous period of waiting by the same vehicle in the same length of road).
9. Nothing in Article 4 of this Order shall prevent any person from causing or permitting any vehicle to wait in any of the lengths of road referred to in that Article provided permission has been obtained from North Wiltshire District Council by means of a waiver to be displayed in the front or nearside of the vehicle and which includes information to enable the driver to be contacted in an emergency and providing that an obstruction is not caused by so doing and that the vehicle is moved if the driver is requested to do so by a Police Officer in uniform or Parking Attendant.
10. Nothing in Article 4 of this Order shall render it unlawful for a taxi to stop or wait in any of the lengths of road identified as No Waiting Except Taxis on the plans attached to this Order.

PART III

CLEARWAYS

PROVISIONS RELATING TO CLEARWAYS

11. Save as provided in Article 12 of this Order no person shall except upon the direction or with the permission of a Police Constable in uniform or of a Parking Attendant cause or permit any vehicle to wait on any of the main carriageways forming part of the lengths of roads identified as Clearways on the plans attached to this Order.
12. (1) Nothing in Article 11 of this Order shall apply so as to prevent any vehicle waiting on any main carriageway identified as Clearways on the plans attached to this Order for so long as may be necessary to enable the vehicle if it cannot be used for such purpose without waiting on that carriageway, to be used in connection:
- (i) with the removal of any obstruction or potential obstruction to traffic;

- (ii) with the provisions contained within Article 6(c), (d), (f) and (g) of this Order; and
 - (iii) to enable a public service vehicle waiting on any main carriageway identified on the plans attached to this Order to wait for as long as may be necessary to enable a person to board or alight from the vehicle at any recognised stopping place.
- (2) Notwithstanding any exemption contained in paragraph (1) of this Article, the person in control of a vehicle waiting on any of the lengths of road identified as Clearways on the plans attached to this Order, shall move the vehicle on the instructions of a Police Constable in uniform whenever such moving may be reasonably necessary for the purpose of preventing obstruction.
- (3) No person shall cause or permit any vehicle to wait on any verge or lay-by immediately adjacent to a main carriageway identified on the plans attached to this order for the purpose of selling goods from that vehicle unless the goods are immediately delivered at or taken into premises adjacent to the vehicle from which the sale is effected.

PART IV

GENERAL PROVISIONS RELATING TO THE USE OF ON-STREET PARKING PLACES, LOADING BAY AREAS AND DOCTORS BAYS

13. The parts of the roads identified as Parking places on the plans attached to this Order, are authorised to be used, subject to the following provisions of this Order by the class of vehicle specified, if none specified then all classes of vehicle, on such days and during such hours as identified on the plans attached to this Order and in such positions as indicated by the appropriate road markings.
14. Nothing in Article 13 of this Order shall apply so as to prevent any person from causing any vehicle to wait in the parking place specified in that Article if the vehicle is being used in connection with the provisions contained within Article 6(c), (d) and (f) of this Order.
15. Where in the roads or sides of the roads identified on the plans attached to this Order a parking place is described as available for vehicles of a specified class, in a specified position, or on a specified day, the driver of a vehicle shall not permit it to wait in that parking place:
- (a) unless it is of the specified class appropriate to that parking place and that day or;
 - (b) otherwise than wholly within the limits of a parking bay marked out in that parking place as indicated by white line carriage markings.
16. (1) The driver of a vehicle shall not permit it to wait in a parking place for longer than the maximum period permitted for waiting specified in relation to that parking place and as identified on the plans attached to this Order; and
- (2) When a vehicle has left a parking place after waiting thereon, the driver thereof shall not within the period specified in relation to that parking place and as identified on the plans attached to this Order after its leaving permit it to wait again upon that parking place.

17. The driver of a vehicle drawing a trailer shall not permit the vehicle or the trailer to wait in a parking place unless they have been disconnected and for the purpose of this Order the vehicle and the trailer shall be deemed to be separate vehicles and the driver shall be deemed to be the driver of each of the said vehicles.
18. The driver of a vehicle being an invalid carriage, or a disabled person's vehicle which displays in the relevant position a disabled persons' badge, shall be exempt from any limitation on time when left in a parking place (not being a designated disabled parking bay, Doctors bay or loading bay area) identified on the plans attached to this Order.
19. The driver of a vehicle displaying at its front or nearside a valid waiver issued by North Wiltshire District Council shall be exempt from any limitation of time in the lengths of road or on any of the sides of road identified as parking places (not being a designated disabled parking bay) on the plans attached to this Order when left in a parking place.
20. Notwithstanding the foregoing provisions of this part of the Order, any vehicle may wait during the permitted hours in a parking place (other than a parking place or part thereof the use of which has been suspended under Article 21 of this Order) for so long as may be necessary if:-
 - (a) the vehicle is a vehicle used for Police, Fire Brigade or Ambulance purposes, or a vehicle (other than a passenger vehicle) in the service of a local authority or its agent which is being used in pursuance of statutory powers or duties to maintain the highway;
 - (b) the vehicle (not being a passenger vehicle) is waiting to enable it to be used for the purpose of any building operation, demolition or excavation in or adjacent to the parking place or the maintenance or improvement of the parking place or any works connected with any sewer, main, pipe or apparatus for the supply of gas, water or electricity or of any telecommunications apparatus;
 - (c) the vehicle (not being a passenger vehicle) is in actual use in connection with the removal of furniture from one business or dwelling house to another or the removal of furniture from such premises to a depository or to such premises from a depository.

Power to Suspend Use of Parking Places

21. (1) Any person authorised by the Council may suspend the use of a parking place or any part thereof whenever the Council considers such suspension reasonably necessary:-
 - (a) for the purpose of facilitating the movement of traffic or promoting its safety; or
 - (b) for any purpose specified in section 20(b) of this Order;
- (2) A Police Officer in uniform may suspend for not longer than twenty-four hours the use of a parking place or any part thereof whenever he considers such suspension reasonably necessary for the purpose of facilitating the movement of traffic or promoting its safety.

- (3) Any person suspending the use of a parking place or any part thereof in accordance with the provisions of paragraph (1) or paragraph (2) of this Article shall thereupon place or cause to be placed in or adjacent to that parking place or the part thereof the use of which is suspended, a traffic sign indicating that waiting by vehicles is prohibited.
 - (4) No person shall cause or permit a vehicle to be left in any part of a parking place during such period as either there is in or adjacent to that part of a parking place a traffic sign placed in pursuance of paragraph (3) of this Article.
22. Provided that nothing in Article 21(1) of this Order shall render it unlawful to cause or permit a vehicle to be left in a parking place if it is being used:
- (a) for fire brigade, ambulance or Police purposes or in the service of a local authority or its agents in pursuance of its statutory powers and duties to maintain the highway;
 - (b) or if the vehicle is left with the permission of the person suspending the use of the parking place or part thereof in pursuance of Article 21(1) of this Order, a Police Constable in uniform or Parking Attendant or a person authorised in that behalf by the Council.
23. Subject to the proviso hereto, when a vehicle is left in a parking place in contravention of any of the provisions contained in Articles 15, 16, 21(4) and 26 of this Order, a person authorised in that behalf by the Council may remove the vehicle or arrange for it to be removed from that parking place provided that when a vehicle is waiting in the parking place in contravention of the provisions of Article 15(b) of this Order, a person authorised in that behalf by the Council may alter or cause to be altered the position of the vehicle in order that its position shall comply with that provision.
24. Any person removing a vehicle or altering its position by virtue of the last preceding Article of this Order may do so by towing or driving the vehicle or in such other manner as he may think necessary to enable him to remove it as aforesaid and may take such measures in relation to the vehicle as necessary to enable the vehicle to be removed or to alter the position of the vehicle as the case may be and shall make such arrangements as may be reasonably necessary for the safe custody of the vehicle.

PART V

LOADING BAY AREAS **PROVISIONS RELATING TO LOADING BAY AREAS**

25. (1) The parts of the roads identified on the plans attached to this Order as Loading are authorised to be used, subject to the following provisions of this Order, as loading bay areas for vehicles, in such positions and on such days and during such hours as identified on the plans attached to this Order for the purpose of loading and unloading only.
- (2) Nothing in paragraph (1) of this Article shall apply so as to prevent any person from causing any vehicle to wait in the loading bay area specified in that paragraph if the vehicle is being used in connection with the provisions contained within Article 6(c), (d) and (f) of this Order.

26. The driver of a vehicle shall not permit it to wait in a loading bay area for longer than is necessary to enable goods to be loaded or unloaded from a vehicle.
27. Subject to the proviso hereto, when a vehicle is left in the loading bay area in contravention of the provision contained in Article 26 of this Order, a person authorised in that behalf by the Council may remove the vehicle or arrange for it to be removed from that loading bay area.

PART VI

DESIGNATED PARKING PLACES FOR DISABLED PERSONS'

28. (1) The parts of the roads identified as Disabled parking on the plans attached to this Order and therein designated 'Disabled Badge Holders Only' may be used, subject to the provisions of this part of the Order, as parking places for disabled persons' vehicles, in such positions and on such days and during such hours as so identified.
- (2) Where within a parking place, there is a sign or surface marking which indicates that a parking bay is available only for a disabled person's vehicle, the driver of a vehicle shall not permit it to wait in the parking bay unless the vehicle is a disabled persons vehicle.
29. The driver of a vehicle shall exhibit a parking disc on the vehicle in the relevant position and set the disc to indicate a quarter-hour period during which the vehicle arrived at the disabled persons' bay.
30. (a) The driver of a vehicle shall not permit it to wait continuously in a disabled person's bay for longer than the maximum period permitted for waiting specified in relation to that parking place and as identified on the plans attached to this Order, such period being calculated as commencing from the later time indicated on the parking disc set in accordance with the provisions of Article 29 of this Order and when the vehicle has left that parking place after waiting therein shall not within the period specified in relation to that parking place and identified on the plans attached to this Order after its waiting return to that parking place.
- (b) Where a parking disc exhibited in pursuance of this Order on a vehicle waiting in a disabled person's bay is showing a quarter-hour period, the later time indicated by the disc showing the end of that period shall be treated as evidence that the vehicle has been waiting in that parking place since that later time.

No person shall:-

31. (a) After the parking disc exhibited on a vehicle has been set in accordance with Article 29 of this Order, alter the indications given by that parking disc whilst the said vehicle remains in the disabled person's bay; or
- (b) Knowingly exhibit on any vehicle any parking disc which has been altered, defaced, mutilated or added to or upon which the figures or particulars have become illegible.
- (c) It shall be assumed, unless the contrary is shown, that the parking disc mentioned in Article 29 is an approved device.

PART VI

CONTRAVENTION OF RESTRICTIONS

32. Where a vehicle has been left in contravention of the restrictions imposed by this Order, a Penalty Charge shall be incurred, the amount of which will be set by Wiltshire County Council under the provisions of the Act of 1991 relating to the Permitted Parking Area and Special Parking Area.
33. Where a Penalty Charge is payable, a Penalty Charge Notice showing the information required by section 66(3) of the Act of 1991 shall be issued by a Parking Attendant in accordance with section 66(1) of the said Act.

Manner of Payment of Penalty Charge Notice

34. The Penalty Charge shall be paid within 28 days payable to North Wiltshire District Council under the terms referred to in the said Notice.

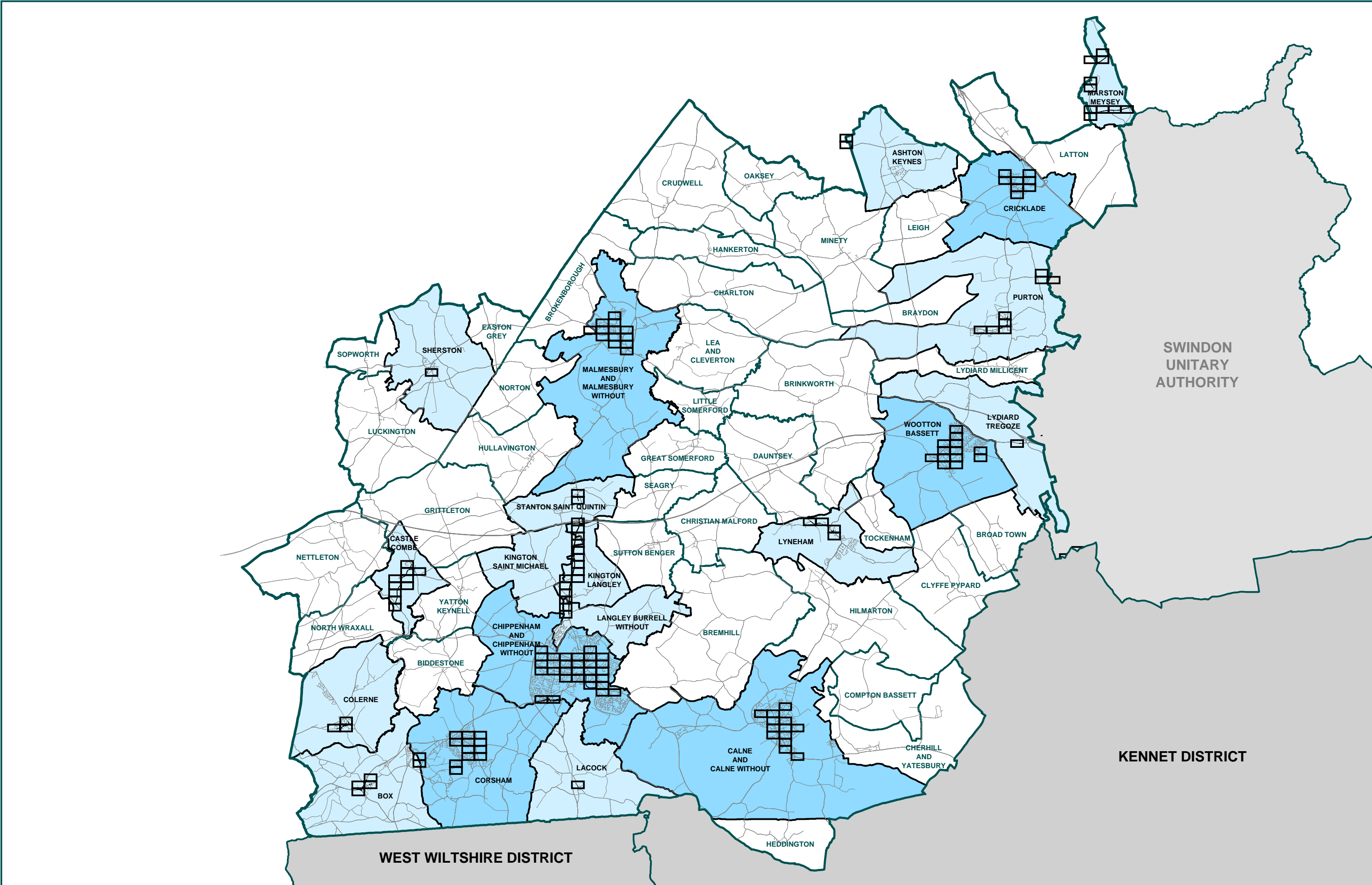
Restriction on Removal of Penalty Charge Notice

35. Where a notice has been attached to a vehicle in accordance with the provisions of the Act of 1991, no person not being the driver of the vehicle or duly authorised representative of the Council shall remove the notice from the vehicle unless authorised to do so by the driver.

THE COMMON SEAL of THE
WILTSHIRE COUNTY COUNCIL
was hereunto affixed this 9th day
of August 2006 in the presence of:-



Wiltshire County Council seal number: 712306

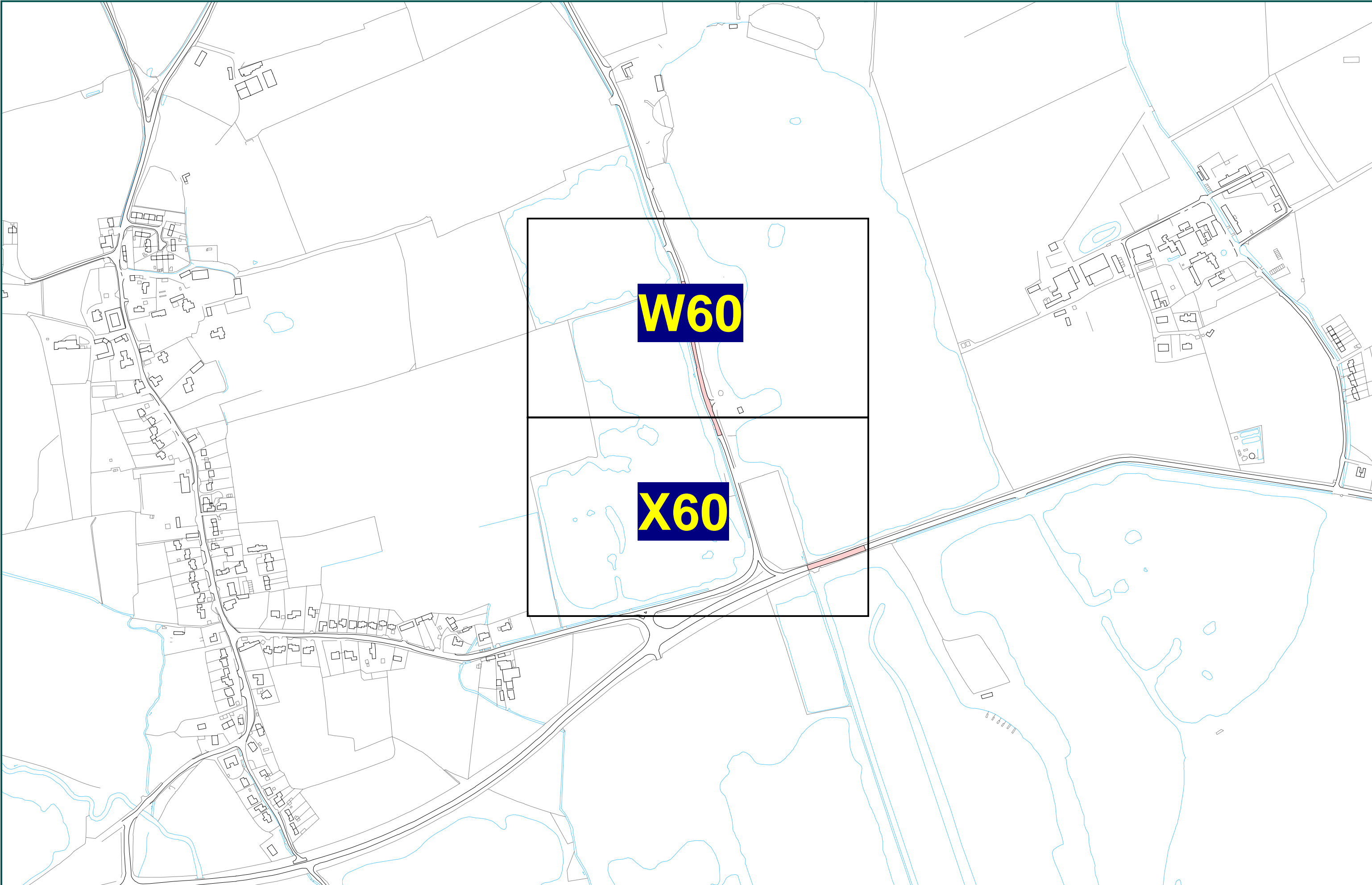


STREET NAME		MAP SCHEDULE						
ASHTON KEYNES								
SPINE ROAD WEST	X60							
SPRATSGATE LANE	W60	* X60						
BOX								
BARGATES	DJ21	* DI21						
BRUNEL WAY	DJ21							
CHAPEL LANE	DK20	* DJ20						
CHURCH LANE	DJ20	* DK20						
DEVIZES ROAD (A365)	DK20							
HIGH STREET (A4)	DJ20	* DJ21	* DK20					
LONDON ROAD (A4)	DI21	* DJ21						
MARKET PLACE	* DJ20	* DJ21						
QUARRY HILL	DJ21							
QUEENS SQUARE	DK20	* DJ20						
THE BROWNINGES	DK20							
THE LEY	* DJ21							
CASTLE COMBE								
C151 (B4039 NORTH TO SUMMER LANE)	* CE24	* CF24	* CF25	* CG24	* CH23	* CI23	* CJ23	* CK23
C160	* CK23	* CJ23						
DUNNS LANE	CE24	* CF24						
MARKET CROSS	* CF24							
MARKET PLACE	CG24							
THE STREET	* CH23	* CG23	CG24	* CH24				
COLERNE								
BATH ROAD	DB18	* DB19						
HIGH STREET	DB19							
MARKET PLACE	DA19	DB19						
OGBOURNE	DA19	DB19						
QUARRY LANE	DA19							

WILTSHIRE COUNCIL - NORTH WILTSHIRE DISTRICT PARISHES - MBTRO - STREET GAZETTEER

STREET NAME	MAP SCHEDULE		
SILVER STREET	DA19	* DB19	
TUTTON HILL	DB19		
LACOCK			
CHAPEL HILL	DJ38		
LYDIARD TREGOZE			
SWINDON ROAD (A3102)	BN74		
LYNEHAM			
CALNE ROAD (A3102)	CA59	* BZ59	
CHIPPENHAM ROAD	BY58	* BY57	
POUND CLOSE	BZ59		
WEBBS COURT	BZ59		
MARSTON MEYSEY			
BLACKBURR LANE	* S83		
CASTLE EATON ROAD (C117)	S82		
COUNTY BOUNDARY TO AIRFIELD ROAD (C116)	* O80	* P80	
COUNTY BOUNDARY TO ASH COPSE (C116)	* K81	* L80	* L81
FAIRFORD ROAD (C124)	* T80		
THE STREET (C116)	S80		
PURTON			
CHURCH STREET	AW73		
HIGH STREET	AX73	AW73	
HIGH STREET (SERVICE ROAD)	AX73		
STATION ROAD (B4041)	AV73	AW73	
TADPOLE LANE	AP76	AQ76	AQ77
WILLOWBROOK	AW73		
WITTS LANE	AV73		
SHERSTON			
SILVER STREET	BD26		
STANTON SAINT QUINTIN			
UC918003 (OLD A429)	BU38	BV38	

STREET NAME				MAP SCHEDULE					
CLEARWAY - A350									
A350		BY38	BZ38	CA38	CB38	CC38	CD38	CE38	CF38
A350		CG37	CG38	CH37	CI37	CJ37	CK37	CL37	
CLEARWAY - A429									
A429		BX38	BY38						



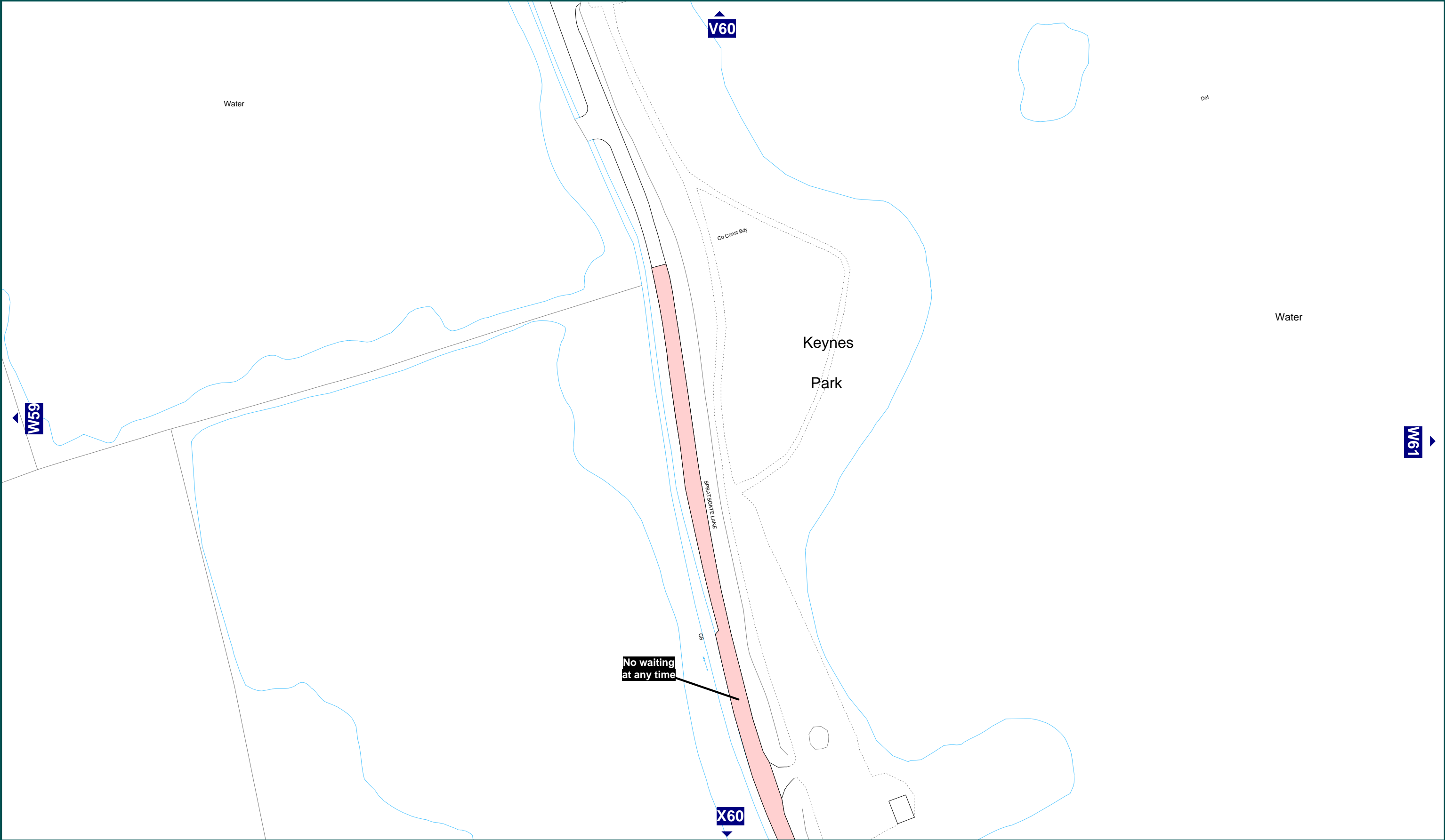
WILTSHIRE COUNTY COUNCIL
The Director of Environmental Services
County Hall
Trowbridge
Wiltshire
BA148JD




The County of Wiltshire
(Parishes in the District of North Wiltshire)
(Prohibition and Restriction of Waiting, On Street Parking and Clearways)
Consolidation Order
Ashton Keynes - map schedules

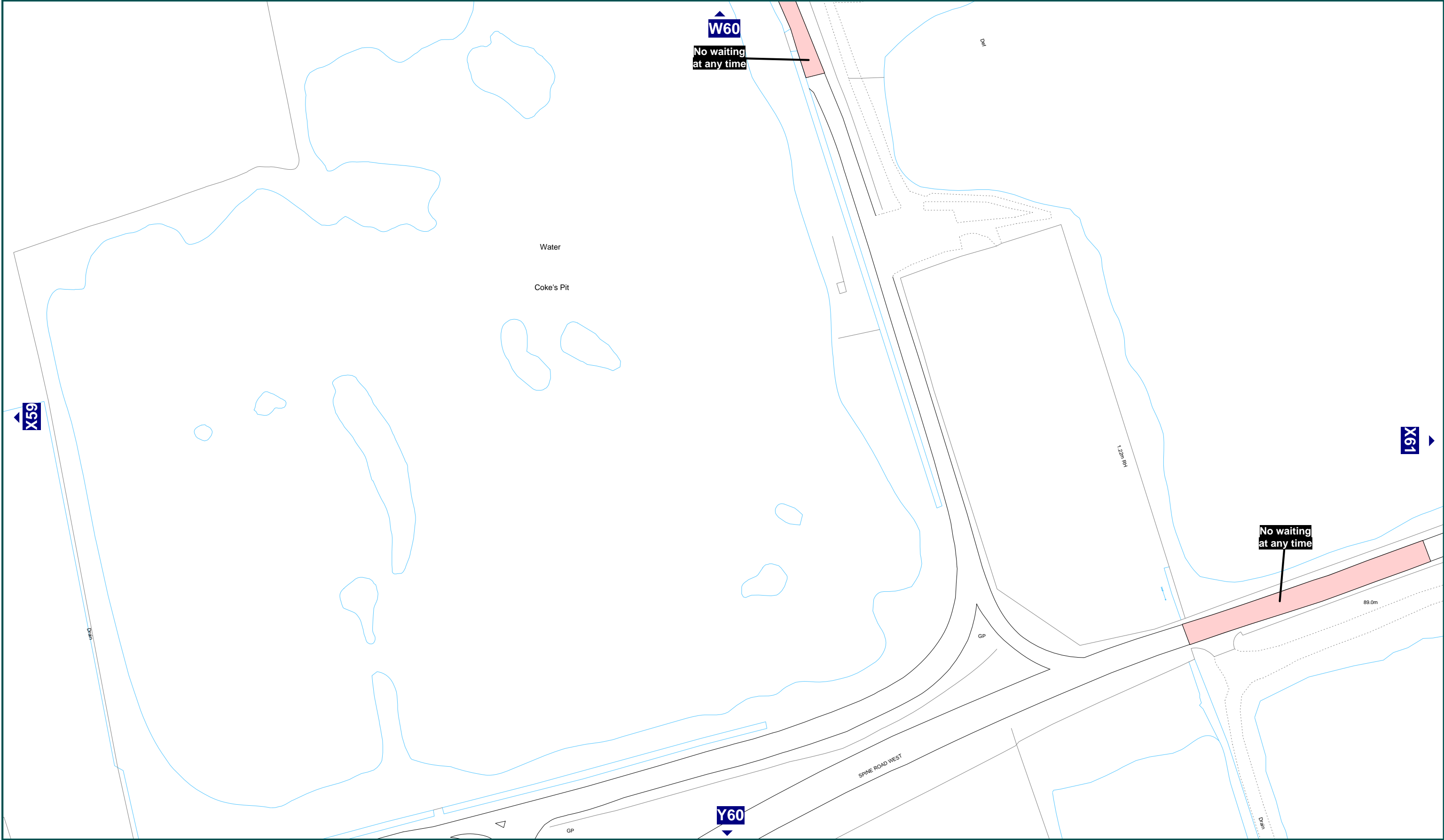
Reproduced from the Ordnance Survey Map
With the permission of The Controller of H.M. Stationery Office
Crown Copyright reserved 100023455 2007
This plan has been produced specifically to supply
an individual with value added Local Authority information
Unauthorised reproduction infringes Crown Copyright
and may lead to prosecution or Civil Proceedings



SCALE	1 : 5000 @ A3
DATE	12/12/2007

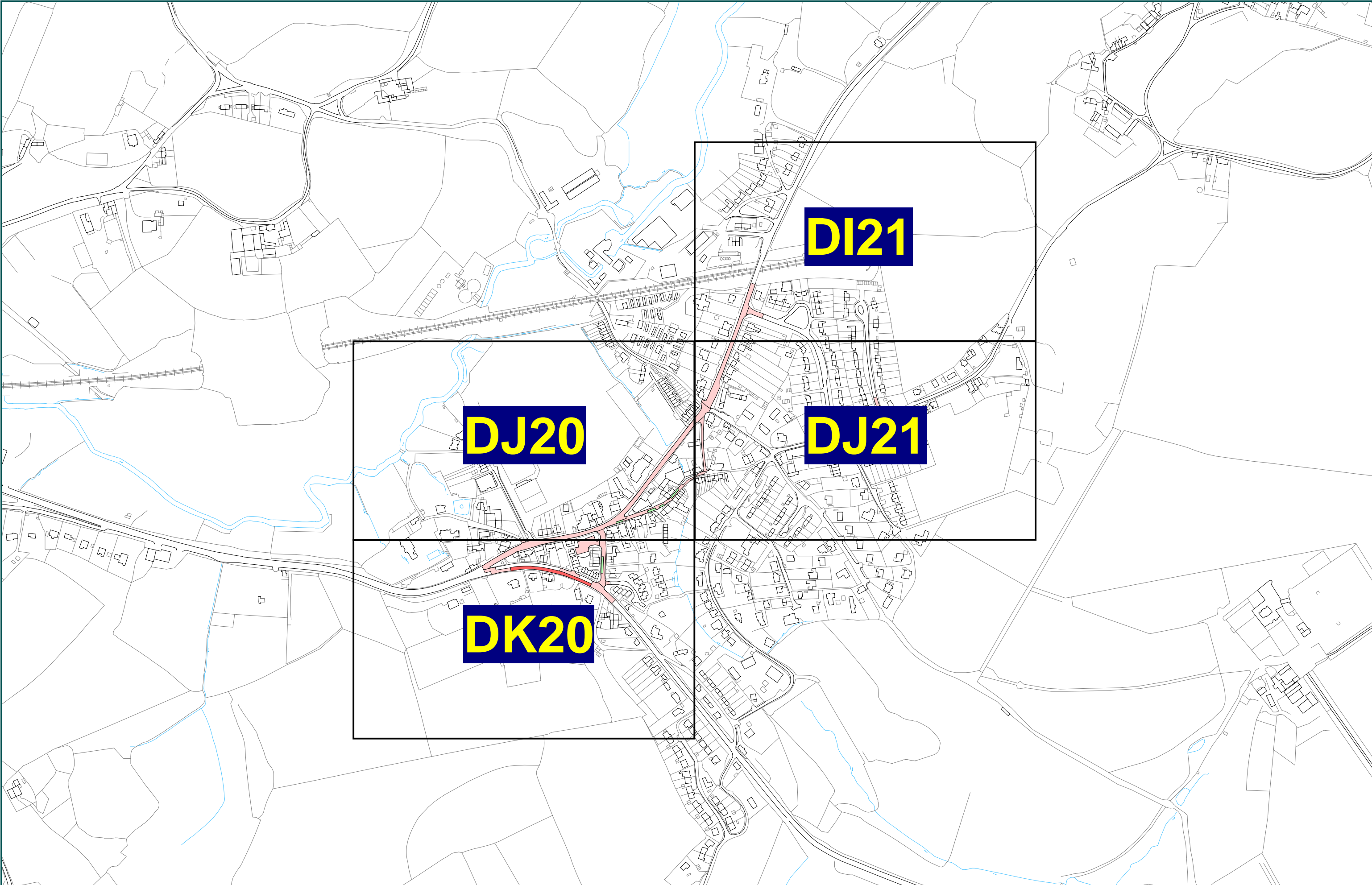




 Wiltshire COUNTY COUNCIL	Reproduced from the Ordnance Survey Map With the permission of The Controller of H.M. Stationery Office. Crown Copyright reserved 100023455 2006		The County of Wiltshire (Parishes in the District of North Wiltshire) (Prohibition and Restriction of Waiting, On Street Parking and Clearways) Consolidation Order 2006 ASHTON KEYNES		Key to Restriction Types Displayed		SCALE	1 : 1250	
	This plan has been produced specifically to supply an individual with value added Local Authority information.				 No waiting at any time		DATE	04/05/2006	
							FILE		NWDC01CONS
								MAP NUMBER	W60
WILTSHIRE COUNTY COUNCIL The Director of Environmental Services County Hall Trowbridge Wiltshire BA148JD		Unauthorised reproduction infringes Crown Copyright and may lead to prosecution or Civil Proceedings							



 Wiltshire COUNTY COUNCIL	Reproduced from the Ordnance Survey Map With the permission of The Controller of H.M. Stationery Office. Crown Copyright reserved 100023455 2006		The County of Wiltshire (Parishes in the District of North Wiltshire) (Prohibition and Restriction of Waiting, On Street Parking and Clearways) Consolidation Order 2006 ASHTON KEYNES		Key to Restriction Types Displayed  No waiting at any time		SCALE		1 : 1250		
	DATE						04/05/2006				
	FILE						NWDC01CONS				
							MAP NUMBER		X60		
WILTSHIRE COUNTY COUNCIL The Director of Environmental Services County Hall Trowbridge Wiltshire BA148JD		This plan has been produced specifically to supply an individual with value added Local Authority information.									
Unauthorised reproduction infringes Crown Copyright and may lead to prosecution or Civil Proceedings											



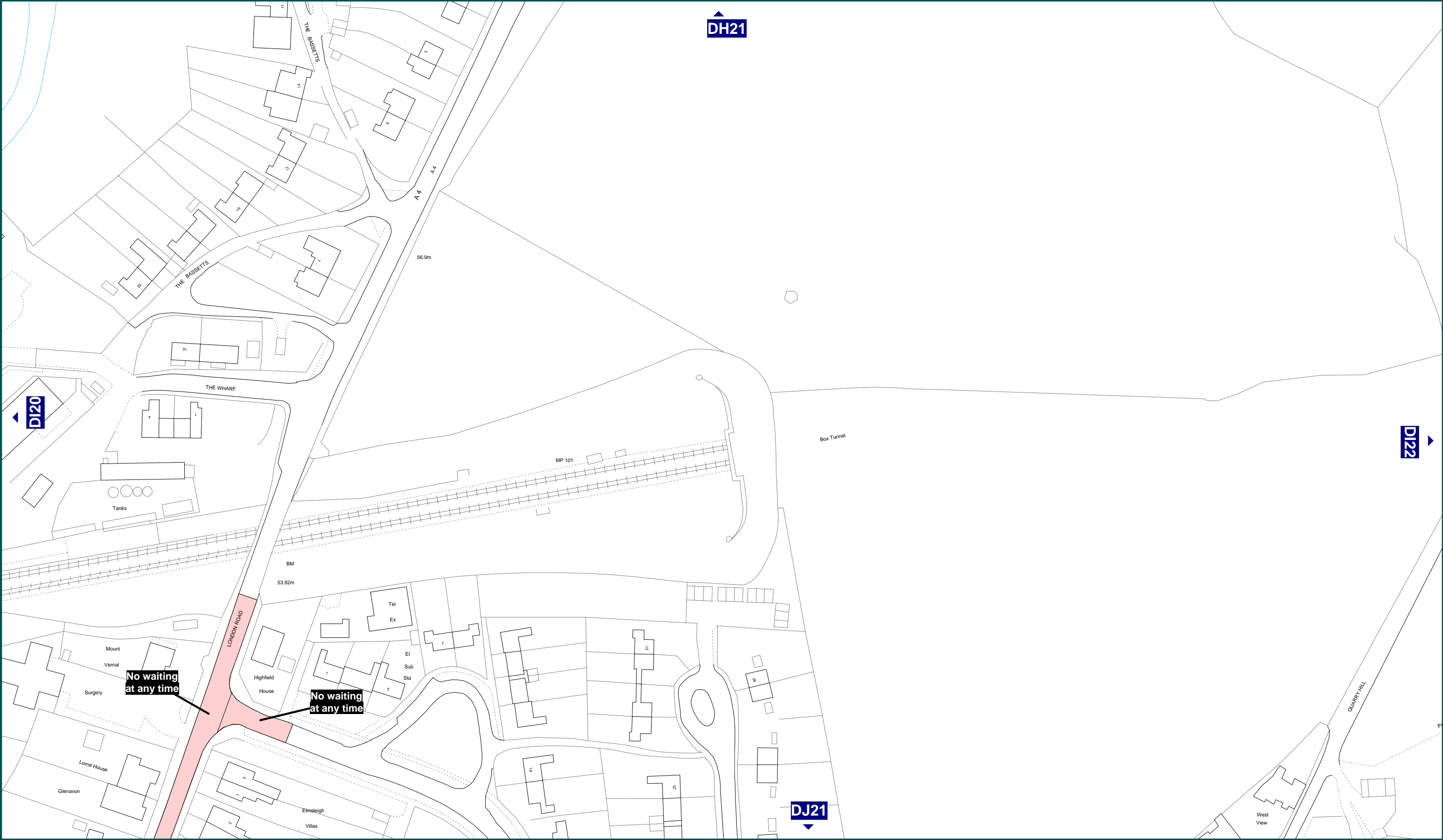
WILTSHIRE COUNTY COUNCIL
The Director of Environmental Services
County Hall
Trowbridge
Wiltshire
BA148JD


**The County of Wiltshire
(Parishes in the District of North Wiltshire)
(Prohibition and Restriction of Waiting, On Street Parking and Clearways)
Consolidation Order
Box - map schedules**

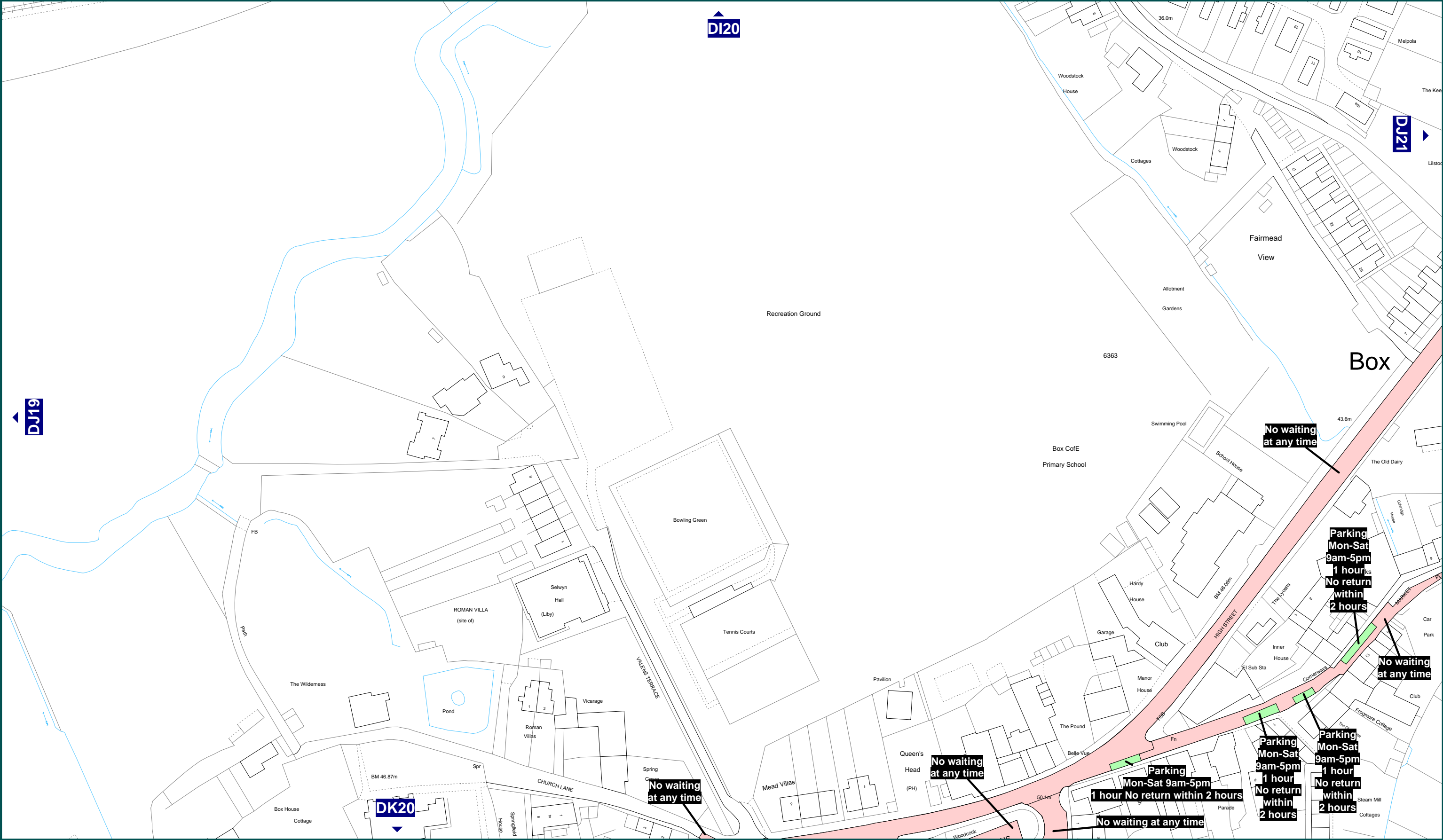
Reproduced from the Ordnance Survey Map
With the permission of The Controller of H.M. Stationery Office
Crown Copyright reserved 100023455 2007
This plan has been produced specifically to supply
an individual with value added Local Authority information
Unauthorised reproduction infringes Crown Copyright
and may lead to prosecution or Civil Proceedings

SCALE	1 : 5000 @ A3
DATE	12/12/2007





 Wiltshire COUNTY COUNCIL	Reproduced from the Ordnance Survey Map With the permission of The Controller of H.M. Stationery Office. Crown Copyright reserved 100023455 2006		The County of Wiltshire (Parishes in the District of North Wiltshire) (Prohibition and Restriction of Waiting, On Street Parking and Clearways) Consolidation Order 2006 BOX		Key to Restriction Types Displayed  No waiting at any time		SCALE 1 : 1250	
	This plan has been produced specifically to supply an individual with value added Local Authority information.				DATE 04/05/2006			
	Unauthorised reproduction infringes Crown Copyright and may lead to prosecution or Civil Proceedings				FILE NWDC01CONS			
	WILTSHIRE COUNTY COUNCIL The Director of Environmental Services County Hall Trowbridge Wiltshire BA148JD				 MAP NUMBER DI21			





WILTSHIRE COUNTY COUNCIL
The Director of Environmental Services
County Hall
Trowbridge
Wiltshire
BA148JD

Reproduced from the Ordnance Survey Map
With the permission of
The Controller of H.M. Stationery Office.
Crown Copyright reserved 100023455 2006

This plan has been produced specifically
to supply an individual with value added
Local Authority information.

Unauthorised reproduction infringes
Crown Copyright and may lead to
prosecution or Civil Proceedings

**The County of Wiltshire
(Parishes in the District of North Wiltshire)
(Prohibition and Restriction of Waiting, On Street Parking and Clearways)
Consolidation Order 2006**

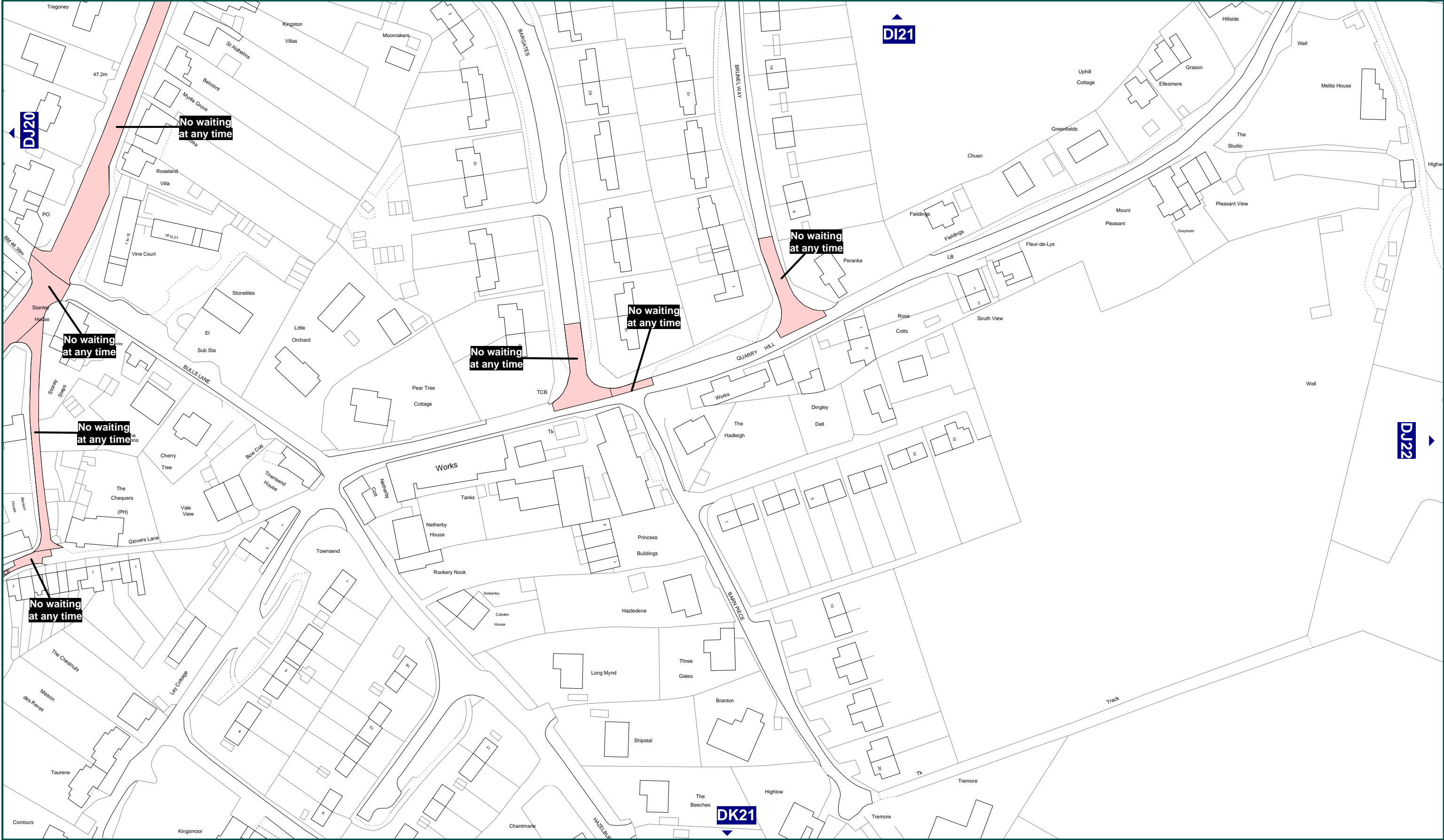
BOX


Key to Restriction Types Displayed

 **No waiting at any time**

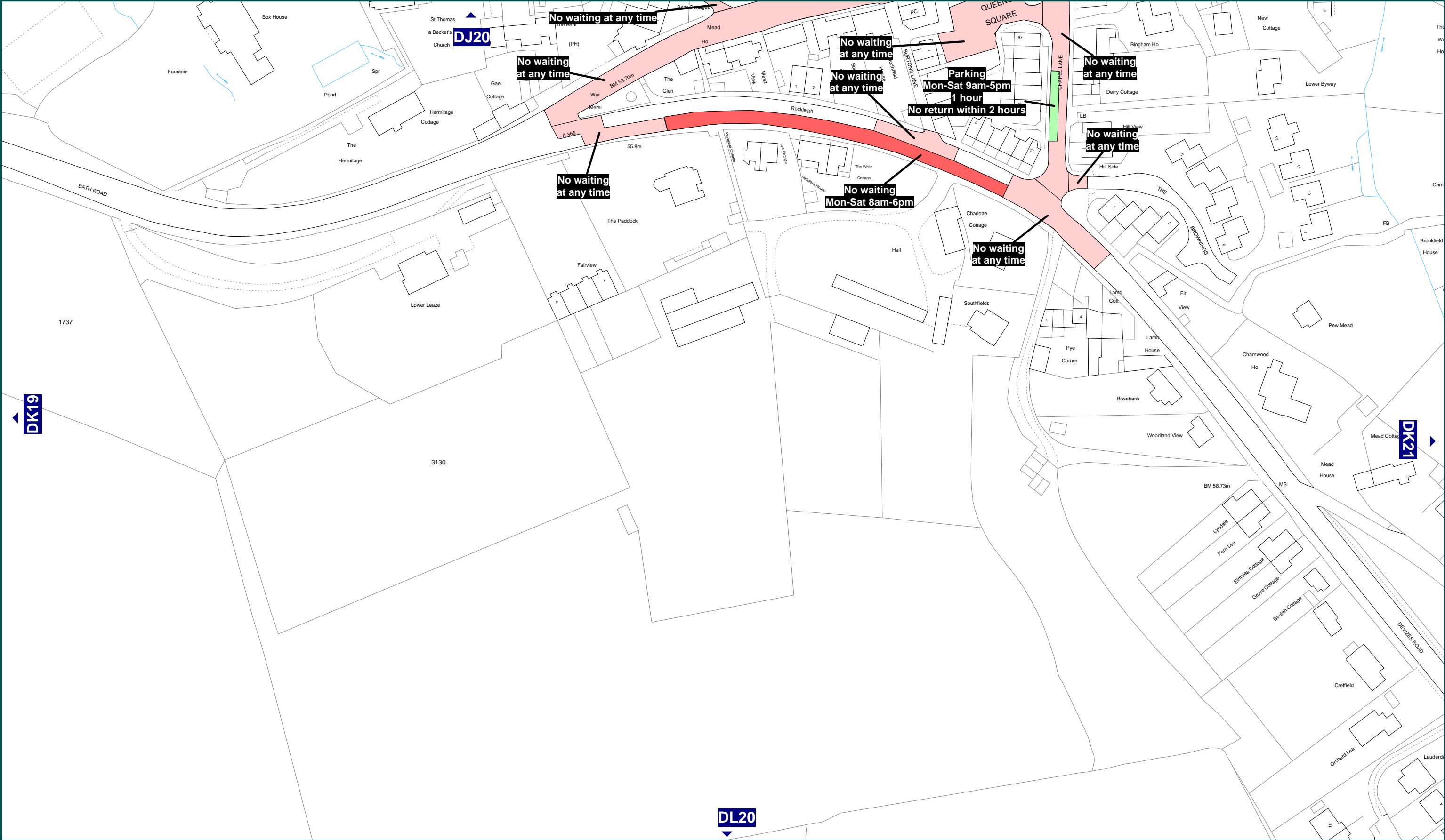
 **Parking**


SCALE	1 : 1250	
DATE	04/05/2006	
FILE	NWDC01CONS	
	MAP NUMBER	DJ20



 Wiltshire COUNTY COUNCIL	Reproduced from the Ordnance Survey Map With the permission of The Controller of H.M. Stationery Office. Crown Copyright reserved 100023455 2006		The County of Wiltshire (Parishes in the District of North Wiltshire) (Prohibition and Restriction of Waiting, On Street Parking and Clearways) Consolidation Order 2006		Key to Restriction Types Displayed  No waiting at any time		SCALE	1 : 1250		
	This plan has been produced specifically to supply an individual with value added Local Authority information.						DATE	04/05/2006		
	Unauthorised reproduction infringes Crown Copyright and may lead to prosecution or Civil Proceedings		BOX		FILE	NWDC01CONS			MAP NUMBER	DJ21

WILTSHIRE COUNTY COUNCIL
The Director of Environmental Services
County Hall
Trowbridge
Wiltshire
BA148JD





WILTSHIRE COUNTY COUNCIL
The Director of Environmental Services
County Hall
Trowbridge
Wiltshire
BA148JD

Reproduced from the Ordnance Survey Map
With the permission of
The Controller of H.M. Stationery Office.
Crown Copyright reserved 100023455 2006




This plan has been produced specifically
to supply an individual with value added
Local Authority information.


Unauthorised reproduction infringes
Crown Copyright and may lead to
prosecution or Civil Proceedings

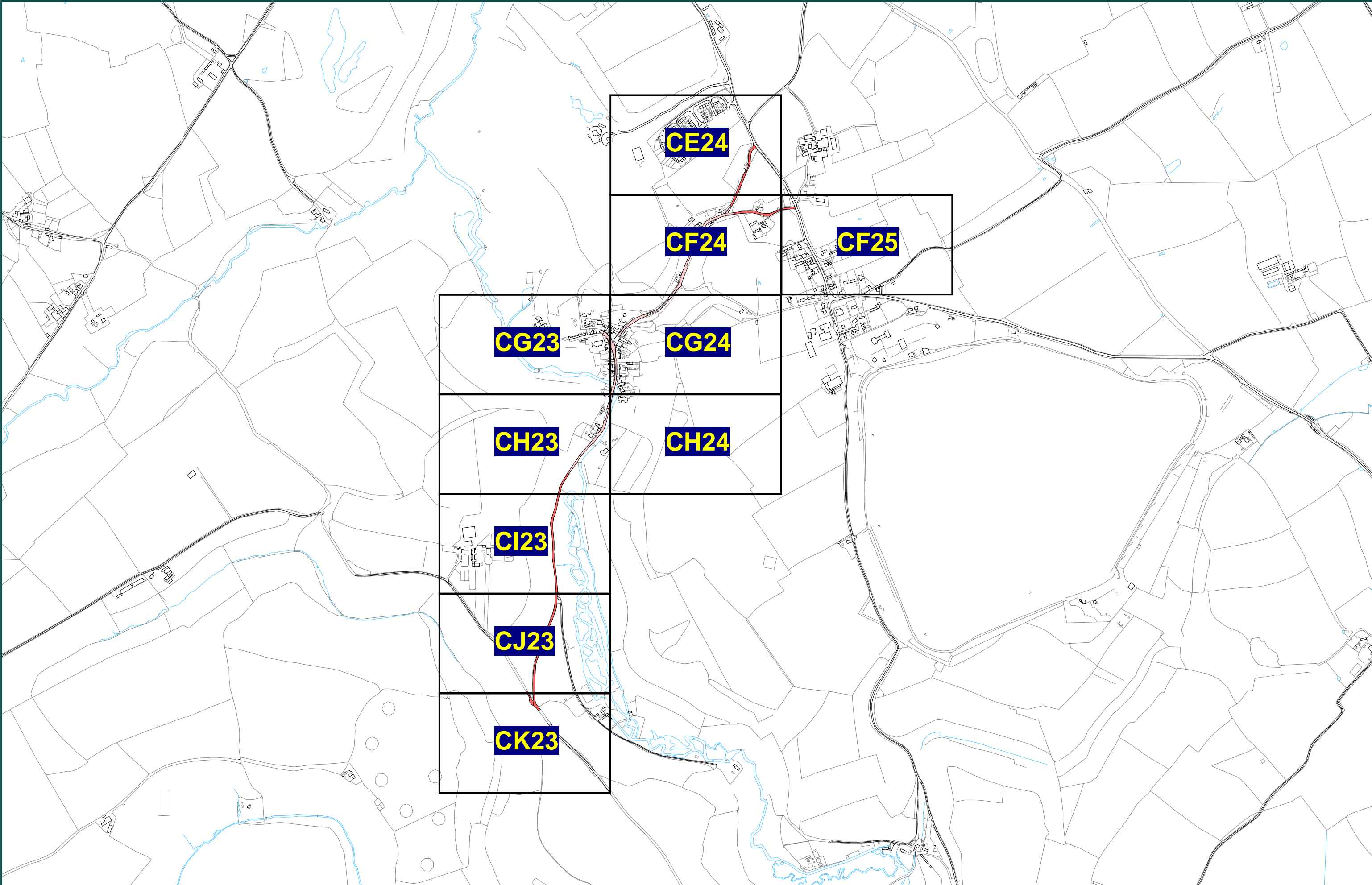
**The County of Wiltshire
(Parishes in the District of North Wiltshire)
(Prohibition and Restriction of Waiting, On Street Parking and Clearways)
Consolidation Order 2006**

BOX

Key to Restriction Types Displayed

-  No waiting at any time
-  No waiting
-  Parking

SCALE	1 : 1250	
DATE	04/05/2006	
FILE	NWDC01CONS	
	MAP NUMBER	DK20



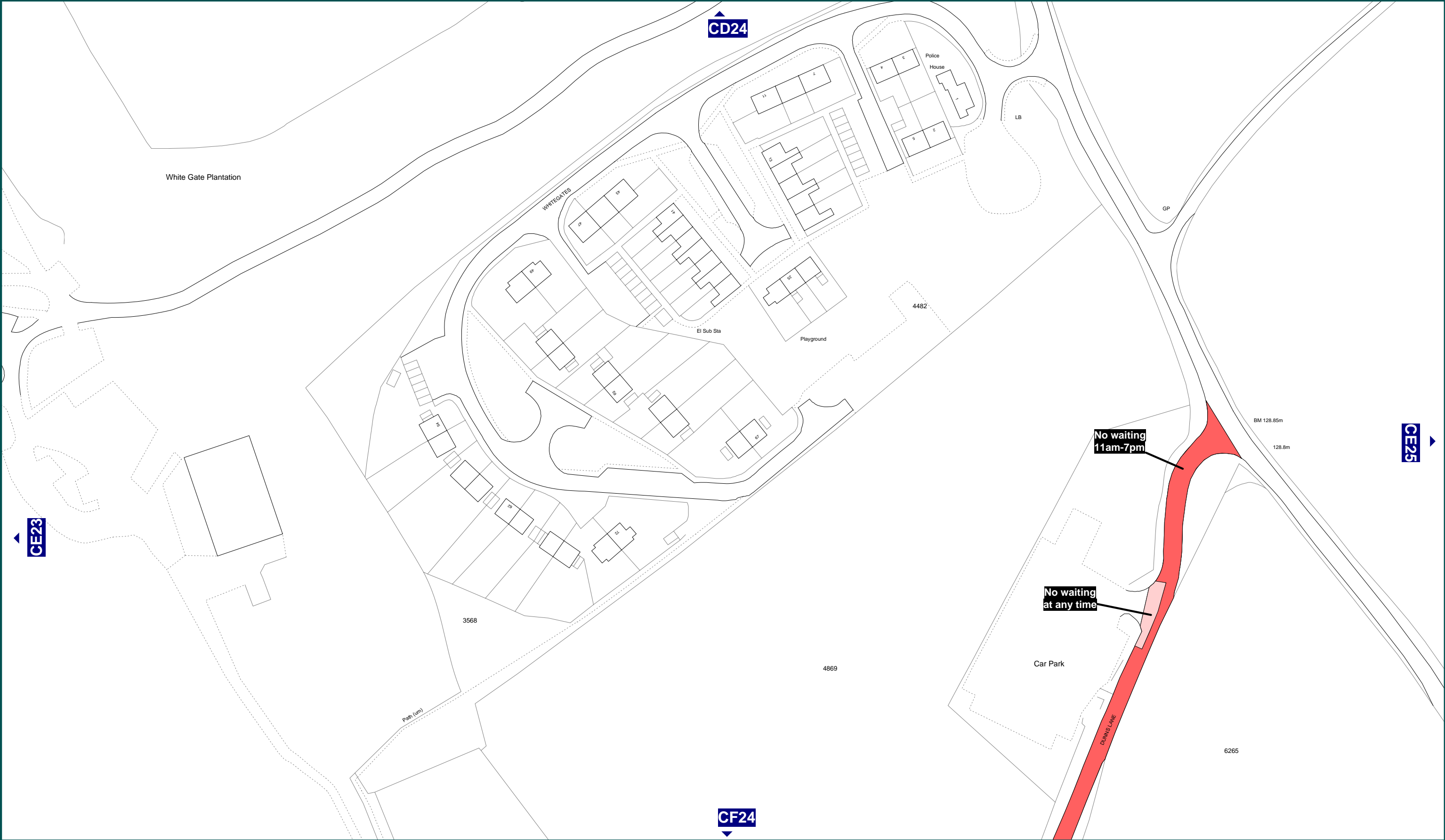
WILTSHIRE COUNTY COUNCIL
The Director of Environmental Services
County Hall
Trowbridge
Wiltshire
BA148JD





The County of Wiltshire
(Parishes in the District of North Wiltshire)
(Prohibition and Restriction of Waiting, On Street Parking and Clearways)
Consolidation Order
Castle Combe - map schedules

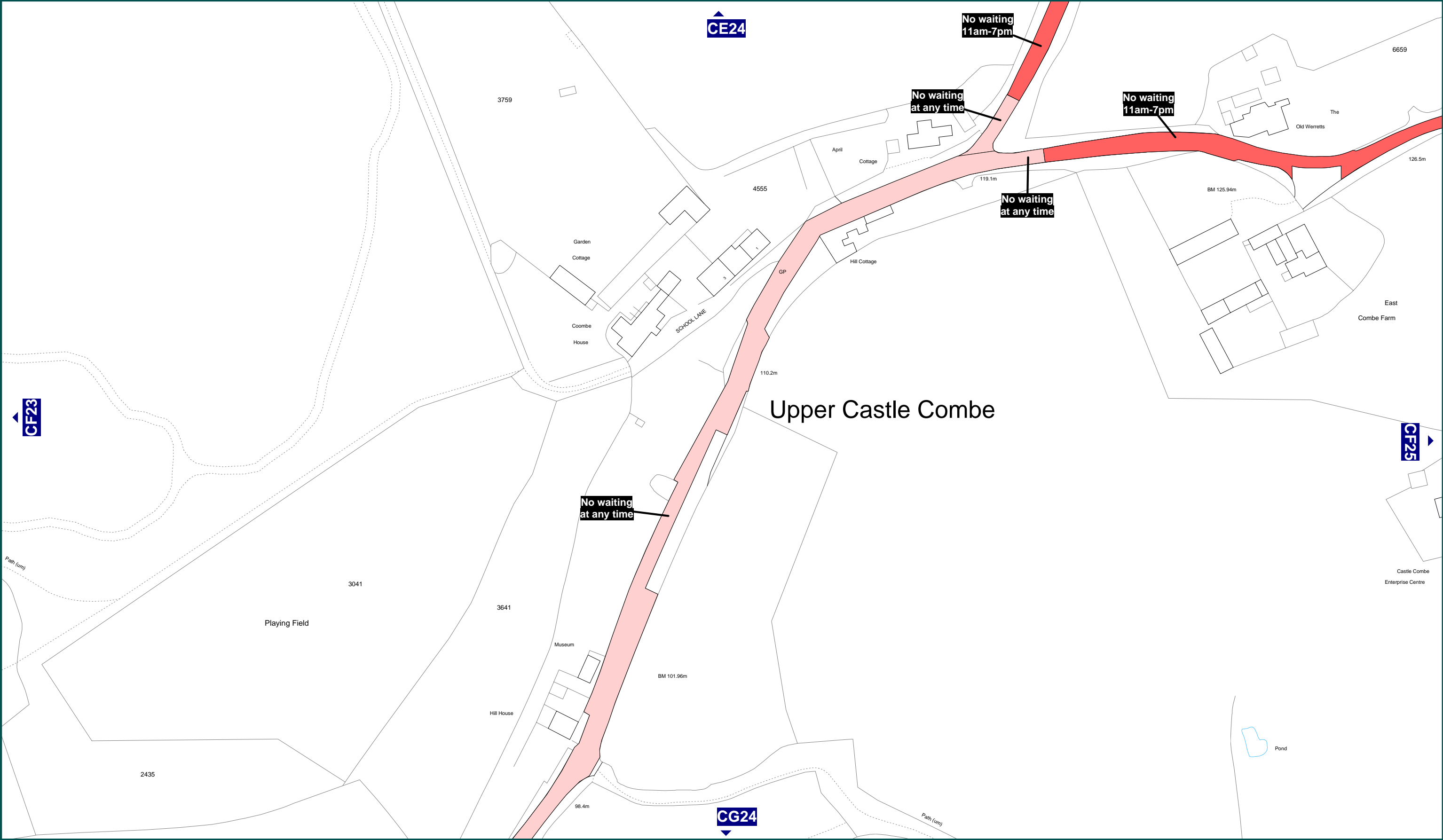
Reproduced from the Ordnance Survey Map
With the permission of The Controller of H.M. Stationery Office
Crown Copyright reserved 100023455 2007
This plan has been produced specifically to supply
an individual with value added Local Authority information
Unauthorised reproduction infringes Crown Copyright
and may lead to prosecution or Civil Proceedings


SCALE	1 : 10000 @ A3
DATE	12/12/2007

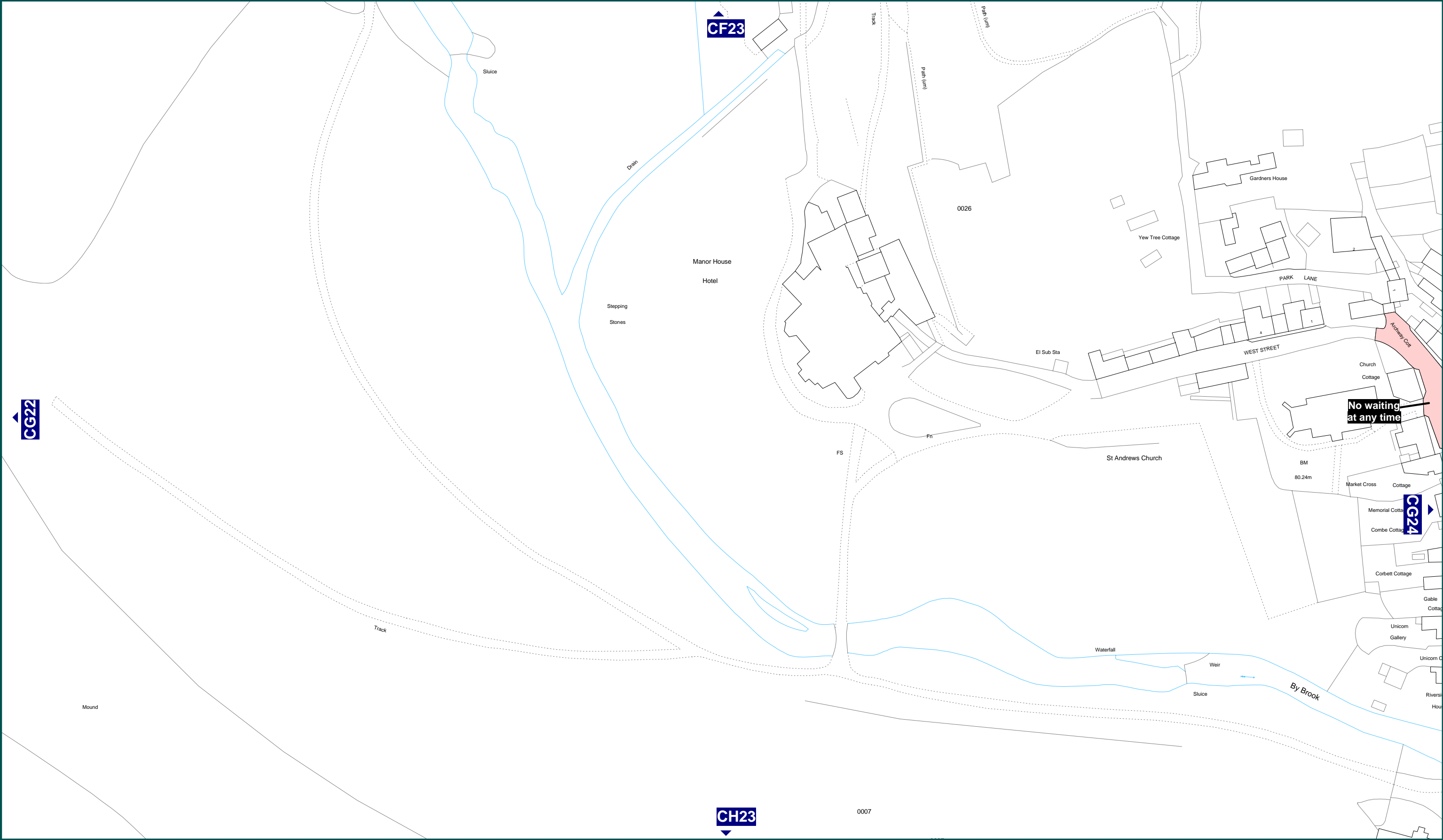







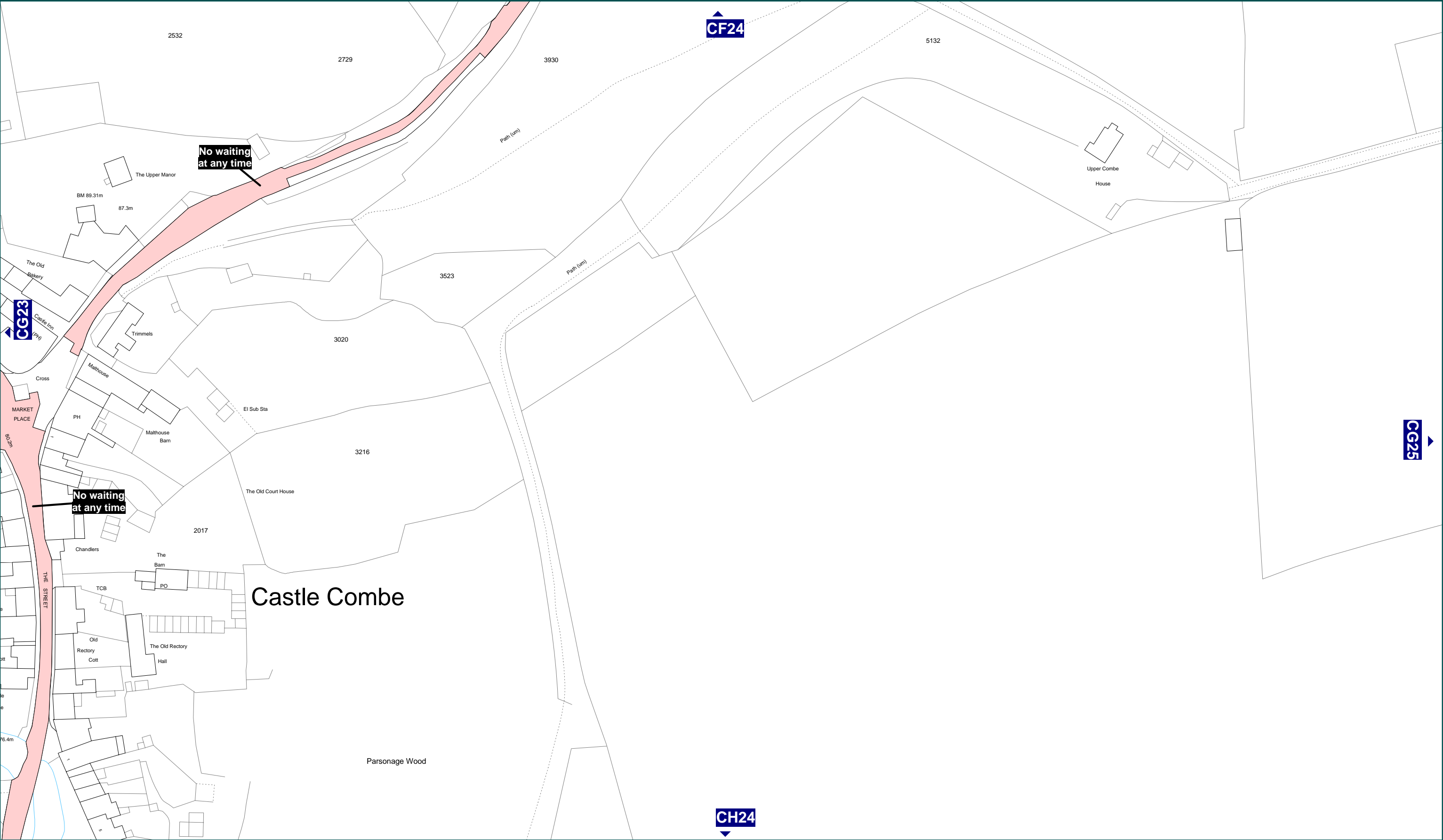
 Wiltshire COUNTY COUNCIL	Reproduced from the Ordnance Survey Map With the permission of The Controller of H.M. Stationery Office. Crown Copyright reserved 100023455 2006		The County of Wiltshire (Parishes in the District of North Wiltshire) (Prohibition and Restriction of Waiting, On Street Parking and Clearways) Consolidation Order 2006 CASTLE COMBE		Key to Restriction Types Displayed		SCALE 1 : 1250	
	This plan has been produced specifically to supply an individual with value added Local Authority information.				 No waiting at any time		DATE 04/05/2006	
	Unauthorised reproduction infringes Crown Copyright and may lead to prosecution or Civil Proceedings				 No waiting		FILE NWDC01CONS	
							 MAP NUMBER CE24	






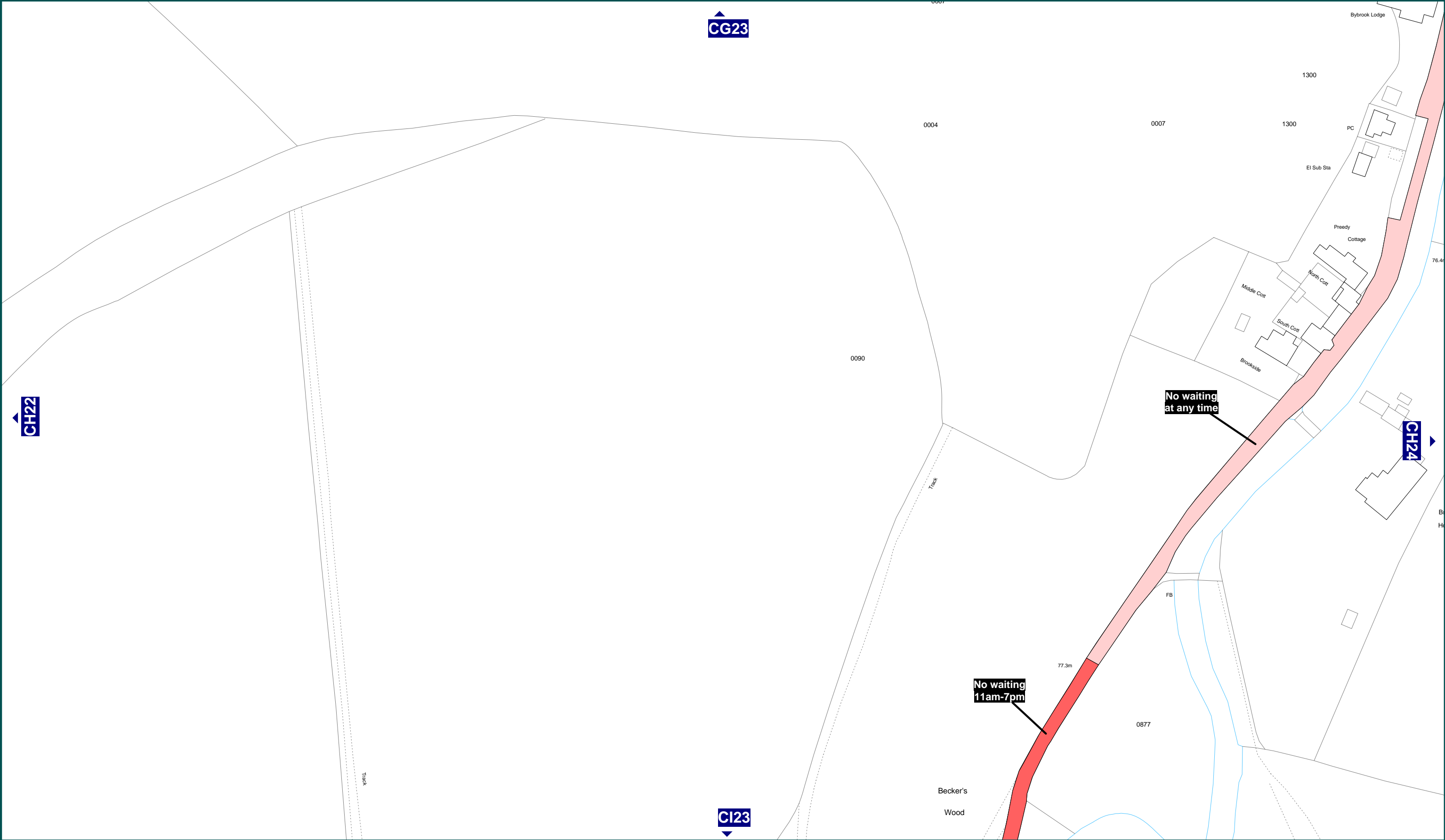
 Wiltshire COUNTY COUNCIL	Reproduced from the Ordnance Survey Map With the permission of The Controller of H.M. Stationery Office. Crown Copyright reserved 100023455 2006		The County of Wiltshire (Parishes in the District of North Wiltshire) (Prohibition and Restriction of Waiting, On Street Parking and Clearways) Consolidation Order 2006 CASTLE COMBE		Key to Restriction Types Displayed <div><div></div> No waiting at any time</div> <div><div></div> No waiting</div>		SCALE 1 : 1250	
	This plan has been produced specifically to supply an individual with value added Local Authority information.				DATE 04/05/2006			
	Unauthorised reproduction infringes Crown Copyright and may lead to prosecution or Civil Proceedings				FILE NWDC01CONS			
	WILTSHIRE COUNTY COUNCIL The Director of Environmental Services County Hall Trowbridge Wiltshire BA148JD				<div><div>N</div><div>W</div><div>E</div><div>S</div></div> MAP NUMBER CF24			







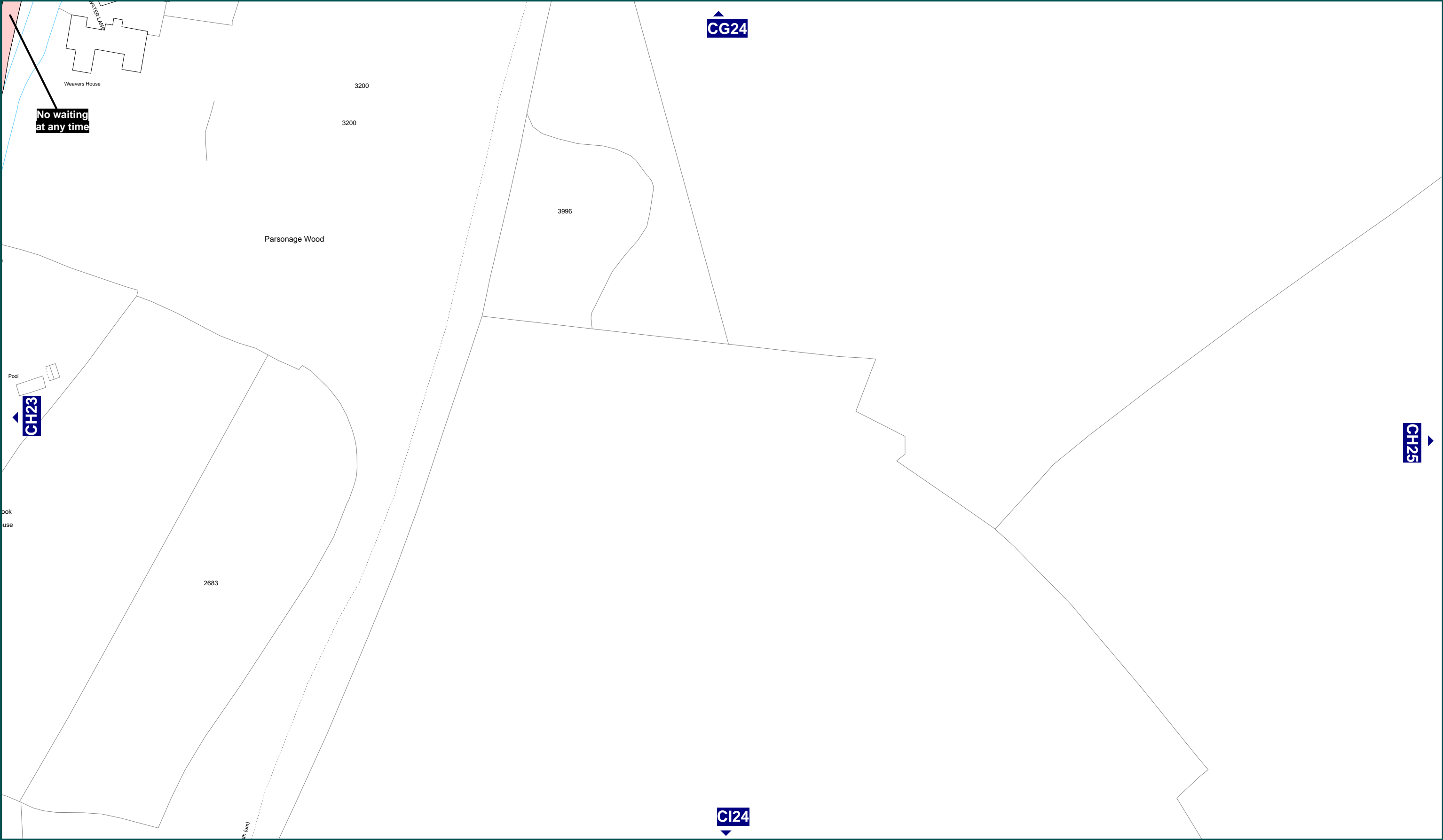
 Wiltshire COUNTY COUNCIL	Reproduced from the Ordnance Survey Map With the permission of The Controller of H.M. Stationery Office. Crown Copyright reserved 100023455 2006		The County of Wiltshire (Parishes in the District of North Wiltshire) (Prohibition and Restriction of Waiting, On Street Parking and Clearways) Consolidation Order 2006 CASTLE COMBE		<div>Key to Restriction Types Displayed</div> <div> No waiting at any time</div>		SCALE		1 : 1250	
	DATE						04/05/2006			
	FILE						NWDC01CONS			
							MAP NUMBER			
WILTSHIRE COUNTY COUNCIL The Director of Environmental Services County Hall Trowbridge Wiltshire BA148JD		This plan has been produced specifically to supply an individual with value added Local Authority information.		Unauthorised reproduction infringes Crown Copyright and may lead to prosecution or Civil Proceedings				CG23		






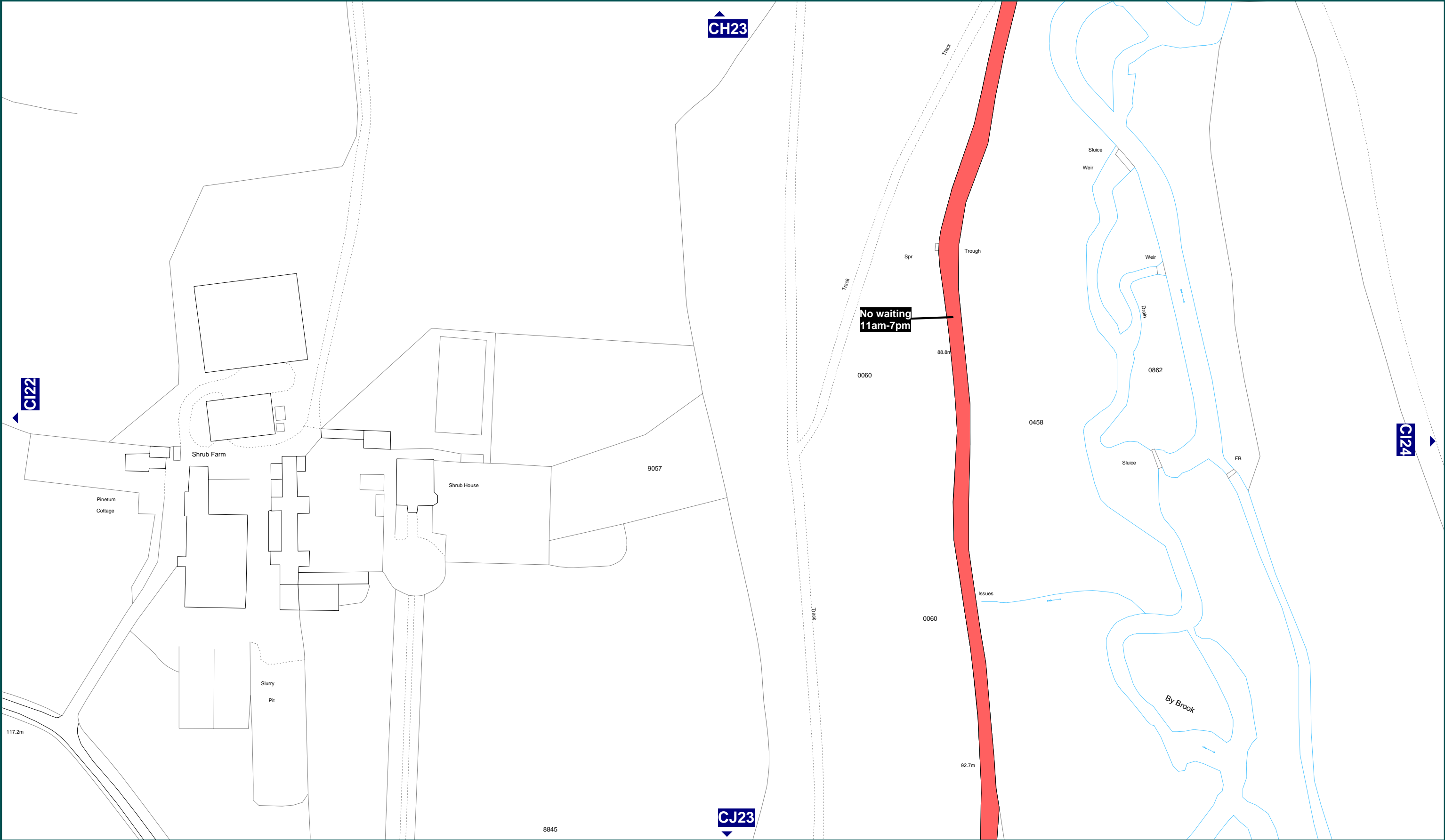
 Wiltshire <small>COUNTY COUNCIL</small>	Reproduced from the Ordnance Survey Map With the permission of The Controller of H.M. Stationery Office. Crown Copyright reserved 100023455 2006		The County of Wiltshire (Parishes in the District of North Wiltshire) (Prohibition and Restriction of Waiting, On Street Parking and Clearways) Consolidation Order 2006		Key to Restriction Types Displayed		SCALE		1 : 1250		
	This plan has been produced specifically to supply an individual with value added Local Authority information.				 No waiting at any time		DATE		04/05/2006		
							FILE		NWDC01CONS		
									MAP NUMBER		CG24
WILTSHIRE COUNTY COUNCIL The Director of Environmental Services County Hall Trowbridge Wiltshire BA148JD		Unauthorised reproduction infringes Crown Copyright and may lead to prosecution or Civil Proceedings		CASTLE COMBE							



 Wiltshire COUNTY COUNCIL	Reproduced from the Ordnance Survey Map With the permission of The Controller of H.M. Stationery Office. Crown Copyright reserved 100023455 2006		The County of Wiltshire (Parishes in the District of North Wiltshire) (Prohibition and Restriction of Waiting, On Street Parking and Clearways) Consolidation Order 2006 CASTLE COMBE		Key to Restriction Types Displayed		SCALE		1 : 1250	
	This plan has been produced specifically to supply an individual with value added Local Authority information.				 No waiting at any time		DATE		04/05/2006	
	Unauthorised reproduction infringes Crown Copyright and may lead to prosecution or Civil Proceedings				 No waiting		FILE		NWDC01CONS	
									MAP NUMBER	



 Wiltshire <small>COUNTY COUNCIL</small>	Reproduced from the Ordnance Survey Map With the permission of The Controller of H.M. Stationery Office. Crown Copyright reserved 100023455 2006		The County of Wiltshire (Parishes in the District of North Wiltshire) (Prohibition and Restriction of Waiting, On Street Parking and Clearways) Consolidation Order 2006 CASTLE COMBE		<div>Key to Restriction Types Displayed</div> <div> No waiting at any time</div>		SCALE		1 : 1250	
	DATE						04/05/2006			
	FILE						NWDC01CONS			
							MAP NUMBER	CH24		
WILTSHIRE COUNTY COUNCIL The Director of Environmental Services County Hall Trowbridge Wiltshire BA148JD		This plan has been produced specifically to supply an individual with value added Local Authority information.		Unauthorised reproduction infringes Crown Copyright and may lead to prosecution or Civil Proceedings						



WILTSHIRE COUNTY COUNCIL
The Director of Environmental Services
County Hall
Trowbridge
Wiltshire
BA148JD

Reproduced from the Ordnance Survey Map
With the permission of
The Controller of H.M. Stationery Office.
Crown Copyright reserved 100023455 2006

This plan has been produced specifically
to supply an individual with value added
Local Authority information.

Unauthorised reproduction infringes
Crown Copyright and may lead to
prosecution or Civil Proceedings

**The County of Wiltshire (Parishes in the District of North Wiltshire)
(Prohibition and Restriction of Waiting, On Street Parking and Clearways)
Consolidation Order 2006**

CASTLE COMBE

Key to Restriction Types Displayed



No waiting

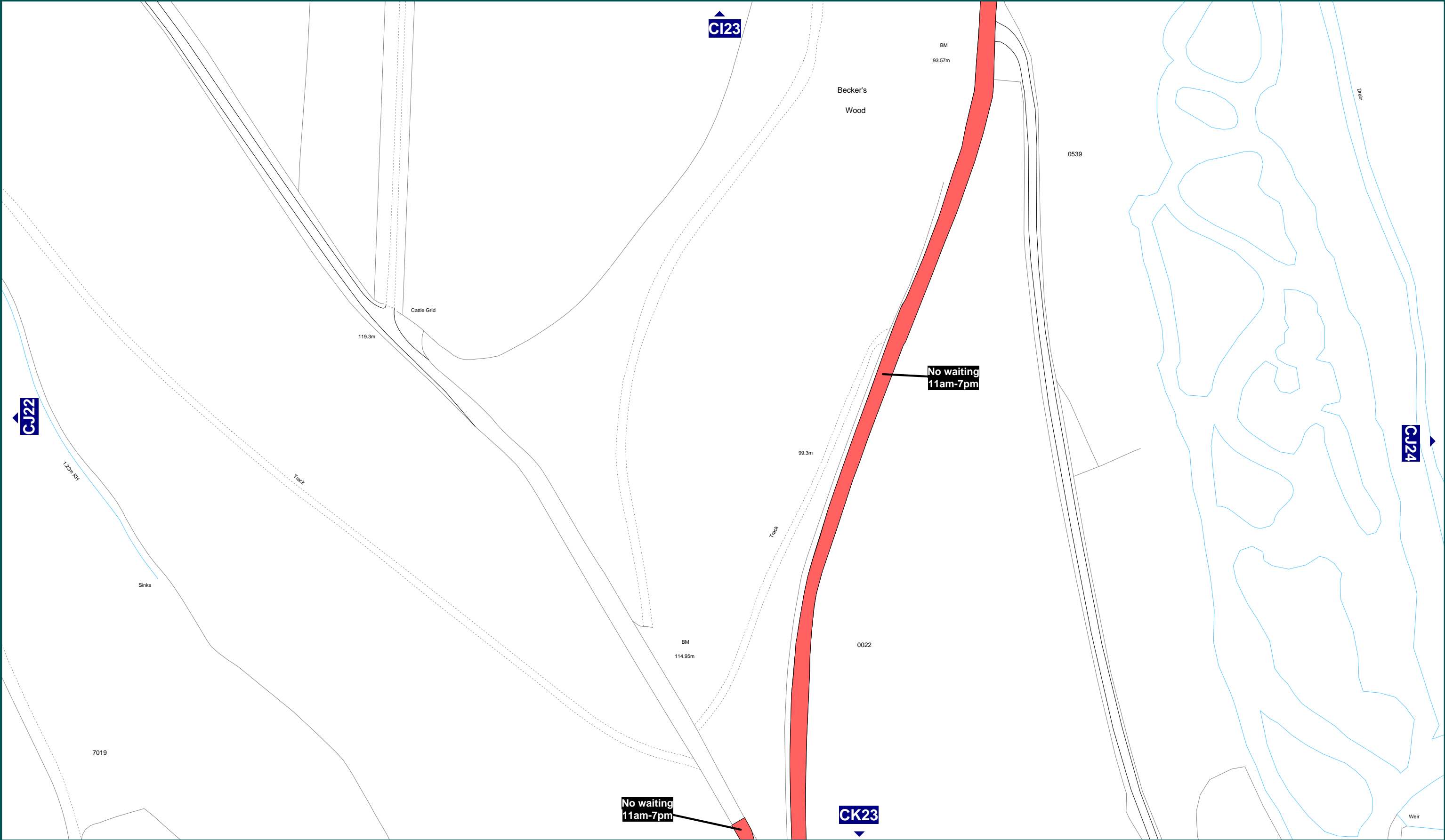
SCALE 1 : 1250




DATE 04/05/2006

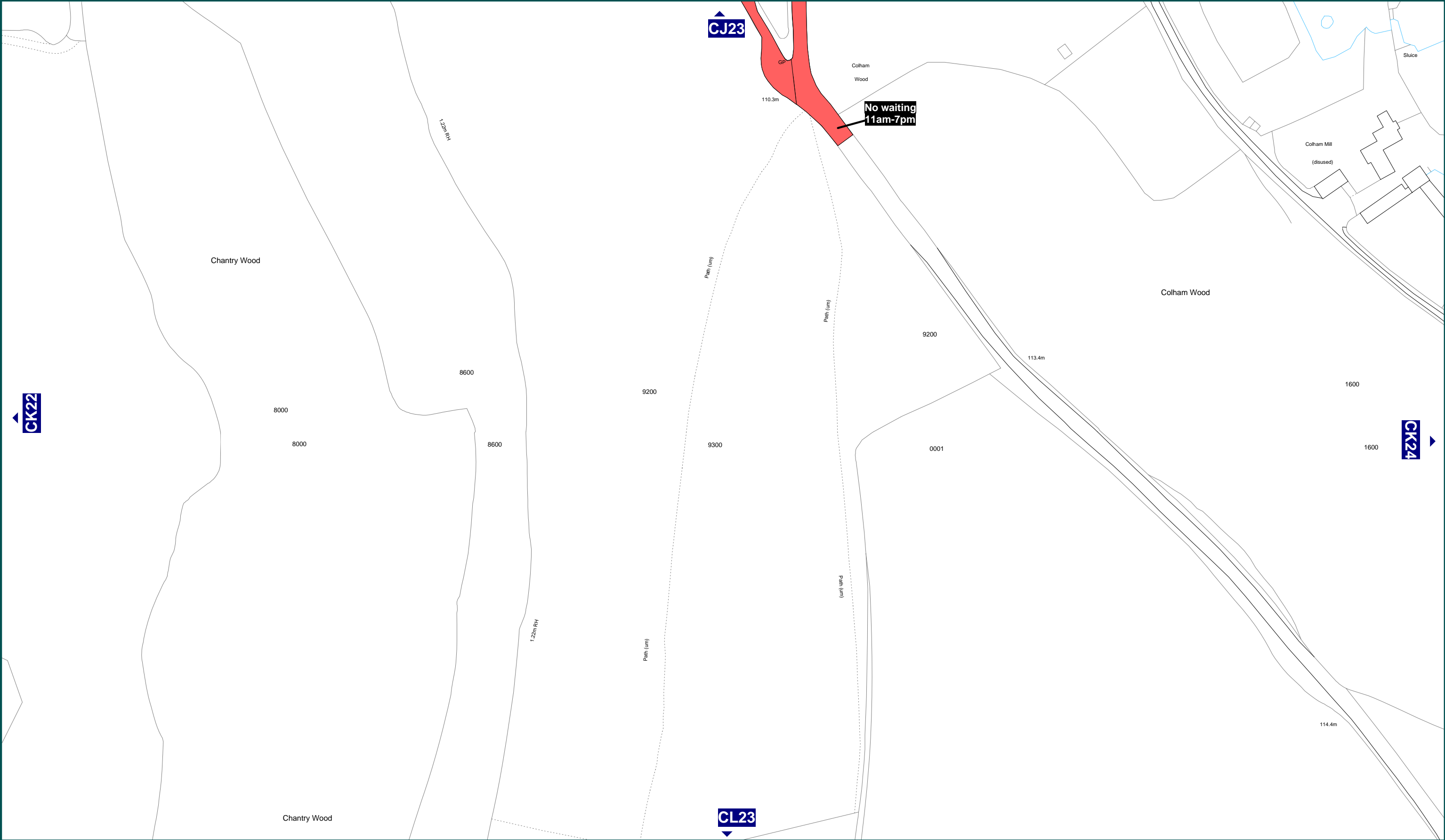
FILE NWDC01CONS






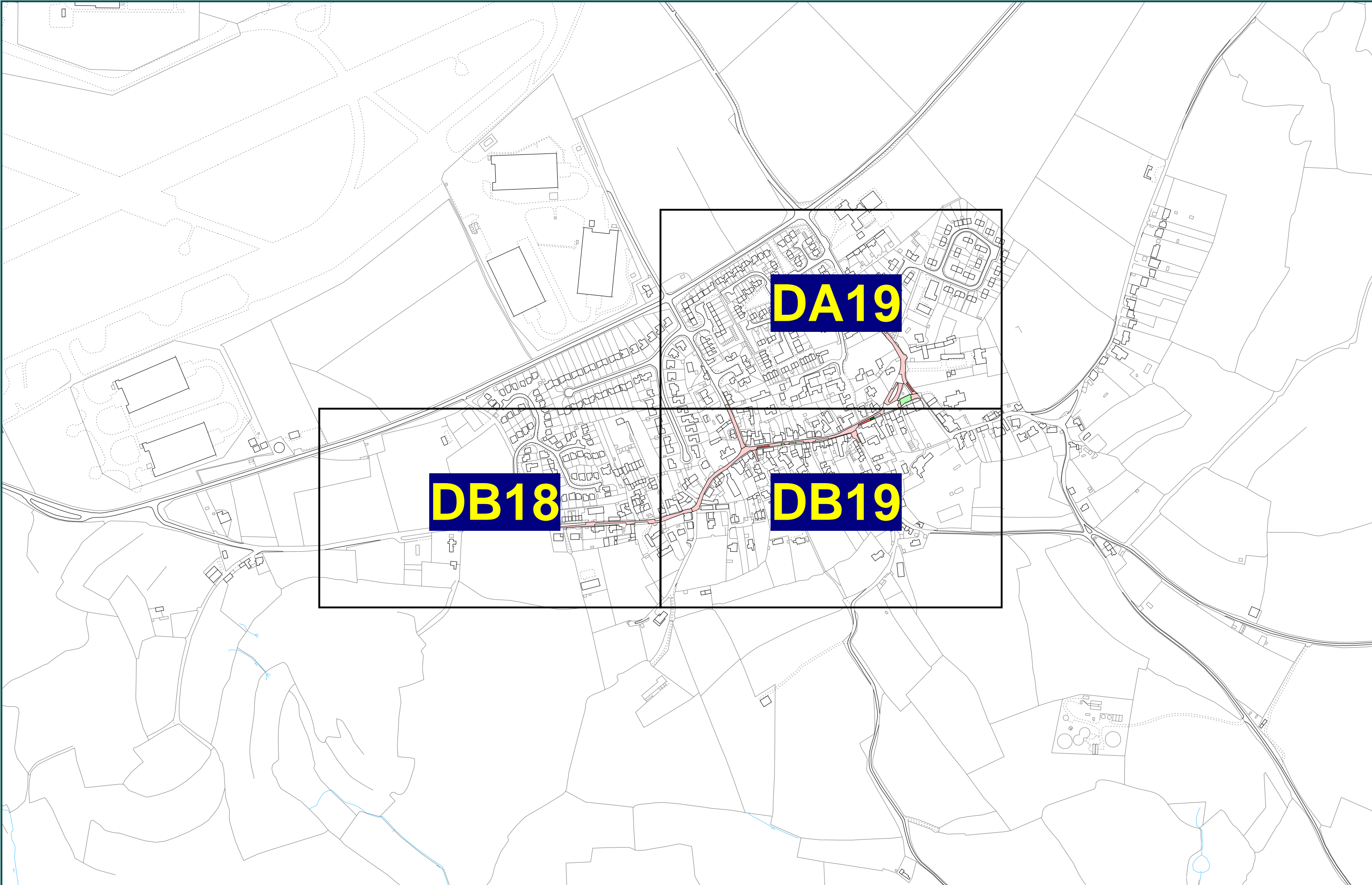
**MAP
NUMBER** CI23



 Wiltshire <small>COUNTY COUNCIL</small>	Reproduced from the Ordnance Survey Map With the permission of The Controller of H.M. Stationery Office. Crown Copyright reserved 100023455 2006		The County of Wiltshire (Parishes in the District of North Wiltshire) (Prohibition and Restriction of Waiting, On Street Parking and Clearways) Consolidation Order 2006 CASTLE COMBE		Key to Restriction Types Displayed  No waiting		SCALE	1 : 1250	
	This plan has been produced specifically to supply an individual with value added Local Authority information.				DATE	04/05/2006			
	Unauthorised reproduction infringes Crown Copyright and may lead to prosecution or Civil Proceedings				FILE	NWDC01CONS			
						MAP NUMBER	CJ23		



 WILTSHIRE COUNTY COUNCIL The Director of Environmental Services County Hall Trowbridge Wiltshire BA148JD	Reproduced from the Ordnance Survey Map With the permission of The Controller of H.M. Stationery Office. Crown Copyright reserved 100023455 2006	The County of Wiltshire (Parishes in the District of North Wiltshire) (Prohibition and Restriction of Waiting, On Street Parking and Clearways) Consolidation Order 2006 CASTLE COMBE	Key to Restriction Types Displayed  No waiting		SCALE	1 : 1250
	This plan has been produced specifically to supply an individual with value added Local Authority information.		DATE	04/05/2006		
	Unauthorised reproduction infringes Crown Copyright and may lead to prosecution or Civil Proceedings		FILE	NWDC01CONS		
				MAP NUMBER	CK23	



WILTSHIRE COUNTY COUNCIL
The Director of Environmental Services
County Hall
Trowbridge
Wiltshire
BA148JD

The County of Wiltshire
(Parishes in the District of North Wiltshire)
(Prohibition and Restriction of Waiting, On Street Parking and Clearways)
Consolidation Order
Colerne - map schedules (overview)

Reproduced from the Ordnance Survey Map
With the permission of The Controller of H.M. Stationery Office
Crown Copyright reserved 100023455 2008
This plan has been produced specifically to supply
an individual with value added Local Authority information
Unauthorised reproduction infringes Crown Copyright
and may lead to prosecution or Civil Proceedings

SCALE	1 : 5000 @ A3
DATE	12/09/2008







WILTSHIRE COUNTY COUNCIL
The Director of Environmental Services
County Hall
Trowbridge
Wiltshire
BA148JD

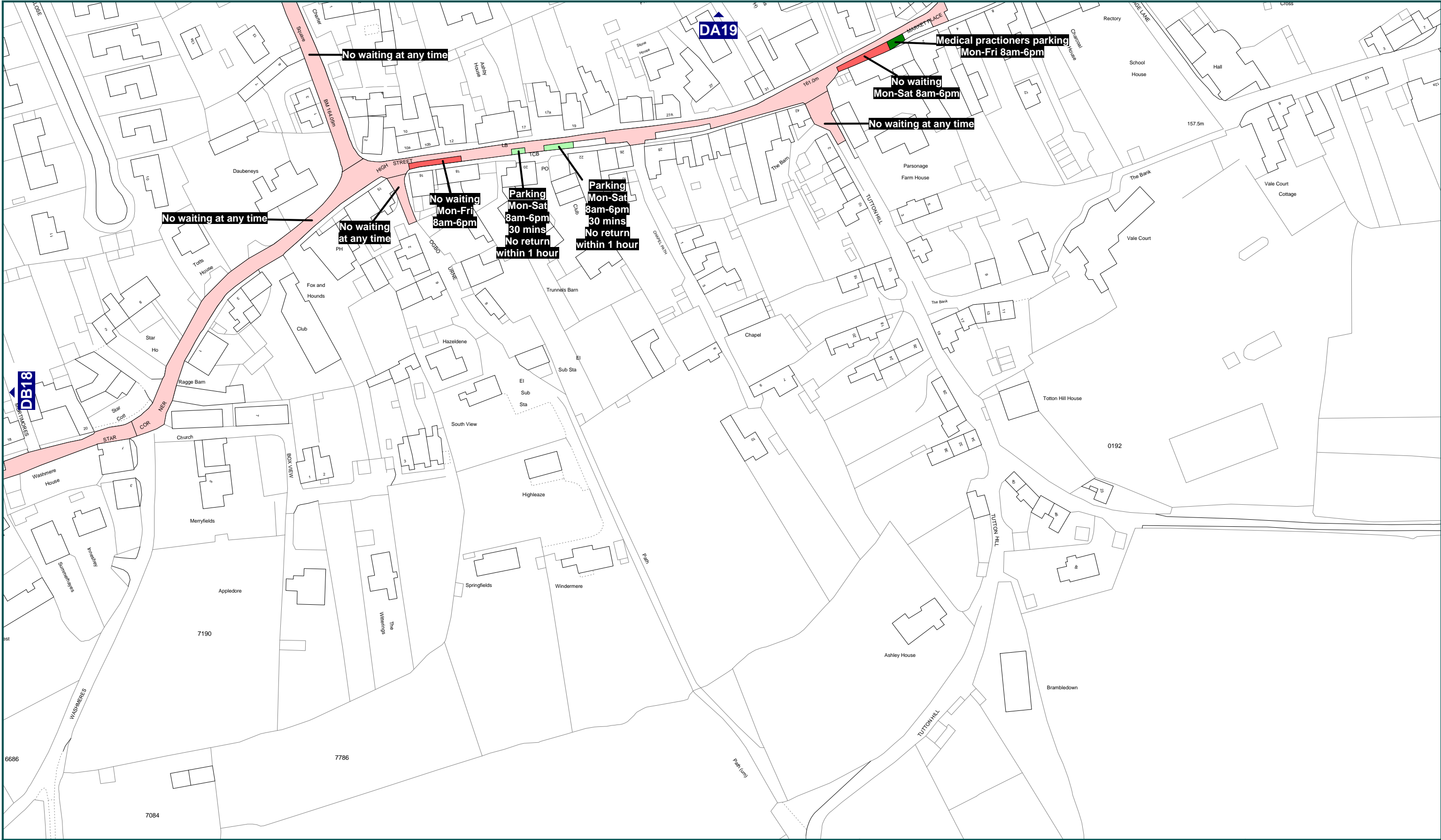
**The County of Wiltshire
(Parishes in the District of North Wiltshire)
(Prohibition and Restriction of Waiting, On Street Parking and Clearways)
Consolidation Order
Colerne**

Reproduced from the Ordnance Survey Map. With the permission of The Controller of H.M. Stationery Office. Crown Copyright reserved 100023455 2008
This plan has been produced specifically to supply an individual with value added Local Authority information.
Unauthorised reproduction infringes Crown Copyright and may lead to prosecution or Civil Proceedings.

Key to Restriction Types Displayed

No waiting at any time

SCALE	1: 1250 @ A3	
DATE	12/09/2008	
FILE	NWDC01CONS	
	MAP SCHEDULE	DB18





WILTSHIRE COUNTY COUNCIL
The Director of Environmental Services
County Hall
Trowbridge
Wiltshire
BA148JD

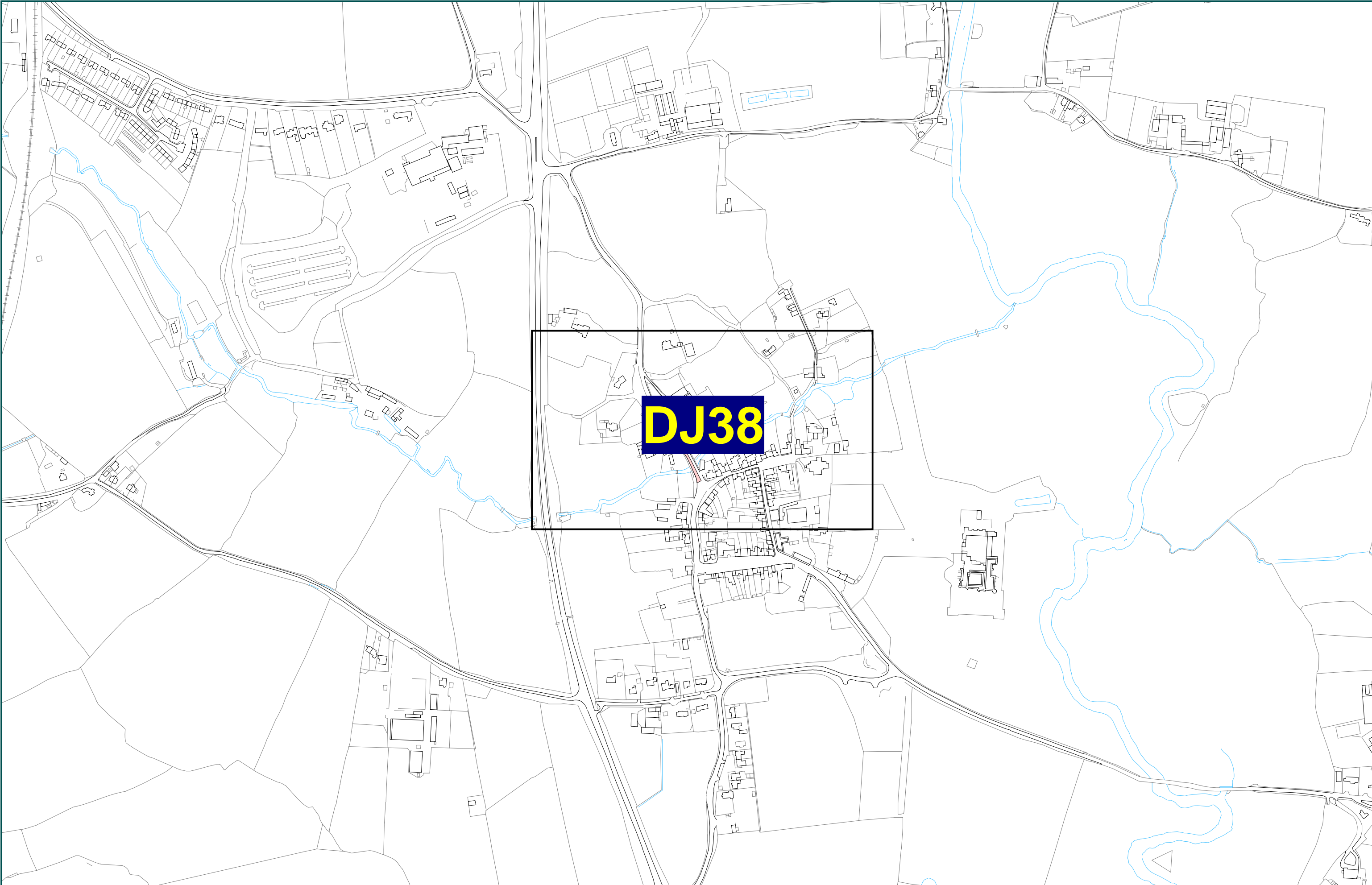
The County of Wiltshire (Parishes in the District of North Wiltshire) (Prohibition and Restriction of Waiting, On Street Parking and Clearways) Consolidation Order Colerne

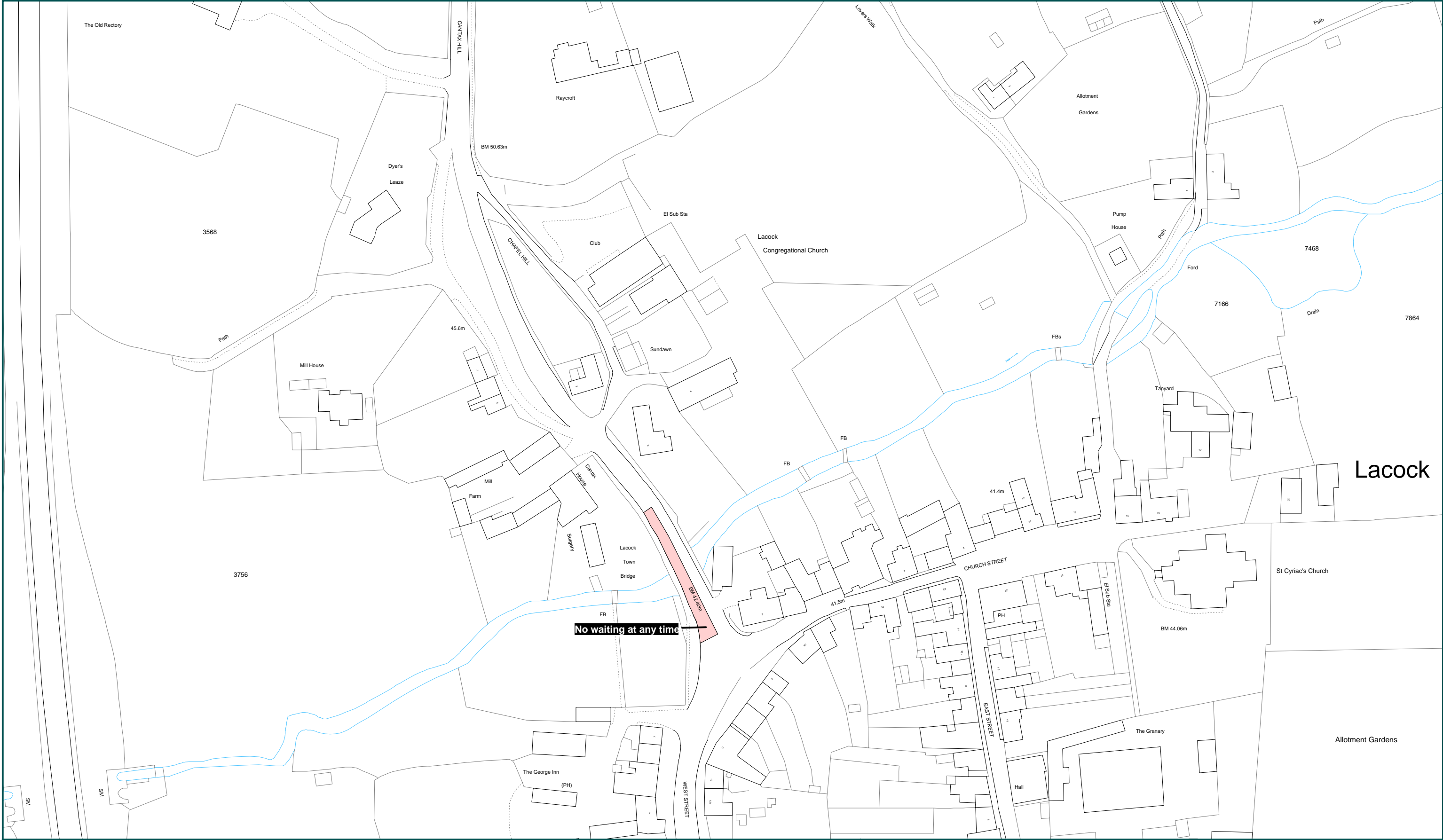
Reproduced from the Ordnance Survey Map. With the permission of The Controller of H.M. Stationery Office. Crown Copyright reserved 100023455 2008
This plan has been produced specifically to supply an individual with value added Local Authority information.
Unauthorised reproduction infringes Crown Copyright and may lead to prosecution or Civil Proceedings.


Key to Restriction Types Displayed

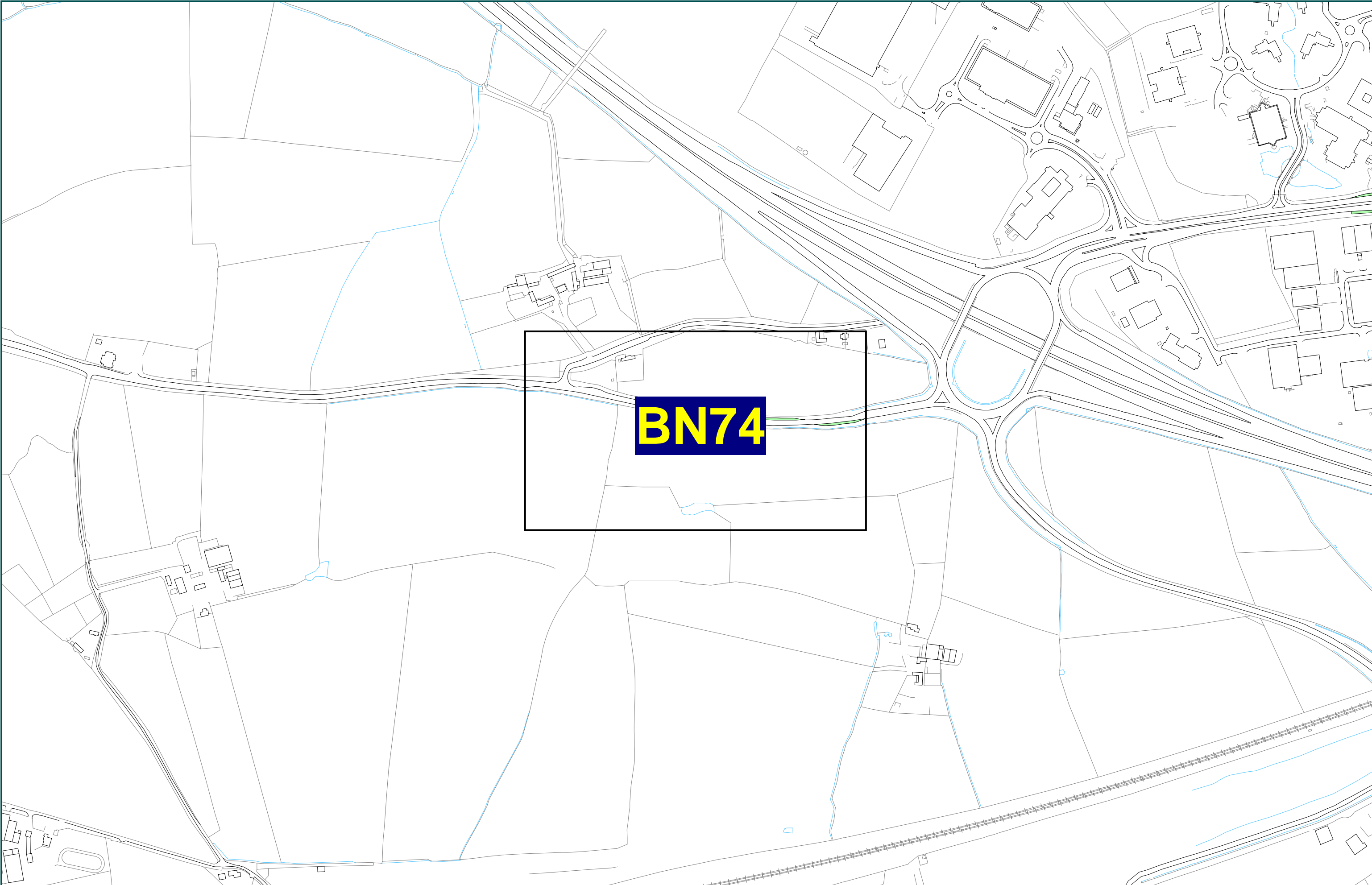
	No waiting at any time
	No waiting
	Parking
	Doctor parking

SCALE	1: 1250 @ A3	
DATE	12/09/2008	
FILE	NWDC01CONS	
	MAP SCHEDULE	DB19





 WILTSHIRE COUNTY COUNCIL The Director of Environmental Services County Hall Trowbridge Wiltshire BA148JD	The County of Wiltshire (Parishes in the District of North Wiltshire) (Prohibition and Restriction of Waiting, On Street Parking and Clearways) Consolidation Order Lacock		<div>Key to Restriction Types Displayed</div> <div> No waiting at any time</div>		SCALE	1: 1250 @ A3
	Reproduced from the Ordnance Survey Map. With the permission of The Controller of H.M. Stationery Office. Crown Copyright reserved 100023455 2007 This plan has been produced specifically to supply an individual with value added Local Authority information. Unauthorised reproduction infringes Crown Copyright and may lead to prosecution or Civil Proceedings.				DATE	29/10/2007
					FILE	NWDC01CONS
				MAP SCHEDULE	DJ38	



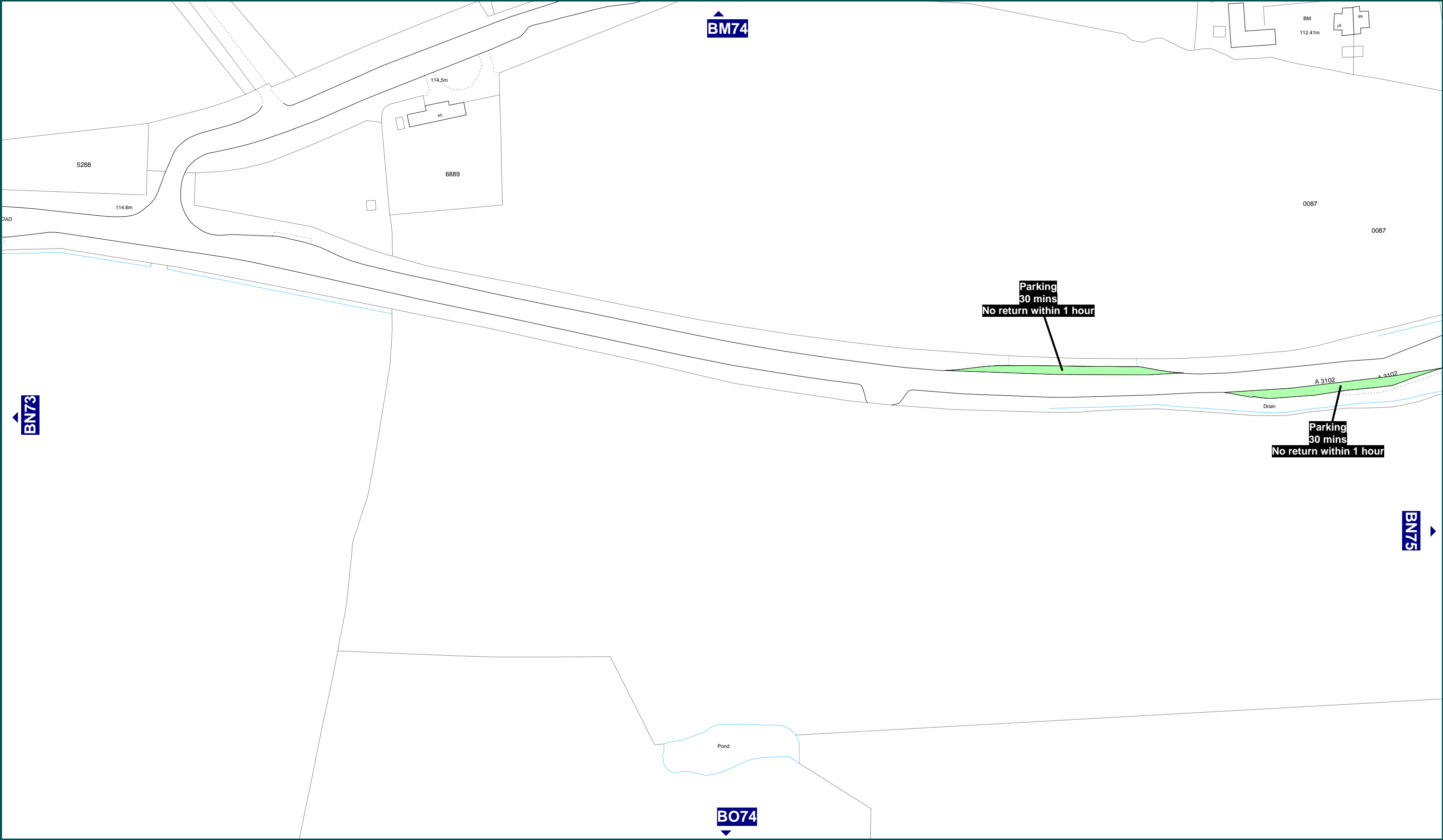
WILTSHIRE COUNTY COUNCIL
The Director of Environmental Services
County Hall
Trowbridge
Wiltshire
BA148JD




The County of Wiltshire
(Parishes in the District of North Wiltshire)
(Prohibition and Restriction of Waiting, On Street Parking and Clearways)
Consolidation Order
Lydiard Tregoze - map schedules

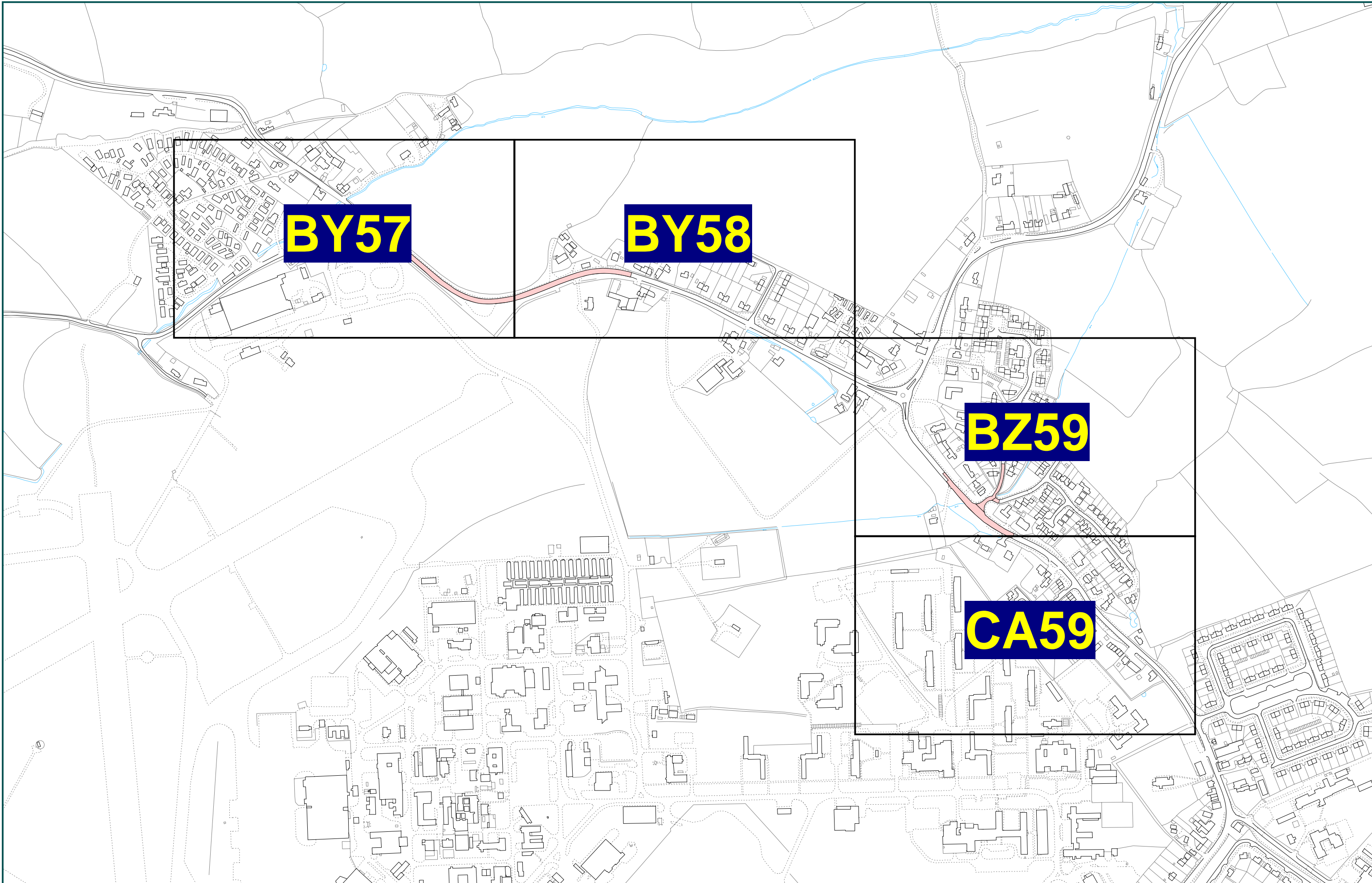
Reproduced from the Ordnance Survey Map
With the permission of The Controller of H.M. Stationery Office
Crown Copyright reserved 100023455 2007
This plan has been produced specifically to supply
an individual with value added Local Authority information
Unauthorised reproduction infringes Crown Copyright
and may lead to prosecution or Civil Proceedings

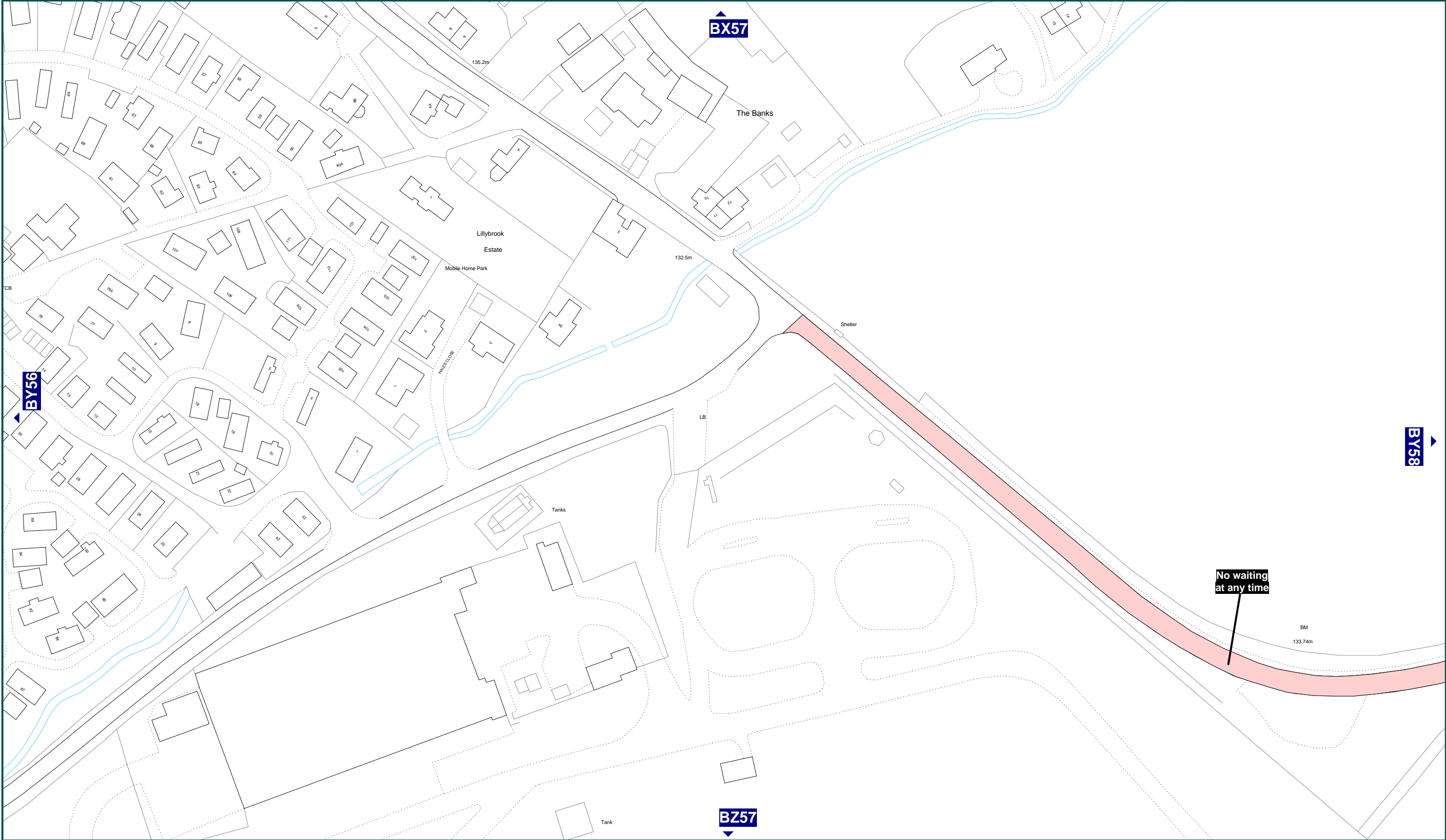
SCALE	1 : 5000 @ A3
DATE	12/12/2007






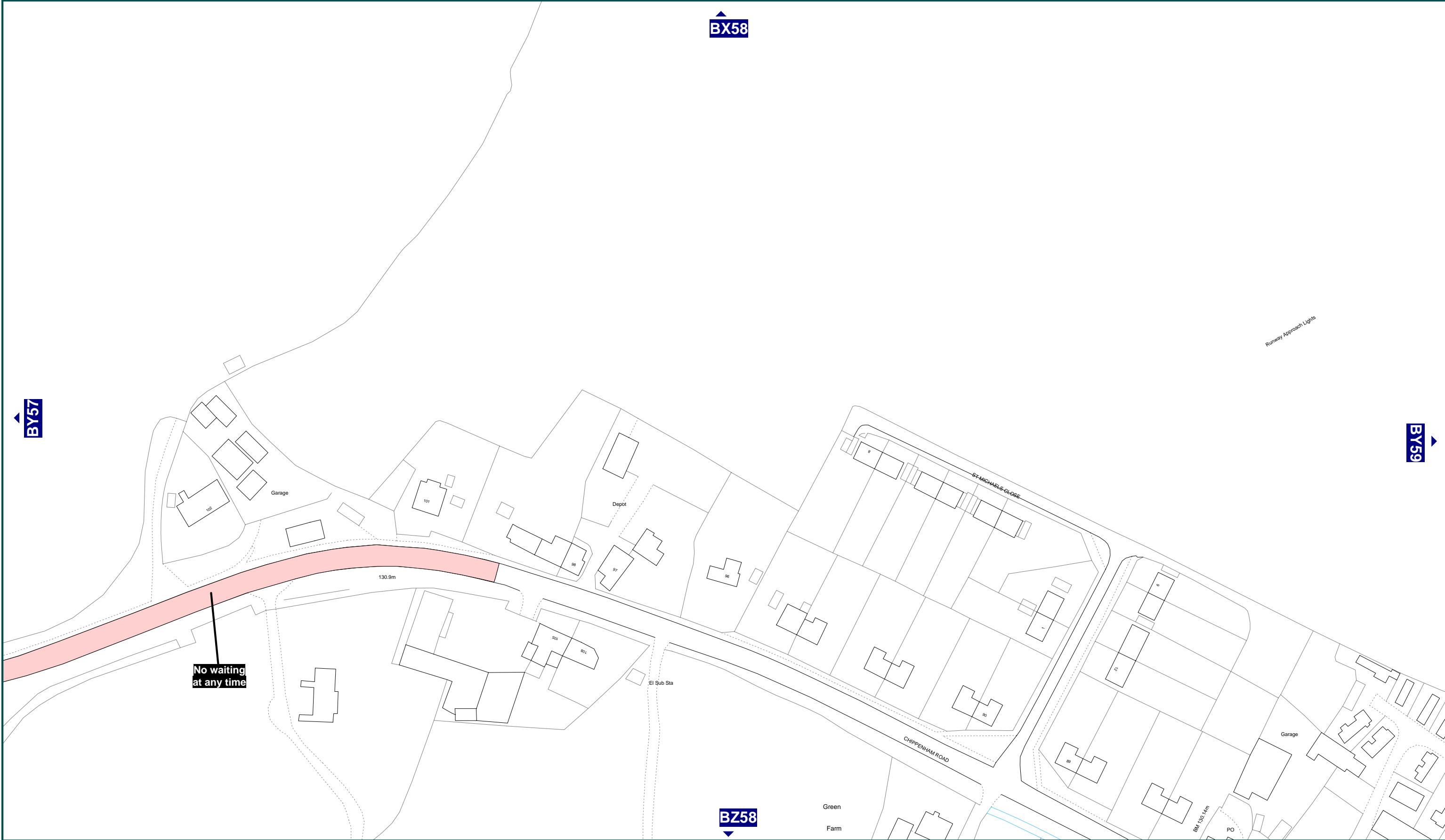





 Wiltshire COUNTY COUNCIL	Reproduced from the Ordnance Survey Map With the permission of The Controller of H.M. Stationery Office. Crown Copyright reserved 100023455 2006		The County of Wiltshire (Parishes in the District of North Wiltshire) (Prohibition and Restriction of Waiting, On Street Parking and Clearways) Consolidation Order 2006 LYDIARD TREGOZE		Key to Restriction Types Displayed  Parking		SCALE	1 : 1250
	This plan has been produced specifically to supply an individual with value added Local Authority information.				DATE	05/05/2006		
	Unauthorised reproduction infringes Crown Copyright and may lead to prosecution or Civil Proceedings				FILE	NWDC01CONS		
						MAP NUMBER	BN74	

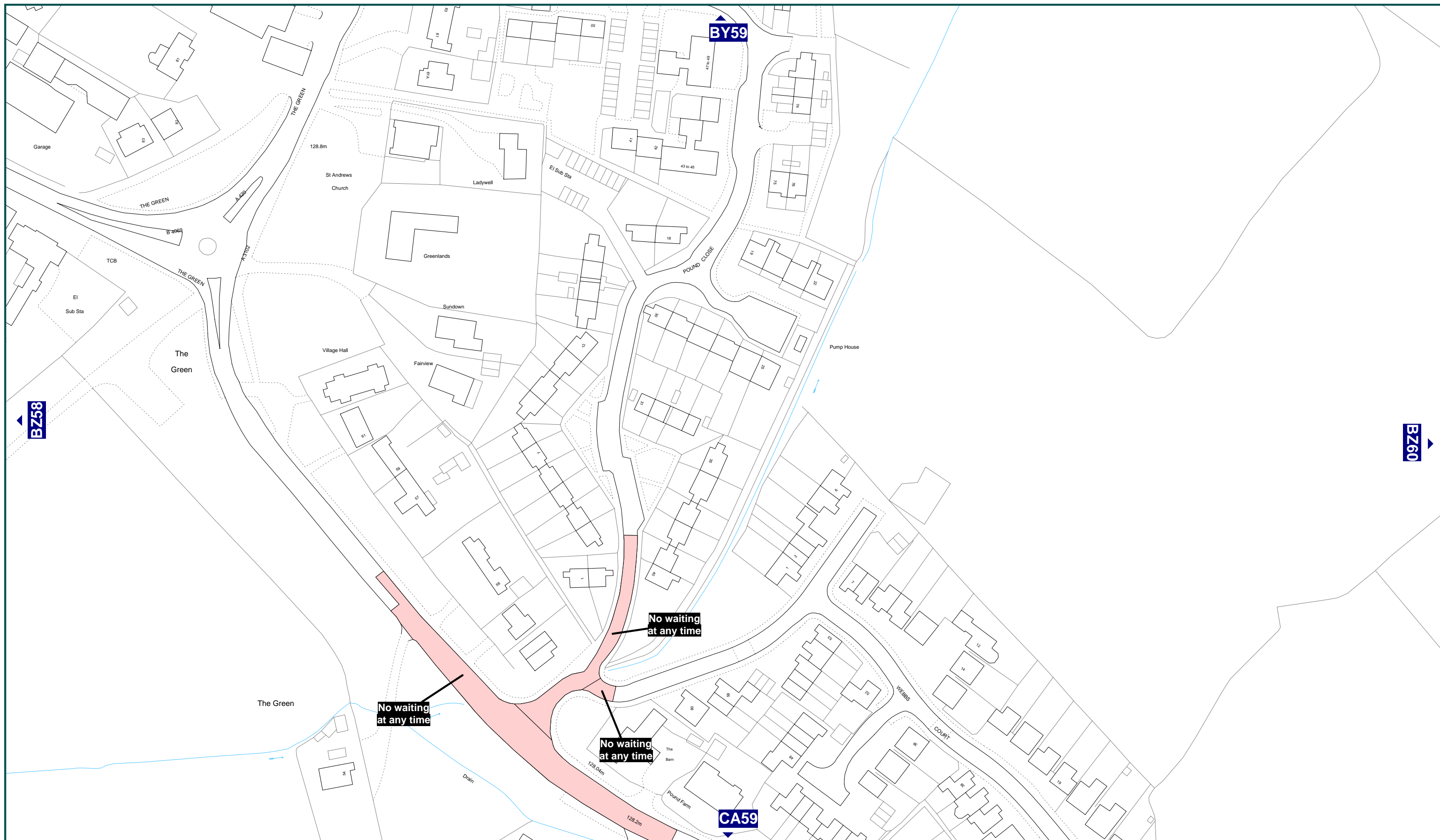




 Wiltshire COUNTY COUNCIL	Reproduced from the Ordnance Survey Map With the permission of The Controller of H.M. Stationery Office. Crown Copyright reserved 100023455 2006		The County of Wiltshire (Parishes in the District of North Wiltshire) (Prohibition and Restriction of Waiting, On Street Parking and Clearways) Consolidation Order 2006		Key to Restriction Types Displayed  No waiting at any time		SCALE	1 : 1250		
	This plan has been produced specifically to supply an individual with value added Local Authority information.						DATE	05/05/2006		
	Unauthorised reproduction infringes Crown Copyright and may lead to prosecution or Civil Proceedings		LYNEHAM		FILE	NWDC01CONS			MAP NUMBER	BY57



 Wiltshire COUNTY COUNCIL	Reproduced from the Ordnance Survey Map With the permission of The Controller of H.M. Stationery Office. Crown Copyright reserved 100023455 2006		The County of Wiltshire (Parishes in the District of North Wiltshire) (Prohibition and Restriction of Waiting, On Street Parking and Clearways) Consolidation Order 2006 LYNEHAM		<div>Key to Restriction Types Displayed</div> <div> No waiting at any time</div>		SCALE		1 : 1250		
	DATE						05/05/2006				
	FILE						NWDC01CONS				
							MAP NUMBER		BY58		
WILTSHIRE COUNTY COUNCIL The Director of Environmental Services County Hall Trowbridge Wiltshire BA148JD		This plan has been produced specifically to supply an individual with value added Local Authority information.		Unauthorised reproduction infringes Crown Copyright and may lead to prosecution or Civil Proceedings							



WILTSHIRE COUNTY COUNCIL
The Director of Environmental Services
County Hall
Trowbridge
Wiltshire
BA148JD

Reproduced from the Ordnance Survey Map
With the permission of
The Controller of H.M. Stationery Office.
Crown Copyright reserved 100023455 2006

This plan has been produced specifically to supply an individual with value added Local Authority information.

Unauthorised reproduction infringes
Crown Copyright and may lead to
prosecution or Civil Proceedings

**The County of Wiltshire (Parishes in the District of North Wiltshire)
(Prohibition and Restriction of Waiting, On Street Parking and Clearways)
Consolidation Order 2006**

LYNEHAM

Key to Restriction Types Displayed



No waiting at any time

SCALE

1 : 1250

DATE _____

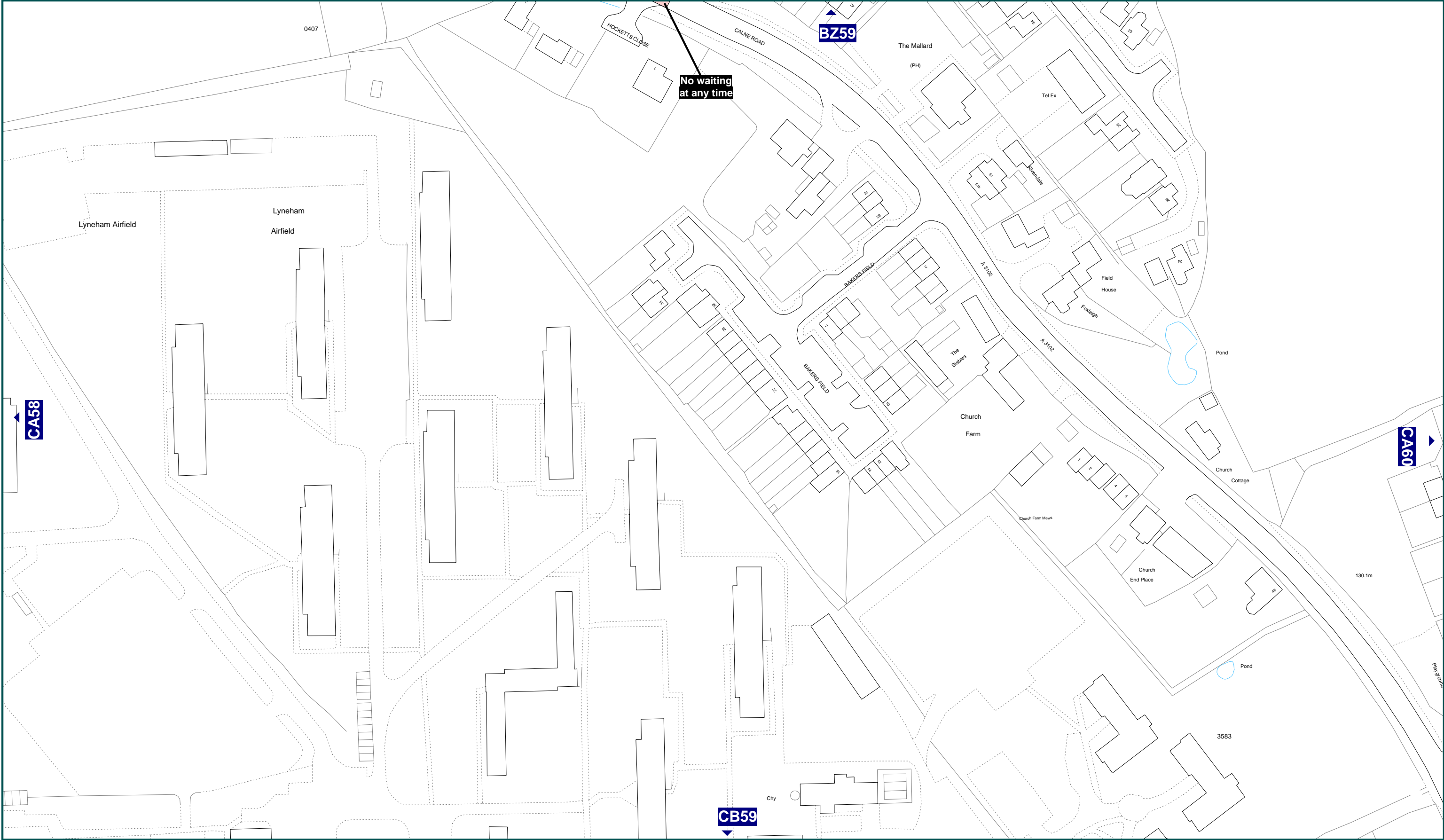
05/05/2006

FILE

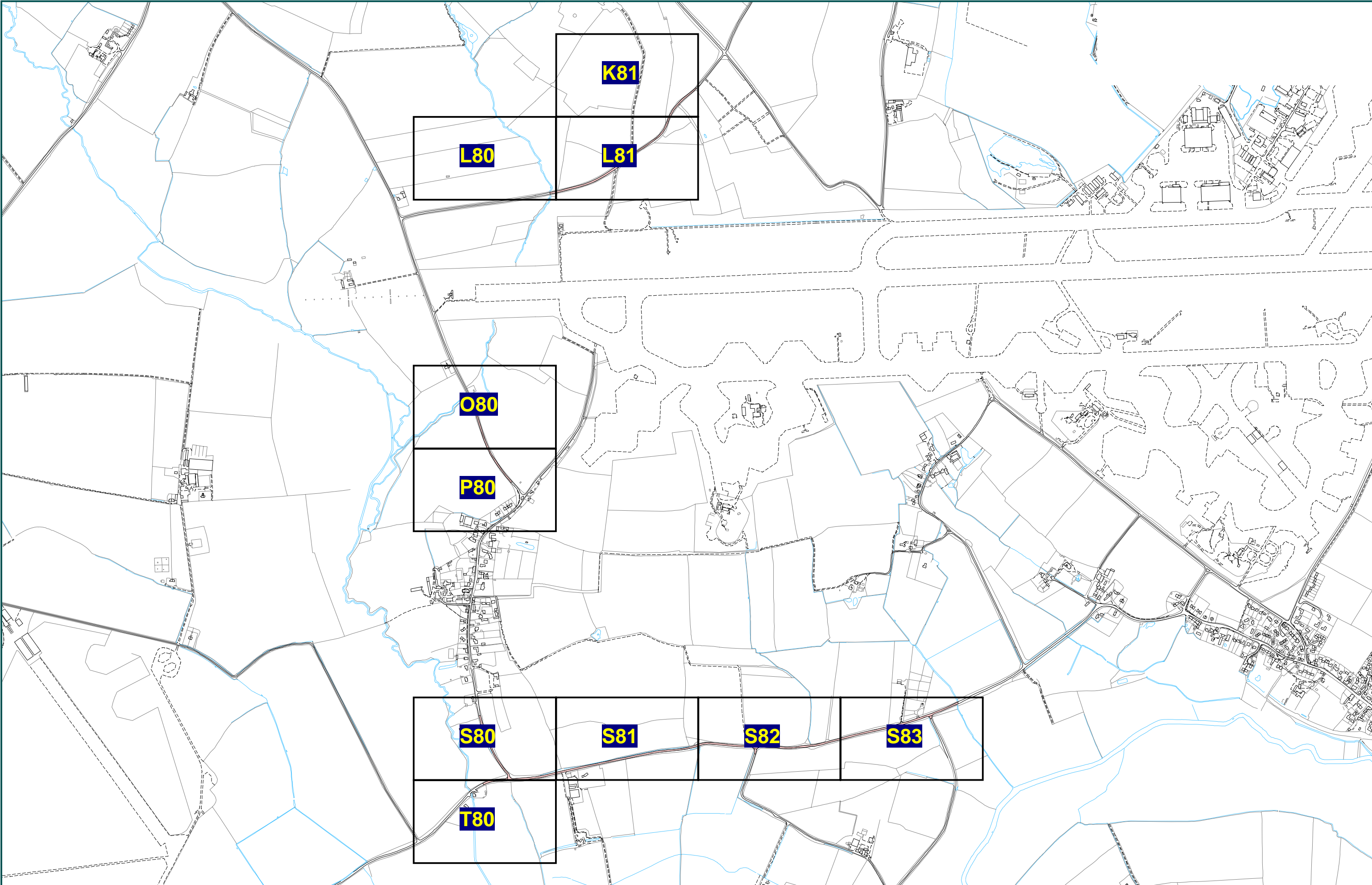
NWDC01CONS

MAP
NUMBER

BZ59



 Wiltshire COUNTY COUNCIL	Reproduced from the Ordnance Survey Map With the permission of The Controller of H.M. Stationery Office. Crown Copyright reserved 100023455 2006		The County of Wiltshire (Parishes in the District of North Wiltshire) (Prohibition and Restriction of Waiting, On Street Parking and Clearways) Consolidation Order 2006 LYNEHAM		<div>Key to Restriction Types Displayed</div> <div> No waiting at any time</div>		SCALE		1 : 1250	
	DATE						05/05/2006			
	FILE						NWDC01CONS			
	MAP NUMBER						CA59			
WILTSHIRE COUNTY COUNCIL The Director of Environmental Services County Hall Trowbridge Wiltshire BA148JD		This plan has been produced specifically to supply an individual with value added Local Authority information.		Unauthorised reproduction infringes Crown Copyright and may lead to prosecution or Civil Proceedings						



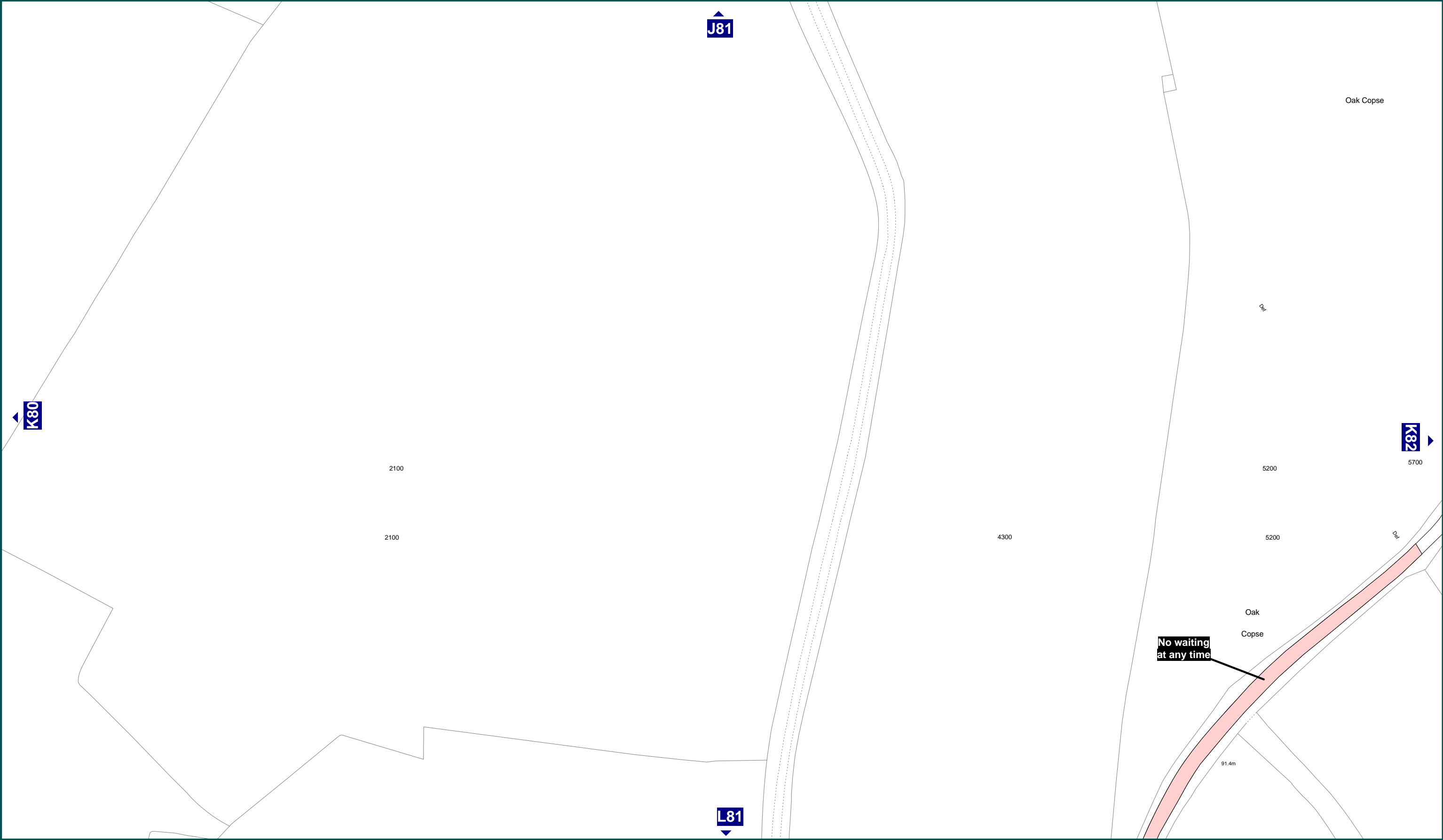
WILTSHIRE COUNTY COUNCIL
The Director of Environmental Services
County Hall
Trowbridge
Wiltshire
BA148JD




The County of Wiltshire
(Parishes in the District of North Wiltshire)
(Prohibition and Restriction of Waiting, On Street Parking and Clearways)
Consolidation Order
Marston Meysey - map schedules

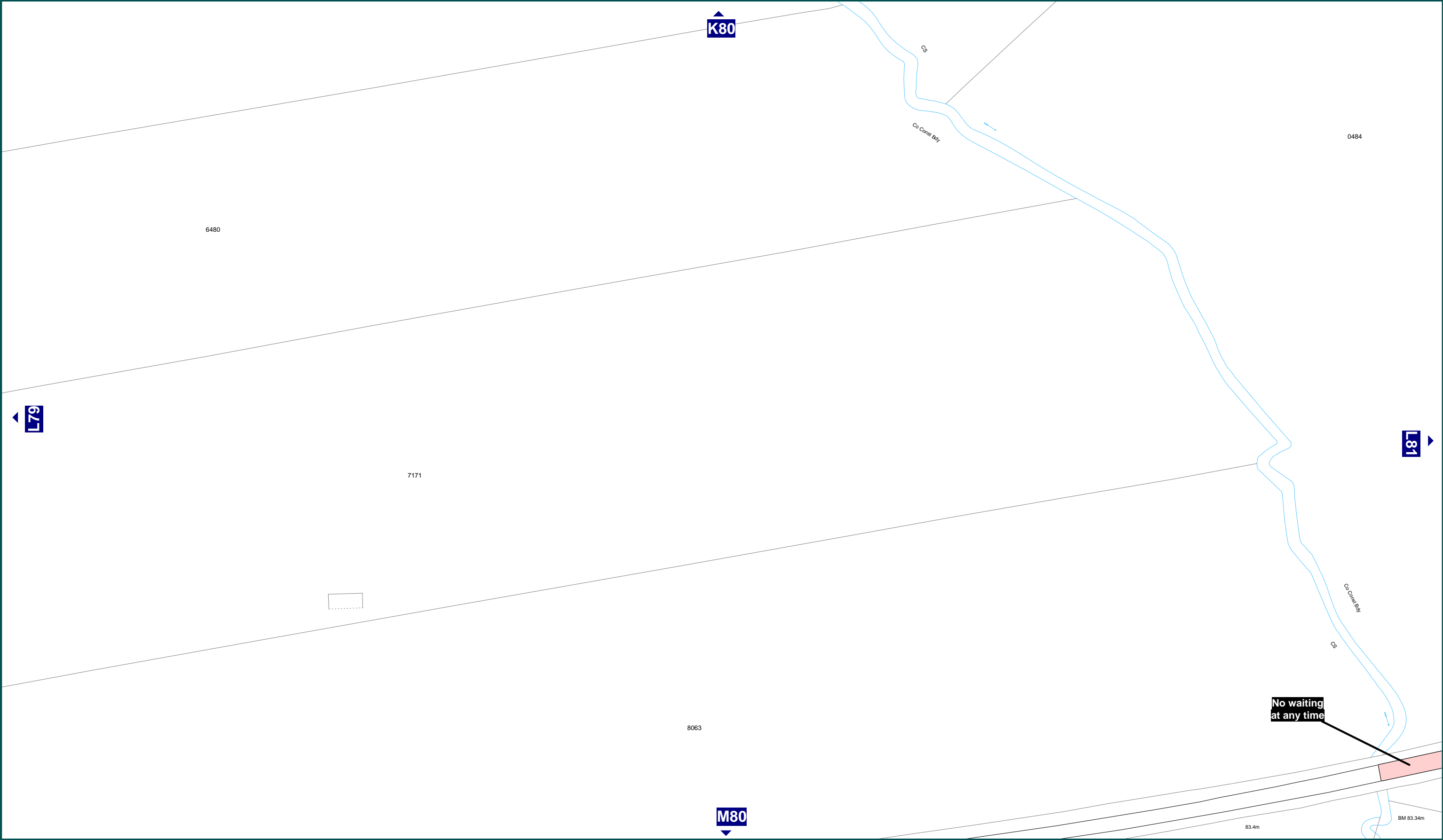
Reproduced from the Ordnance Survey Map
With the permission of The Controller of H.M. Stationery Office
Crown Copyright reserved 100023455 2007
This plan has been produced specifically to supply
an individual with value added Local Authority information
Unauthorised reproduction infringes Crown Copyright
and may lead to prosecution or Civil Proceedings




SCALE	1 : 12000 @ A3
DATE	12/12/2007

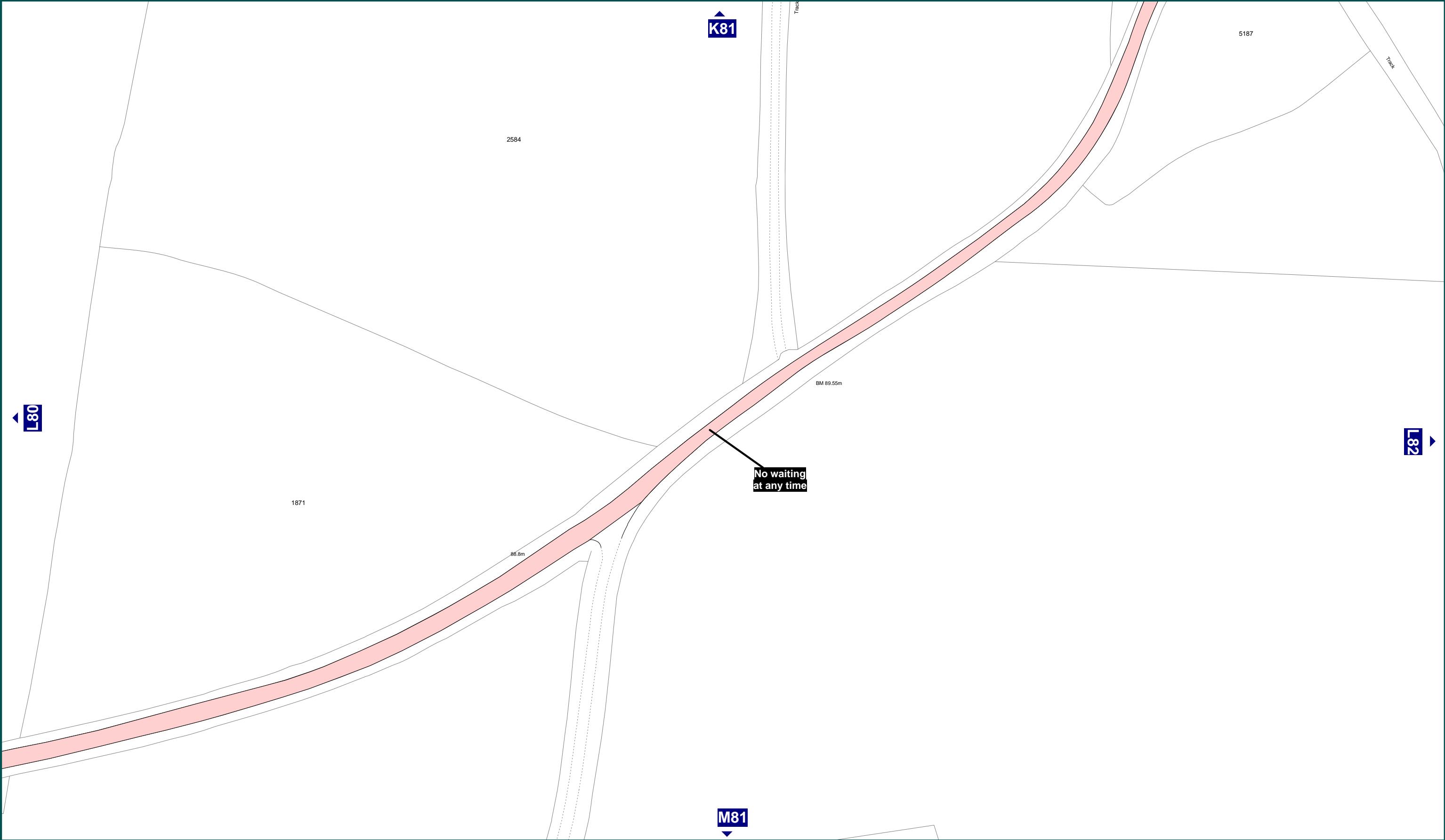




 Wiltshire <small>COUNTY COUNCIL</small>	Reproduced from the Ordnance Survey Map With the permission of The Controller of H.M. Stationery Office. Crown Copyright reserved 100023455 2006		The County of Wiltshire (Parishes in the District of North Wiltshire) (Prohibition and Restriction of Waiting, On Street Parking and Clearways) Consolidation Order 2006 MARSTON MEYSEY		Key to Restriction Types Displayed <div> No waiting at any time</div>		SCALE	1 : 1250
	This plan has been produced specifically to supply an individual with value added Local Authority information.				DATE	05/05/2006		
	Unauthorised reproduction infringes Crown Copyright and may lead to prosecution or Civil Proceedings				FILE	NWDC01CONS		
					MAP NUMBER	K81		



 Wiltshire COUNTY COUNCIL	Reproduced from the Ordnance Survey Map With the permission of The Controller of H.M. Stationery Office. Crown Copyright reserved 100023455 2006		The County of Wiltshire (Parishes in the District of North Wiltshire) (Prohibition and Restriction of Waiting, On Street Parking and Clearways) Consolidation Order 2006 MARSTON MEYSEY		<div>Key to Restriction Types Displayed</div> <div> No waiting at any time</div>		SCALE	1 : 1250	
	DATE	05/05/2006							
	FILE	NWDC01CONS							
		MAP NUMBER					L80		
WILTSHIRE COUNTY COUNCIL The Director of Environmental Services County Hall Trowbridge Wiltshire BA148JD	This plan has been produced specifically to supply an individual with value added Local Authority information.		Unauthorised reproduction infringes Crown Copyright and may lead to prosecution or Civil Proceedings						



WILTSHIRE COUNTY COUNCIL
The Director of Environmental Services
County Hall
Trowbridge
Wiltshire
BA148JD

Reproduced from the Ordnance Survey Map
With the permission of
The Controller of H.M. Stationery Office.
Crown Copyright reserved 100023455 2006

This plan has been produced specifically
to supply an individual with value added
Local Authority information.

Unauthorised reproduction infringes
Crown Copyright and may lead to
prosecution or Civil Proceedings

**The County of Wiltshire (Parishes in the District of North Wiltshire)
(Prohibition and Restriction of Waiting, On Street Parking and Clearways)
Consolidation Order 2006**

MARSTON MEYSEY

Key to Restriction Types Displayed

 **No waiting at any time**

SCALE

1 : 1250

DATE

05/05/2006

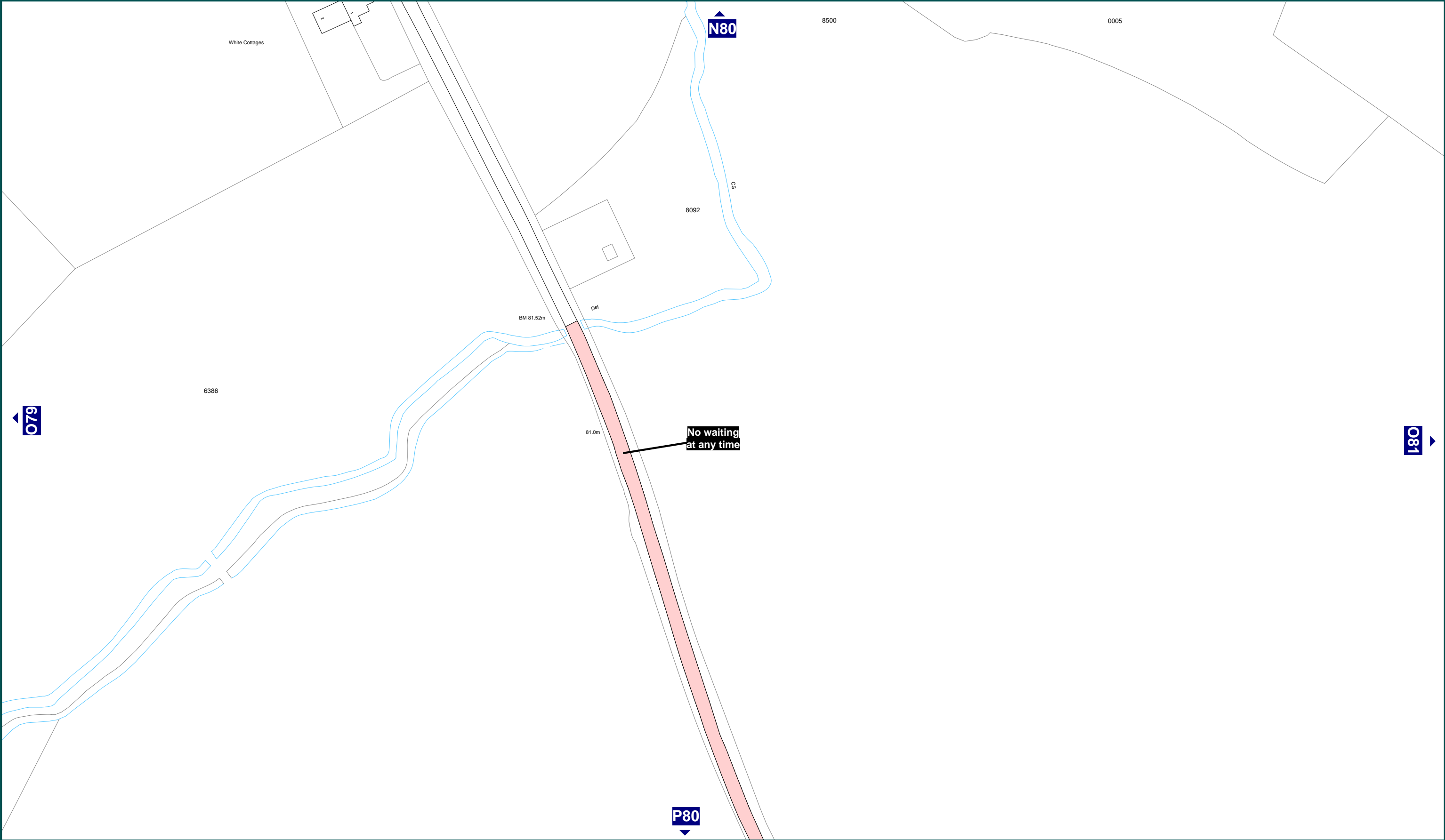
FILE




NWDC01CONS

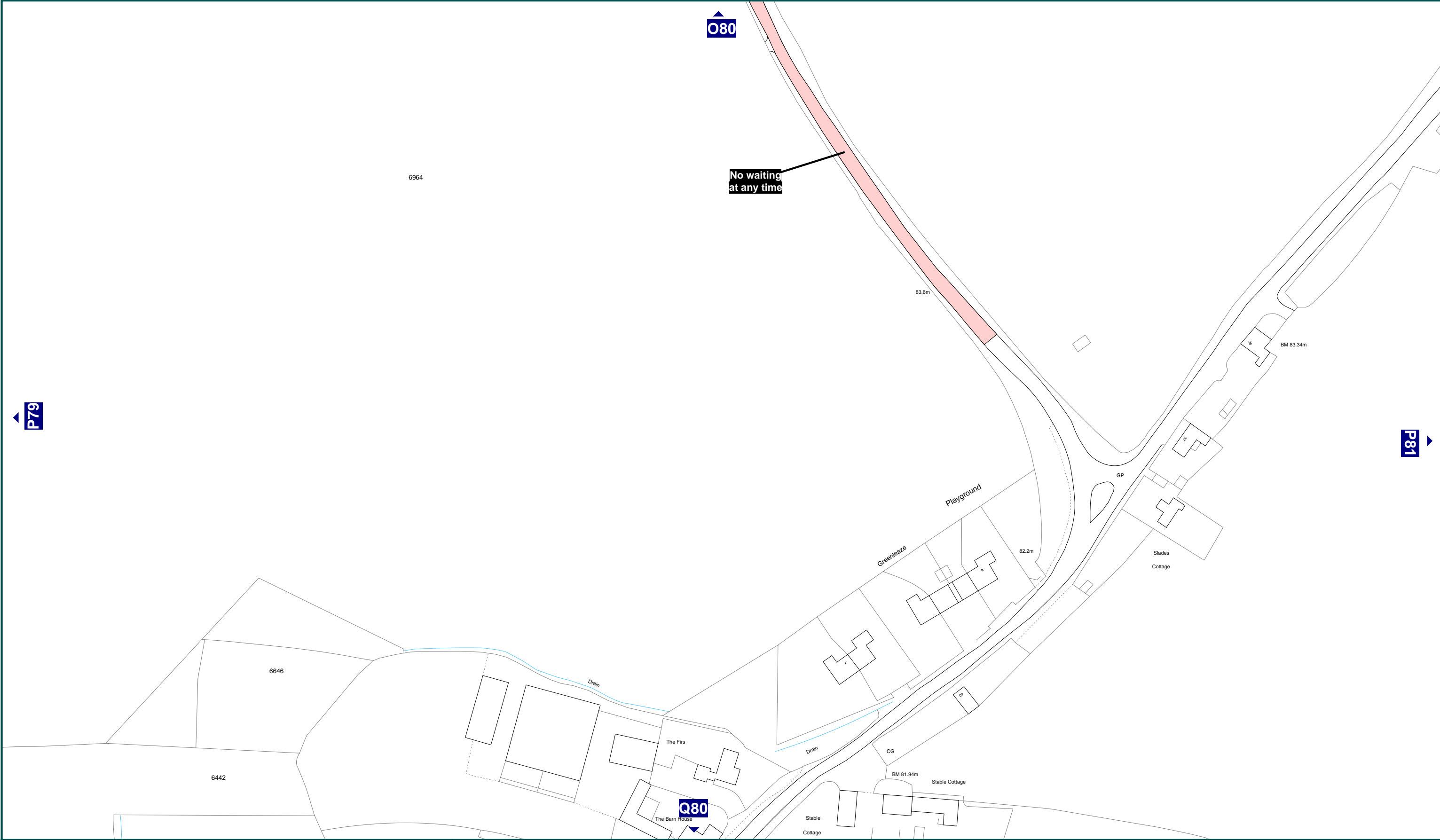


MAP
NUMBER

L81



 Wiltshire COUNTY COUNCIL	Reproduced from the Ordnance Survey Map With the permission of The Controller of H.M. Stationery Office. Crown Copyright reserved 100023455 2006		The County of Wiltshire (Parishes in the District of North Wiltshire) (Prohibition and Restriction of Waiting, On Street Parking and Clearways) Consolidation Order 2006 MARSTON MEYSEY		Key to Restriction Types Displayed  No waiting at any time		SCALE	1 : 1250
	This plan has been produced specifically to supply an individual with value added Local Authority information.				DATE	05/05/2006		
					FILE	NWDC01CONS		
					 W N E S	MAP NUMBER	O80	
WILTSHIRE COUNTY COUNCIL The Director of Environmental Services County Hall Trowbridge Wiltshire BA148JD		Unauthorised reproduction infringes Crown Copyright and may lead to prosecution or Civil Proceedings						



WILTSHIRE COUNTY COUNCIL
The Director of Environmental Services
County Hall
Trowbridge
Wiltshire
BA148JD

Reproduced from the Ordnance Survey Map
With the permission of
The Controller of H.M. Stationery Office.
Crown Copyright reserved 100023455 2006

This plan has been produced specifically
to supply an individual with value added
Local Authority information.

Unauthorised reproduction infringes
Crown Copyright and may lead to
prosecution or Civil Proceedings

**The County of Wiltshire (Parishes in the District of North Wiltshire)
(Prohibition and Restriction of Waiting, On Street Parking and Clearways)
Consolidation Order 2006**

MARSTON MEYSEY

Key to Restriction Types Displayed

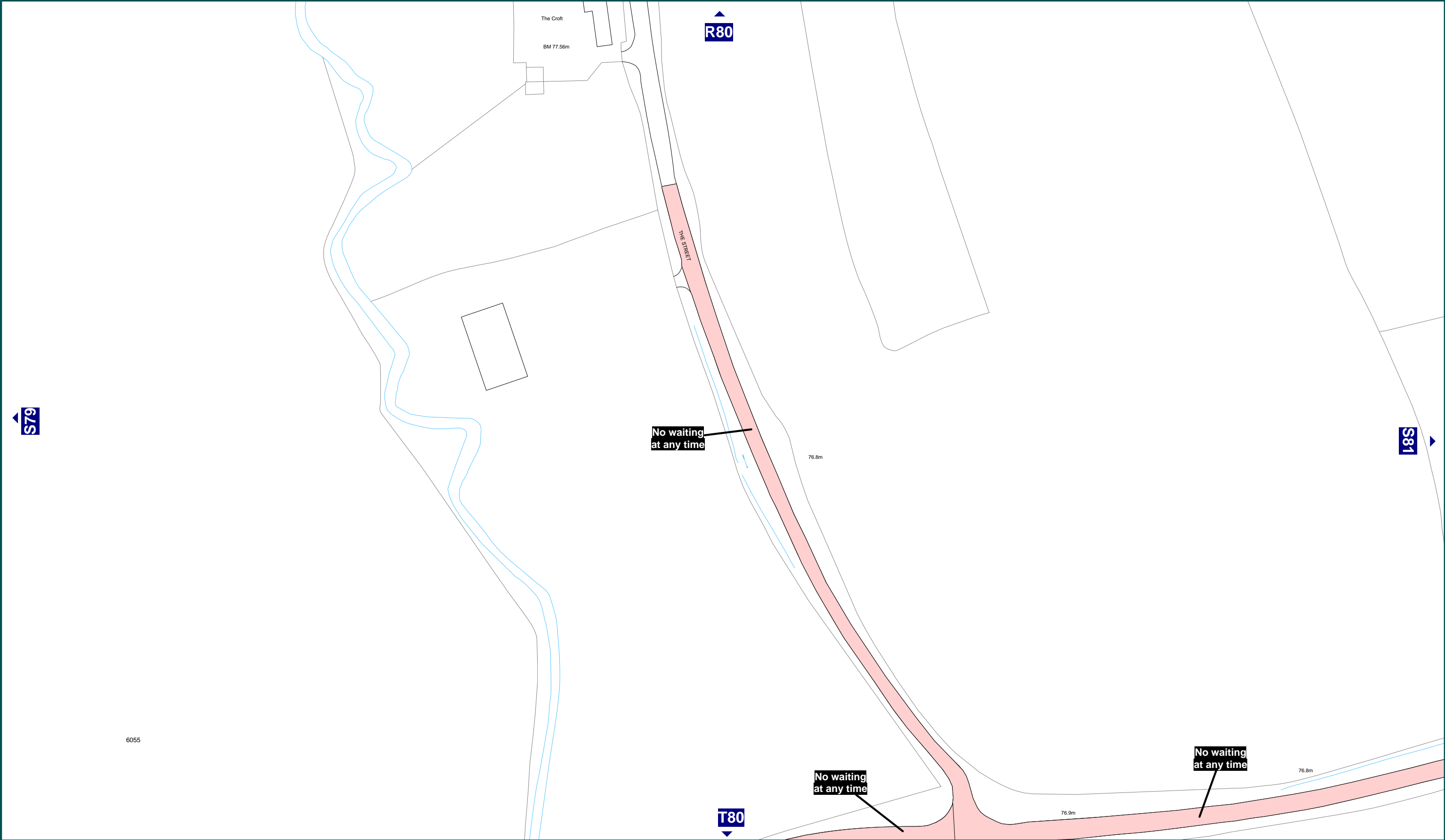
 **No waiting at any time**



SCALE 1 : 1250

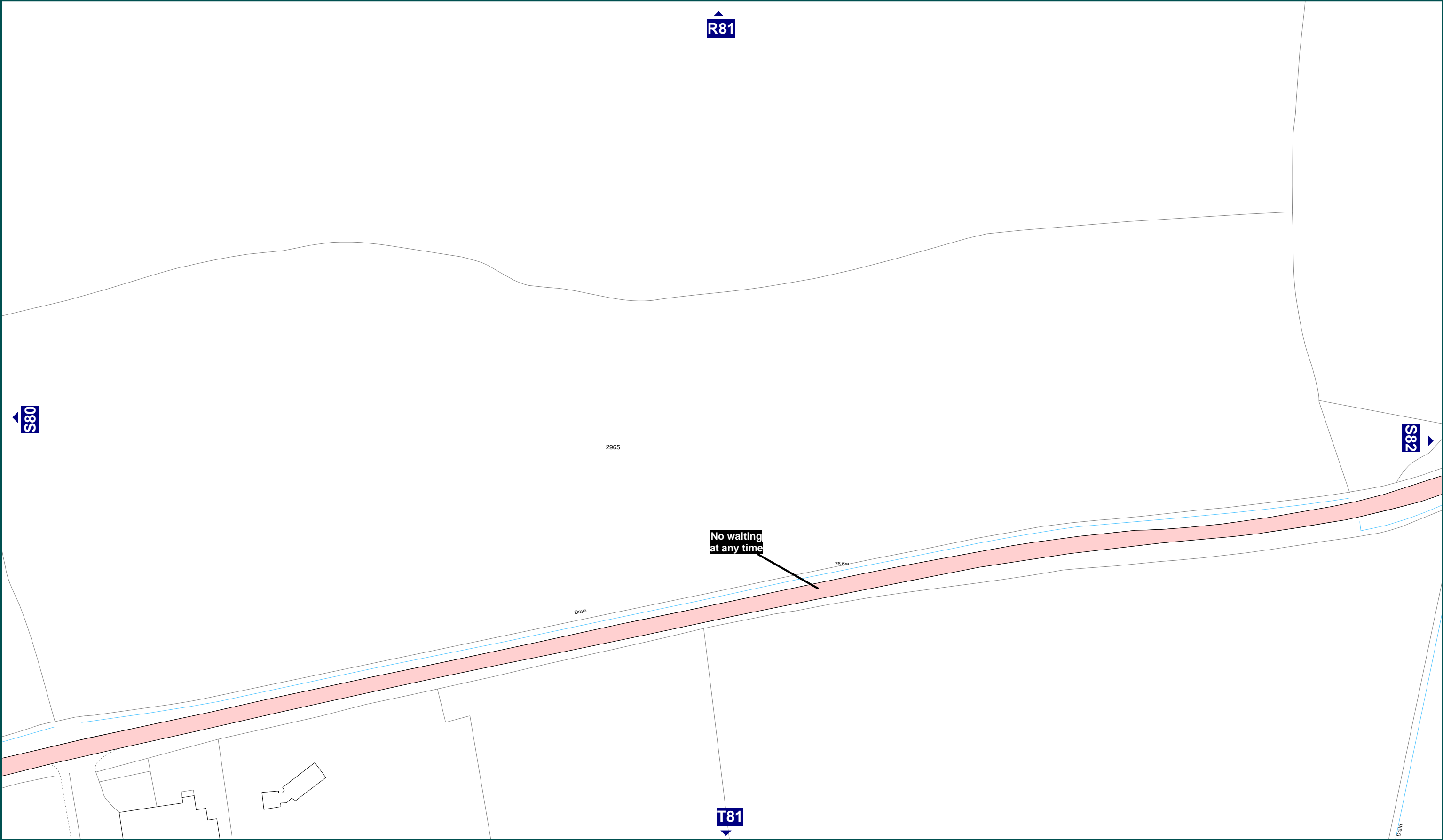
DATE 05/05/2006




FILE NWDC01CONS

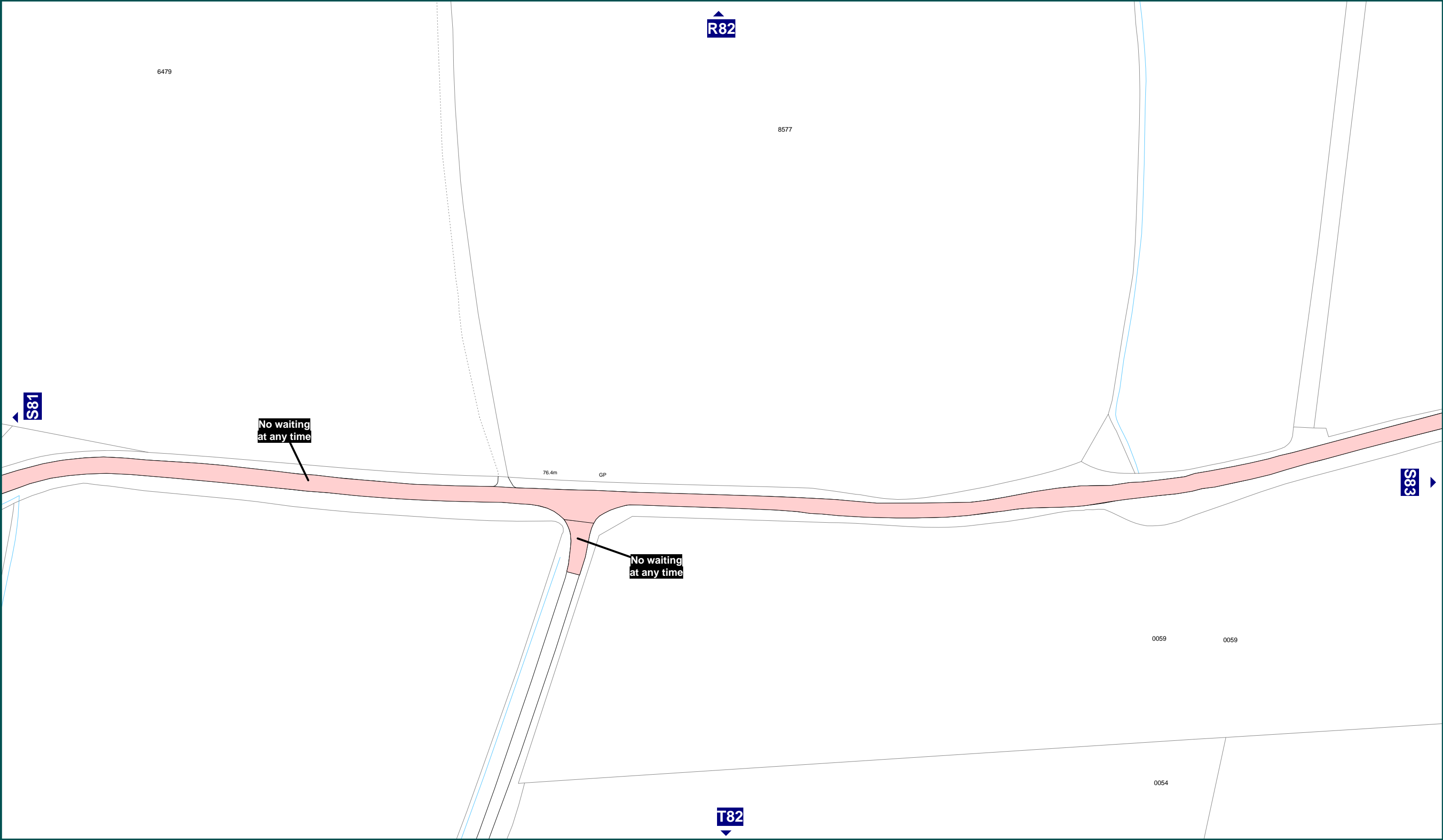
 **MAP NUMBER** **P80**






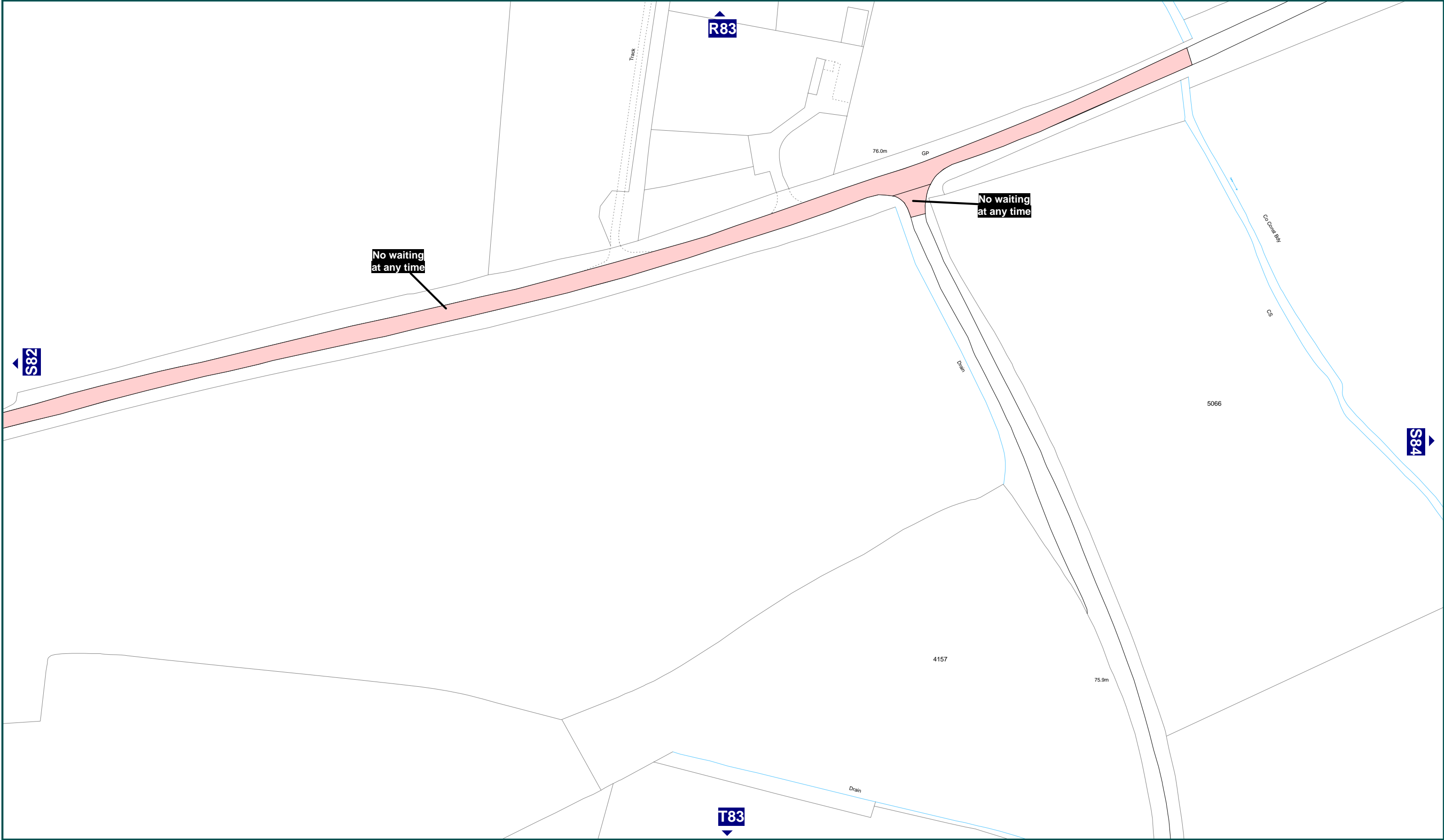
 Wiltshire <small>COUNTY COUNCIL</small>	Reproduced from the Ordnance Survey Map With the permission of The Controller of H.M. Stationery Office. Crown Copyright reserved 100023455 2006		The County of Wiltshire (Parishes in the District of North Wiltshire) (Prohibition and Restriction of Waiting, On Street Parking and Clearways) Consolidation Order 2006 MARSTON MEYSEY		Key to Restriction Types Displayed <div><div></div> No waiting at any time</div>		SCALE	1 : 1250
	This plan has been produced specifically to supply an individual with value added Local Authority information.				DATE	05/05/2006		
	Unauthorised reproduction infringes Crown Copyright and may lead to prosecution or Civil Proceedings				FILE	NWDC01CONS		
	WILTSHIRE COUNTY COUNCIL The Director of Environmental Services County Hall Trowbridge Wiltshire BA148JD					MAP NUMBER	S80	



 Wiltshire COUNTY COUNCIL	Reproduced from the Ordnance Survey Map With the permission of The Controller of H.M. Stationery Office. Crown Copyright reserved 100023455 2006		The County of Wiltshire (Parishes in the District of North Wiltshire) (Prohibition and Restriction of Waiting, On Street Parking and Clearways) Consolidation Order 2006 MARSTON MEYSEY		<div>Key to Restriction Types Displayed</div> <div> No waiting at any time</div>		SCALE		1 : 1250		
	DATE						05/05/2006				
	FILE						NWDC01CONS				
							MAP NUMBER		S81		
WILTSHIRE COUNTY COUNCIL The Director of Environmental Services County Hall Trowbridge Wiltshire BA148JD		This plan has been produced specifically to supply an individual with value added Local Authority information.									
Unauthorised reproduction infringes Crown Copyright and may lead to prosecution or Civil Proceedings											



 Wiltshire <small>COUNTY COUNCIL</small>	Reproduced from the Ordnance Survey Map With the permission of The Controller of H.M. Stationery Office. Crown Copyright reserved 100023455 2006		The County of Wiltshire (Parishes in the District of North Wiltshire) (Prohibition and Restriction of Waiting, On Street Parking and Clearways) Consolidation Order 2006 MARSTON MEYSEY		Key to Restriction Types Displayed <div> No waiting at any time</div>		SCALE	1 : 1250
	This plan has been produced specifically to supply an individual with value added Local Authority information.				DATE	05/05/2006		
	Unauthorised reproduction infringes Crown Copyright and may lead to prosecution or Civil Proceedings				FILE	NWDC01CONS		
						MAP NUMBER	S82	



WILTSHIRE COUNTY COUNCIL
The Director of Environmental Services
County Hall
Trowbridge
Wiltshire
BA148JD

Reproduced from the Ordnance Survey Map
With the permission of
The Controller of H.M. Stationery Office.
Crown Copyright reserved 100023455 2006

This plan has been produced specifically
to supply an individual with value added
Local Authority information.

Unauthorised reproduction infringes
Crown Copyright and may lead to
prosecution or Civil Proceedings

**The County of Wiltshire (Parishes in the District of North Wiltshire)
(Prohibition and Restriction of Waiting, On Street Parking and Clearways)
Consolidation Order 2006**

MARSTON MEYSEY

Key to Restriction Types Displayed

 **No waiting at any time**

SCALE

1 : 1250

DATE

05/05/2006

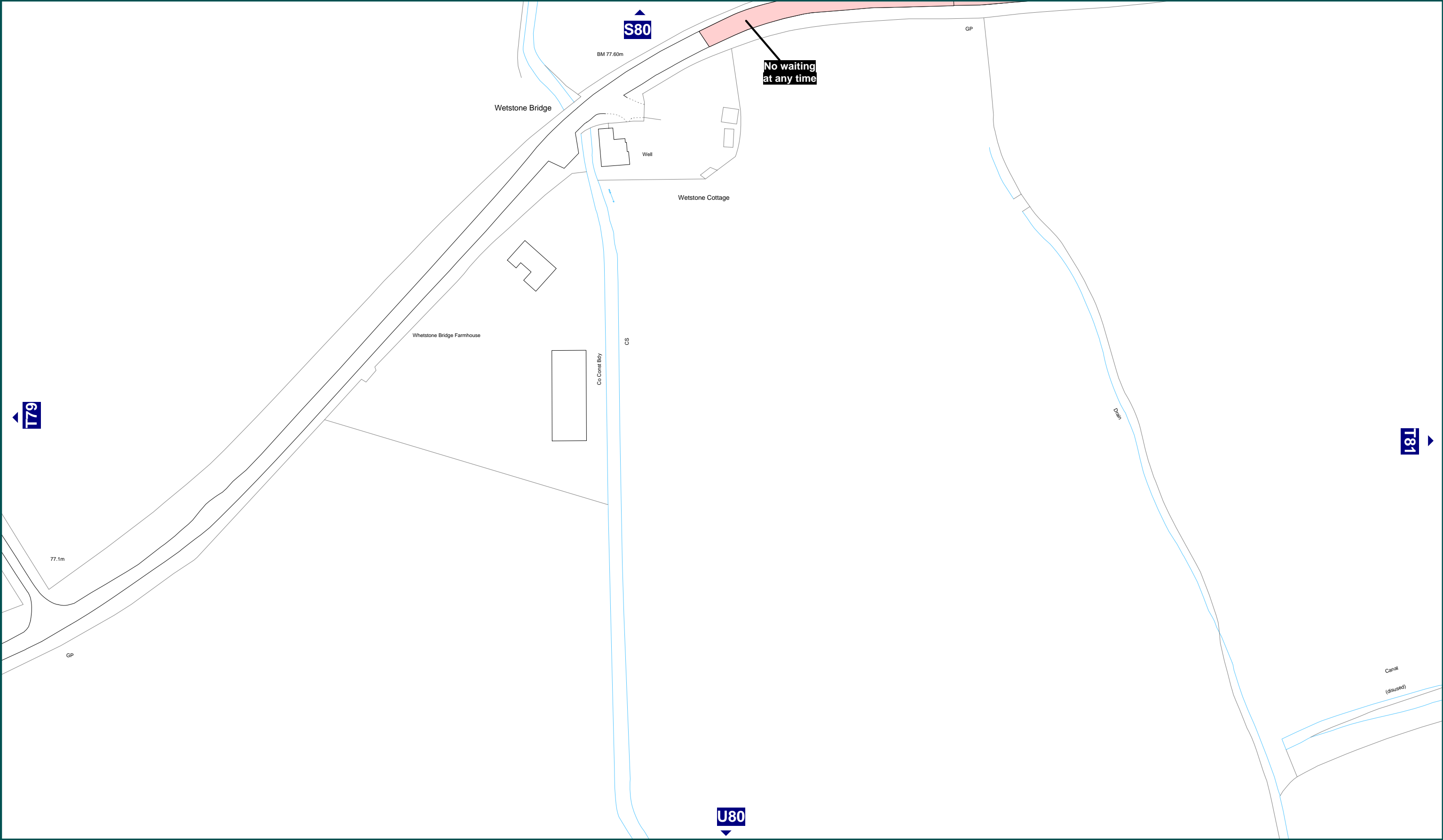
FILE




NWDC01CONS

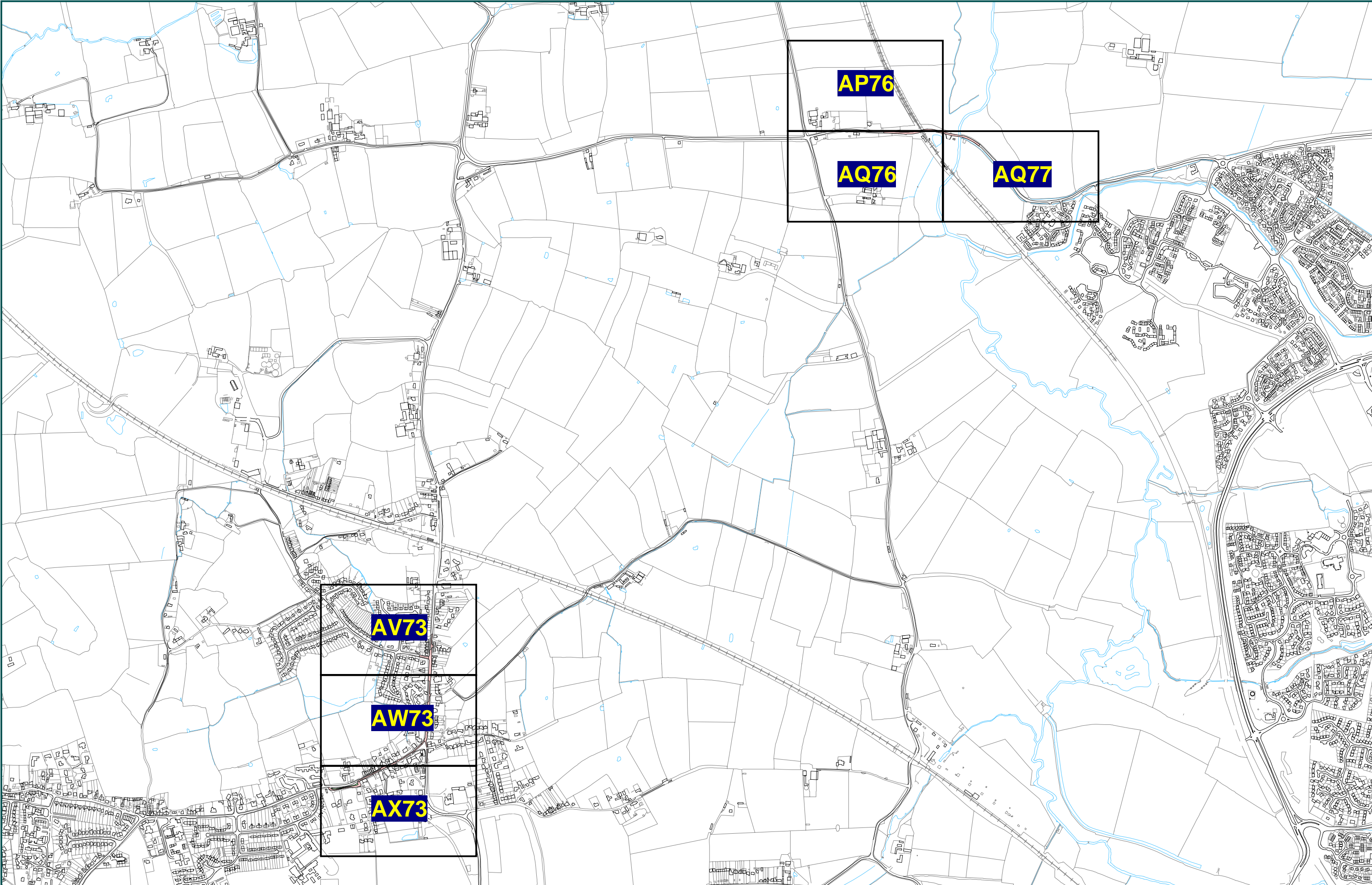


MAP
NUMBER

S83



 Wiltshire COUNTY COUNCIL	Reproduced from the Ordnance Survey Map With the permission of The Controller of H.M. Stationery Office. Crown Copyright reserved 100023455 2006		The County of Wiltshire (Parishes in the District of North Wiltshire) (Prohibition and Restriction of Waiting, On Street Parking and Clearways) Consolidation Order 2006 MARSTON MEYSEY		Key to Restriction Types Displayed <div> No waiting at any time</div>		SCALE	1 : 1250	
					DATE	05/05/2006			
	This plan has been produced specifically to supply an individual with value added Local Authority information.				FILE	NWDC01CONS			
	Unauthorised reproduction infringes Crown Copyright and may lead to prosecution or Civil Proceedings					MAP NUMBER	T80		



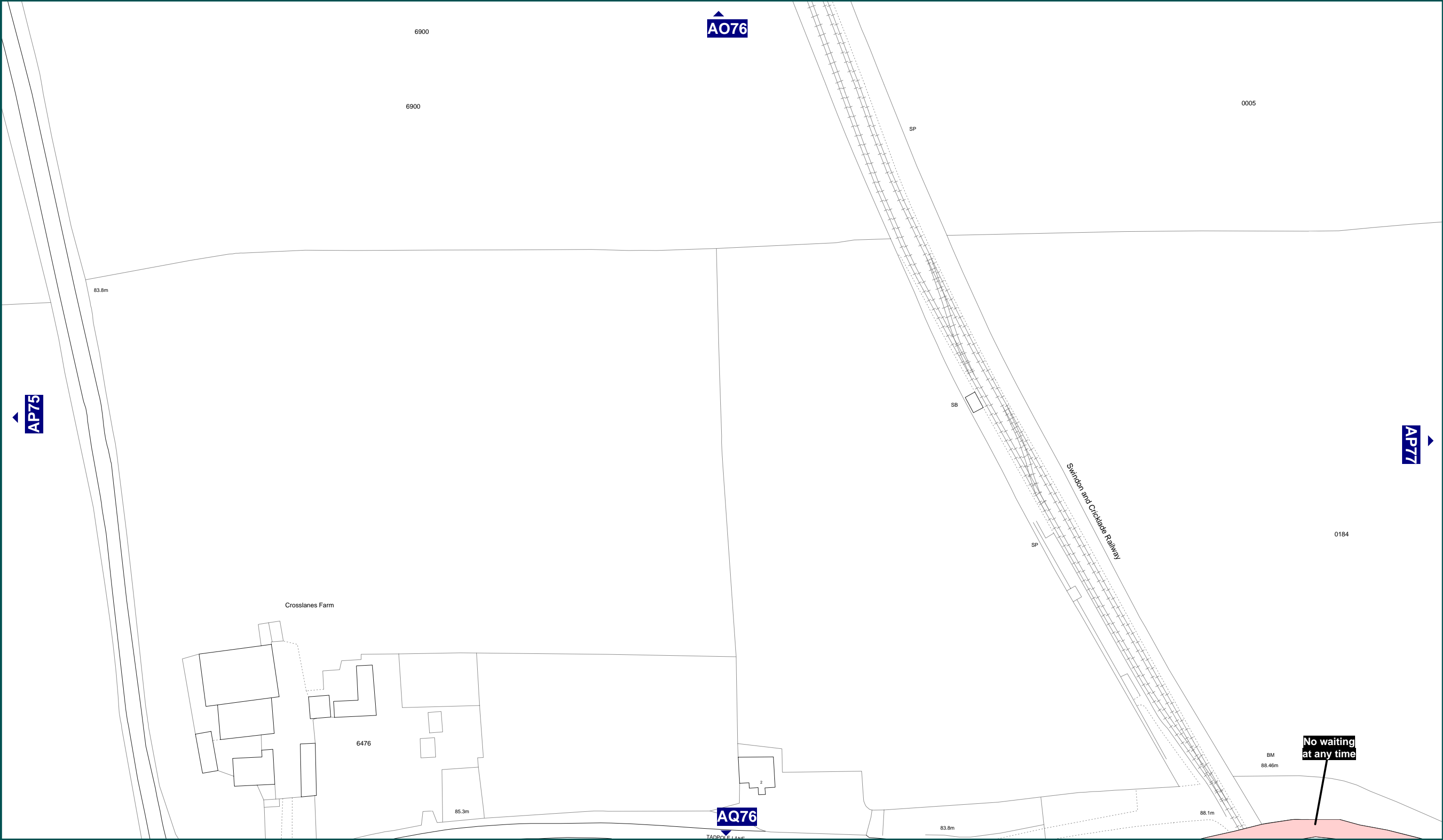
WILTSHIRE COUNTY COUNCIL
The Director of Environmental Services
County Hall
Trowbridge
Wiltshire
BA148JD




The County of Wiltshire
(Parishes in the District of North Wiltshire)
(Prohibition and Restriction of Waiting, On Street Parking and Clearways)
Consolidation Order
Purton - map schedules

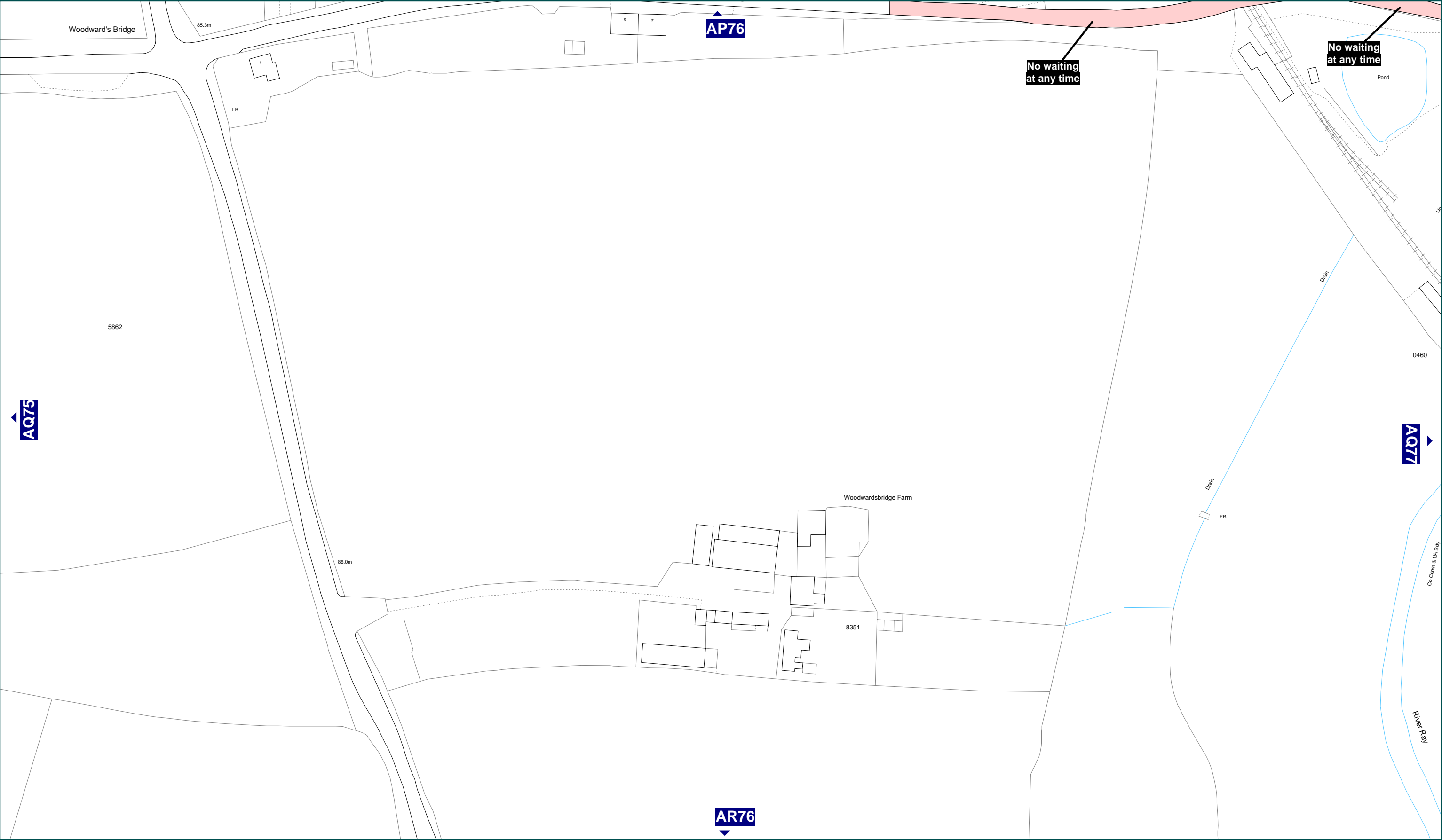
Reproduced from the Ordnance Survey Map
With the permission of The Controller of H.M. Stationery Office
Crown Copyright reserved 100023455 2007
This plan has been produced specifically to supply
an individual with value added Local Authority information
Unauthorised reproduction infringes Crown Copyright
and may lead to prosecution or Civil Proceedings




SCALE	1 : 11000 @ A3
DATE	12/12/2007

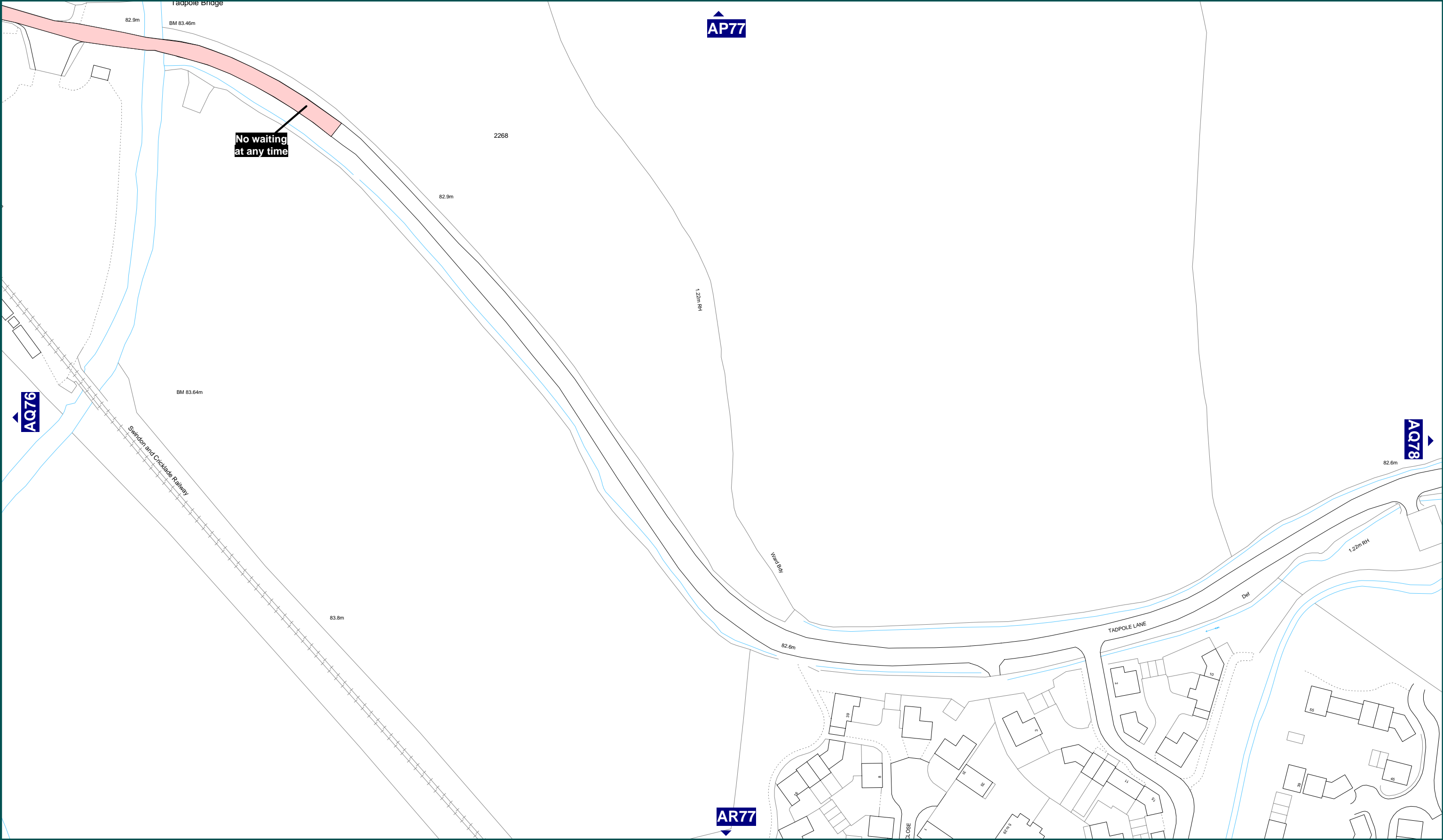







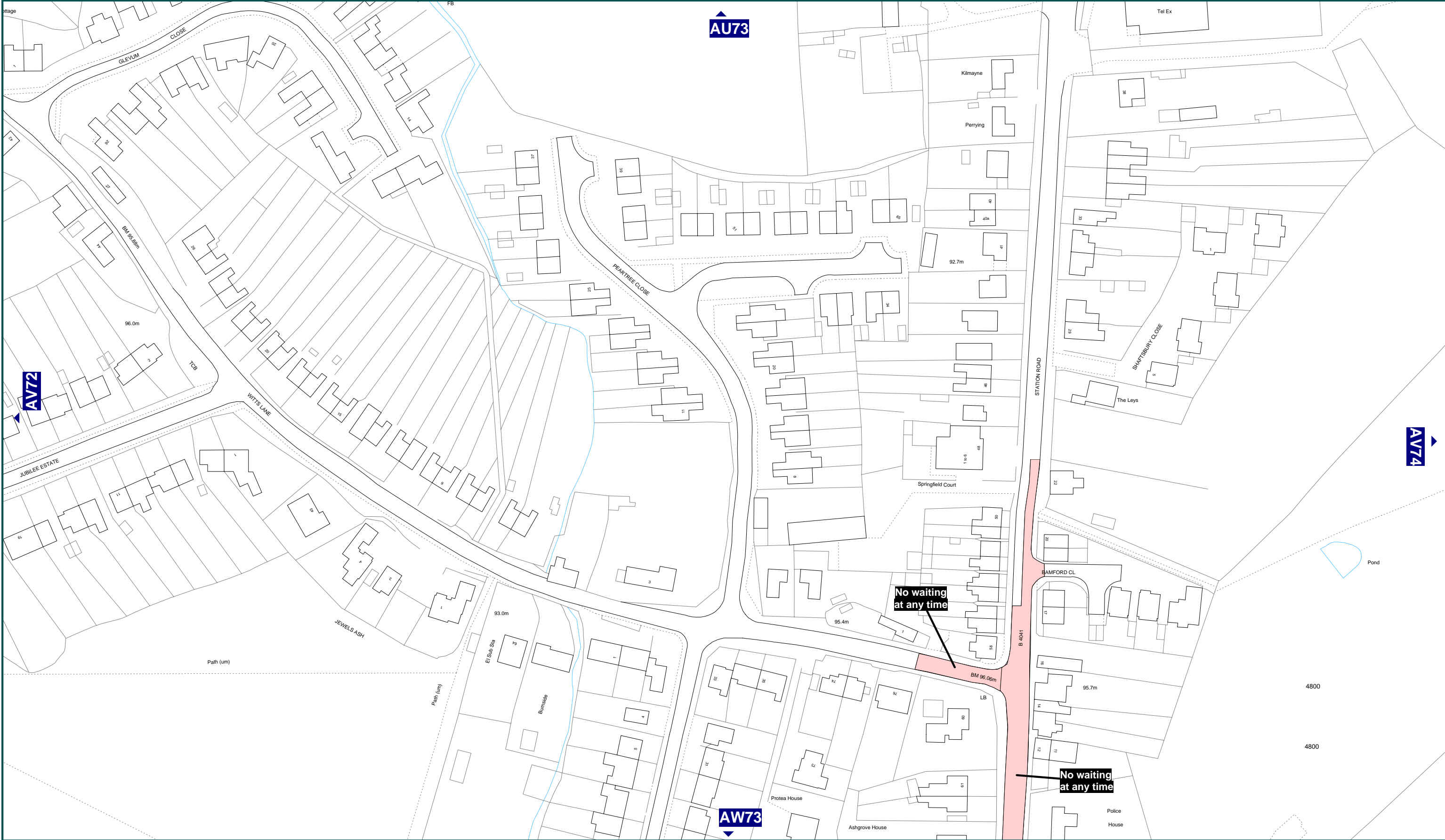
 Wiltshire <small>COUNTY COUNCIL</small>	Reproduced from the Ordnance Survey Map With the permission of The Controller of H.M. Stationery Office. Crown Copyright reserved 100023455 2006		The County of Wiltshire (Parishes in the District of North Wiltshire) (Prohibition and Restriction of Waiting, On Street Parking and Clearways) Consolidation Order 2006 PURTON		Key to Restriction Types Displayed  No waiting at any time		SCALE	1 : 1250	
	This plan has been produced specifically to supply an individual with value added Local Authority information.				DATE	05/05/2006			
	Unauthorised reproduction infringes Crown Copyright and may lead to prosecution or Civil Proceedings				FILE	NWDC01CONS			
					MAP NUMBER	AP76			






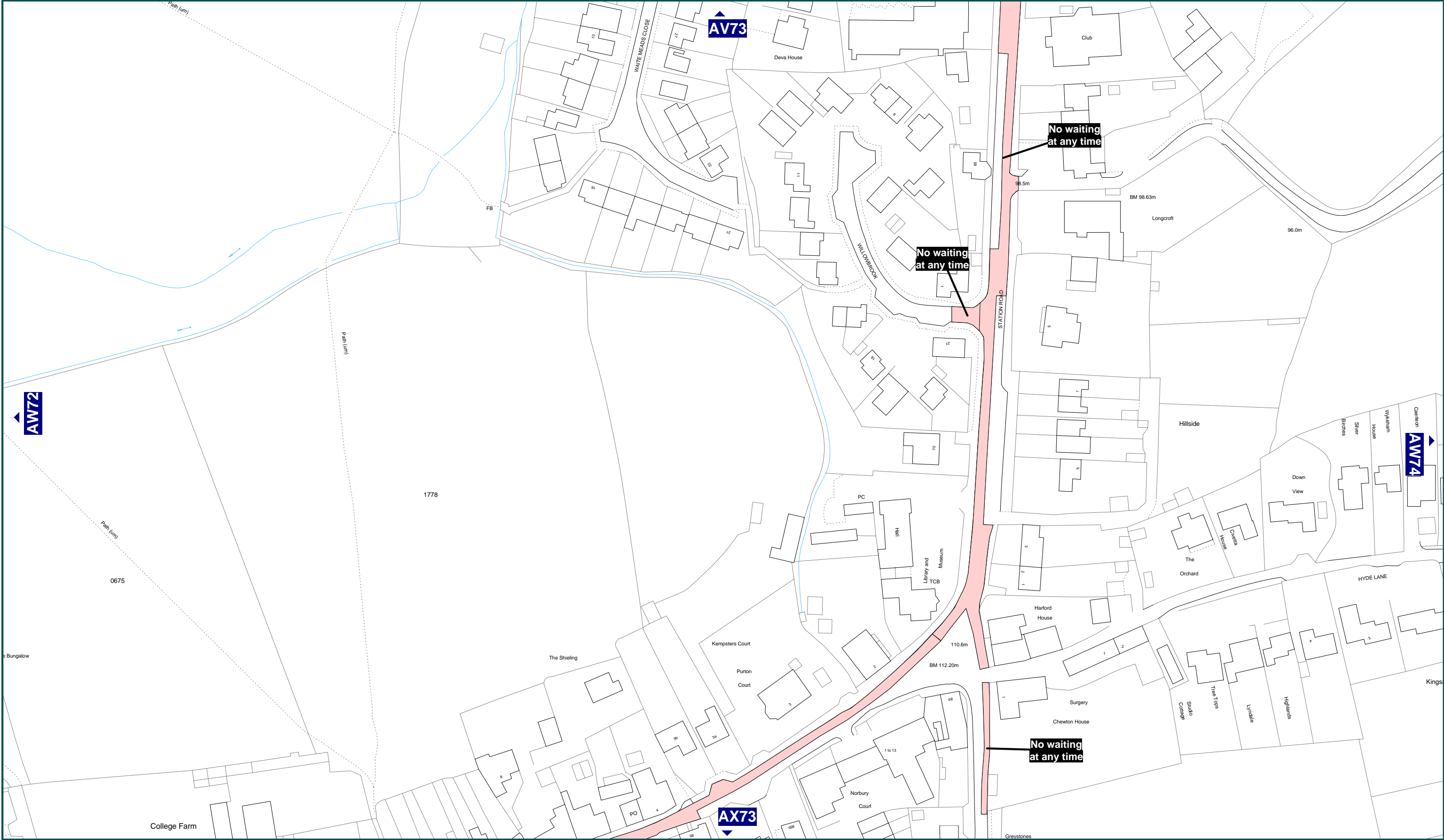
 Wiltshire COUNTY COUNCIL	Reproduced from the Ordnance Survey Map With the permission of The Controller of H.M. Stationery Office. Crown Copyright reserved 100023455 2006		The County of Wiltshire (Parishes in the District of North Wiltshire) (Prohibition and Restriction of Waiting, On Street Parking and Clearways) Consolidation Order 2006 PURTON		Key to Restriction Types Displayed  No waiting at any time		SCALE 1 : 1250	
	This plan has been produced specifically to supply an individual with value added Local Authority information.				DATE 05/05/2006			
	Unauthorised reproduction infringes Crown Copyright and may lead to prosecution or Civil Proceedings				FILE NWDC01CONS			
	WILTSHIRE COUNTY COUNCIL The Director of Environmental Services County Hall Trowbridge Wiltshire BA148JD				 MAP NUMBER AQ76			






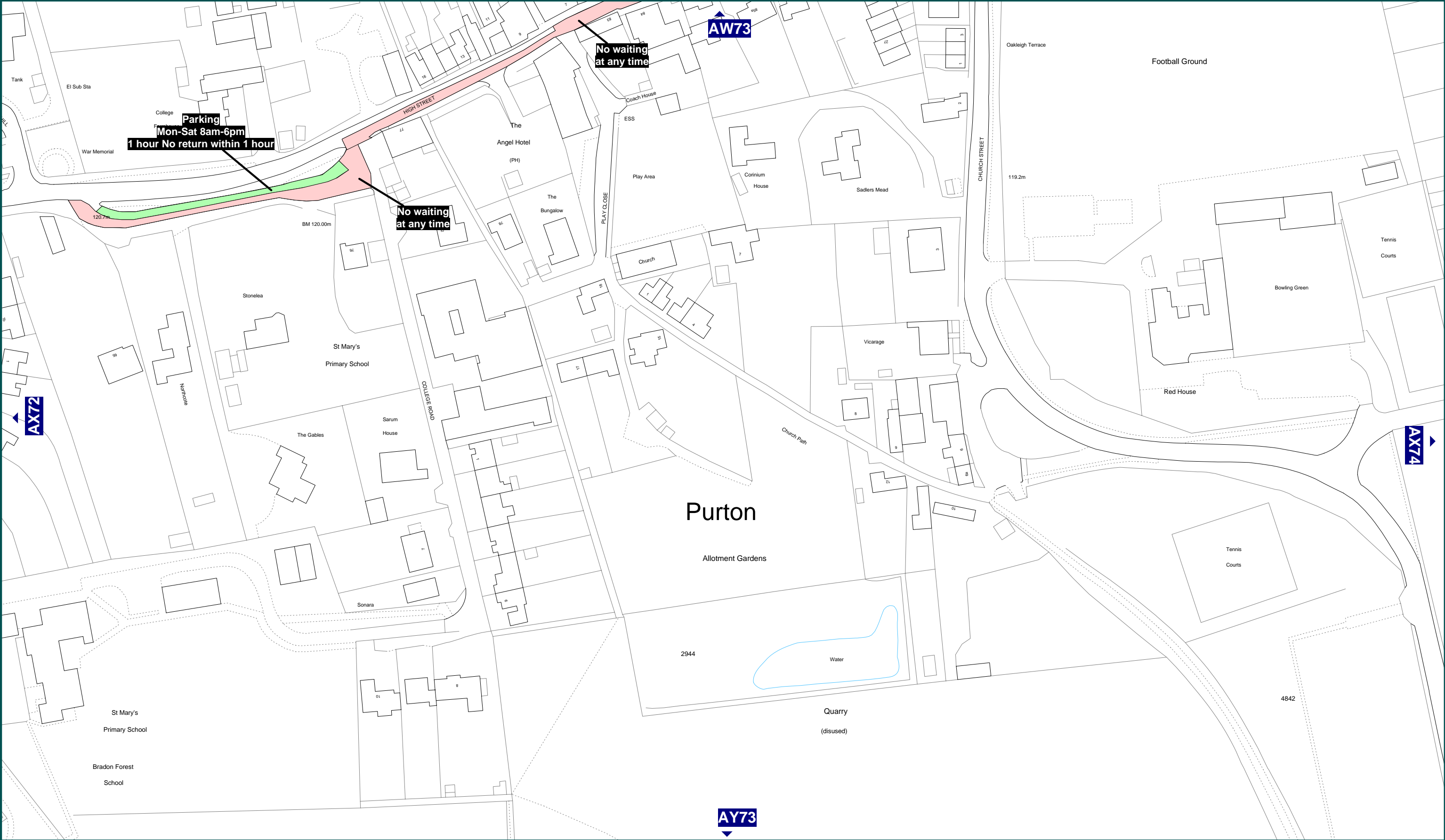
 Wiltshire COUNTY COUNCIL	Reproduced from the Ordnance Survey Map With the permission of The Controller of H.M. Stationery Office. Crown Copyright reserved 100023455 2006		The County of Wiltshire (Parishes in the District of North Wiltshire) (Prohibition and Restriction of Waiting, On Street Parking and Clearways) Consolidation Order 2006		Key to Restriction Types Displayed <div> No waiting at any time</div>		SCALE		1 : 1250		
	DATE						05/05/2006				
	FILE						NWDC01CONS				
							MAP NUMBER		AQ77		
WILTSHIRE COUNTY COUNCIL The Director of Environmental Services County Hall Trowbridge Wiltshire BA148JD		This plan has been produced specifically to supply an individual with value added Local Authority information.		PURTON							
Unauthorised reproduction infringes Crown Copyright and may lead to prosecution or Civil Proceedings											




 Wiltshire COUNTY COUNCIL	Reproduced from the Ordnance Survey Map With the permission of The Controller of H.M. Stationery Office. Crown Copyright reserved 100023455 2006		The County of Wiltshire (Parishes in the District of North Wiltshire) (Prohibition and Restriction of Waiting, On Street Parking and Clearways) Consolidation Order 2006		Key to Restriction Types Displayed <div> No waiting at any time</div>		SCALE	1 : 1250		
	This plan has been produced specifically to supply an individual with value added Local Authority information.						DATE	05/05/2006		
	Unauthorised reproduction infringes Crown Copyright and may lead to prosecution or Civil Proceedings		PURTON		FILE	NWDC01CONS			MAP NUMBER	AV73
	WILTSHIRE COUNTY COUNCIL The Director of Environmental Services County Hall Trowbridge Wiltshire BA148JD									



 Wiltshire COUNTY COUNCIL	Reproduced from the Ordnance Survey Map With the permission of The Controller of H.M. Stationery Office. Crown Copyright reserved 100023455 2006		The County of Wiltshire (Parishes in the District of North Wiltshire) (Prohibition and Restriction of Waiting, On Street Parking and Clearways) Consolidation Order 2006 PURTON		Key to Restriction Types Displayed  No waiting at any time		SCALE 1 : 1250	
	This plan has been produced specifically to supply an individual with value added Local Authority information.				DATE 05/05/2006			
	Unauthorised reproduction infringes Crown Copyright and may lead to prosecution or Civil Proceedings				FILE NWDC01CONS			
	WILTSHIRE COUNTY COUNCIL The Director of Environmental Services County Hall Trowbridge Wiltshire BA148JD				 MAP NUMBER AW73			





WILTSHIRE COUNTY COUNCIL
The Director of Environmental Services
County Hall
Trowbridge
Wiltshire
BA148JD

Reproduced from the Ordnance Survey Map
With the permission of
The Controller of H.M. Stationery Office.
Crown Copyright reserved 100023455 2006

This plan has been produced specifically
to supply an individual with value added
Local Authority information.

Unauthorised reproduction infringes
Crown Copyright and may lead to
prosecution or Civil Proceedings


**The County of Wiltshire (Parishes in the District of North Wiltshire)
(Prohibition and Restriction of Waiting, On Street Parking and Clearways)
Consolidation Order 2006**

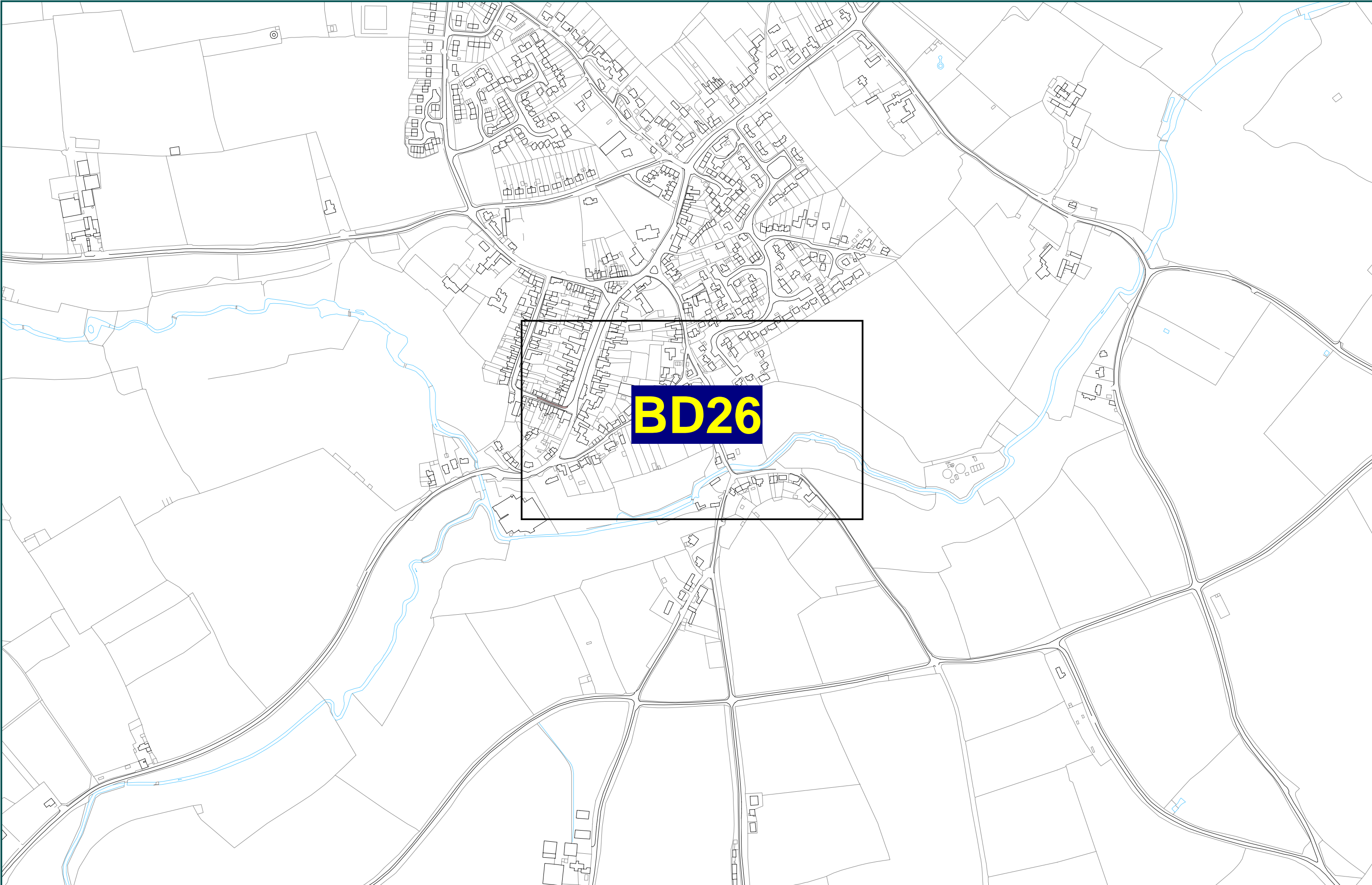
PURTON

Key to Restriction Types Displayed

Parking

No waiting at any time

SCALE	1 : 1250	
DATE	05/05/2006	
FILE	NWDC01CONS	
	MAP NUMBER	AX73



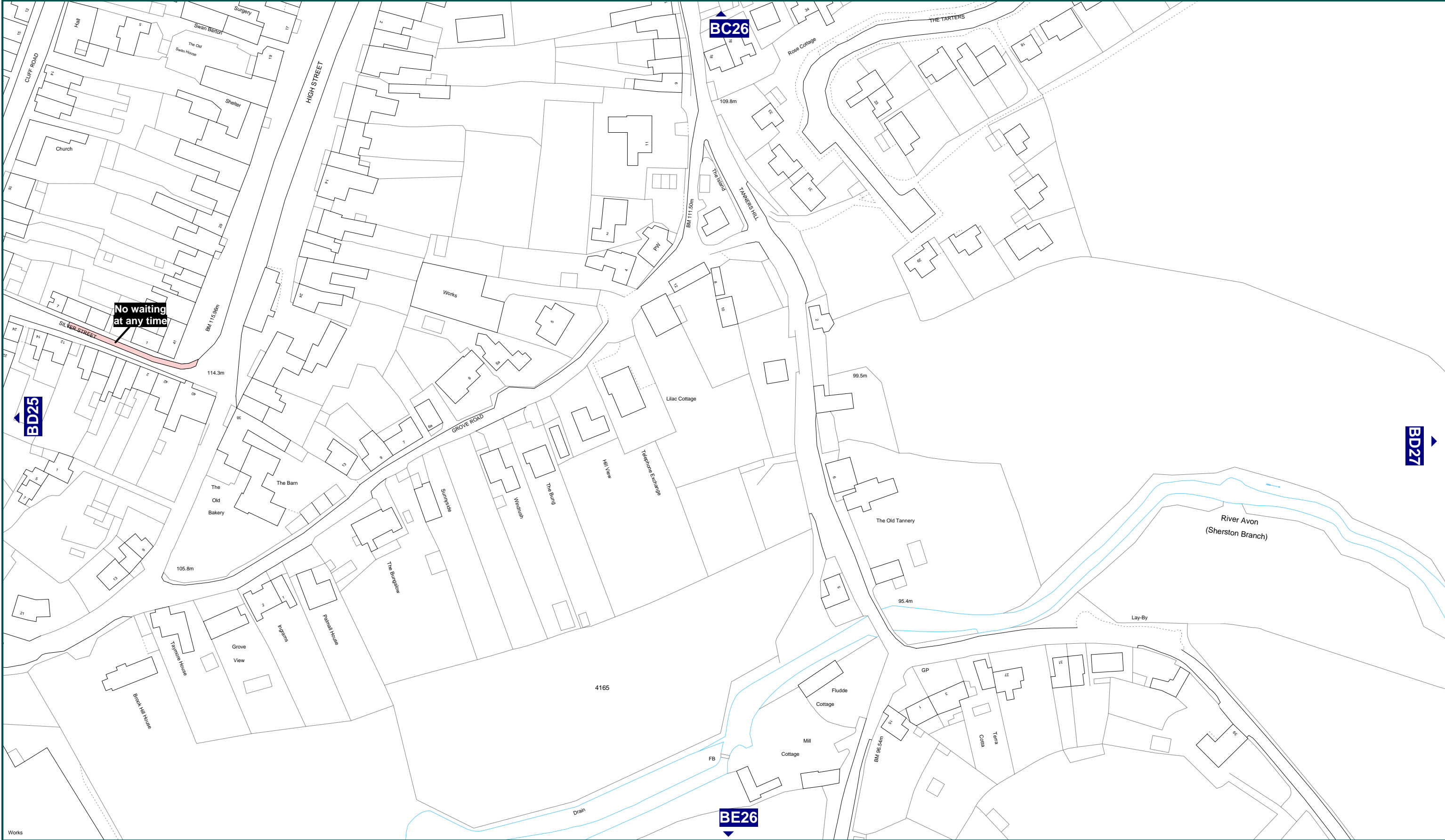
WILTSHIRE COUNTY COUNCIL
The Director of Environmental Services
County Hall
Trowbridge
Wiltshire
BA148JD



The County of Wiltshire
(Parishes in the District of North Wiltshire)
(Prohibition and Restriction of Waiting, On Street Parking and Clearways)
Consolidation Order
Sherston - map schedules

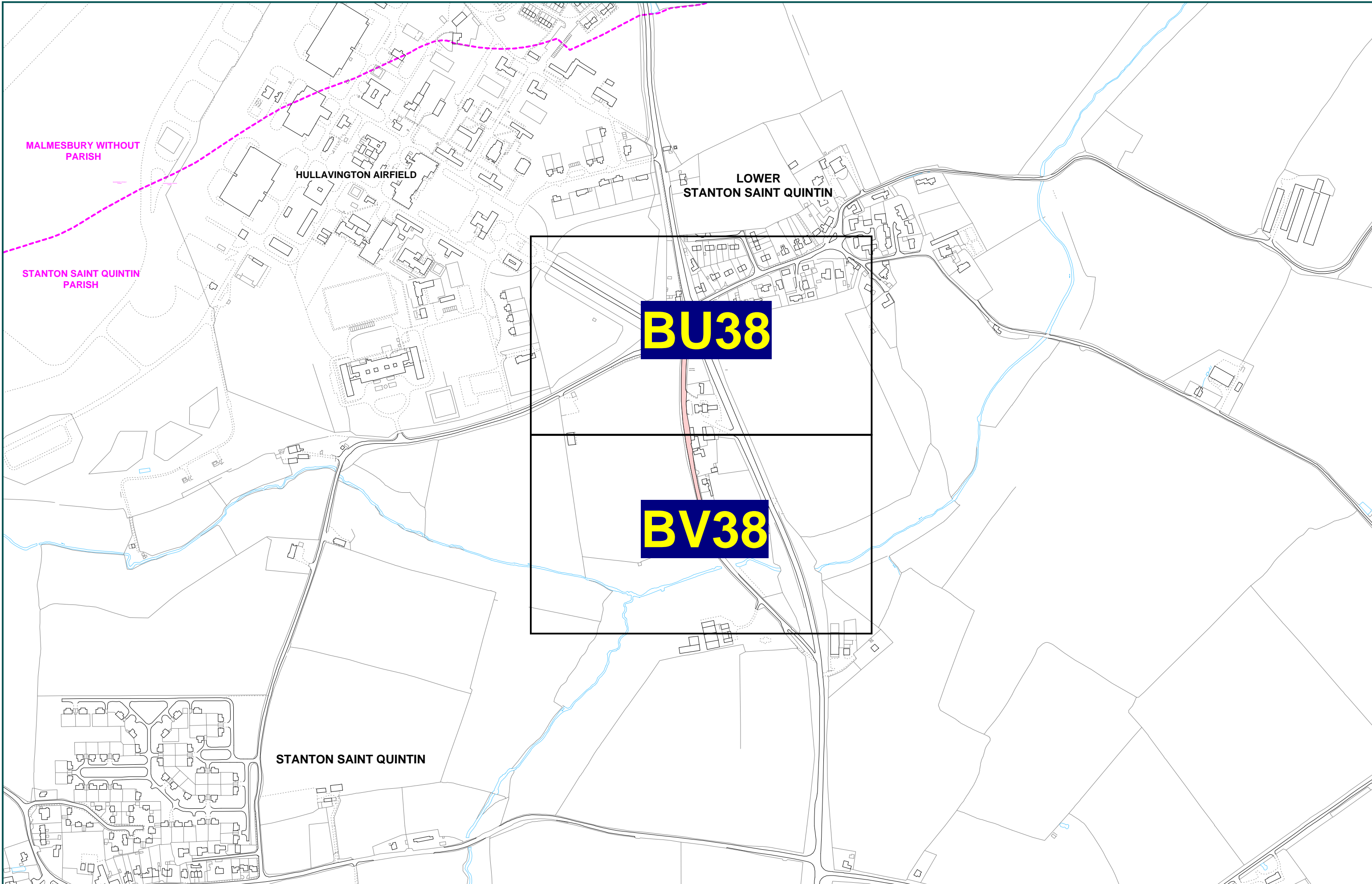
Reproduced from the Ordnance Survey Map
With the permission of The Controller of H.M. Stationery Office
Crown Copyright reserved 100023455 2007
This plan has been produced specifically to supply
an individual with value added Local Authority information
Unauthorised reproduction infringes Crown Copyright
and may lead to prosecution or Civil Proceedings

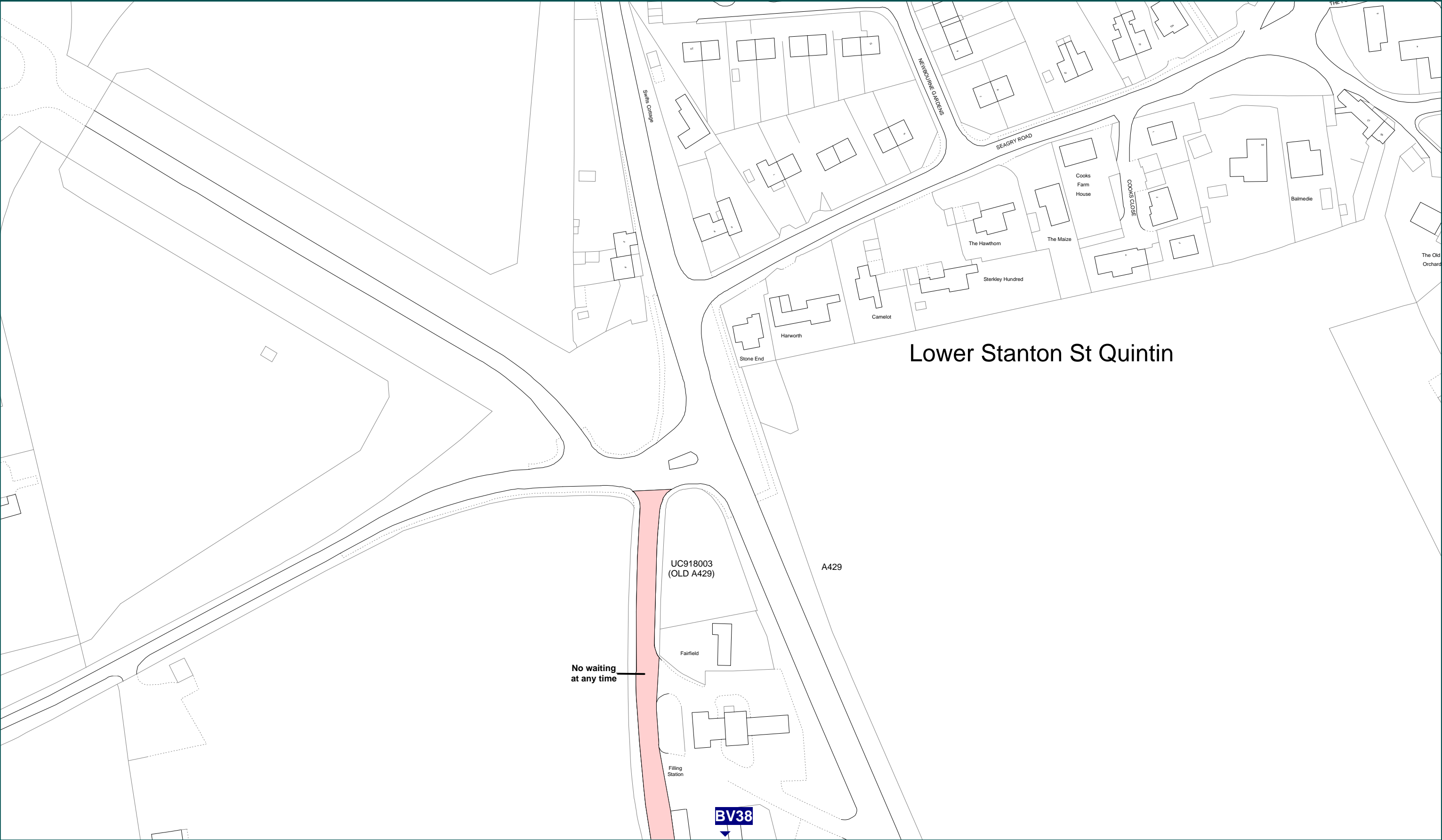
SCALE	1 : 5000 @ A3
DATE	12/12/2007





 Wiltshire COUNTY COUNCIL	Reproduced from the Ordnance Survey Map With the permission of The Controller of H.M. Stationery Office. Crown Copyright reserved 100023455 2006		The County of Wiltshire (Parishes in the District of North Wiltshire) (Prohibition and Restriction of Waiting, On Street Parking and Clearways) Consolidation Order 2006 SHERSTON		Key to Restriction Types Displayed  No waiting at any time	
	This plan has been produced specifically to supply an individual with value added Local Authority information.				SCALE 1 : 1250	
	Unauthorised reproduction infringes Crown Copyright and may lead to prosecution or Civil Proceedings				DATE 05/05/2006	
	WILTSHIRE COUNTY COUNCIL The Director of Environmental Services County Hall Trowbridge Wiltshire BA148JD				FILE NWDC01CONS	
				MAP NUMBER BD26		






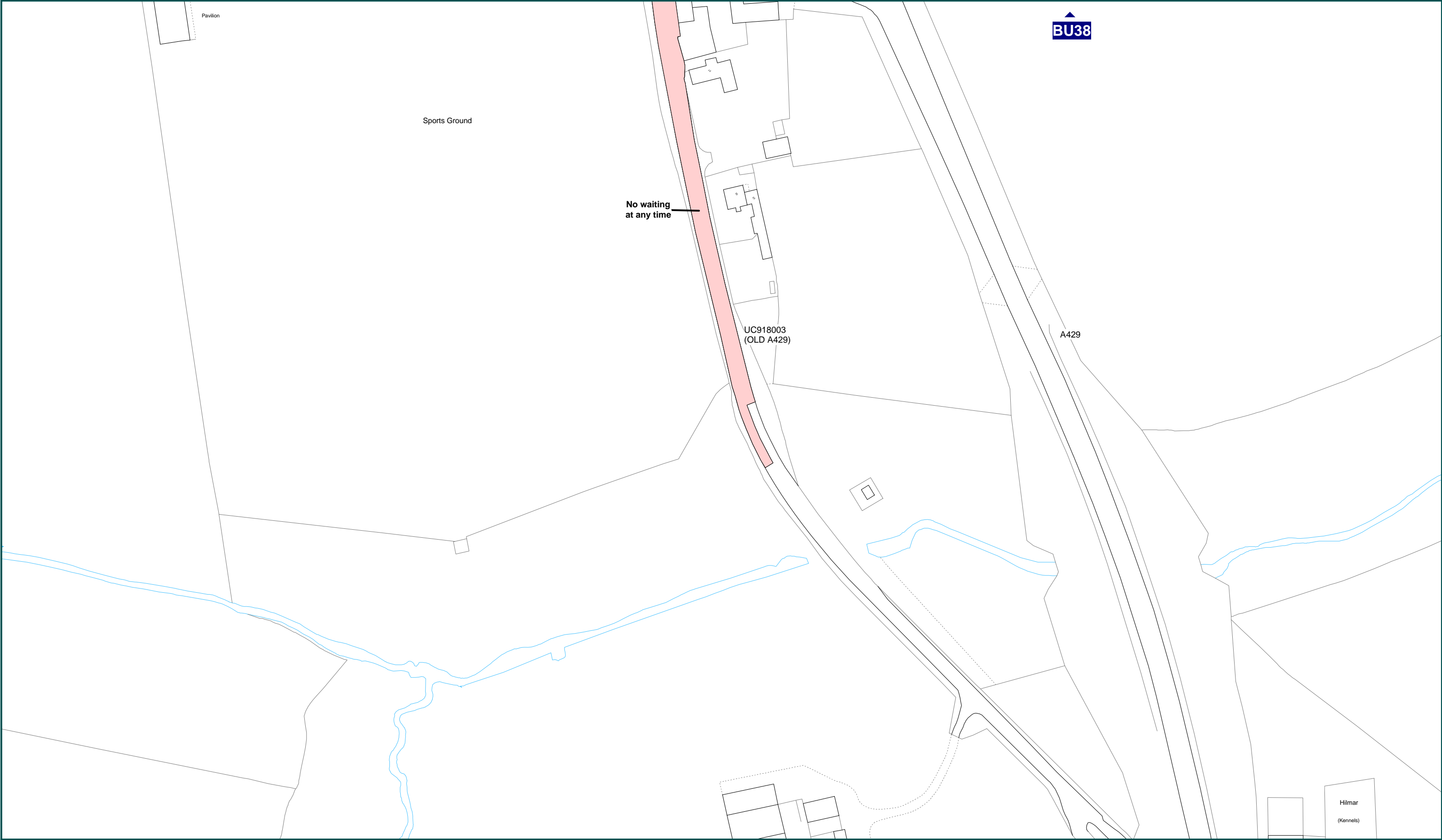
**The County of Wiltshire
(Parishes in the District of North Wiltshire)
(Prohibition and Restriction of Waiting, On Street Parking and Clearways)
Consolidation Order
Stanton Saint Quintin**



This map is based upon Ordnance Survey Material with the permission of Ordnance Survey on behalf of the Controller of Her Majesty's Stationery Office
Crown Copyright. Unauthorised reproduction infringes Crown Copyright and may lead to prosecution or civil proceedings. (100049050) 2009.

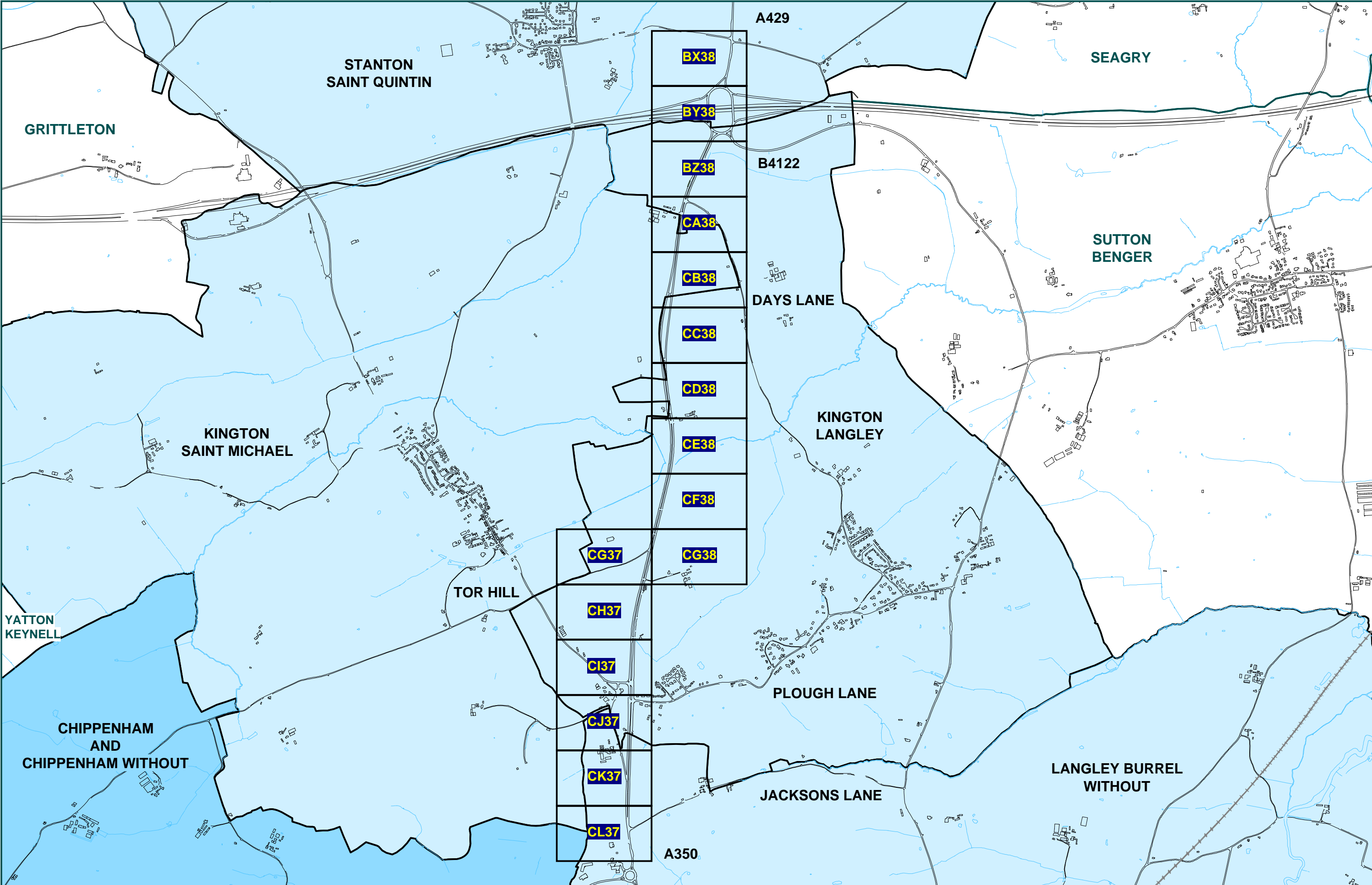
Key to Restriction Types Displayed

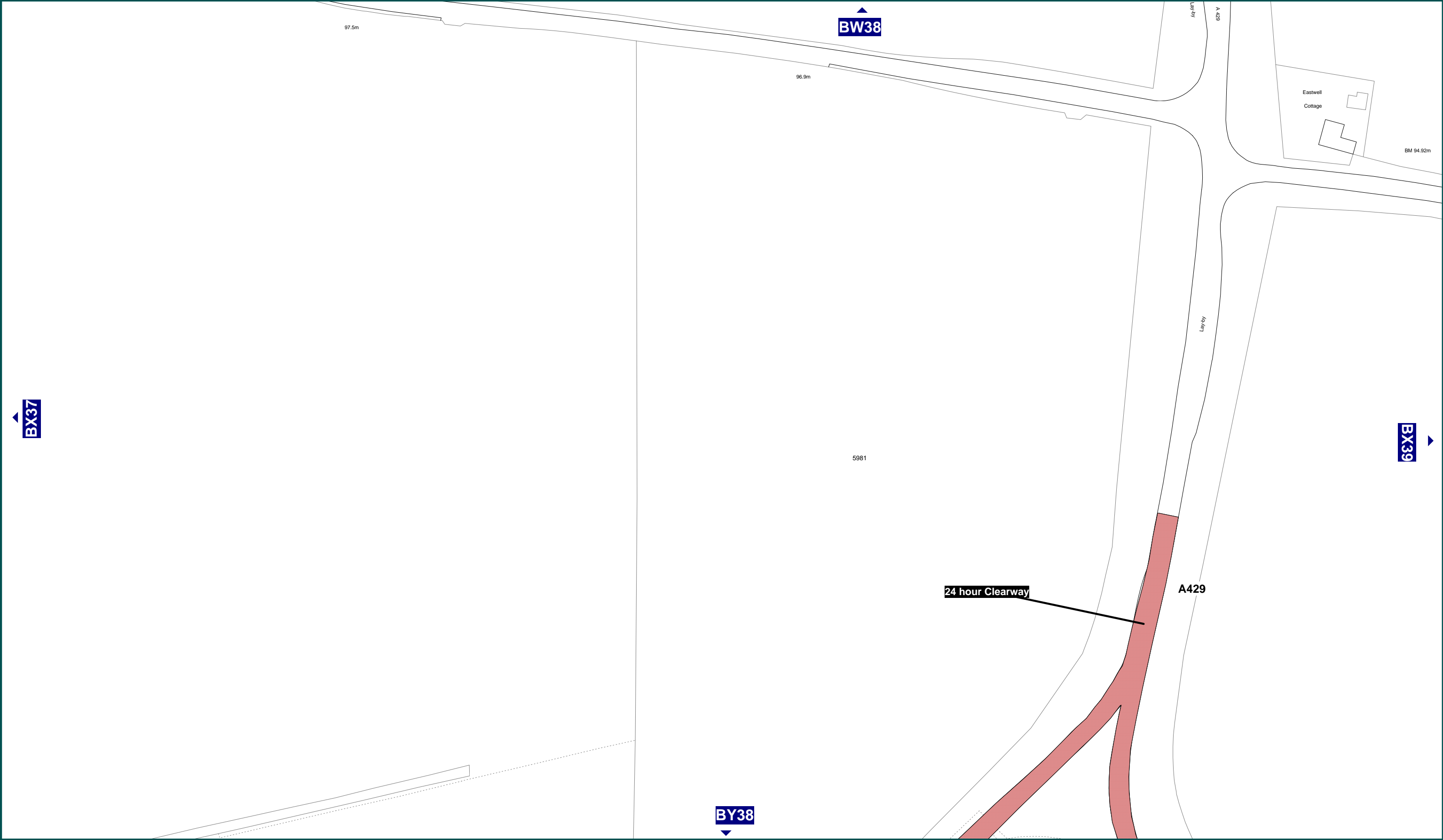
 **No waiting at any time**


SCALE	1: 1250 @ A3	
DATE	30/11/2009	
FILE	NWDC2006CONS	
	MAP SCHEDULE	BU38

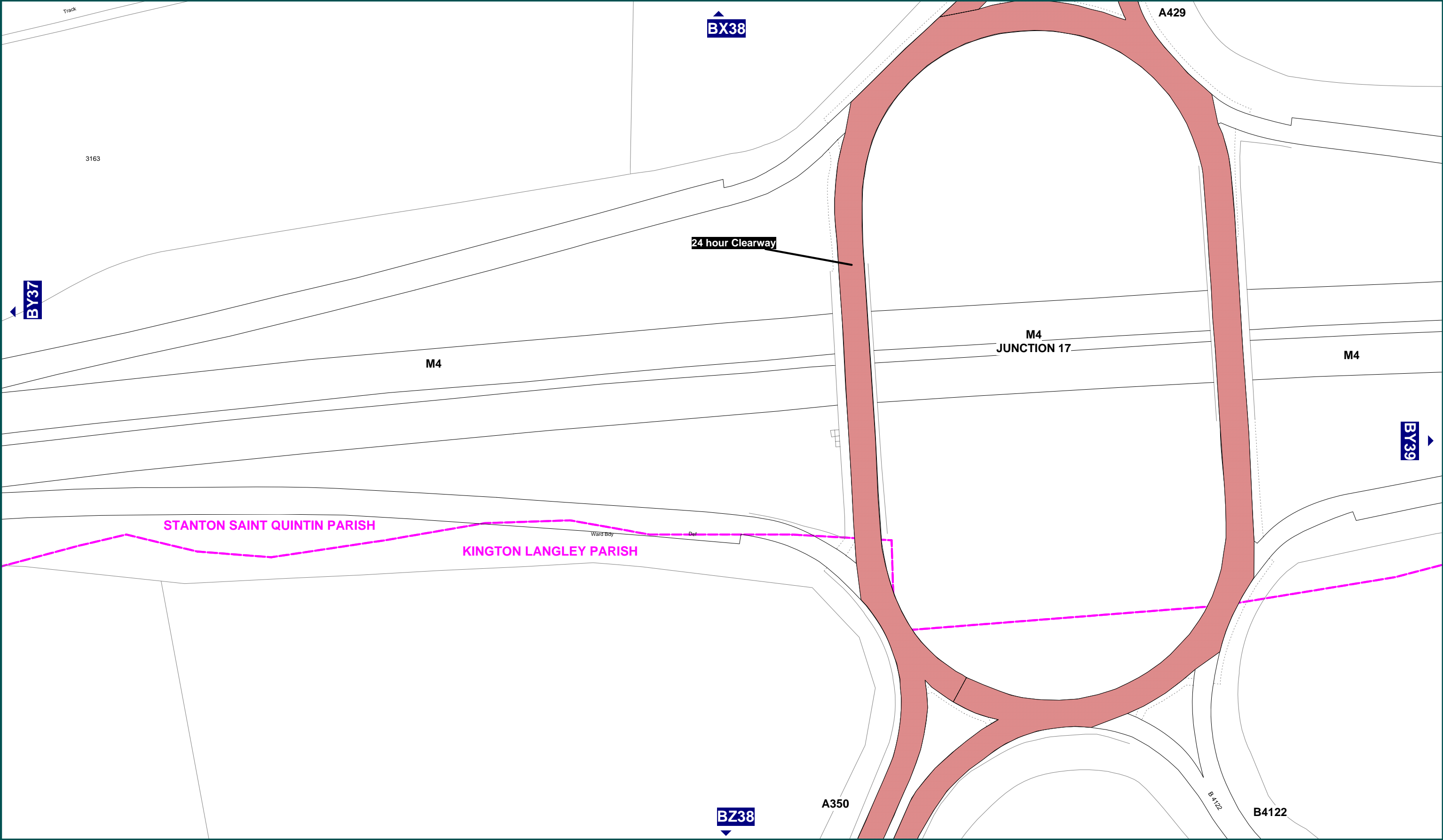



 Where everybody matters	The County of Wiltshire (Parishes in the District of North Wiltshire) (Prohibition and Restriction of Waiting, On Street Parking and Clearways) Consolidation Order Stanton Saint Quintin		Key to Restriction Types Displayed		SCALE	1: 1250 @ A3	
			<div> No waiting at any time</div>		DATE	30/11/2009	
	FILE	NWDC2006CONS					
	<div><div>N</div><div>W<div>⊕</div>E</div><div>S</div></div>	MAP SCHEDULE			BV38		
Wiltshire Council County Hall, Bythesea Road, Trowbridge, Wiltshire. BA14 8JN		This map is based upon Ordnance Survey Material with the permission of Ordnance Survey on behalf of the Controller of Her Majesty's Stationery Office Crown Copyright. Unauthorised reproduction infringes Crown Copyright and may lead to prosecution or civil proceedings. (100049050) 2009.					

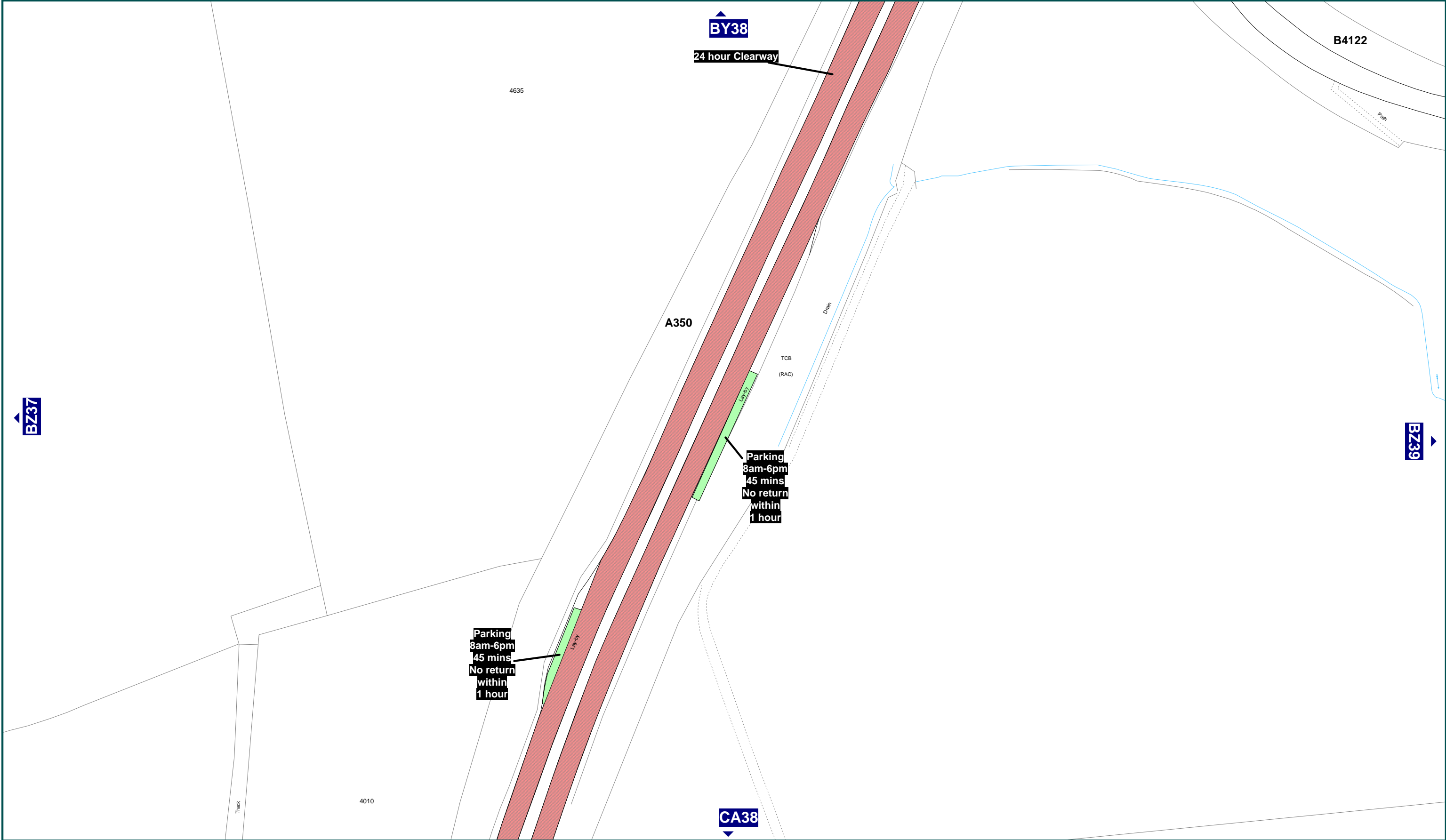




 Wiltshire <small>COUNTY COUNCIL</small>	Reproduced from the Ordnance Survey Map With the permission of The Controller of H.M. Stationery Office. Crown Copyright reserved 100023455 2006		The County of Wiltshire (Parishes in the District of North Wiltshire) (Prohibition and Restriction of Waiting, On Street Parking and Clearways) Consolidation Order 2006 CLEARWAY - A350 + A429		Key to Restriction Types Displayed		SCALE 1 : 1250	
	This plan has been produced specifically to supply an individual with value added Local Authority information.				 Clearway		DATE 08/05/2006	
	Unauthorised reproduction infringes Crown Copyright and may lead to prosecution or Civil Proceedings						FILE NWDC01CONS	
							 MAP NUMBER BX38	



 Wiltshire COUNTY COUNCIL	Reproduced from the Ordnance Survey Map With the permission of The Controller of H.M. Stationery Office. Crown Copyright reserved 100023455 2006		The County of Wiltshire (Parishes in the District of North Wiltshire) (Prohibition and Restriction of Waiting, On Street Parking and Clearways) Consolidation Order 2006 CLEARWAY - A350 + A429		<div>Key to Restriction Types Displayed</div> <div> Clearway</div>		SCALE1 : 1250		
							DATE08/05/2006		
							FILENWDC01CONS		
							<div></div> <div>MAP NUMBERBY38</div>		
WILTSHIRE COUNTY COUNCIL The Director of Environmental Services County Hall Trowbridge Wiltshire BA148JD		This plan has been produced specifically to supply an individual with value added Local Authority information.							
		Unauthorised reproduction infringes Crown Copyright and may lead to prosecution or Civil Proceedings							





WILTSHIRE COUNTY COUNCIL
The Director of Environmental Services
County Hall
Trowbridge
Wiltshire
BA148JD

Reproduced from the Ordnance Survey Map
With the permission of
The Controller of H.M. Stationery Office.
Crown Copyright reserved 100023455 2006

This plan has been produced specifically
to supply an individual with value added
Local Authority information.

Unauthorised reproduction infringes
Crown Copyright and may lead to
prosecution or Civil Proceedings

**The County of Wiltshire
(Parishes in the District of North Wiltshire)
(Prohibition and Restriction of Waiting, On Street Parking and Clearways)
Consolidation Order**

CLEARWAY - A350 + A429

Key to Restriction Types Displayed

Parking

Clearway

N

W

E

S

SCALE

1 : 1250

DATE

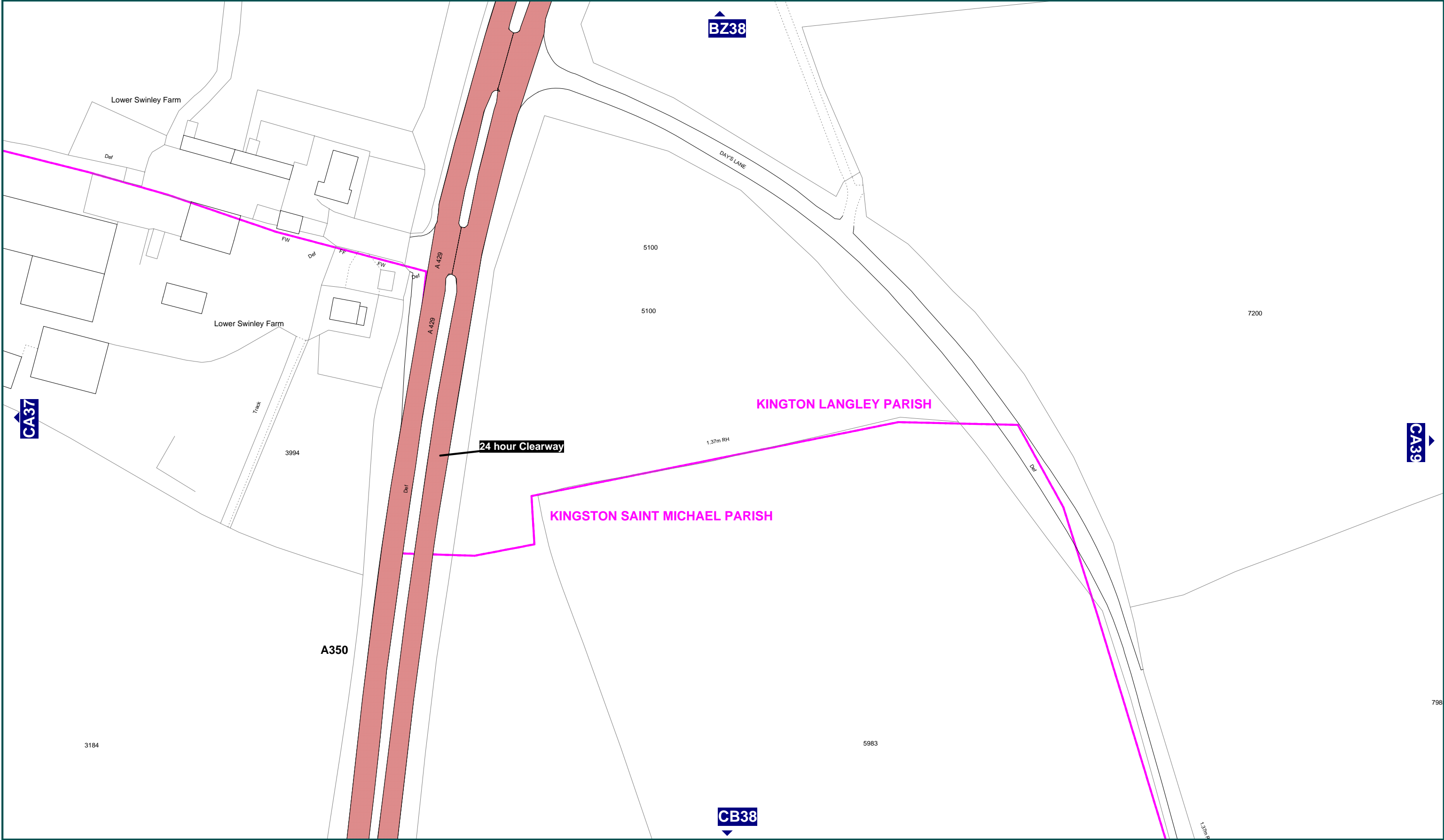
08/05/2006

FILE

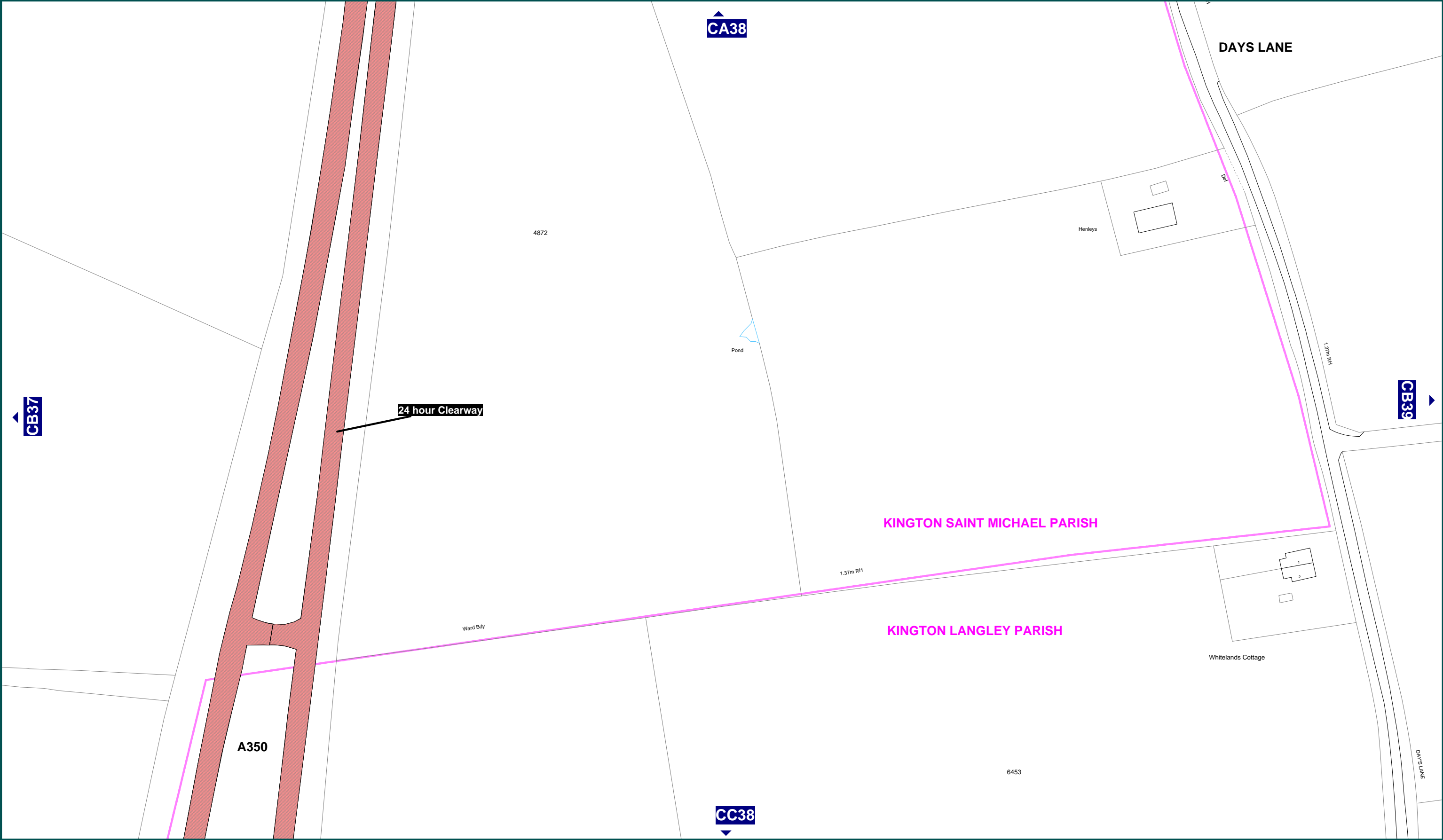
NWDC01CONS

MAP NUMBER

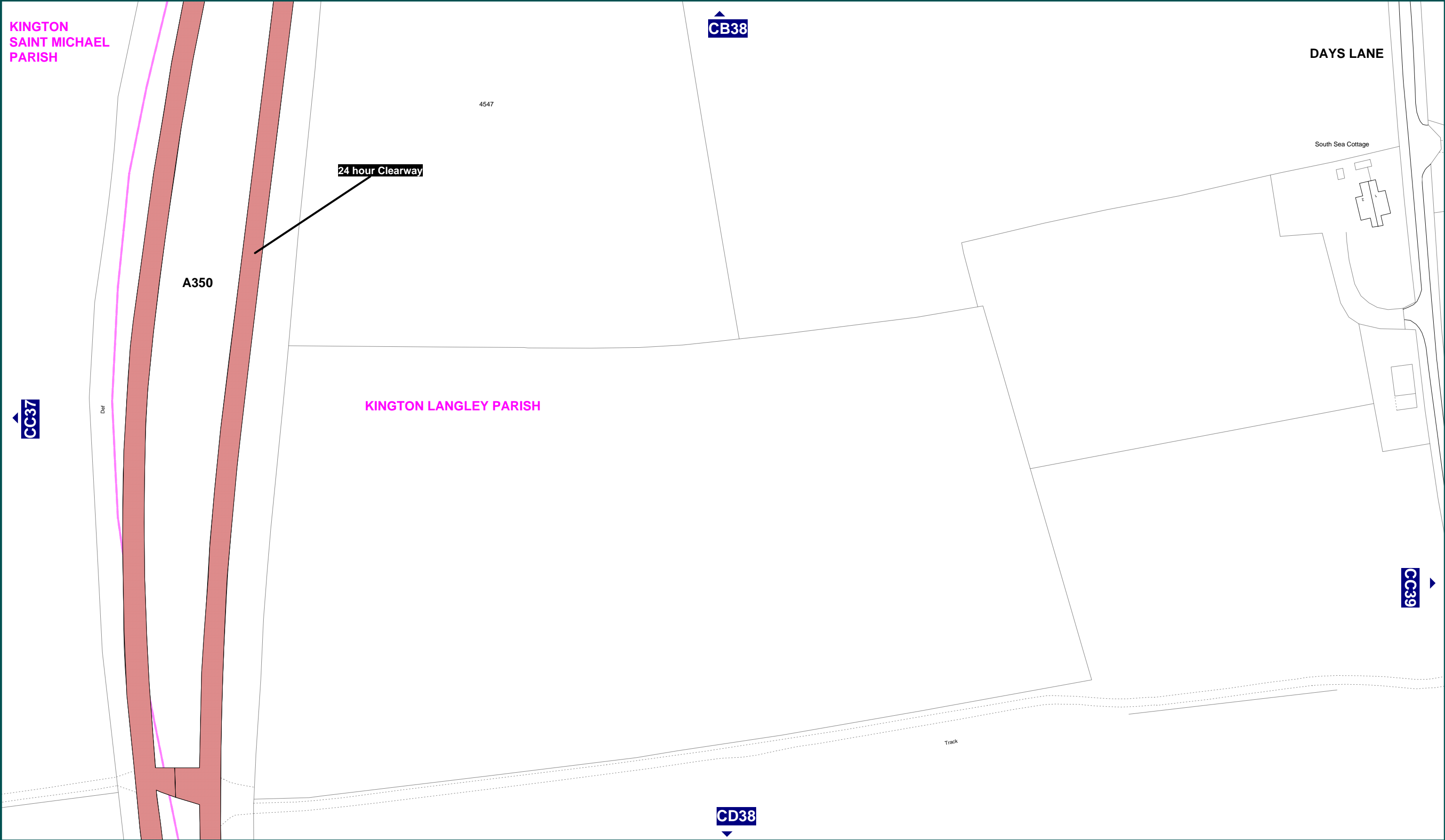
BZ38



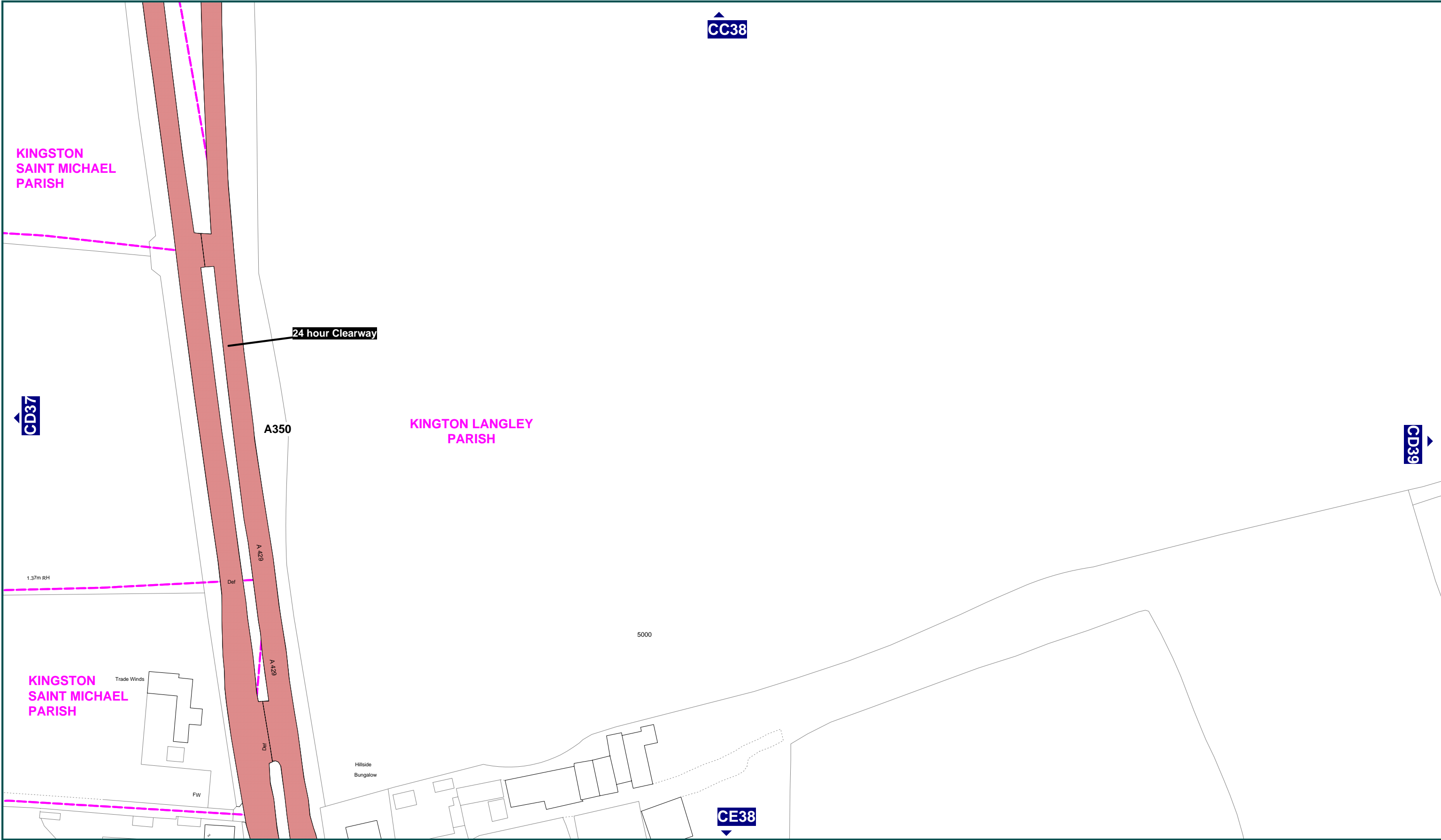
 Wiltshire COUNTY COUNCIL	Reproduced from the Ordnance Survey Map With the permission of The Controller of H.M. Stationery Office. Crown Copyright reserved 100023455 2006		The County of Wiltshire (Parishes in the District of North Wiltshire) (Prohibition and Restriction of Waiting, On Street Parking and Clearways) Consolidation Order CLEARWAY - A350 + A429		<div>Key to Restriction Types Displayed</div> <div> Clearway</div>		SCALE 1 : 1250	
	This plan has been produced specifically to supply an individual with value added Local Authority information.						DATE 08/05/2006	
	Unauthorised reproduction infringes Crown Copyright and may lead to prosecution or Civil Proceedings						FILE NWDC01CONS	
	WILTSHIRE COUNTY COUNCIL The Director of Environmental Services County Hall Trowbridge Wiltshire BA148JD						 MAP NUMBER CA38	




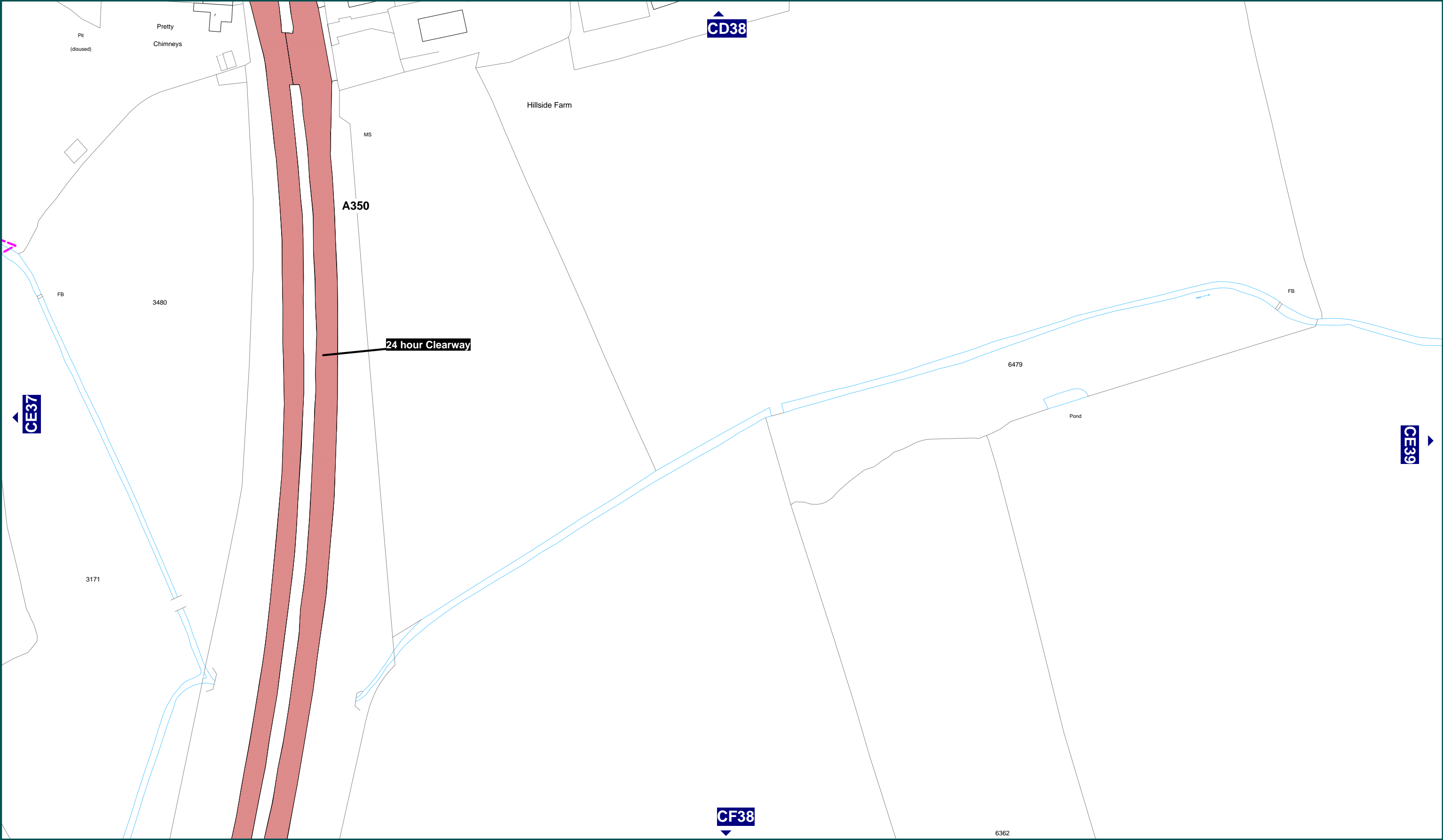
 Wiltshire COUNTY COUNCIL	Reproduced from the Ordnance Survey Map With the permission of The Controller of H.M. Stationery Office. Crown Copyright reserved 100023455 2005		The County of Wiltshire (Parishes in the District of North Wiltshire) (Prohibition and Restriction of Waiting, On Street Parking and Clearways) Consolidation Order 2006 CLEARWAY - A350 + A429		<div>Key to Restriction Types Displayed</div> <div> Clearway</div>		SCALE		1 : 1250	
	DATE						08/05/2006			
	FILE						NWDC01CONS			
							MAP NUMBER	CB38		
WILTSHIRE COUNTY COUNCIL The Director of Environmental Services County Hall Trowbridge Wiltshire BA148JD		This plan has been produced specifically to supply an individual with value added Local Authority information.		Unauthorised reproduction infringes Crown Copyright and may lead to prosecution or Civil Proceedings						



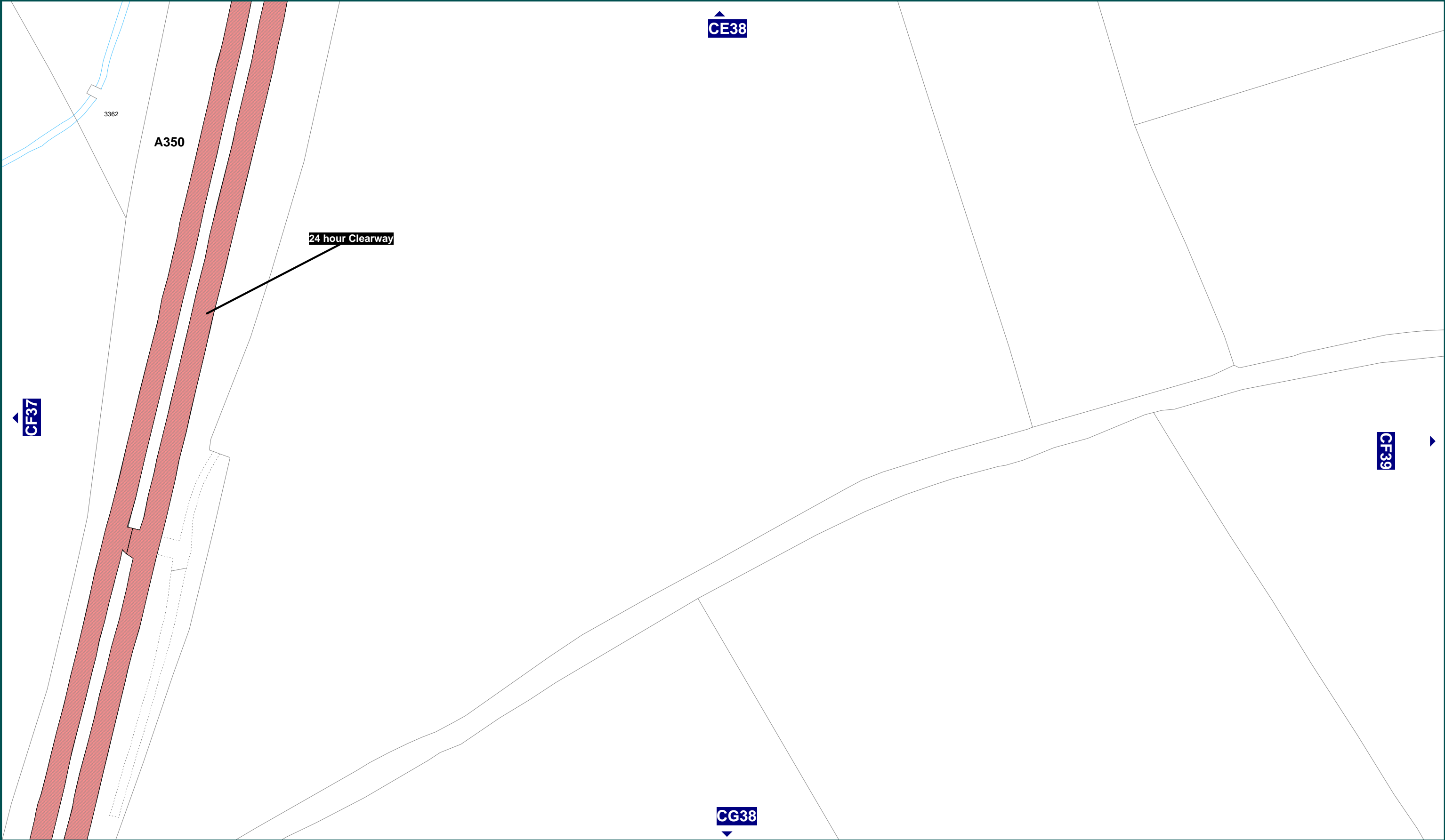
 WILTSHIRE COUNTY COUNCIL The Director of Environmental Services County Hall Trowbridge Wiltshire BA148JD	Reproduced from the Ordnance Survey Map With the permission of The Controller of H.M. Stationery Office. Crown Copyright reserved 100023455 2005	The County of Wiltshire (Parishes in the District of North Wiltshire) (Prohibition and Restriction of Waiting, On Street Parking and Clearways) Consolidation Order 2006 CLEARWAY - A350 + A429	Key to Restriction Types Displayed  Clearway		SCALE	1 : 1250	
	This plan has been produced specifically to supply an individual with value added Local Authority information.		DATE	08/05/2006			
	Unauthorised reproduction infringes Crown Copyright and may lead to prosecution or Civil Proceedings		FILE	NWDC01CONS			
						MAP NUMBER	CC38



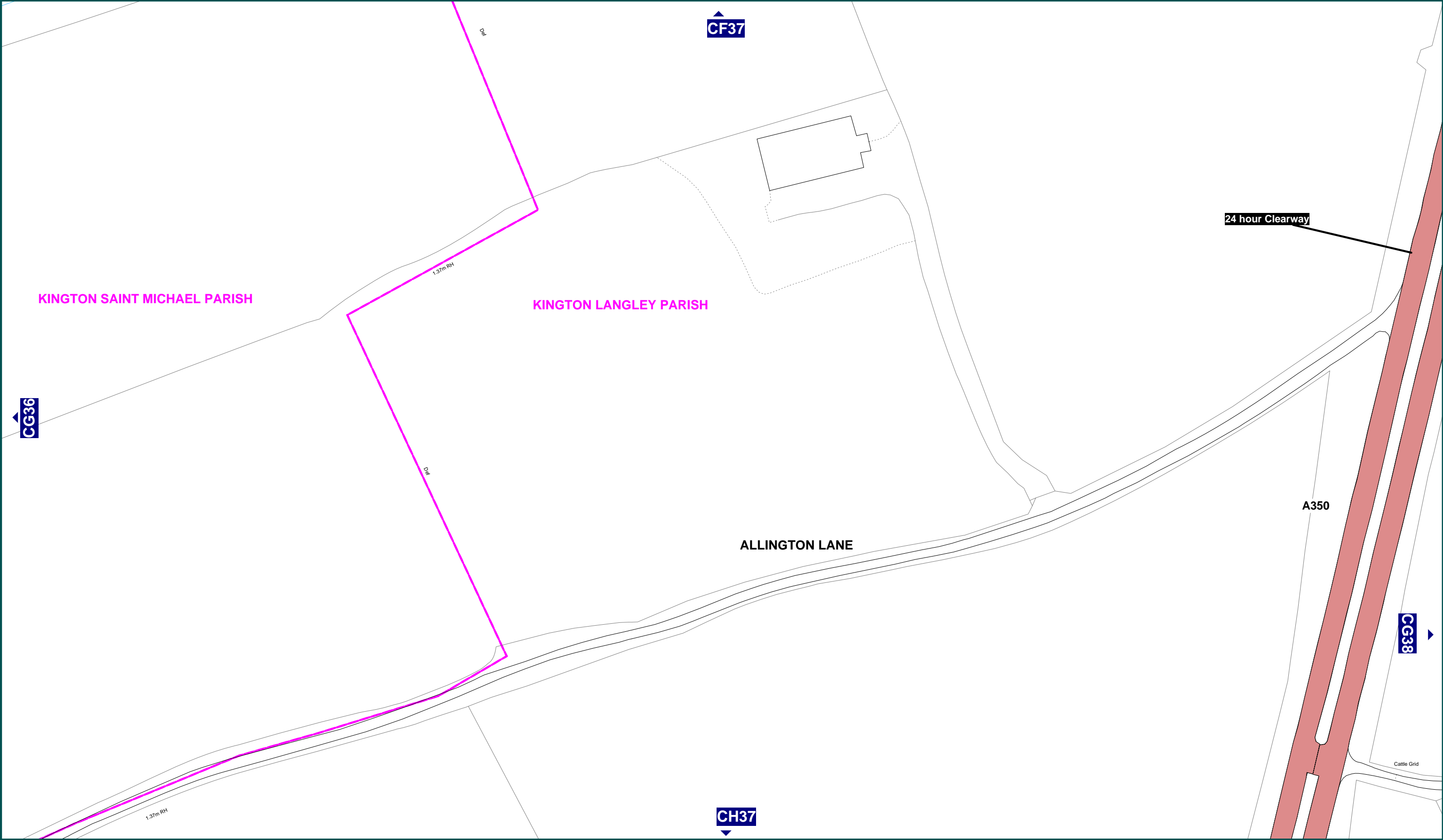
 Wiltshire COUNTY COUNCIL	Reproduced from the Ordnance Survey Map With the permission of The Controller of H.M. Stationery Office. Crown Copyright reserved 100023455 2006		The County of Wiltshire (Parishes in the District of North Wiltshire) (Prohibition and Restriction of Waiting, On Street Parking and Clearways) Consolidation Order CLEARWAY - A350 + A429		Key to Restriction Types Displayed  Clearway		SCALE	1 : 1250	
	This plan has been produced specifically to supply an individual with value added Local Authority information.				DATE	08/05/2006			
	Unauthorised reproduction infringes Crown Copyright and may lead to prosecution or Civil Proceedings				FILE	NWDC01CONS			
						MAP NUMBER	CD38		



 Wiltshire <small>COUNTY COUNCIL</small>	Reproduced from the Ordnance Survey Map With the permission of The Controller of H.M. Stationery Office. Crown Copyright reserved 100023455 2006		The County of Wiltshire (Parishes in the District of North Wiltshire) (Prohibition and Restriction of Waiting, On Street Parking and Clearways) Consolidation Order CLEARWAY - A350 + A429		Key to Restriction Types Displayed  Clearway		SCALE	1 : 1250
	This plan has been produced specifically to supply an individual with value added Local Authority information.				DATE	08/05/2006		
	Unauthorised reproduction infringes Crown Copyright and may lead to prosecution or Civil Proceedings				FILE	NWDC01CONS		
WILTSHIRE COUNTY COUNCIL The Director of Environmental Services County Hall Trowbridge Wiltshire BA148JD							MAP NUMBER	CE38



 Wiltshire COUNTY COUNCIL	Reproduced from the Ordnance Survey Map With the permission of The Controller of H.M. Stationery Office. Crown Copyright reserved 100023455 2005		The County of Wiltshire (Parishes in the District of North Wiltshire) (Prohibition and Restriction of Waiting, On Street Parking and Clearways) Consolidation Order 2006 CLEARWAY - A350 + A429		Key to Restriction Types Displayed  Clearway		SCALE	1 : 1250
	This plan has been produced specifically to supply an individual with value added Local Authority information.				DATE	08/05/2006		
	Unauthorised reproduction infringes Crown Copyright and may lead to prosecution or Civil Proceedings				FILE	NWDC01CONS		
						MAP NUMBER	CF38	



WILTSHIRE COUNTY COUNCIL
The Director of Environmental Services
County Hall
Trowbridge
Wiltshire
BA148JD

Reproduced from the Ordnance Survey Map
With the permission of
The Controller of H.M. Stationery Office.
Crown Copyright reserved 100023455 2006


This plan has been produced specifically
to supply an individual with value added
Local Authority information.

Unauthorised reproduction infringes
Crown Copyright and may lead to
prosecution or Civil Proceedings

**The County of Wiltshire
(Parishes in the District of North Wiltshire)
(Prohibition and Restriction of Waiting, On Street Parking and Clearways)
Consolidation Order**

CLEARWAY - A350 + A429

Key to Restriction Types Displayed

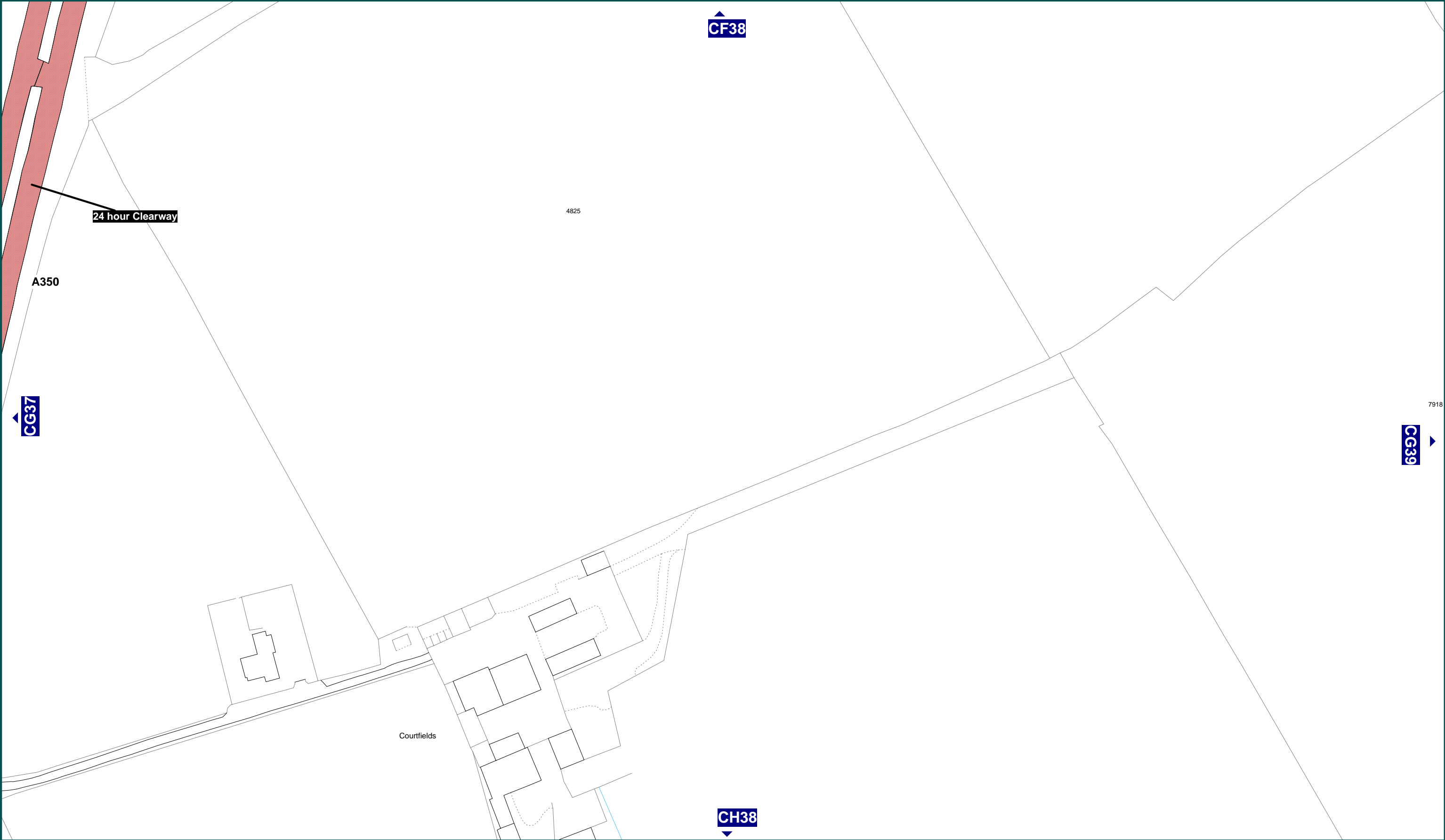
 **Clearway**



SCALE 1 : 1250

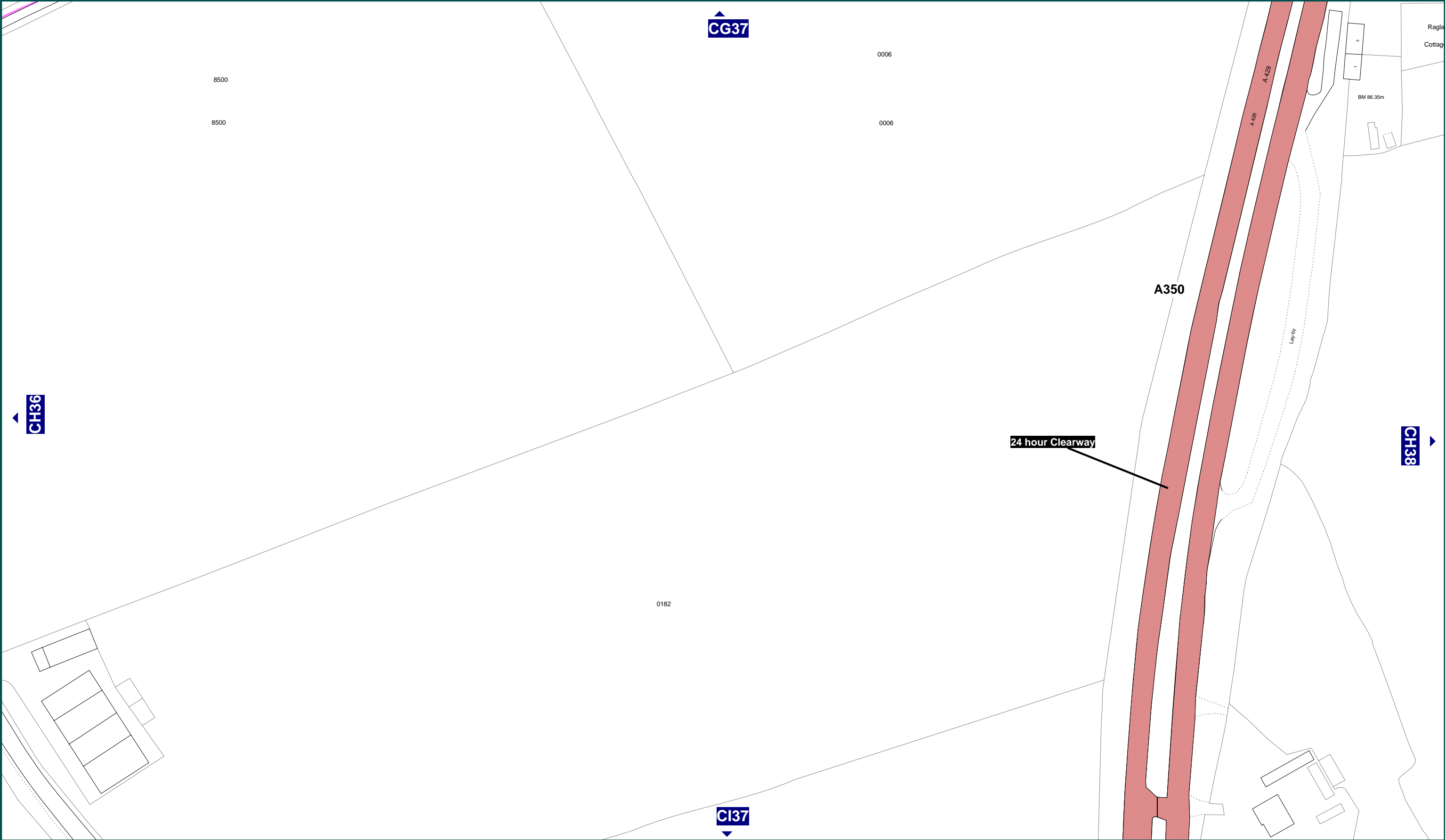
DATE 08/05/2006

FILE NWDC01CONS

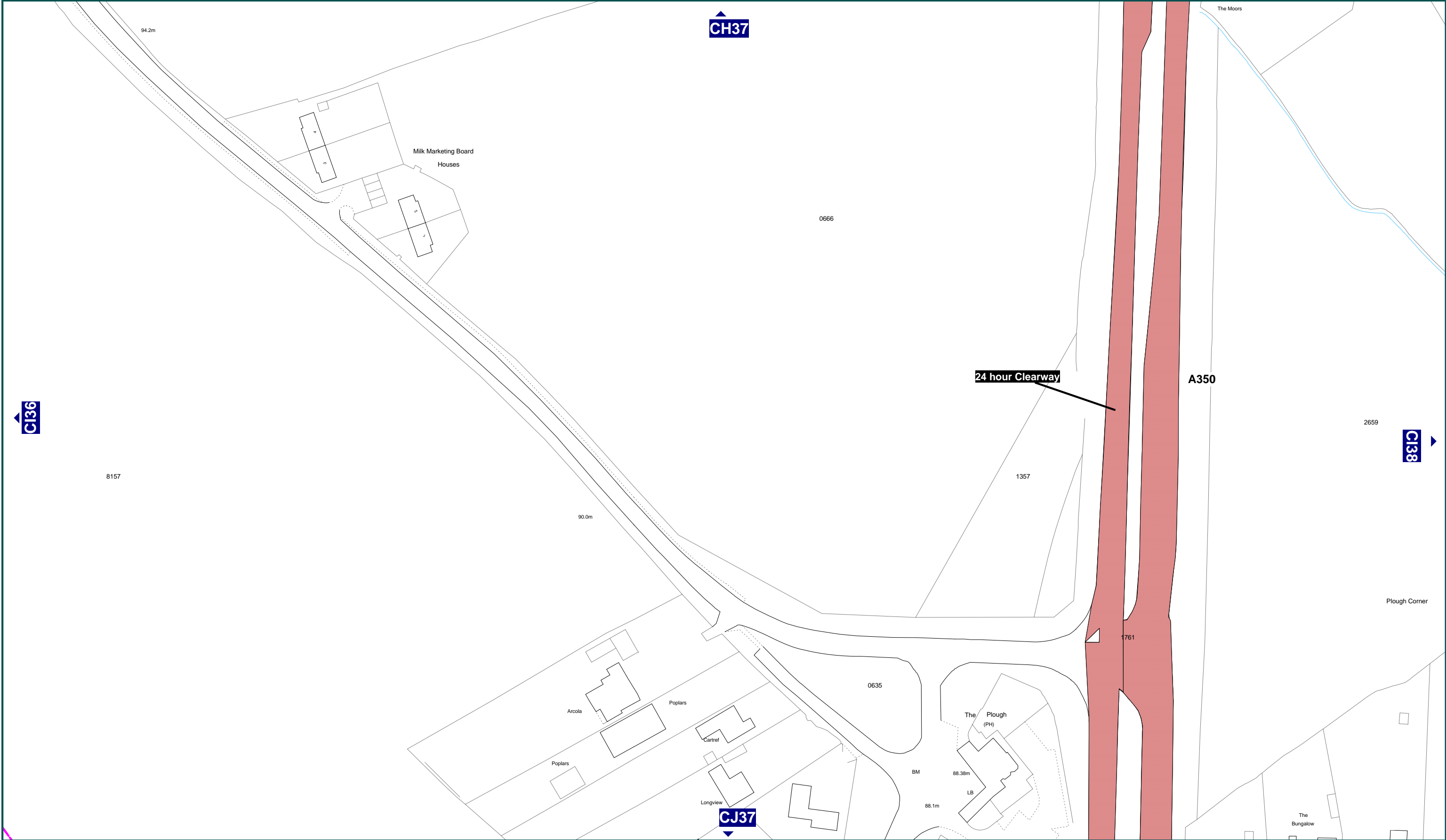
 **MAP NUMBER** **CG37**




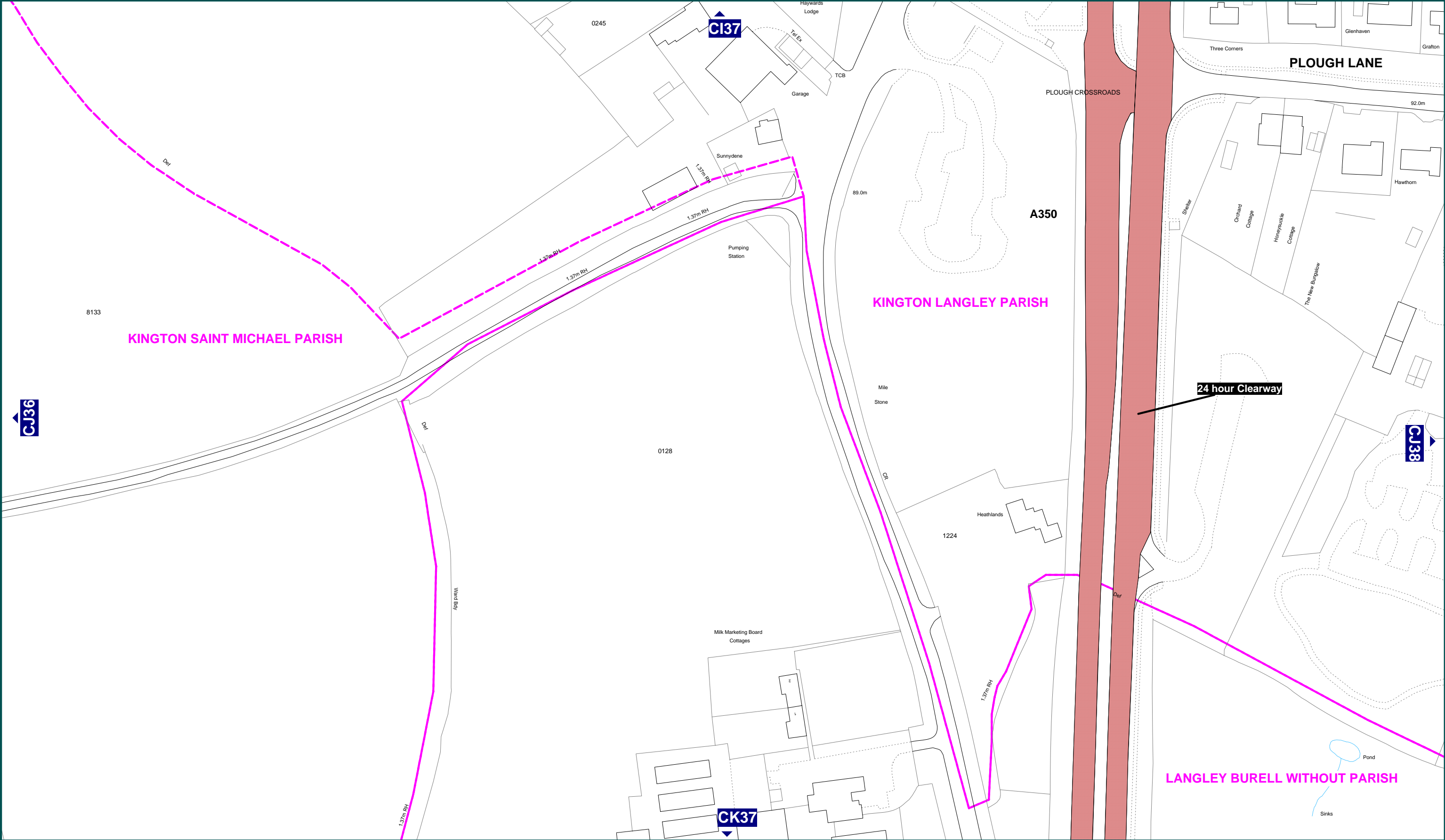
 Wiltshire COUNTY COUNCIL	Reproduced from the Ordnance Survey Map With the permission of The Controller of H.M. Stationery Office. Crown Copyright reserved 100023455 2006		The County of Wiltshire (Parishes in the District of North Wiltshire) (Prohibition and Restriction of Waiting, On Street Parking and Clearways) Consolidation Order CLEARWAY - A350 + A429		Key to Restriction Types Displayed  Clearway		SCALE	1 : 1250
	This plan has been produced specifically to supply an individual with value added Local Authority information.				DATE	08/05/2006		
	Unauthorised reproduction infringes Crown Copyright and may lead to prosecution or Civil Proceedings				FILE	NWDC01CONS		
	WILTSHIRE COUNTY COUNCIL The Director of Environmental Services County Hall Trowbridge Wiltshire BA148JD					MAP NUMBER	CG38	



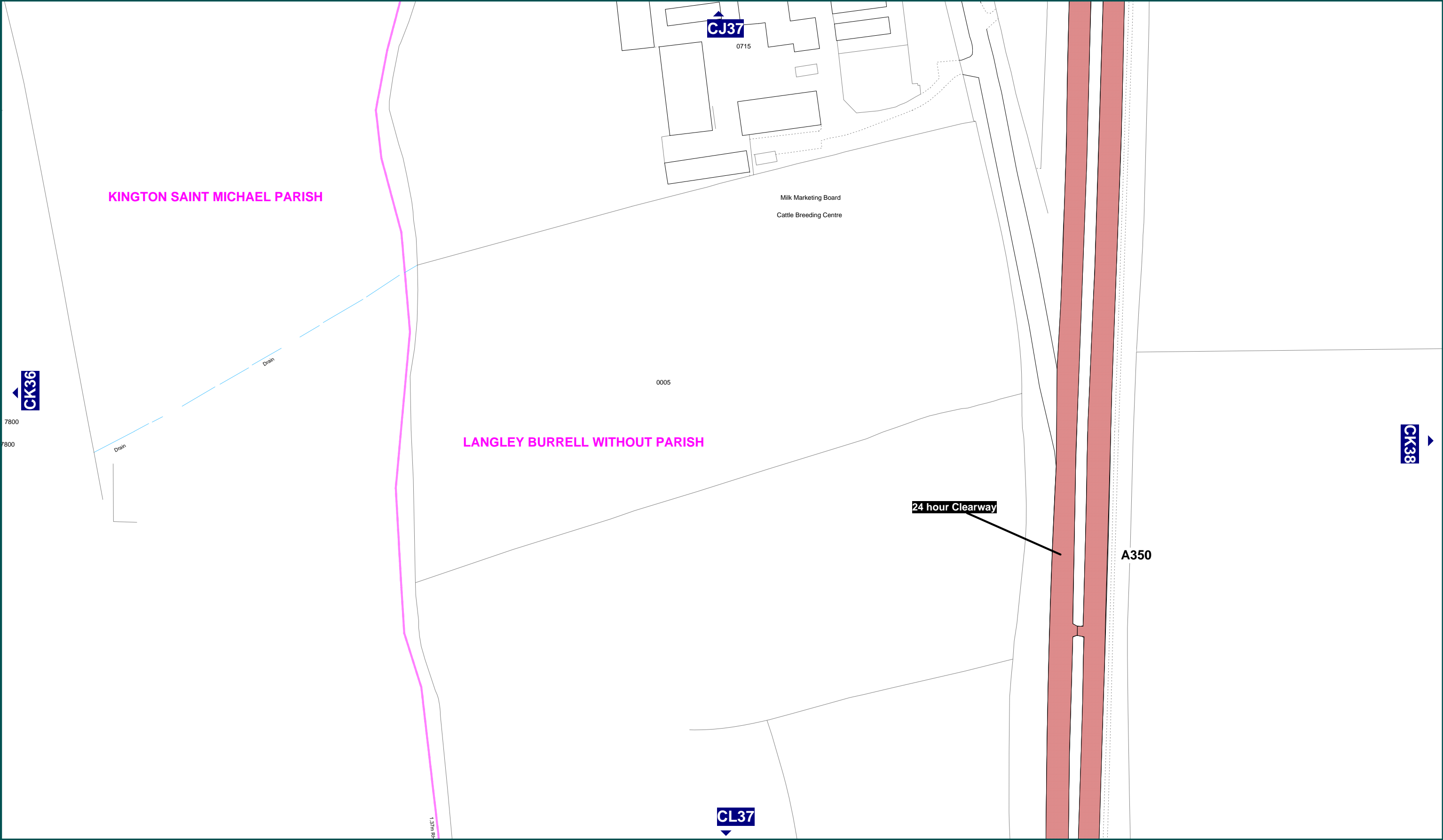
 WILTSHIRE COUNTY COUNCIL The Director of Environmental Services County Hall Trowbridge Wiltshire BA148JD	Reproduced from the Ordnance Survey Map With the permission of The Controller of H.M. Stationery Office. Crown Copyright reserved 100023455 2005	The County of Wiltshire (Parishes in the District of North Wiltshire) (Prohibition and Restriction of Waiting, On Street Parking and Clearways) Consolidation Order 2006 CLEARWAY - A350 + A429	Key to Restriction Types Displayed <div> Clearway</div>		SCALE	1 : 1250
	This plan has been produced specifically to supply an individual with value added Local Authority information.		DATE	08/05/2006		
	Unauthorised reproduction infringes Crown Copyright and may lead to prosecution or Civil Proceedings		FILE	NWDC01CONS		
				MAP NUMBER	CH37	



 Wiltshire COUNTY COUNCIL	Reproduced from the Ordnance Survey Map With the permission of The Controller of H.M. Stationery Office. Crown Copyright reserved 100023455 2006		The County of Wiltshire (Parishes in the District of North Wiltshire) (Prohibition and Restriction of Waiting, On Street Parking and Clearways) Consolidation Order CLEARWAY - A350 + A429		Key to Restriction Types Displayed  Clearway		SCALE	1 : 1250	
	This plan has been produced specifically to supply an individual with value added Local Authority information.				DATE	08/05/2006			
	Unauthorised reproduction infringes Crown Copyright and may lead to prosecution or Civil Proceedings				FILE	NWDC01CONS			
					MAP NUMBER	CI37			



 Wiltshire COUNTY COUNCIL	Reproduced from the Ordnance Survey Map With the permission of The Controller of H.M. Stationery Office. Crown Copyright reserved 100023455 2006		The County of Wiltshire (Parishes in the District of North Wiltshire) (Prohibition and Restriction of Waiting, On Street Parking and Clearways) Consolidation Order CLEARWAY - A350 + A429		Key to Restriction Types Displayed		SCALE	1 : 1250	
	This plan has been produced specifically to supply an individual with value added Local Authority information.				 Clearway		DATE	08/05/2006	
							FILE	NWDC01CONS	
									MAP NUMBER
WILTSHIRE COUNTY COUNCIL The Director of Environmental Services County Hall Trowbridge Wiltshire BA148JD		Unauthorised reproduction infringes Crown Copyright and may lead to prosecution or Civil Proceedings							

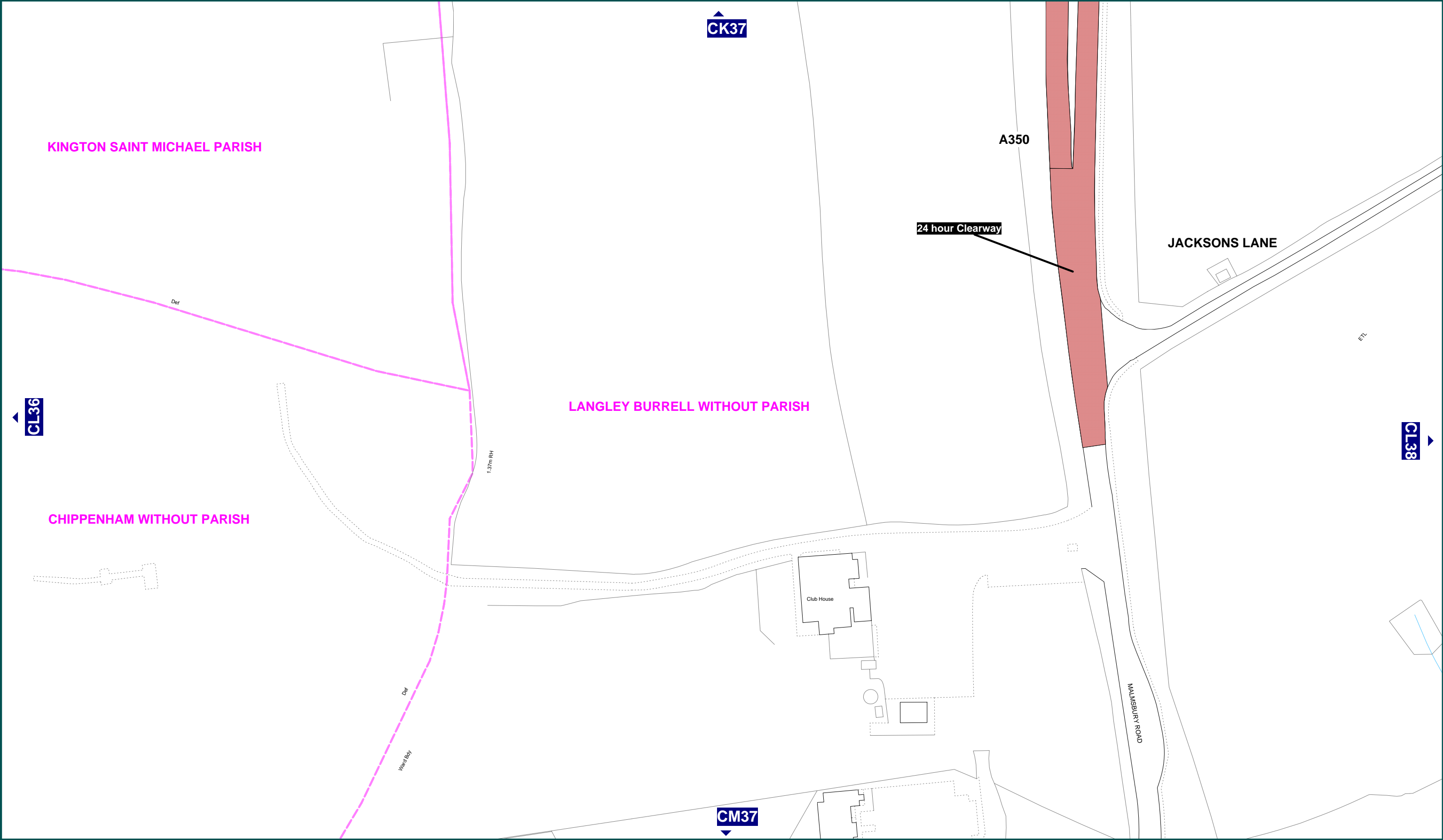


 Wiltshire COUNTY COUNCIL	Reproduced from the Ordnance Survey Map With the permission of The Controller of H.M. Stationery Office. Crown Copyright reserved 100023455 2006		The County of Wiltshire (Parishes in the District of North Wiltshire) (Prohibition and Restriction of Waiting, On Street Parking and Clearways) Consolidation Order 2006 CLEARWAY - A350 + A429		<div>Key to Restriction Types Displayed</div> <div> Clearway</div>		SCALE	1 : 1250	
	DATE	0805/2006							
	FILE	NWDC01CONS							
		MAP NUMBER					CK37		

WILTSHIRE COUNTY COUNCIL
The Director of Environmental Services
County Hall
Trowbridge
Wiltshire
BA148JD

This plan has been produced specifically
to supply an individual with value added
Local Authority information.

Unauthorised reproduction infringes
Crown Copyright and may lead to
prosecution or Civil Proceedings





WILTSHIRE COUNTY COUNCIL
The Director of Environmental Services
County Hall
Trowbridge
Wiltshire
BA148JD

Reproduced from the Ordnance Survey Map
With the permission of
The Controller of H.M. Stationery Office.
Crown Copyright reserved 100023455 2006

This plan has been produced specifically
to supply an individual with value added
Local Authority information.

Unauthorised reproduction infringes
Crown Copyright and may lead to
prosecution or Civil Proceedings

**The County of Wiltshire
(Parishes in the District of North Wiltshire)
(Prohibition and Restriction of Waiting, On Street Parking and Clearways)
Consolidation Order 2006**

CLEARWAY - A350 + A429

Key to Restriction Types Displayed

Clearway

SCALE	1 : 1250	
DATE	08/05/2006	
FILE	NWDC01CONS	
	MAP NUMBER	CL37

WILTSHIRE COUNCIL - NORTH WILTSHIRE DISTRICT PARISHES - MAP BASED TRAFFIC REGULATION ORDER (MBTRO) - REVISIONS

NORTH WILTSHIRE DISTRICT LOCATION	MBTRO ITEM	MAP SCHEDULE NUMBER	OPERATIONAL DATE	OPERATIONAL MBTRO ITEM	ORDER NUMBER	REVOKED MBTRO ITEM DATE	REVOKED MBTRO ITEM	REVOKED BY ORDER NUMBER
	Front cover		30/11/2009	north-wiltshire-district-a3la-front-cover-2009-11-30				
	Civil Parking Enforcement (CPE) amendment		31/03/2008	north-wiltshire-district-aa00-c-p-e-amendment-2008-03-31	Sealed order: 2470			
	Notice of Penalty Charge (NPC) - <i>number 01</i>		31/03/2008	north-wiltshire-district-aa00-n-p-c-01-2008-03-31	Order: 2468			
	Amendment - <i>number 01</i>		29/10/2007	north-wiltshire-district-aa01-amendment-01-2007-10-29	Sealed order: 2442			
	Amendment - <i>number 02</i>		12/09/2008	north-wiltshire-district-aa01-amendment-02-2008-09-12	Sealed order: 2496			
	Amendment - <i>number 04</i>		30/11/2009	north-wiltshire-district-aa01-amendment-04-2009-11-30	Sealed order: 2554			
	Articles (or preambles)		04/09/2006	north-wiltshire-district-aa01-articles-2006-09-04	Sealed order: 2367			
	District map - <i>district, town, parish and map schedules areas</i>		30/11/2009	north-wiltshire-district-aa02-district-map-2009-11-30				
	Street gazetteer		30/11/2009	north-wiltshire-district-aa03-gazetteer-2009-11-30				
ASHTON KEYNES						ASHTON KEYNES		
	Overview map - <i>2 map schedules</i>		12/12/2007	north-wiltshire-district-ashton-keynes-aa04-overview-2007-12-12				
	Map schedule	W60	04/05/2006	north-wiltshire-district-ashton-keynes-map-schedule-w60-2006-05-04				
	Map schedule	X60	04/05/2006	north-wiltshire-district-ashton-keynes-map-schedule-x60-2006-05-04				
BOX						BOX		
	Overview map - <i>4 map schedules</i>		12/12/2007	north-wiltshire-district-box-aa04-overview-2007-12-12				
	Map schedule	DI21	04/05/2006	north-wiltshire-district-box-map-schedule-di21-2006-05-04				
	Map schedule	DJ20	04/05/2006	north-wiltshire-district-box-map-schedule-dj20-2006-05-04				
	Map schedule	DJ21	04/05/2006	north-wiltshire-district-box-map-schedule-dj21-2006-05-04				
	Map schedule	DK20	04/05/2006	north-wiltshire-district-box-map-schedule-dk20-2006-05-04				
CASTLE COMBE						CASTLE COMBE		
	Overview map - <i>10 map schedules</i>		12/12/2007	north-wiltshire-district-castle-combe-aa04-overview-2007-12-12				
	Map schedule	CE24	04/05/2006	north-wiltshire-district-castle-combe-map-schedule-ce24-2006-05-04				
	Map schedule	CF24	04/05/2006	north-wiltshire-district-castle-combe-map-schedule-cf24-2006-05-04				
	Map schedule	CF25	04/05/2006	north-wiltshire-district-castle-combe-map-schedule-cf25-2006-05-04				
	Map schedule	CG23	04/05/2006	north-wiltshire-district-castle-combe-map-schedule-cg23-2006-05-04				
	Map schedule	CG24	04/05/2006	north-wiltshire-district-castle-combe-map-schedule-cg24-2006-05-04				
	Map schedule	CH23	04/05/2006	north-wiltshire-district-castle-combe-map-schedule-ch23-2006-05-04				
	Map schedule	CH24	04/05/2006	north-wiltshire-district-castle-combe-map-schedule-ch24-2006-05-04				
	Map schedule	CH23	04/05/2006	north-wiltshire-district-castle-combe-map-schedule-ci23-2006-05-04				
	Map schedule	CJ23	04/05/2006	north-wiltshire-district-castle-combe-map-schedule-cj23-2006-05-04				
	Map schedule	CK23	04/05/2006	north-wiltshire-district-castle-combe-map-schedule-ck23-2006-05-04				
COLERNE						COLERNE		
	Overview map - <i>3 map schedules</i>		12/09/2008	north-wiltshire-district-colerne-aa04-overview-2008-09-12				
	Map schedule	DA19	12/09/2008	north-wiltshire-district-colerne-map-schedule-da19-2008-09-12				
	Map schedule	DB18	12/09/2008	north-wiltshire-district-colerne-map-schedule-db18-2008-09-12				
	Map schedule	DB19	12/09/2008	north-wiltshire-district-colerne-map-schedule-db19-2008-09-12				
LACOCK						LACOCK		
	Overview map - <i>1 map schedule</i>		12/12/2007	north-wiltshire-district-lacock-aa04-overview-2007-12-12				
	Map schedule	DJ38	29/10/2007	north-wiltshire-district-lacock-map-schedule-dj38-2007-10-29				
LYDIARD TREGOZE						LYDIARD TREGOZE		
	Overview map - <i>1 map schedule</i>		12/12/2007	north-wiltshire-district-lydiard-tregoze-aa04-overview-2007-12-12				
	Map schedule	BN74	05/05/2006	north-wiltshire-district-lydiard-tregoze-map-schedule-bn74-2006-05-05				
LYNEHAM						LYNEHAM		
	Overview map - <i>4 map schedules</i>		12/12/2007	north-wiltshire-district-lyneham-aa04-overview-2007-12-12				
	Map schedule	BY57	05/05/2006	north-wiltshire-district-lyneham-map-schedule-by57-2006-05-05				
	Map schedule	BY58	05/05/2006	north-wiltshire-district-lyneham-map-schedule-by58-2006-05-05				

WILTSHIRE COUNCIL - NORTH WILTSHIRE DISTRICT PARISHES - MAP BASED TRAFFIC REGULATION ORDER (MBTRO) - REVISIONS

NORTH WILTSHIRE DISTRICT LOCATION	MBTRO ITEM	MAP SCHEDULE NUMBER	OPERATIONAL DATE	OPERATIONAL MBTRO ITEM	ORDER NUMBER	REVOKED MBTRO ITEM DATE	REVOKED MBTRO ITEM	REVOKED BY ORDER NUMBER
	Map schedule	BZ59	05/05/2006	north-wiltshire-district-lyneham-map-schedule-bz59-2006-05-05				
	Map schedule	CA59	05/05/2006	north-wiltshire-district-lyneham-map-schedule-ca59-2006-05-05				
MARSTON MEYSEY						MARSTON MEYSEY		
	Overview map - 10 map schedules		12/12/2007	north-wiltshire-district-marston-meysey-aa04-overview-2007-12-12				
	Map schedule	K81	05/05/2006	north-wiltshire-district-marston-meysey-map-schedule-k81-2006-05-05				
	Map schedule	L80	05/05/2006	north-wiltshire-district-marston-meysey-map-schedule-l80-2006-05-05				
	Map schedule	L81	05/05/2006	north-wiltshire-district-marston-meysey-map-schedule-l81-2006-05-05				
	Map schedule	O80	05/05/2006	north-wiltshire-district-marston-meysey-map-schedule-o80-2006-05-05				
	Map schedule	P80	05/05/2006	north-wiltshire-district-marston-meysey-map-schedule-p80-2006-05-05				
	Map schedule	S80	05/05/2006	north-wiltshire-district-marston-meysey-map-schedule-s80-2006-05-05				
	Map schedule	S81	05/05/2006	north-wiltshire-district-marston-meysey-map-schedule-s81-2006-05-05				
	Map schedule	S82	05/05/2006	north-wiltshire-district-marston-meysey-map-schedule-s82-2006-05-05				
	Map schedule	S83	05/05/2006	north-wiltshire-district-marston-meysey-map-schedule-s83-2006-05-05				
	Map schedule	T80	05/05/2006	north-wiltshire-district-marston-meysey-map-schedule-t80-2006-05-05				
PURTON						PURTON		
	Overview map - total of 6 map schedules		12/12/2007	north-wiltshire-district-purton-aa04-overview-2007-12-12				
	Map schedule	AP76	05/05/2006	north-wiltshire-district-purton-map-schedule-ap76-2006-05-05				
	Map schedule	AQ76	05/05/2006	north-wiltshire-district-purton-map-schedule-aq76-2006-05-05				
	Map schedule	AQ77	05/05/2006	north-wiltshire-district-purton-map-schedule-aq77-2006-05-05				
	Map schedule	AV73	05/05/2006	north-wiltshire-district-purton-map-schedule-av73-2006-05-05				
	Map schedule	AW73	05/05/2006	north-wiltshire-district-purton-map-schedule-aw73-2006-05-05				
	Map schedule	AX71	05/05/2006	north-wiltshire-district-purton-map-schedule-ax73-2006-05-05				
SHERSTON						SHERSTON		
	Overview map - 1 map schedule		12/12/2007	north-wiltshire-district-sherston-aa04-overview-2007-12-12				
	Map schedule	BD26	05/05/2006	north-wiltshire-district-sherston-map-schedule-bd26-2006-05-05				
STANTON SAINT QUINTIN						STANTON SAINT QUINTIN		
	Overview map - 2 map schedule		30/11/2009	north-wiltshire-district-stanton-saint-quintin-aa04-overview-2009-11-30				
	Map schedule	BU38	30/11/2009	north-wiltshire-district-stanton-saint-quintin-map-schedule-bu38-2009-11-30				
	Map schedule	BV38	30/11/2009	north-wiltshire-district-stanton-saint-quintin-map-schedule-bv38-2009-11-30				
A350 AND A429 CLEARWAY						A350 AND A429 CLEARWAY		
	Overview map - 16 map schedules		12/12/2007	north-wiltshire-district-x-clearway-a350-a429-aa04-overview-2007-12-12				
	Map schedule	BX38	08/05/2006	north-wiltshire-district-x-clearway-a350-a429-map-schedule-bx38-2006-05-08				
	Map schedule	BY38	08/05/2006	north-wiltshire-district-x-clearway-a350-a429-map-schedule-by38-2006-05-08				
	Map schedule	BZ38	08/05/2006	north-wiltshire-district-x-clearway-a350-a429-map-schedule-bz38-2006-05-08				
	Map schedule	CA38	08/05/2006	north-wiltshire-district-x-clearway-a350-a429-map-schedule-ca38-2006-05-08				
	Map schedule	CB38	08/05/2006	north-wiltshire-district-x-clearway-a350-a429-map-schedule-cb38-2006-05-08				
	Map schedule	CC38	08/05/2006	north-wiltshire-district-x-clearway-a350-a429-map-schedule-cc38-2006-05-08				
	Map schedule	CD38	08/05/2006	north-wiltshire-district-x-clearway-a350-a429-map-schedule-cd38-2006-05-08				
	Map schedule	CE38	08/05/2006	north-wiltshire-district-x-clearway-a350-a429-map-schedule-ce38-2006-05-08				
	Map schedule	CF38	08/05/2006	north-wiltshire-district-x-clearway-a350-a429-map-schedule-cf38-2006-05-08				
	Map schedule	CG37	08/05/2006	north-wiltshire-district-x-clearway-a350-a429-map-schedule-cg37-2006-05-08				
	Map schedule	CG38	08/05/2006	north-wiltshire-district-x-clearway-a350-a429-map-schedule-cg38-2006-05-08				
	Map schedule	CH37	08/05/2006	north-wiltshire-district-x-clearway-a350-a429-map-schedule-ch37-2006-05-08				
	Map schedule	CI37	08/05/2006	north-wiltshire-district-x-clearway-a350-a429-map-schedule-ci378-2006-05-08				
	Map schedule	CJ37	08/05/2006	north-wiltshire-district-x-clearway-a350-a429-map-schedule-cj37-2006-05-08				
	Map schedule	CK37	08/05/2006	north-wiltshire-district-x-clearway-a350-a429-map-schedule-ck37-2006-05-08				
	Map schedule	CL37	08/05/2006	north-wiltshire-district-x-clearway-a350-a429-map-schedule-cl37-2006-05-08				