

**Map Based Traffic Regulation Order (MBTRO)**

**The County of Wiltshire  
(Cricklade in the District of North Wiltshire)  
(Waiting Restrictions and Street Parking Places)  
Consolidation Order 2009**

**WILTSHIRE COUNTY COUNCIL**

**NOTICE OF PENALTY CHARGES**

**CIVIL ENFORCEMENT AREAS AND SPECIAL ENFORCEMENT AREAS  
IN THE DISTRICTS OF KENNET, NORTH WILTSHIRE AND SALISBURY**

**NOTICE IS HEREBY GIVEN** that Wiltshire County Council in accordance with its powers under the Traffic Management Act 2004 and in consultation with the Secretary of State for Transport has amended the level of Penalty Charges in the designated parking areas in the Districts of Kennet, North Wiltshire and Salisbury. These relate to the Civil Enforcement of on-street parking contraventions for waiting/loading and parking restrictions.

Two levels of Penalty Charge have been set for different contraventions (previously one level which was £60). The Penalty Charges are £70 on the issue of a Penalty Charge Notice ("PCN") for Higher Level contraventions and £50 on the issue of a PCN for Lower Level contraventions in accordance with The Civil Enforcement of Parking Contraventions (Guidelines on Levels of Charges) (England) Order 2007 but discounted by 50% if payment is received within 14 days of the issue of the PCN (as before) or if payment is received within 21 days for contraventions detected with a camera (approved device).

On the issue of a Charge Certificate in accordance with The Civil Enforcement of Parking Contraventions (Guidelines on Levels of Charges) (England) Order 2007 the penalty charge will be increased by 50% (as before).

The above charges will come into effect on 31 March 2008.

GEORGE BATTEN  
Director of Environmental Services  
County Hall, Trowbridge, BA14 8JD

6 March 2008

**WILTSHIRE COUNCIL****THE COUNTY OF WILTSHIRE (CRICKLADE IN THE DISTRICT OF NORTH WILTSHIRE) (WAITING RESTRICTIONS AND STREET PARKING PLACES) CONSOLIDATION ORDER 2009 (AMENDMENT NO.1) ORDER 2009**

The Council of the County of Wiltshire in exercise of its powers under Sections 1, 2, 4, 32, 35, 53 and Part IV of Schedule 9 of the Road Traffic Regulation Act 1984 (hereinafter referred to as "the Act of 1984") as amended and the Traffic Management Act 2004 (hereinafter referred to as "the Act of 2004") as amended and of all other enabling powers and after consultation with the Chief Officer of Police in accordance with Part III of Schedule 9 to the Act of 1984 hereby makes the following Order.

1. The County of Wiltshire (Cricklade in the District of North Wiltshire) (Waiting Restrictions and Street Parking Places) Consolidation Order 2009 shall be amended by the revocation of the Map Schedule specified in the First Schedule to this Order and the insertion of the Map Schedule specified in the Second Schedule to this Order.
2. The effect of the Order will be:
  - (a) To introduce **No waiting at any time** in the **High Street – West Side** - From a point 10 metres south of its junction with Church Lane for a distance of 64 metres in a southerly direction;
  - (b) To amend the **Doctors** parking bay in the **High Street – East Side** - to become from a point 101 metres south of its junction with Calcutt Street for a distance of 6 metres in a southerly direction;
  - (c) To extend the existing **Disabled Parking Mon-Sat 8am-6pm 3 hours no return within 2 hours** on the **High Street – East Side** from a point 56 metres south of its junction with Calcutt Street to a point 64 metres south of that junction and to introduce new **Disabled Parking Mon-Sat 8am-6pm 3 hours no return within 2 hours** on the **High Street – East Side** - from a point 107 metres south of its junction with Calcutt Street to a point 114 metres south of that junction.

These restrictions will replace any existing restrictions currently in force on the lengths of road concerned.

3. This Order shall come into operation on 30 November 2009 and may be cited as The County of Wiltshire (Cricklade in the District of North Wiltshire) (Waiting Restrictions and Street Parking Places) Consolidation Order 2009 (Amendment No.1) Order 2009.

**FIRST SCHEDULE**Map Schedule to be revoked

Map Schedule	Date
AD74	06/07/2009

**SECOND SCHEDULE**

Map Schedule to be inserted

Map Schedule	Date
AD74	30/11/2009

THE COMMON SEAL of )  
WILTSHIRE COUNCIL was )  
hereunto affixed this 17th )  
day of November 2009 in )  
the presence of: - )

**WILTSHIRE COUNCIL**

**ROAD TRAFFIC REGULATION ACT 1984**  
**TRAFFIC MANAGEMENT ACT 2004**

**THE COUNTY OF WILTSHIRE**  
**(CRICKLADE IN THE DISTRICT OF NORTH WILTSHIRE)**  
**(WAITING RESTRICTIONS AND STREET PARKING PLACES)**  
**CONSOLIDATION ORDER 2009**

The Council of the County of Wiltshire in exercise of its powers under Sections 1, 2, 4, 32, 35, 53 and Part IV of Schedule 9 of the Road Traffic Regulation Act 1984 (hereinafter referred to as "the Act of 1984") as amended and the Traffic Management Act 2004 (hereinafter referred to as "the Act of 2004") as amended and of all other enabling powers and after consultation with the Chief Officer of Police in accordance with Part III of Schedule 9 to the Act of 1984 hereby makes the following Order.

**PART 1 – GENERAL**

**Commencement and Citation**

1. This Order shall come into operation on 6<sup>th</sup> July 2009 and may be cited as The County of Wiltshire (Cricklade in the District of North Wiltshire) (Waiting Restrictions and Street Parking Places) Consolidation Order 2009.

**Revocations**

2. The County of Wiltshire (Cricklade in the District of North Wiltshire) (Waiting Restrictions and Street Parking Places) Consolidation Order 2006 is hereby revoked.

**Interpretation**

- 3(1) In this Order, except where the context otherwise requires, the following expressions have the meanings hereby respectively assigned to them:-

"Civil Enforcement Officer" has the meaning defined in Article 76(1) of the Act of 2004

"delivering" and "collecting" in relation to any goods includes checking the goods for the purpose of their delivery or collection

"disabled persons vehicle" means a vehicle lawfully displaying a disabled person's badge

"disabled persons badge" means a badge issued by a local authority in the form prescribed by Regulations 7 and 11 of the Disabled Persons (Badges for Motor Vehicles) (England) Regulations 2000

"disabled persons bay" means a road or length of road designated for the leaving of vehicles as indicated by appropriate road markings designating that bay as reserved for disabled blue badge holders

"driver" in relation to a vehicle waiting in a parking place or on a road or length of road, means the person driving the vehicle at the time it was left in that parking place or road or length of road

"goods" includes postal packets of any description

“goods vehicle” has the meaning defined in the Traffic Signs Regulations and General Directions 2002

“hackney carriage” means a vehicle licensed under Section 37 of the Town Police Clauses Act 1847, or Section 6 of the Metropolitan Public Carriage Act 1869(b) or under any similar enactment

“lay-by” in relation to a main carriageway, means any area intended for the use of waiting of vehicles at the side of the main carriageway

“loading bay area” means the part of a road authorised by this Order to be used as a loading and unloading only area and indicated by sign diagram number 660.4 as defined in Schedule 2 of the Traffic Signs Regulations and General Directions 2002

“main carriageway” means any carriageway of a road used primarily by through traffic and excludes any lay-by

“medical practitioner” means a fully registered medical practitioner within the meaning of the Medical Act 1983

“Medical Practitioner’s Parking Permit” means a permit bearing the words “Medical Practitioner” (and includes the name and address of the surgery) issued by Wiltshire Council or its agent to a Medical Practitioner for use in a designated Doctor parking bay identified on the plans attached to this Order

“motor cycle” and “invalid carriage” and “passenger vehicle” have the same meaning as defined in Section 136 of the Act of 1984

“parking place” means a road or length of road designated for the leaving of vehicles as indicated by appropriate road markings

“parking bay” means an area contained within a parking place as indicated by the appropriate road markings

“parking disc” has the same meaning as provided in the Local Authorities’ Traffic Orders (Exemptions for Disabled Persons) (England) Regulations 2000

“permitted hours” means the hours identified for permitted parking (including parking in a disabled parking bay or in a loading bay area) on the plans attached to this Order but excluding any such day that is Christmas Day, Good Friday or a Bank Holiday not being a Public Holiday

“public service vehicle” has the meaning defined in Section 1 of the Public Passenger Vehicles Act 1981

“relevant date” means the date on which any event occurs or occurred in breach of any of the provisions of this Order or to which this Order relates

“relevant position” means:-

- (a) A vehicle displays a disabled persons badge, parking permit, or ticket issued in accordance with this Order in the relevant position if:
  - (i) it is exhibited in or on the front windscreen, on the dashboard or fascia of the vehicle; or

- (ii) where the vehicle is not fitted with a dashboard or fascia, the badge, permit or ticket is exhibited in a conspicuous position at the front of the vehicle

so that the front of the badge, permit or ticket (showing any Serial numbers, time, date and expiry or purchase details) is clearly legible from the front of the outside of the vehicle

- (b) A vehicle displays a parking disc in the relevant position if:

- (i) the disc is exhibited on the dashboard or fascia of the vehicle; or
- (ii) where the vehicle does not have a dashboard or fascia, the disc is exhibited in a conspicuous position on the vehicle

so that, when marked to show the quarter-hour period during which a period of waiting began, that period is clearly legible from the outside of the vehicle.

“taxi” has the same meaning given by Regulation 4 of the Traffic Signs Regulations and General Directions 2002 and “taxi rank” means an area of carriageway reserved for use by taxis waiting to pick up passengers.

“telecommunications apparatus” has the same meaning as in Schedule 2 of the Telecommunications Act 1984

“the Council” means during any period in which there is in force an Agreement under the Local Government Act 2000 between Wiltshire Council and North Wiltshire District Council to enable the District Council to administer the functions conferred by that Agreement on the Council’s behalf, the North Wiltshire District Council failing which it shall mean the Wiltshire Council

“traffic sign” means a sign of any size, colour and type prescribed or authorised under, or having effect as though prescribed or authorised under Section 64 of the Act of 1984

“waiver” means a formal document issued by North Wiltshire District Council to exempt a vehicle from a restriction under the terms and charges applicable at the time of issue

- (2) Where reference is made to “The County of Wiltshire (Cricklade in the District of North Wiltshire) (Waiting Restrictions and Street Parking Places) Consolidation Order” in the map schedules to this Order, this shall mean The County of Wiltshire (Cricklade in the District of North Wiltshire) (Waiting Restrictions and Street Parking Places) Consolidation Order 2009.
- (3) For the purpose of this Order the prohibitions and restrictions contained in the Articles to this Order and shown on the attached plans shall apply to the full extent of the public highway, with the exception of Clearways which apply to the extent of the carriageway.
- (4) For the purpose of this Order a vehicle shall be taken as waiting on a length of road if any point on that length of road is below the vehicle or its load (if any).
- (5) The prohibitions imposed by this Order shall be in addition to and not in derogation of any restriction, prohibition or requirement imposed by any Regulations or Orders made or having effect as if made under the Act of 1984, or by or under any other enactment.

- (6) Insofar as any provision of this Order conflicts with the effect of markings placed on the carriageway, as specified under Regulation 29(1) of The Traffic Signs Regulations and General Directions 2002 ("TSRGD") conveying the existence of a 'bus stop/clearway' as defined by Part 1 of Schedule 19 of TSRGD then the effect of those markings and the existence of that bus stop/clearway shall prevail.
- (7) For the purposes of this Order, Wiltshire Council accepts no responsibility for any inaccuracies contained in the Ordnance Survey data relied upon in the preparation of the plans attached to this Order. Where a restriction applies to the edge of a length of carriageway or highway (adjacent to the kerb) that restriction will continue to apply to the actual edge of carriageway or highway irrespective of changes to either the carriageway width or to the underlying Ordnance Survey data.

## **PART II**

### **GENERAL PROVISIONS RELATING TO WAITING AND LOADING RESTRICTIONS**

4. Save as provided in Articles 6, 7, 8, 9 and 10 of this Order no person shall, except upon the direction or with the permission of a Police Constable in uniform or of a Civil Enforcement Officer cause or permit any vehicle (and/or drawn trailer) to wait on the roads or sides of the roads subject to restrictions identified as No Waiting during a specified time limit, for the periods identified on the plans attached to this Order.
5. Save as provided in Articles 6 and 7 of this Order no person shall, except upon the direction or with the permission of a Police Constable in uniform or of a Civil Enforcement Officer cause or permit any vehicle to load or unload in the roads or sides of the roads identified as No Loading, and for the periods identified on the plans attached to this Order.
6. Nothing in Articles 4 and 5 of this Order shall render it unlawful to cause or permit any vehicle to wait in any of the roads, lengths of road or on the sides of road identified in the plans attached to this Order for so long as may be necessary to enable:
  - (a) a person to board or alight from the vehicle;
  - (b) goods to be loaded onto or unloaded from the vehicle provided that loading is carried out in one continuous operation and that no vehicle shall so wait on any of the lengths of road identified on the plans attached to this Order where loading and unloading is prohibited on such days and times so identified on the aforementioned plans;
  - (c) the vehicle, if it cannot conveniently be used for such purpose in any other road, to be used for the purpose of any building operation, demolition or excavation, or the maintenance or improvement or reconstruction of the said lengths or sides of road or any works connected with any sewer, main, pipe or apparatus for the supply of gas, water or electricity or of any telecommunications apparatus;
  - (d) the vehicle, if it cannot conveniently be used for such purpose in any other road, to be used in the service of the local authority in pursuance of statutory powers or duties;



- (e) the vehicle of a universal service provider (as defined in Section 4(3) and (4) of the Postal Services Act 2000) to be used for the purpose of delivering and/or collecting mail;
  - (f) the vehicle to be used in the service of the Police, Fire and Rescue Service or Ambulance Service;
  - (g) the vehicle to be used in any case where the person in control of the vehicle:
    - (i) is required by law to stop or wait or is permitted to stop or wait by a Police Officer in uniform
    - (ii) is obliged to stop so as to prevent an accident; or
    - (iii) is prevented from proceeding by circumstances outside his control
  - (h) the vehicle to be loaded or unloaded whilst it is in actual use in connection with the removal of furniture and effects from one office or dwelling house to another or to such premises from a depository or from such premises to a depository notwithstanding anything contained in paragraph (b) above as to waiting in the roads or sides of the roads identified and for the periods identified on the plans attached to this Order;
  - (i) a security vehicle to be used in the course of delivering or collecting cash to/from properties in any of the lengths of road identified on the plans attached to this Order and being a vehicle specifically designed for that purpose.
7. Nothing in Articles 4 and 5 of this Order shall apply to any vehicle:
- (a) being used as part of a wedding or funeral cortege or otherwise in connection with a wedding or funeral; or
  - (b) being licensed as a hackney carriage whilst waiting at a duly authorised taxi rank as marked on the carriageway.
8. Nothing in Article 4 of this Order shall render it unlawful to cause or permit a disabled persons vehicle which displays in the relevant position a disabled persons badge and a parking disc (on which the driver, or other person in charge of the vehicle, has marked the time at which the period of waiting began) to wait in any of the lengths of road referred to in that Article for a period not exceeding three hours (not being a period separated by an interval of less than one hour from a previous period of waiting by the same vehicle in the same length of road).
9. Nothing in Article 4 of this Order shall prevent any person from causing or permitting any vehicle to wait in any of the lengths of road referred to in that Article provided permission has been obtained from North Wiltshire District Council by means of a waiver to be displayed in the front or nearside of the vehicle and which includes information to enable the driver to be contacted in an emergency and providing that an obstruction is not caused by so doing and that the vehicle is moved if the driver is requested to do so by a Police Officer in uniform or Civil Enforcement Officer.
10. Nothing in Article 4 of this Order shall render it unlawful for a taxi to stop or wait in any of the lengths of road identified as No Waiting Except Taxis on the plans attached to this Order.

**PART III**

**GENERAL PROVISIONS RELATING TO THE USE OF  
ON-STREET PARKING PLACES, LOADING BAY AREAS AND DOCTORS BAYS**

11. The parts of the roads identified as Parking places on the plans attached to this Order, are authorised to be used, subject to the following provisions of this Order by the class of vehicle specified, if none specified then all classes of vehicle, on such days and during such permitted hours as identified on the plans attached to this Order and in such positions as indicated by the appropriate road markings. Parking places shall operate at all times unless otherwise specified in the Articles to this Order.
12. Nothing in Article 11 of this Order shall apply so as to prevent any person from causing any vehicle to wait in the parking place specified in that Article if the vehicle is being used in connection with the provisions contained within Article 6(c), (d) and (f) of this Order.
13. Where in the roads or sides of the roads identified on the plans attached to this Order a parking place is described as available for vehicles of a specified class, a specified position, or a specified day, the driver of a vehicle shall not permit it to wait in that parking place:
  - (a) unless it is of the specified class appropriate to that parking place and that day or;
  - (b) otherwise than wholly within the limits of a parking bay marked out in that parking place as indicated by white line carriageway markings.
14.
  - (1) The driver of a vehicle shall not permit it to wait in a parking place for longer than the maximum period permitted for waiting specified in relation to that parking place and as identified on the plans attached to this Order; and
  - (2) When a vehicle has left a parking place after waiting thereon, the driver thereof shall not within the period specified in relation to that parking place and as identified on the plans attached to this Order after its leaving permit it to wait again upon that parking place.
15. The driver of a vehicle drawing a trailer shall not permit the vehicle or the trailer to wait in a parking place unless they have been disconnected and for the purpose of this Order the vehicle and the trailer shall be deemed to be separate vehicles and the driver shall be deemed to be the driver of each of the said vehicles.
16. The driver of a vehicle being an invalid carriage, or a disabled persons vehicle which displays in the relevant position a disabled persons' badge, shall be exempt from any limitation on time when left in a parking place (not being a designated disabled parking bay, Doctors bay or loading bay area) identified on the plans attached to this Order.
17. The driver of a vehicle displaying at its front or nearside a valid waiver issued by North Wiltshire District Council shall be exempt from any limitation of time in the lengths of road or on any of the sides of road identified as Parking places (not being a designated disabled parking bay) on the plans attached to this Order when left in a parking place.
18. Notwithstanding the foregoing provisions of this part of the Order, any vehicle may wait during the permitted hours in a parking place (other than a parking place or part

thereof the use of which has been suspended under Article 19 of this Order) for so long as may be necessary if:-

- (a) the vehicle is a vehicle used for Police, Fire and Rescue Service or Ambulance purposes, or a vehicle (other than a passenger vehicle) in the service of a local authority or its agent which is being used in pursuance of statutory powers or duties to maintain the highway;
- (b) the vehicle (not being a passenger vehicle) is waiting to enable it to be used for the purpose of any building operation, demolition or excavation in or adjacent to the parking place or the maintenance or improvement of the parking place or any works connected with any sewer, main, pipe or apparatus for the supply of gas, water or electricity or of any telecommunications apparatus;
- (c) the vehicle (not being a passenger vehicle) is in actual use in connection with the removal of furniture from one business or dwelling house to another or the removal of furniture from such premises to a depository or to such premises from a depository.

### **Power to Suspend Use of Parking Places**

19. (1) Any person authorised by the Council may suspend the use of a parking place or any part thereof whenever the Council considers such suspension reasonably necessary:-
- (a) for the purpose of facilitating the movement of traffic or promoting its safety; or
  - (b) for any purpose specified in section 18(b) of this Order;
- (2) A Police Officer in uniform may suspend for not longer than twenty-four hours the use of a parking place or any part thereof whenever he considers such suspension reasonably necessary for the purpose of facilitating the movement of traffic or promoting its safety.
- (3) Any person suspending the use of a parking place or any part thereof in accordance with the provisions of paragraph (1) or paragraph (2) of this Article shall thereupon place or cause to be placed in or adjacent to that parking place or the part thereof the use of which is suspended, a traffic sign indicating that waiting by vehicles is prohibited.
- (4) No person shall cause or permit a vehicle to be left in any part of a parking place during such period as either there is in or adjacent to that part of a parking place a traffic sign placed in pursuance of paragraph (3) of this Article.
20. Provided that nothing in Article 19(1) of this Order shall render it unlawful to cause or permit a vehicle to be left in a parking place if it is being used:
- (a) for the Fire and Rescue Service, Ambulance or Police purposes or in the service of a local authority or its agents in pursuance of its statutory powers and duties to maintain the highway;
  - (b) or if the vehicle is left with the permission of the person suspending the use of the parking place or part thereof in pursuance of Article 19(1) of this Order, a

Police Constable in uniform or a person authorised in that behalf by the Council

21. Subject to the proviso hereto, when a vehicle is left in a parking place in contravention of any of the provisions contained in Articles 13, 14, 19(4) and 24 of this Order, a person authorised in that behalf by the Council may remove the vehicle or arrange for it to be removed from that parking place provided that when a vehicle is waiting in the parking place in contravention of the provisions of Article 13(b) of this Order, a person authorised in that behalf by the Council may alter or cause to be altered the position of the vehicle in order that its position shall comply with that provision.
22. Any person removing a vehicle or altering its position by virtue of the last preceding Article of this Order may do so by towing or driving the vehicle or in such other manner as he may think necessary to enable him to remove it as aforesaid and may take such measures in relation to the vehicle as necessary to enable the vehicle to be removed or to alter the position of the vehicle as the case may be and shall make such arrangements as may be reasonably necessary for the safe custody of the vehicle.

#### **PART IV**

#### **LOADING BAY AREAS** **PROVISIONS RELATING TO LOADING BAY AREAS**

23. (1) The parts of the roads identified on the plans attached to this Order as Loading are authorised to be used, subject to the following provisions of this Order, as loading bay areas for vehicles, in such positions and on such days and during such permitted hours as identified on the plans attached to this Order for the purpose of loading and unloading only.  
(2) Nothing in paragraph (1) of this Article shall apply so as to prevent any person from causing any vehicle to wait in the loading bay area specified in that paragraph if the vehicle is being used in connection with the provisions contained within Article 6(c), (d) and (f) of this Order.
24. The driver of a vehicle shall not permit it to wait in a loading bay area for longer than is necessary to enable goods to be loaded or unloaded from a vehicle.
25. Subject to the proviso hereto, when a vehicle is left in the loading bay area in contravention of the provision contained in Article 24 of this Order, a person authorised in that behalf by the Council may remove the vehicle or arrange for it to be removed from that loading bay area.

#### **PART V**

#### **DESIGNATED PARKING PLACES FOR DISABLED PERSONS**

26. (1) The parts of the roads identified as Disabled parking on the plans attached to this Order and therein designated 'Disabled badge holders only' may be used, subject to the provisions of this part of the Order, as parking places for disabled persons vehicles, in such positions and on such days and during such permitted hours as so identified.

- (2) Where within a parking place, there is a sign or surface marking which indicates that a parking bay is available only for a disabled persons vehicle, the driver of a vehicle shall not permit it to wait in the parking bay unless the vehicle is a disabled persons vehicle.
27. The driver of a vehicle shall exhibit a parking disc on the vehicle in the relevant position and set the disc to indicate a quarter-hour period during which the vehicle arrived at the disabled persons bay.
28. (a) The driver of a vehicle shall not permit it to wait continuously in a disabled persons bay for longer than the maximum period permitted for waiting specified in relation to that parking place and as identified on the plans attached to this Order, such period being calculated as commencing from the later time indicated on the parking disc set in accordance with the provisions of Article 27 of this Order and when the vehicle has left that parking place after waiting therein shall not within the period specified in relation to that parking place and identified on the plans attached to this Order after its waiting return to that parking place.
- (b) Where a parking disc exhibited in pursuance of this Order on a vehicle waiting in a disabled persons bay is showing a quarter-hour period, the later time indicated by the disc showing the end of that period shall be treated as evidence that the vehicle has been waiting in that parking place since that later time.

No person shall:-

29. (a) After the parking disc exhibited on a vehicle has been set in accordance with Article 27 of this Order, alter the indications given by that parking disc whilst the said vehicle remains in the disabled persons bay; or
- (b) Knowingly exhibit on any vehicle any parking disc which has been altered, defaced, mutilated or added to or upon which the figures or particulars have become illegible.
- (c) It shall be assumed, unless the contrary is shown, that the parking disc mentioned in Article 27 is an approved device.

## **PART VI**

### **CONTRAVENTION OF RESTRICTIONS**

30. Where a vehicle has been left in contravention of the restrictions imposed by this Order, a Penalty Charge shall be incurred, the amount of which will be set by Wiltshire Council under the provisions of the Act of 2004 relating to the Civil Enforcement Areas and Special Enforcement Areas.
31. Where a Penalty Charge is payable, a Penalty Charge Notice shall be issued by a Civil Enforcement Officer in accordance with the Act of 2004.

### **Manner of Payment of Penalty Charge Notice**

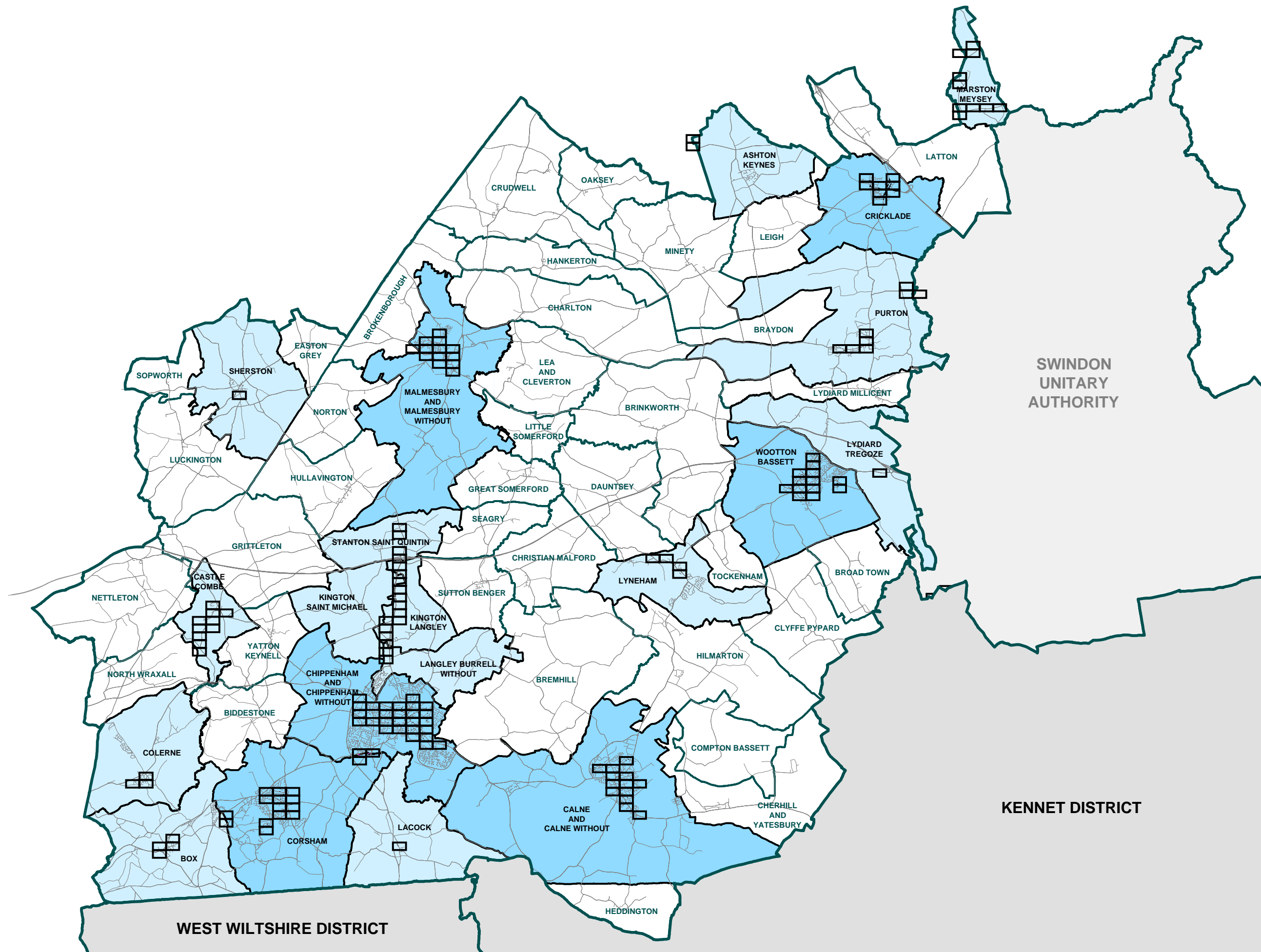
32. The Penalty Charge shall be paid within 28 days payable to North Wiltshire District Council under the terms referred to in the said Notice.





**Restriction on Removal of Penalty Charge Notice**

33. Where a notice has been attached to a vehicle in accordance with the provisions of the Act of 2004, no person not being the driver of the vehicle or duly authorised representative of the Council shall remove the notice from the vehicle unless authorised to do so by the driver.

THE COMMON SEAL of  
WILTSHIRE COUNCIL  
was hereunto affixed this 23<sup>rd</sup> day  
of June 2009 in the presence  
of: }

Wiltshire Council seal: 71717



KEY	
	TOWN CONSOLIDATION ORDER AREA
	DISTRICT CONSOLIDATION ORDER AREA
	PARISH AREA (WITH NO MAP SCHEDULES)
	MAP SCHEDULE AREA



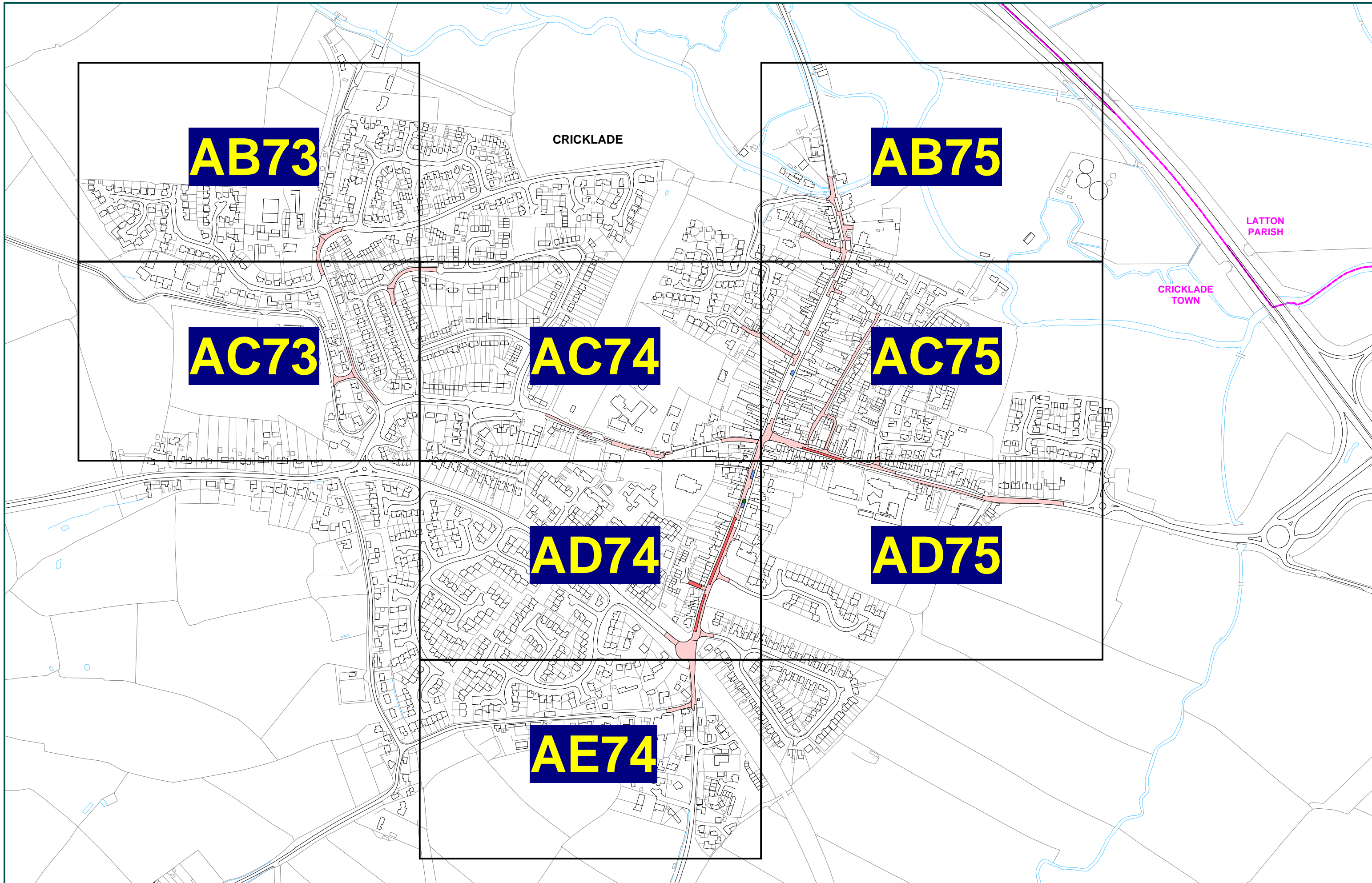
WILTSHIRE COUNCIL - CRICKLADE - MBTRO - STREET GAZETTEER

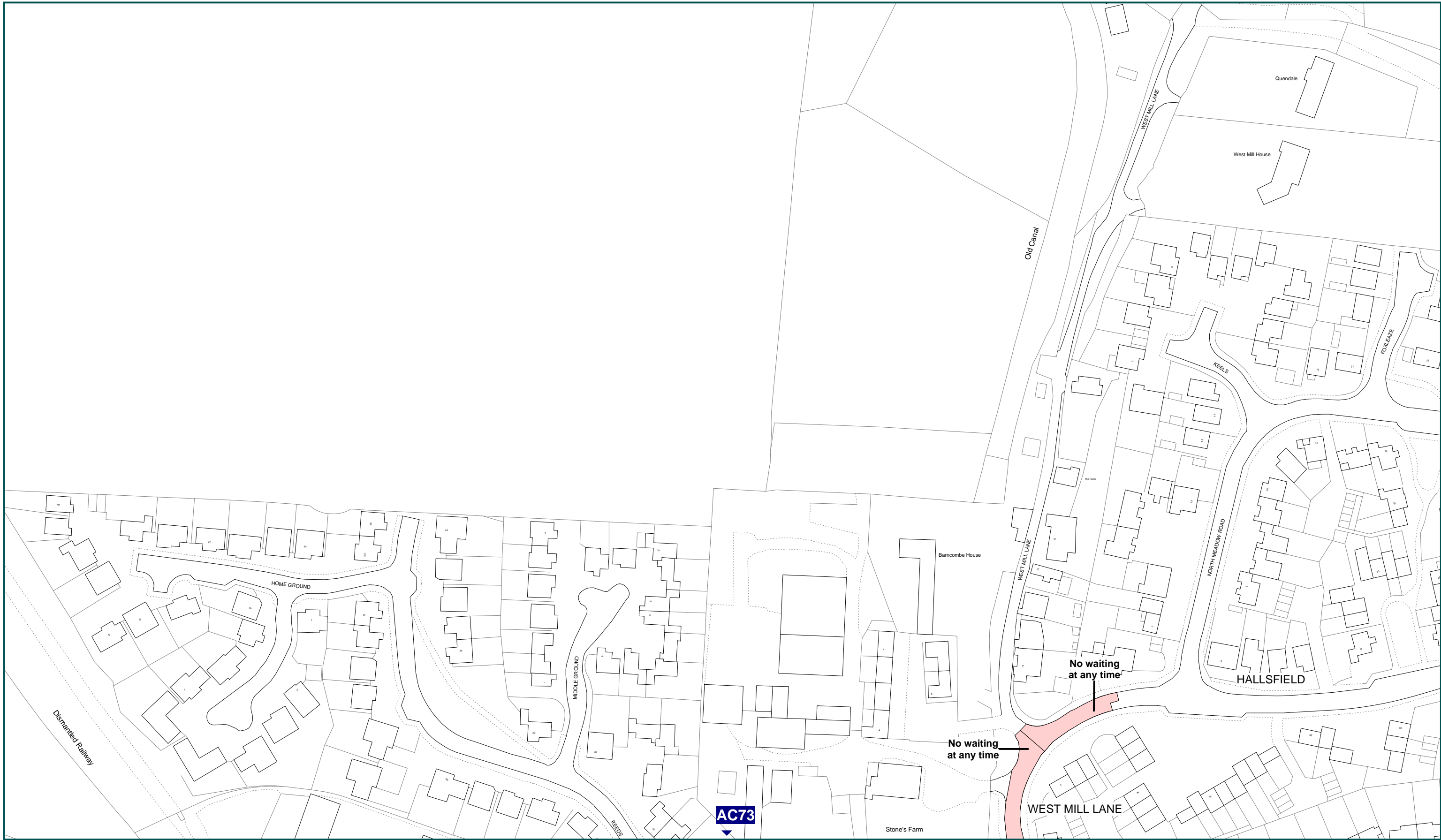
STREET NAME	MAP SCHEDULE			
A				
ABINGDON COURT LANE	AC75			
B				
BATH ROAD	AC74			
C				
CALCUTT STREET	AC75	AD75		
CHERRY TREE ROAD	AC73			
CHURCH LANE	AD74			
G				
GAS LANE	AC74	AC75		
H				
HALLSFIELD	AB73			
HAMMONDS	AC75			
HIGH STREET	AB75	AC74	AC75	AD74
HORSE FAIR LANE	AC75			
L				
LADY MEAD	AC73	AC74		
M				
MALMESBURY ROAD (B4040)	AD74			
P				
PAULS CROFT	AD74	AE74		
PITTSFIELD	AE74			
PORTWELL	AD74			
PURTON ROAD (B4553)	AD74	AE74		
R				
RECTORY LANE	AB75			
S				
STONES LANE	AC73			
T				
THAMES LANE	AC75	AD75		



WILTSHIRE COUNCIL - CRICKLADE - MBTRO - STREET GAZETTEER

STREET NAME	MAP SCHEDULE	
THE FORTY	AE74	
W		
WAYLANDS	AD74	
WEST MILL LANE	AB73	AC73





**The County of Wiltshire  
(Cricklade in the District of North Wiltshire)  
(Waiting Restrictions and Street Parking Places)  
Consolidation Order**

Wiltshire Council  
County Hall, Bythesea Road,  
Trowbridge, Wiltshire.  
BA14 8JN

This map is based upon Ordnance Survey Material with the permission of Ordnance Survey on behalf of the Controller of Her Majesty's Stationery Office Crown Copyright. Unauthorised reproduction infringes Crown Copyright and may lead to prosecution or civil proceedings. (100049050) 2009.

**Key to Restriction Types Displayed**

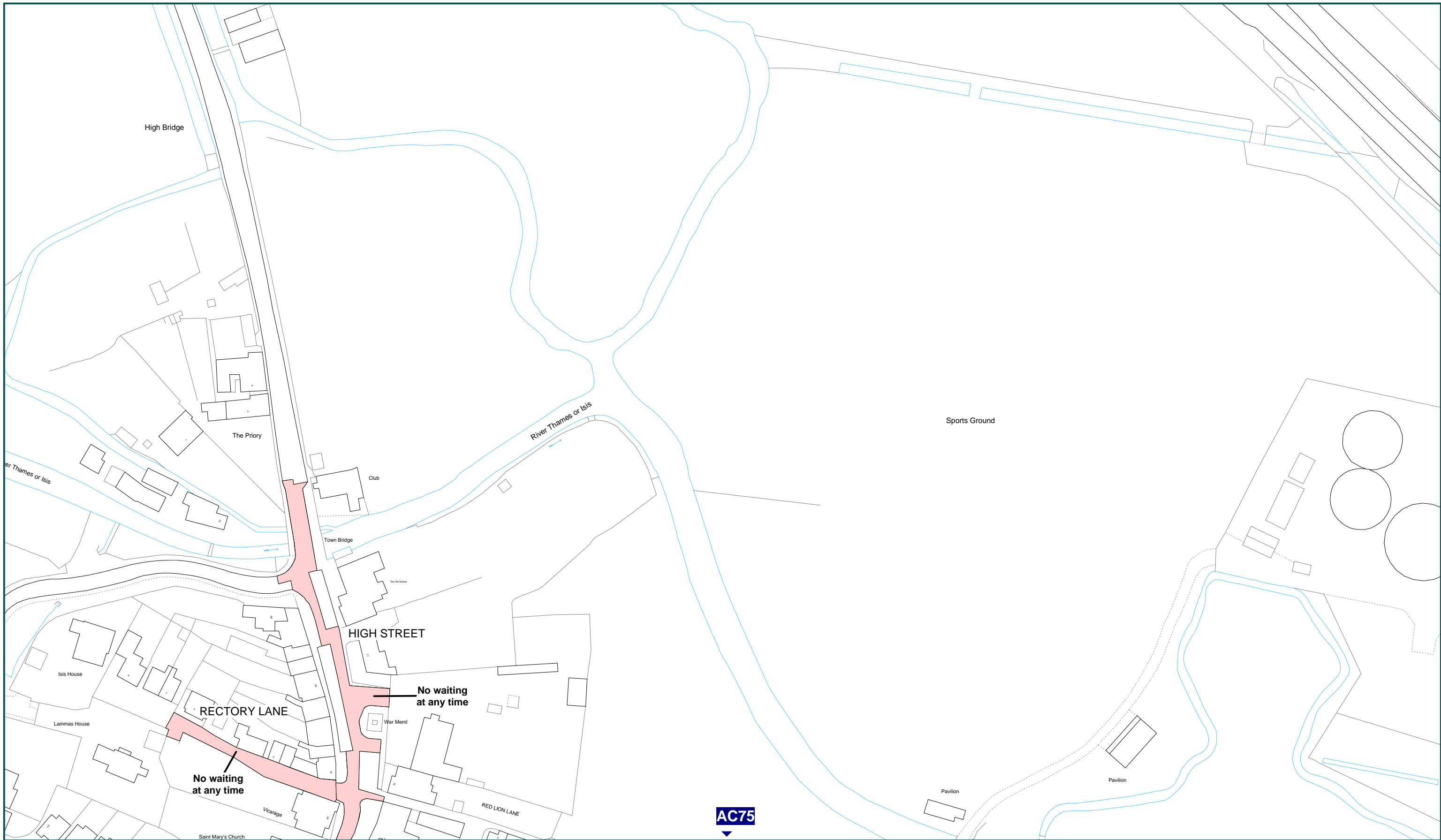
 **No waiting at any time**

SCALE 1: 1250 @ A3

DATE 06/07/2009

FILE CRIC01CONS

MAP SCHEDULE **AB73**



**The County of Wiltshire  
(Cricklade in the District of North Wiltshire)  
(Waiting Restrictions and Street Parking Places)  
Consolidation Order**

Wiltshire Council  
County Hall, Bythesea Road,  
Trowbridge, Wiltshire.  
BA14 8JN

This map is based upon Ordnance Survey Material with the permission of Ordnance Survey on behalf of the Controller of Her Majesty's Stationery Office Crown Copyright. Unauthorised reproduction infringes Crown Copyright and may lead to prosecution or civil proceedings. (100049050) 2009.

**Key to Restriction Types Displayed**

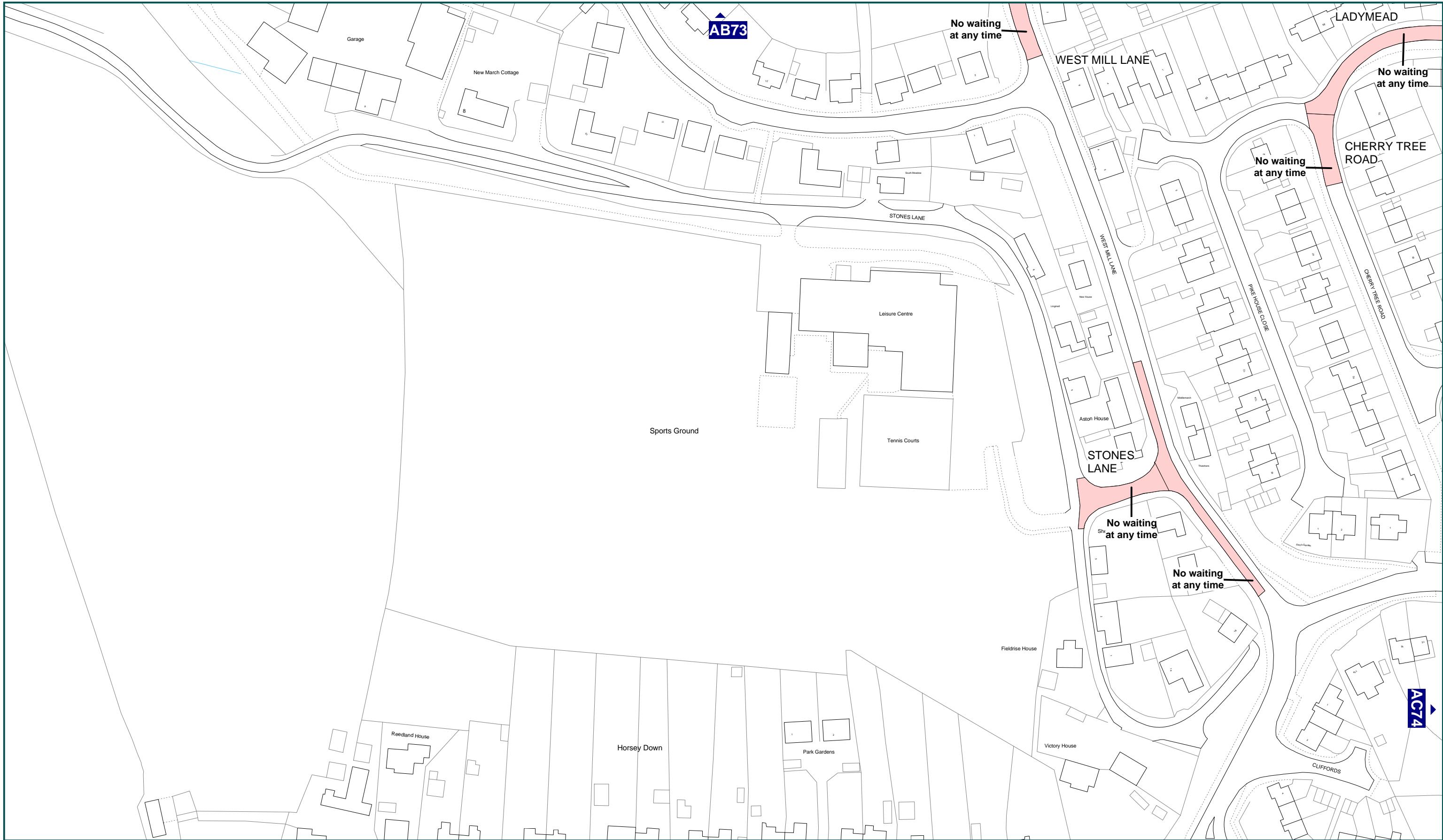
 **No waiting at any time**

SCALE 1: 1250 @ A3

DATE 06/07/2009

FILE CRIC01CONS

MAP SCHEDULE **AB75**



**Key to Restriction Types Displayed**

 **No waiting at any time**

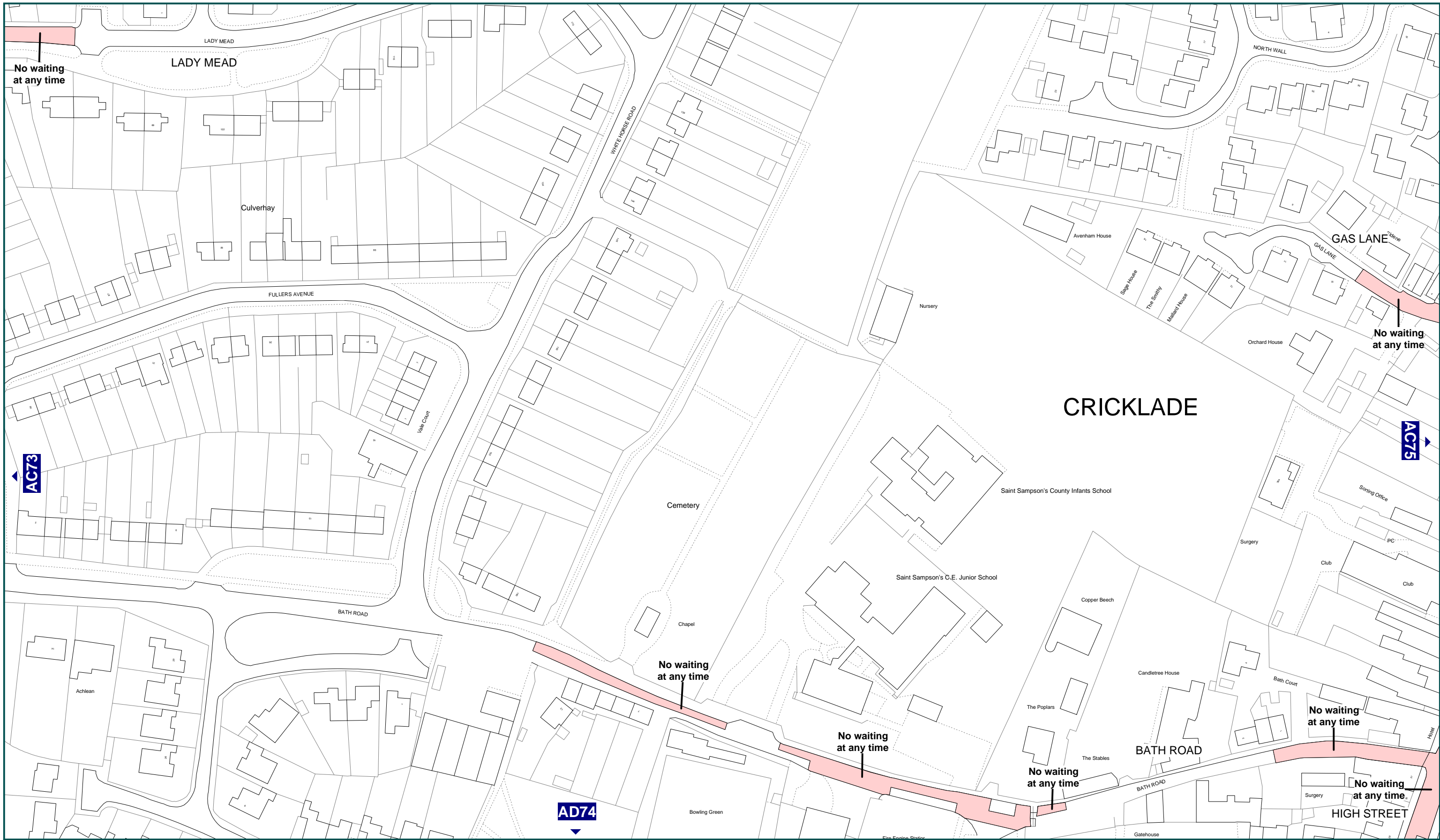
SCALE 1: 1250 @ A3

DATE 06/07/2009

FILE CRIC01CONS

MAP SCHEDULE **AC73**





**The County of Wiltshire  
(Cricklade in the District of North Wiltshire)  
(Waiting Restrictions and Street Parking Places)  
Consolidation Order**

Wiltshire Council  
County Hall, Bythesea Road,  
Trowbridge, Wiltshire.  
BA14 8JN

This map is based upon Ordnance Survey Material with the permission of Ordnance Survey on behalf of the Controller of Her Majesty's Stationery Office  
Crown Copyright. Unauthorised reproduction infringes Crown Copyright and may lead to prosecution or civil proceedings. (100049050) 2009.

**Key to Restriction Types Displayed**

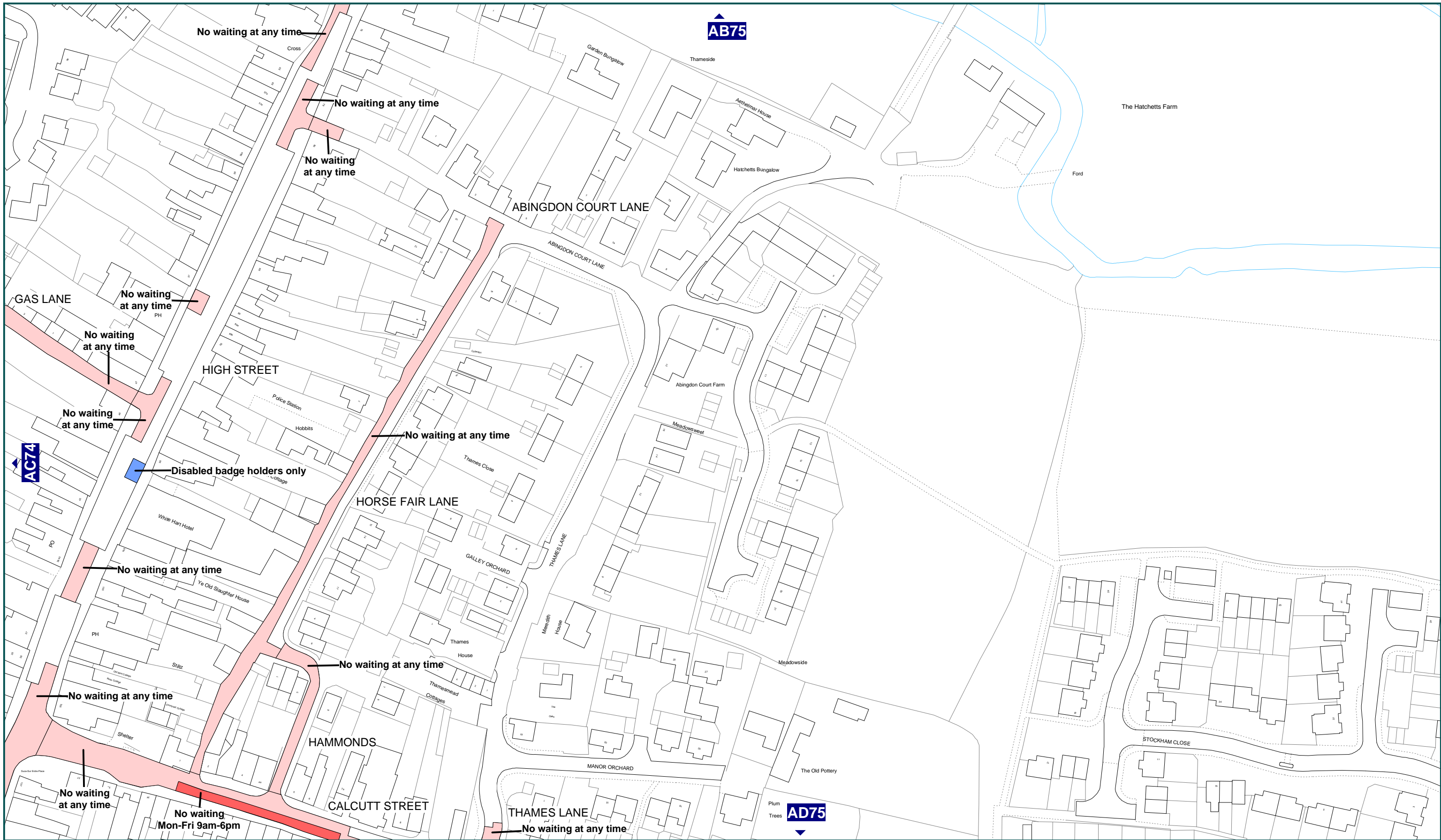
 **No waiting at any time**

SCALE 1: 1250 @ A3

DATE 06/07/2009

FILE CRIC01CONS

N  
W  E  
S  
MAP SCHEDULE **AC74**






**The County of Wiltshire  
(Cricklade in the District of North Wiltshire)  
(Waiting Restrictions and Street Parking Places)  
Consolidation Order**

Wiltshire Council  
County Hall, Bythesea Road,  
Trowbridge, Wiltshire.  
BA14 8JN

This map is based upon Ordnance Survey Material with the permission of Ordnance Survey on behalf of the Controller of Her Majesty's Stationery Office  
Crown Copyright. Unauthorised reproduction infringes Crown Copyright and may lead to prosecution or civil proceedings. (100049050) 2009.

**Key to Restriction Types Displayed**

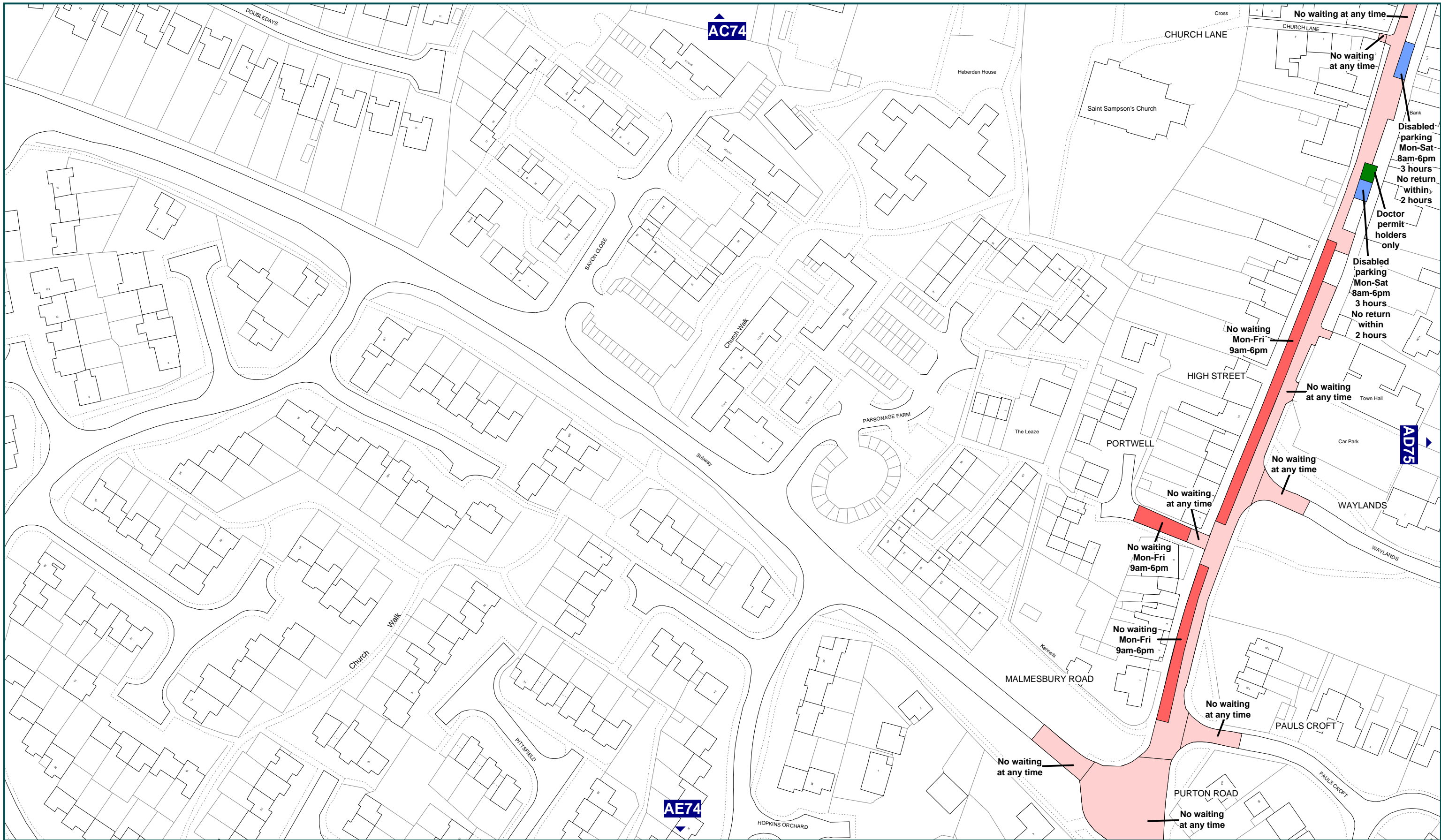
-  No waiting at any time
-  No waiting
-  Disabled parking

SCALE 1: 1250 @ A3

DATE 06/07/2009

FILE CRIC01CONS

N  
W ⊕ E  
S  
MAP SCHEDULE AC75






**The County of Wiltshire  
(Cricklade in the District of North Wiltshire)  
(Waiting Restrictions and Street Parking Places)  
Consolidation Order**

Wiltshire Council  
County Hall, Bythesea Road,  
Trowbridge, Wiltshire.  
BA14 8JN

This map is based upon Ordnance Survey Material with the permission of Ordnance Survey on behalf of the Controller of Her Majesty's Stationery Office  
Crown Copyright. Unauthorised reproduction infringes Crown Copyright and may lead to prosecution or civil proceedings. (100049050) 2009.

**Key to Restriction Types Displayed**

-  No waiting at any time
-  No waiting
-  Disabled parking
-  Doctor parking

SCALE 1: 1250 @ A3

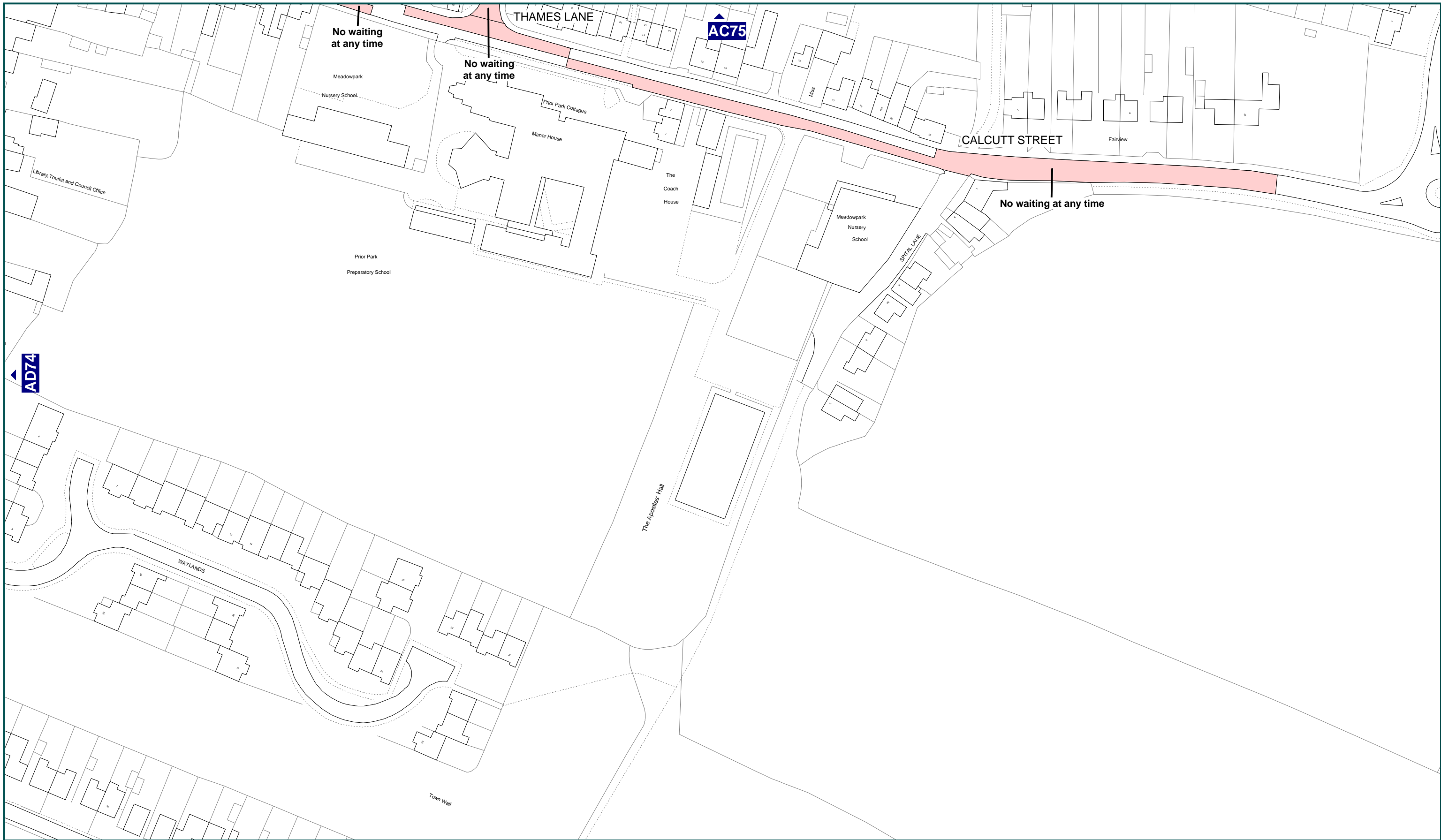
DATE 30/11/2009

FILE CRIC2009CONS

MAP SCHEDULE **AD74**









**The County of Wiltshire  
(Cricklade in the District of North Wiltshire)  
(Waiting Restrictions and Street Parking Places)  
Consolidation Order**

Wiltshire Council  
County Hall, Bythesea Road,  
Trowbridge, Wiltshire.  
BA14 8JN

This map is based upon Ordnance Survey Material with the permission of Ordnance Survey on behalf of the Controller of Her Majesty's Stationery Office Crown Copyright. Unauthorised reproduction infringes Crown Copyright and may lead to prosecution or civil proceedings. (100049050) 2009.

**Key to Restriction Types Displayed**

-  No waiting at any time
-  No waiting

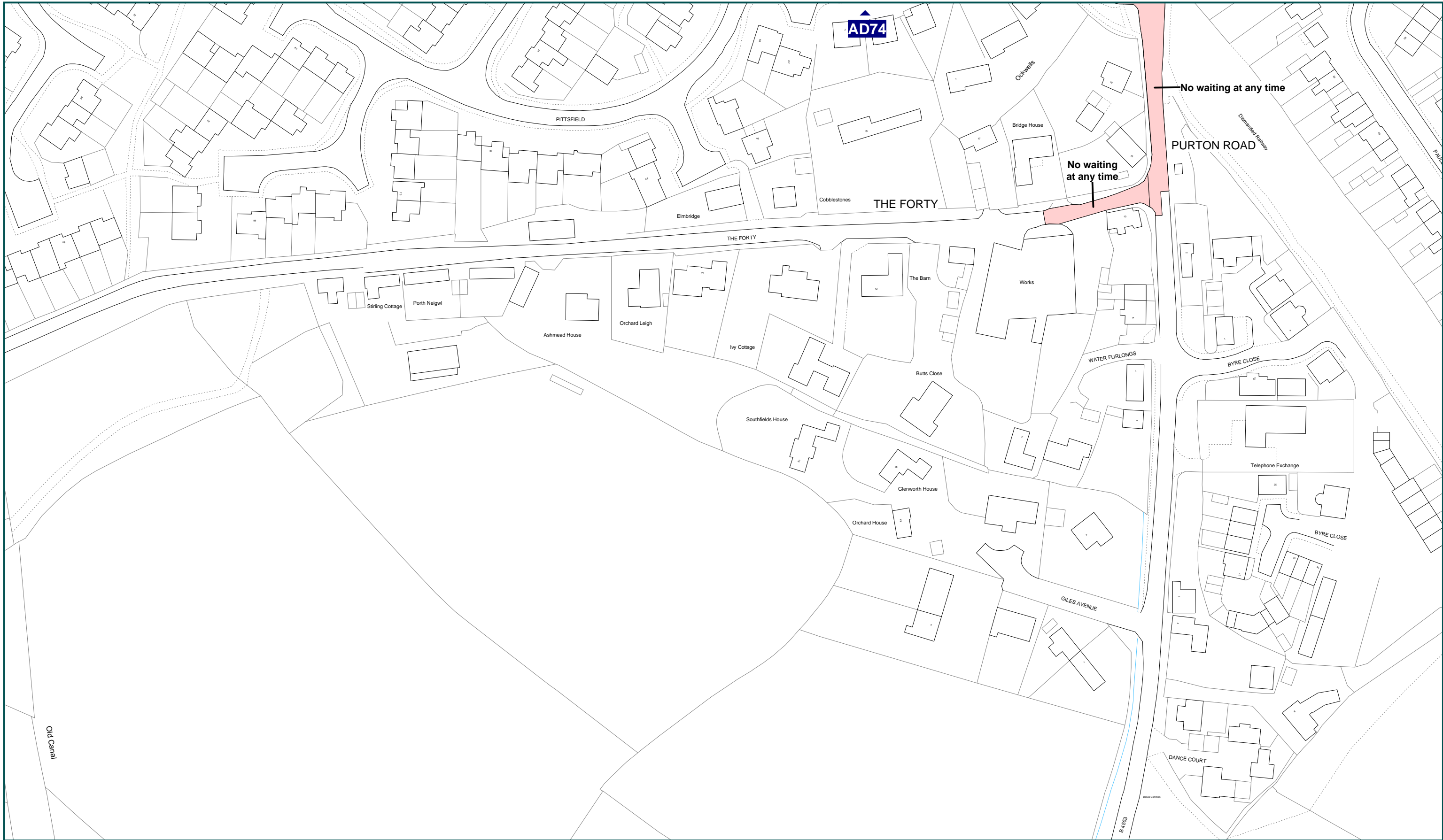
SCALE 1: 1250 @ A3

DATE 06/07/2009

FILE CRIC01CONS

MAP SCHEDULE **AD75**





**The County of Wiltshire  
(Cricklade in the District of North Wiltshire)  
(Waiting Restrictions and Street Parking Places)  
Consolidation Order**

Wiltshire Council  
County Hall, Bythesea Road,  
Trowbridge, Wiltshire.  
BA14 8JN

This map is based upon Ordnance Survey Material with the permission of Ordnance Survey on behalf of the Controller of Her Majesty's Stationery Office  
Crown Copyright. Unauthorised reproduction infringes Crown Copyright and may lead to prosecution or civil proceedings. (100049050) 2009.


**Key to Restriction Types Displayed**

 **No waiting at any time**

SCALE 1: 1250 @ A3

DATE 06/07/2009

FILE CRIC01CONS

N  
W  E  
S  
MAP SCHEDULE **AE74**

WILTSHIRE COUNCIL - CRICKLADE - MAP BASED TRAFFIC REGULATION ORDER (MBTRO) - REVISIONS

MBTRO ITEM	MAP SCHEDULE NUMBER	OPERATIONAL DATE	OPERATIONAL MBTRO ITEM	ORDER NUMBER	REVOKED MBTRO ITEM DATE	REVOKED MBTRO ITEM	REVOKED BY ORDER NUMBER
Front cover		30/11/2009	cricklade-a3la-front-cover-2009-11-30				
Notice of Penalty Charges (NPC) - number 01		31/03/2008	cricklade-aa00-n-p-c-01-2008-03-31	Order: 2468			
Amendment - number 01		30/11/2009	cricklade-aa01-amendment-01-2009-11-30	Sealed order: 2552			
Articles (or preambles)		06/07/2009	cricklade-aa01-articles-2009-07-06	Sealed order: 2532			
District map - <i>district, town, parish and map schedules areas</i>		06/07/2009	cricklade-aa02-district-map-2009-07-06				
Street gazetteer		30/11/2009	cricklade-aa03-gazetteer-2009-11-30				
Overview map - 8 map schedules		30/11/2009	cricklade-aa04-overview-2009-11-30				
Map schedule	AB73	06/07/2009	cricklade-map-schedule-ab73-2009-07-06				
Map schedule	AB75	06/07/2009	cricklade-map-schedule-ab75-2009-07-06				
Map schedule	AC73	06/07/2009	cricklade-map-schedule-ac73-2009-07-06				
Map schedule	AC74	06/07/2009	cricklade-map-schedule-ac74-2009-07-06				
Map schedule	AC75	06/07/2009	cricklade-map-schedule-ac75-2009-07-06				
Map schedule	AD74	30/11/2009	cricklade-map-schedule-ad74-2009-11-30		06/07/2009	cricklade-map-schedule-ad74-2009-07-06	Sealed order: 2552
Map schedule	AD75	06/07/2009	cricklade-map-schedule-ad75-2009-07-06				
Map schedule	AE74	06/07/2009	cricklade-map-schedule-ae74-2009-07-06				