



Map Based Traffic Regulation Order (MBTRO)

The County of Wiltshire (Parishes in the District of Kennet) (Prohibition and Restriction of Waiting, Clearways and On Street Parking) Consolidation Order 2006

Parishes include: -

Avebury, Bishops Cannings, Broad Hinton and Winterbourne Bassett, Ludgershall, Market Lavington, Pewsey, Potterne, Rowde and Roundway

Clearways include: -

A361 clearway – (Avebury and Bishops Cannings)

A4361 clearway – (Broad Hinton + Winterbourne Bassett)

WILTSHIRE COUNTY COUNCIL

ROAD TRAFFIC REGULATION ACT 1984
TRAFFIC MANAGEMENT ACT 2004

THE COUNTY OF WILTSHIRE
(DISTRICT OF KENNET)
(CIVIL PARKING ENFORCEMENT) AMENDMENT ORDER 2008

The Council of the County of Wiltshire in exercise of its powers under Sections 1, 2, 4, 32, 35, 45, 46, 49, 51, 53 and Part IV of Schedule 9 of the Road Traffic Regulation Act 1984 (hereinafter referred to as "the Act of 1984") as amended and the Traffic Management Act 2004 (hereinafter referred to as "the Act of 2004") as amended and of all other enabling powers and after consultation with the Chief Officer of Police in accordance with Part III of Schedule 9 to the Act of 1984 hereby makes the following Order.

1. Where in the Orders specified in the Schedule to this Order or any subsequent Orders which have the effect of amending the aforementioned Orders, reference is made in any of the said Orders in the District of Kennet to:
 - (a) "the Road Traffic Act 1991" these words shall be deleted and replaced by the words "Traffic Management Act 2004"
 - (b) "Parking Attendant" these words shall be deleted and replaced by "Civil Enforcement Officer";
 - (c) "Section 63A of the Act of 1984" reference to this section shall be deleted;
 - (d) "Permitted Parking Areas" and "Special Parking Areas" these words shall be deleted and replaced by "Special Enforcement Areas" and Civil Enforcement Areas"
2. In the Orders specified in the Schedule to this Order, the definition of "Parking Attendant" shall be deleted and replaced by the following definition:

"Civil Enforcement Officer" has the meaning defined in Article 76(1) of the Traffic Management Act 2004
3. In the Orders specified in the Schedule to this Order the following paragraph shall be deleted:

"Where a Penalty Charge is payable, a Penalty Charge Notice showing the information required by section 66(3) of the Act of 1991 shall be issued by a Parking Attendant in accordance with section 66(1) of the said Act."

And replaced by:

"Where a Penalty Charge is payable, a Penalty Charge Notice shall be issued by a Civil Enforcement Officer in accordance with Section 78 of the Act of 2004"

- 4. This Order shall come into operation on 31 March 2008 and may be cited as The County of Wiltshire (District of Kennet) (Civil Parking Enforcement) Amendment Order 2008.

SCHEDULE

The County of Wiltshire (Devizes in the District of Kennet) (Prohibition and Restriction of Waiting, Taxi Rank Clearways and On Street Parking) Consolidation Order 2006

The County of Wiltshire (Devizes in the District of Kennet) (Prohibition and Restriction of Waiting, Taxi Rank Clearways and On Street Parking) Consolidation Order 2006

(Amendment No.1) Order 2006

The County of Wiltshire (Marlborough in the District of Kennet) (Prohibition and Restriction of Waiting, Taxi Rank Clearways and On Street Parking) Consolidation Order 2006

The County of Wiltshire (Marlborough in the District of Kennet) (Prohibition and Restriction of Waiting, Taxi Rank Clearways and On Street Parking) Consolidation Order 2006 (Amendment No.1) Order 2007

The County of Wiltshire (Parishes in the District of Kennet) (Prohibition and Restriction of Waiting, Clearways and On Street Parking) Consolidation Order 2006

The County of Wiltshire (Parishes in the District of Kennet) (Prohibition and Restriction of Waiting, Clearways and On Street Parking) Consolidation Order 2006 (Amendment No.1) Order 2007

The County of Wiltshire (Parishes in the District of Kennet) (Prohibition and Restriction of Waiting, Clearways and On Street Parking) Consolidation Order 2006 (Amendment No.3) Order 2008

The County of Wiltshire (Tidworth in the District of Kennet) (Prohibition and Restriction of Waiting, Taxi Rank Clearways and On Street Parking) Consolidation Order 2008

THE COMMON SEAL of THE)
 WILTSHIRE COUNTY COUNCIL)
 was hereunto affixed on the 19th)
 day of March 2008 in the presence)
 of:-)

Wiltshire County Council seal number: 713998

WILTSHIRE COUNTY COUNCIL

**THE COUNTY OF WILTSHIRE (PARISHES IN THE DISTRICT OF KENNET)
(PROHIBITION AND RESTRICTION OF WAITING, CLEARWAYS AND ON STREET
PARKING) CONSOLIDATION ORDER 2006 EXPERIMENTAL ORDER 2009**

The Council of the County of Wiltshire in exercise of its powers under Sections 9, 10 and Part IV of Schedule 9 of the Road Traffic Regulation Act 1984 (hereinafter referred to as “the Act”) as amended and the Traffic Management Act 2004 (hereinafter referred to as “the Act of 2004”) as amended and of all other enabling powers and after consultation with the Chief Officer of Police in accordance with Part III of Schedule 9 to the Act, hereby makes the following Order.

1. The County of Wiltshire (Parishes in the District of Kennet) (Prohibition and Restriction of Waiting, Clearways and On Street Parking) Consolidation Order 2006 shall be amended by the suspension of the Map Schedule specified in the First Schedule to this Order and the insertion of the Map Schedules specified in the Second Schedule to this Order relating to Pewsey for the duration of this Experimental Order.
2. The effects of the Order will be:-
 - (a) To introduce **No waiting at any time** as follows:
 - Old Hospital Road**
 - North side** – From its junction with the A345 westwards to a point 45 metres west of that junction; from a point 81 metres west of its junction with the A345 to a point 126m west of that junction and from a point 168 metres west of its junction with the A345 to a point 29 metres west of Vale Road
 - South side** – From its junction with the A345 westwards to a point 13 metres west of its junction with Vale Road
 - Vale Road**
 - Both sides** – From its junction with Wilcot Road for a distance of 55 metres in a northerly direction and from its junction with Old Hospital Road for a distance of 10 metres in a southerly direction
 - Wilcot Road**
 - North side** - From a point 19 metres west of its junction with Vale Road in an easterly direction to the eastern side of the scrap metal yard entrance; from a point level with the western boundary of No. 55 Wilcot Road in an easterly direction to a point adjacent to the existing No Waiting At Any Time restriction at the A345 junction; a 6 metre length across the gateway to the Crown Inn yard and a one metre length across the private entrance to the Crown Inn yard
 - South side** – From a point approximately 64 metres east of its junction with Vale Road in an easterly direction to a point adjacent to the existing No Waiting At Any Time restriction at the junction of the A345
 - (b) To introduce **No waiting Mon–Fri 8am-6pm** as follows:
 - Vale Road**
 - West Side** – From a point 10 metres south of its junction with Old Hospital Road southwards for 206 metres
 - East Side** – From a point 10 metres south of its junction with Old Hospital Road southwards for approximately 107 metres and from a point 8 metres north of its junction with Olympian Road southwards for a distance of 51 metres

Rawlins Road

West side – From its junction with Wilcot Road southwards to a point 12 metres north of the boundary between No. 39 Wilcot Road and No. 20 Rawlins Road and from a point 6 metres north of the boundary between No. 39 Wilcot Road and No. 20 Rawlins Road to a point adjacent to the western boundary of No. 21 Rawlins Road

East side – From its junction with Wilcot Road southwards to the start of the layby and from the south end of the layby to a point adjacent to the western boundary of No.21 Rawlins Road

(c) To introduce **Parking Mon-Fri 10am-4pm 2 hours No return within 4 hours**

Wilcot Road – North Side – From the west side of the private entrance to the Crown Inn for 10 metres to the eastern side of the gateway to the Crown Inn yard and from the west side of the gateway to the Crown Inn yard westwards for 33 metres to the eastern side of the scrap metal yard entrance

(d) To introduce **Loading** only at all times on **Wilcot Road – North side** – from a point approximately 2 metres west of the eastern corner of the Crown Inn for a distance of 12 metres to the eastern side of the Crown Inn doorway

(e) To introduce **Disabled** parking badge holders only on **Rawlins Road – West Side** – From a point 6 metres north of the boundary between No.39 Wilcot Road and No. 20 Rawlins Road northwards for 6 metres

The above restrictions will replace any existing restrictions currently in force in Pewsey on the lengths of road concerned for the duration of this Experimental Order.

3. The Director of Environmental Services, or a person authorised by him, may modify or suspend the operation of this Order, or any provision of it if it appears to him essential:
 - (a) in the interests of the expeditious, convenient and safe movement of traffic;
 - (b) in the interests of providing suitable and adequate on-street parking facilities;
 - or
 - (c) for preserving or improving the amenities of the area through which any road affected by the Order runs.

4. This Order shall come into operation on 6 April 2009 and may be cited as The County of Wiltshire (Parishes in the District of Kennet) (Prohibition and Restriction of Waiting, Clearways and On Street Parking) Consolidation Order 2006 Experimental Order 2009.

FIRST SCHEDULE

Map Schedule to be Suspended

Map Schedule	Date
EL87	19/05/2006

SECOND SCHEDULE

Map Schedules to be inserted

Map Schedule	Date
EL87	06/04/2009
EK86	06/04/2009
EL86	06/04/2009
EM86	06/04/2009

THE COMMON SEAL of THE)
WILTSHIRE COUNTY COUNCIL)
was hereunto affixed this 18th day of)
March 2009 in the presence of:-)

Wiltshire County Council seal number: 715295

WILTSHIRE COUNTY COUNCIL

NOTICE OF PENALTY CHARGES

**CIVIL ENFORCEMENT AREAS AND SPECIAL ENFORCEMENT AREAS
IN THE DISTRICTS OF KENNET, NORTH WILTSHIRE AND SALISBURY**

NOTICE IS HEREBY GIVEN that Wiltshire County Council in accordance with its powers under the Traffic Management Act 2004 and in consultation with the Secretary of State for Transport has amended the level of Penalty Charges in the designated parking areas in the Districts of Kennet, North Wiltshire and Salisbury. These relate to the Civil Enforcement of on-street parking contraventions for waiting/loading and parking restrictions.

Two levels of Penalty Charge have been set for different contraventions (previously one level which was £60). The Penalty Charges are £70 on the issue of a Penalty Charge Notice ("PCN") for Higher Level contraventions and £50 on the issue of a PCN for Lower Level contraventions in accordance with The Civil Enforcement of Parking Contraventions (Guidelines on Levels of Charges) (England) Order 2007 but discounted by 50% if payment is received within 14 days of the issue of the PCN (as before) or if payment is received within 21 days for contraventions detected with a camera (approved device).

On the issue of a Charge Certificate in accordance with The Civil Enforcement of Parking Contraventions (Guidelines on Levels of Charges) (England) Order 2007 the penalty charge will be increased by 50% (as before).

The above charges will come into effect on 31 March 2008.

GEORGE BATTEN
Director of Environmental Services
County Hall, Trowbridge, BA14 8JD

6 March 2008

WILTSHIRE COUNTY COUNCIL**THE COUNTY OF WILTSHIRE (PARISHES IN THE DISTRICT OF KENNET)
(PROHIBITION AND RESTRICTION OF WAITING, CLEARWAYS AND
ON STREET PARKING) CONSOLIDATION ORDER 2006
(AMENDMENT NO. 1) ORDER 2007**

The Council of the County of Wiltshire in exercise of its powers under Sections 1, 2, 4, 32, 35, 53, 63A and Part IV of Schedule 9 of the Road Traffic Regulation Act 1984 (hereinafter referred to as "the Act of 1984") as amended and the Road Traffic Act 1991 (hereinafter referred to as "the Act of 1991") as amended and of all other enabling powers and after consultation with the Chief Officer of Police in accordance with Part III of Schedule 9 to the Act of 1984 hereby makes the following Order.

1. The County of Wiltshire (Parishes in the District of Kennet) (Prohibition and Restriction of Waiting, Clearways and On Street Parking) Consolidation Order 2006 shall be amended by the revocation of the Map Schedules specified in the First Schedule to this Order and the insertion of the Map Schedules specified in the Second Schedule to this Order.
2. The effect of the Order will be to: -
 - (a) Introduce Parking with waiting limited to 30 minutes with no return within 1 hour Monday to Saturday 9am to 5pm on the north side of High Street and Church Street in the vicinity of the Old School Day Centre, Nos. 8 -12 Church Street, F & K Davis, Co-op and Nos. 25 and 27 High Street.
 - (b) Retain prohibition of waiting Monday to Saturday 9am to 6pm on lengths on the north side of High Street, east and west of the Co-op.
 - (c) Amend the current Monday to Saturday 9am to 6pm prohibition to be operative on Monday to Friday on short lengths on the north side of Church Street and High Street.
 - (d) Convert the remaining restrictions to No waiting at any time and to impose No waiting at any time on lengths of Northbrook and Rochelle Court.

These restrictions will replace any existing restrictions currently in force.

3. This Order shall come into operation on 28 September 2007 and may be cited as The County of Wiltshire (Parishes in the District of Kennet) (Prohibition and Restriction of Waiting, Clearways and On Street Parking) Consolidation Order 2006 (Amendment No. 1) Order 2007.

FIRST SCHEDULE**Map Schedules to be revoked**

<u>Map Schedules</u>	<u>Date</u>
FG57	18 May 2006
FG58	18 May 2006

SECOND SCHEDULE

Map Schedules to be inserted

<u>Map Schedules</u>	<u>Date</u>
FG57	28 September 2007
FG58	28 September 2007

THE COMMON SEAL of THE
WILTSHIRE COUNTY COUNCIL
was hereunto affixed this
12th day of September 2007
in the presence of: -

Wiltshire County Council seal number: 713480

WILTSHIRE COUNTY COUNCIL**THE COUNTY OF WILTSHIRE (PARISHES IN THE DISTRICT OF KENNET)
(PROHIBITION AND RESTRICTION OF WAITING, CLEARWAYS AND
ON STREET PARKING) CONSOLIDATION ORDER 2006
(AMENDMENT NO. 3) ORDER 2008**

The Council of the County of Wiltshire in exercise of its powers under Sections 1, 2, 4, 32, 35, 53, 63A and Part IV of Schedule 9 of the Road Traffic Regulation Act 1984 (hereinafter referred to as "the Act of 1984") as amended and the Road Traffic Act 1991 (hereinafter referred to as "the Act of 1991") as amended and of all other enabling powers and after consultation with the Chief Officer of Police in accordance with Part III of Schedule 9 to the Act of 1984 hereby makes the following Order.

1. The County of Wiltshire (Parishes in the District of Kennet) (Prohibition and Restriction of Waiting, Clearways and On Street Parking) Consolidation Order 2006 ("hereinafter referred to as the Consolidation Order of 2006") shall be amended by the revocation of the Map Schedules specified in the First Schedule to this Order.
2. The effect of the Order will be to remove reference to Tidworth in the Consolidation Order of 2006 and to create a new consolidation Order for Tidworth.
3. This Order shall come into operation on 21st January 2008 and may be cited as The County of Wiltshire (Parishes in the District of Kennet) (Prohibition and Restriction of Waiting, Clearways and On Street Parking) Consolidation Order 2006 (Amendment No.3) Order 2008.

FIRST SCHEDULE**Map Schedule to be revoked**

Map Schedule	Date
FW101	18/05/2006
FX101	18/05/2006
FX103	18/05/2006
FY101	18/05/2006
FZ101	18/05/2006
FZ102	18/05/2006

THE COMMON SEAL of THE
WILTSHIRE COUNTY COUNCIL
was hereunto affixed this
9th day of January 2008
in the presence of: -

Wiltshire County Council seal number: 713846

WILTSHIRE COUNTY COUNCIL**THE COUNTY OF WILTSHIRE (PARISHES IN THE DISTRICT OF KENNET)
(PROHIBITION AND RESTRICTION OF WAITING, CLEARWAYS AND ON
STREET PARKING) CONSOLIDATION ORDER 2006 (AMENDMENT NO. 4)
ORDER 2008**

The Council of the County of Wiltshire in exercise of its powers under Sections 1, 2, 4, 32, 35, 53 and Part IV of Schedule 9 of the Road Traffic Regulation Act 1984 (hereinafter referred to as "the Act of 1984") as amended and the Traffic Management Act 2004 (hereinafter referred to as "the Act of 2004") as amended and of all other enabling powers and after consultation with the Chief Officer of Police in accordance with Part III of Schedule 9 to the Act of 1984 hereby makes the following Order.

1. The County of Wiltshire (Parishes in the District of Kennet) (Prohibition and Restriction of Waiting, Clearways and On Street Parking) Consolidation Order 2006 shall be amended by the revocation of the Map Schedule specified in the First Schedule to this Order and the insertion of the Map Schedule specified in the Second Schedule to this Order.
2. The effect of the Order will be to: -
 - (a) Remove the existing **Parking Mon – Sat 9am – 5pm 1 hour No return within 1 hour** on High Street outside The Queens Head public house and to introduce **No waiting at any time** in its place.
 - (b) Introduce **No waiting at any time** outside No 13 High Street (the Carpet Shop).
 - (c) Introduce **Parking Mon – Sat 9am – 5pm 1 hour No return within 1 hour** on the west side of High Street outside Saxon Court.

These restrictions will replace any existing restrictions currently in force in Ludgershall on the lengths of road concerned.

3. This Order shall come into operation on 20th October 2008 and may be cited as The County of Wiltshire (Parishes in the District of Kennet) (Prohibition and Restriction of Waiting, Clearways and On Street Parking) Consolidation Order 2006 (Amendment No. 4) Order 2008.

FIRST SCHEDULEMap Schedule to be revoked

Map Schedule	Date
FR107	18 May 2006

SECOND SCHEDULE

Map Schedule to be inserted

Map Schedule	Date
FR107	20 October 2008

THE COMMON SEAL of THE
WILTSHIRE COUNTY COUNCIL
was hereunto affixed this
8th day of October 2008
in the presence of: -

Wiltshire County Council seal number: 714835

WILTSHIRE COUNCIL**THE COUNTY OF WILTSHIRE (PARISHES IN THE DISTRICT OF KENNET)
(PROHIBITION AND RESTRICTION OF WAITING, CLEARWAYS AND ON
STREET PARKING) CONSOLIDATION ORDER 2006 (AMENDMENT NO. 5)
ORDER 2009**

The Council of the County of Wiltshire in exercise of its powers under Sections 1, 2, 4, 32, 35, 53 and Part IV of Schedule 9 of the Road Traffic Regulation Act 1984 (hereinafter referred to as "the Act of 1984") as amended and the Traffic Management Act 2004 (hereinafter referred to as "the Act of 2004") as amended and of all other enabling powers and after consultation with the Chief Officer of Police in accordance with Part III of Schedule 9 to the Act of 1984 hereby makes the following Order.

1. The County of Wiltshire (Parishes in the District of Kennet) (Prohibition and Restriction of Waiting, Clearways and On Street Parking) Consolidation Order 2006 shall be amended by the revocation of the Map Schedules specified in the First Schedule to this Order and the insertion of the Map Schedules specified in the Second Schedule to this Order.
2. The effect of the Order will be to: -
 - (a) Extend the existing **No waiting at any time** on the north side of Andover Road in an easterly direction for a distance of 67 metres.
 - (b) Introduce **No waiting at any time** on both sides of Rawlings Court at its junction with Andover Road for a distance of 15 metres in a northerly direction.
 - (c) Introduce **No waiting at any time** on the north side of Andover Road 15 metres either side of the centre of Bell Street.
 - (d) Introduce **No waiting at any time** on the north side of Andover Road from a point approximately 43 metres east of the centre of its junction with Bell Street, to a point approximately 63 metres east of that junction, to cover the access of Stratford and Castle Mews.

These restrictions will replace any existing restrictions currently in force in Ludgershall on the lengths of road concerned.

3. This Order shall come into operation on 13th April 2009 and may be cited as The County of Wiltshire (Parishes in the District of Kennet) (Prohibition and Restriction of Waiting, Clearways and On Street Parking) Consolidation Order 2006 (Amendment No. 5) Order 2009.

FIRST SCHEDULEMap Schedule to be revoked

Map Schedule	Date
FR107	20/10/2008
FS107	18/05/2006

SECOND SCHEDULE

Map Schedule to be inserted

Map Schedule	Date
FR107	13/04/2009
FS107	13/04/2009
FS109	13/04/2009

THE COMMON SEAL of THE
WILTSHIRE COUNCIL
was hereunto affixed this
1st day of April 2009
in the presence of: -

Wiltshire Council seal number: 715409

WILTSHIRE COUNTY COUNCIL**THE COUNTY OF WILTSHIRE (PARISHES IN THE DISTRICT OF KENNET)
(PROHIBITION AND RESTRICTION OF WAITING, CLEARWAYS AND ON
STREET PARKING) CONSOLIDATION ORDER 2006
(AMENDMENT NO.6) ORDER 2009**

The Council of the County of Wiltshire in exercise of its powers under Sections 1, 2, 4, 32, 35, 53 and Part IV of Schedule 9 of the Road Traffic Regulation Act 1984 (hereinafter referred to as "the Act of 1984") as amended and the Traffic Management Act 2004 (hereinafter referred to as "the Act of 2004") as amended and of all other enabling powers and after consultation with the Chief Officer of Police in accordance with Part III of Schedule 9 to the Act of 1984 hereby makes the following Order.

1. The County of Wiltshire (Parishes in the District of Kennet) (Prohibition and Restriction of Waiting, Clearways and On Street Parking) Consolidation Order 2006 shall be amended by the insertion of the Map Schedule specified in the Schedule to this Order.
2. The effect of the Order will be to introduce **No waiting at any time** in Rowde as follows:
Cock Road
South side – From its junction with the A342 to a point approximately 7m west of its junction with Footpath 29
North side – From its junction with the A342 to a point approximately 25m west of the junction with Footpath 29
Bunnies Lane
South Side – From its junction with the A342 to a point 24m. west of that junction
North Side – From its junction with the A342 to a point 11m west of that junction
3. This Order shall come into operation on 30 September 2009 and may be cited as The County of Wiltshire (Parishes in the District of Kennet) (Prohibition and Restriction of Waiting, Clearways and On Street Parking) Consolidation Order 2006 (Amendment No. 6) Order 2009.

SCHEDULEMap Schedule to be inserted

Map Schedule	Date
ED50	30/09/09

THE COMMON SEAL of THE)
WILTSHIRE COUNTY COUNCIL)
was hereunto affixed this)
15th day of September 2009)
in the presence of: -)

WILTSHIRE COUNTY COUNCIL

PERMITTED PARKING AREA AND SPECIAL PARKING AREA

THE COUNTY OF WILTSHIRE
(PARISHES IN THE DISTRICT OF KENNET)
(PROHIBITION AND RESTRICTION OF WAITING, CLEARWAYS AND ON STREET
PARKING) CONSOLIDATION ORDER 2006

The Council of the County of Wiltshire in exercise of its powers under Sections 1, 2, 4, 32, 35, 53, 63A and Part IV of Schedule 9 of the Road Traffic Regulation Act 1984 (hereinafter referred to as "the Act of 1984") as amended and the Road Traffic Act 1991 (hereinafter referred to as "the Act of 1991") as amended and of all other enabling powers and after consultation with the Chief Officer of Police in accordance with Part III of Schedule 9 to the Act of 1984 hereby makes the following Order.

PART 1 – GENERAL

Commencement and Citation

1. This Order shall come into operation on 4 September 2006 and may be cited as The County of Wiltshire (Parishes in the District of Kennet) (Prohibition and Restriction of Waiting, Clearways and On Street Parking) Consolidation Order 2006.

Revocations

2. The County of Wiltshire (Parishes in the District of Kennet) (Prohibition and Restriction of Waiting, Clearways and On Street Parking) Consolidation Order 2006 made on the 19th July 2006 is hereby revoked.

Interpretation

- 3(1) In this Order, except where the context otherwise requires, the following expressions have the meanings hereby respectively assigned to them:-

"delivering" and "collecting" in relation to any goods includes checking the goods for the purpose of their delivery or collection

"Disabled Person's Vehicle" means a vehicle lawfully displaying a disabled person's badge

"disabled person's badge" means a badge issued by a local authority in the form prescribed by Regulations 7 and 11 of the Disabled Persons (Badges for Motor Vehicles) (England) Regulations 2000

"driver" in relation to a vehicle waiting in a parking place or on a road or length of road, means the person driving the vehicle at the time it was left in that parking place or road or length of road

"goods" includes postal packets of any description

"goods vehicle" has the meaning defined in the Traffic Signs Regulations and General Directions 2002

“hackney carriage” means a vehicle licensed under Section 37 of the Town Police Clauses Act 1847, or Section 6 of the Metropolitan Public Carriage Act 1869(b) or under any similar enactment

“lay-by” in relation to a main carriageway, means any area intended for the use of waiting of vehicles at the side of the main carriageway

“loading bay area” means the part of a road authorised by this Order to be used as a loading and unloading only area and indicated by sign diagram number 660.4 as defined in Schedule 2 of the Traffic Signs Regulations and General Directions 2002

“main carriageway” means any carriageway of a road used primarily by through traffic and excludes any lay-by

“medical practitioner” means a fully registered medical practitioner within the meaning of the Medical Act 1983

“Medical Practitioner’s Parking Permit” means a permit bearing the words “Medical Practitioner” (and includes the name and address of the surgery) issued by Wiltshire County Council or its agent to a Medical Practitioner for use in a designated Doctor parking bay identified on the plans attached to this Order

“motor cycle” and “invalid carriage” and “passenger vehicle” have the same meaning as defined in Section 136 of the Act of 1984

“Parking Attendant” has the meaning given by Section 63A of the Road Traffic Regulation Act 1984

“parking place” means a road or length of road designated for the leaving of vehicles as indicated by appropriate road markings

“parking bay” means an area contained within a parking place as indicated by the appropriate road markings

“parking disc” has the same meaning as provided in the Local Authorities’ Traffic Orders (Exemptions for Disabled Persons) (England) Regulations 2000

“permitted hours” means the hours identified for permitted parking on the plans attached to this Order (but excluding any such day that is Christmas Day, Good Friday or a Bank Holiday not being a Public Holiday)

“public service vehicle” has the meaning defined in Section 1 of the Public Passenger Vehicles Act 1981

“relevant date” means the date on which any event occurs or occurred in breach of any of the provisions of this Order or to which this Order relates

“relevant position” means:-

- (a) A vehicle displays a disabled persons’ badge, parking permit, or ticket issued in accordance with this Order in the relevant position if:
 - (i) it is exhibited in or on the front windscreen, on the dashboard or fascia of the vehicle; or
 - (ii) where the vehicle is not fitted with a dashboard or fascia, the badge, permit or ticket is exhibited in a conspicuous position at the front of the vehicle

so that the front of the badge, permit or ticket (showing any Serial numbers, time, date and expiry or purchase details) is clearly legible from the front of the outside of the vehicle

- (b) A vehicle displays a parking disc in the relevant position if:
- (i) the disc is exhibited on the dashboard or fascia of the vehicle; or
 - (ii) where the vehicle does not have a dashboard or fascia, the disc is exhibited in a conspicuous position on the vehicle

so that, when marked to show the quarter-hour period during which a period of waiting began, that period is clearly legible from the outside of the vehicle

“taxi” has the same meaning given by Regulation 4 of the Traffic Signs Regulations and General Directions 2002 and “taxi rank” means an area of carriageway reserved for use by taxis waiting to pick up passengers

“telecommunications apparatus” has the same meaning as in Schedule 2 of the Telecommunications Act 1984

“the Council” means during any period in which there is in force an Agreement under the Local Government Act 2000 between Wiltshire County Council and Kennet District Council to enable the District Council to administer the functions conferred by that Agreement on the County Council’s behalf, the Kennet District Council failing which it shall mean the Wiltshire County Council

“traffic sign” means a sign of any size, colour and type prescribed or authorised under, or having effect as though prescribed or authorised under Section 64 of the Act of 1984

“waiver” means a formal document issued by Kennet District Council to exempt a vehicle from a restriction under the terms and charges applicable at the time of issue

- (2) For the purpose of this Order the prohibitions and restrictions contained in the Articles to this Order and shown on the attached plans shall apply to the full extent of the public highway, with the exception of Clearways which apply to the extent of the carriageway.
- (3) For the purpose of this Order a vehicle shall be taken as waiting on a length of road if any point on that length of road is below the vehicle or its load (if any).
- (4) The prohibitions imposed by this Order shall be in addition to and not in derogation of any restriction, prohibition or requirement imposed by any Regulations or Orders made or having effect as if made under the Act of 1984, or by or under any other enactment.
- (5) For the purposes of this Order, Wiltshire County Council accepts no responsibility for any inaccuracies contained in the Ordnance Survey data relied upon in the preparation of the plans attached to this Order. Where a restriction applies to the edge of a length of carriageway or highway (adjacent to the kerb) that restriction will continue to apply to the actual edge of carriageway or highway irrespective of changes to either the carriageway width or to the underlying Ordnance Survey data.

PART II**GENERAL PROVISIONS RELATING TO WAITING AND LOADING RESTRICTIONS**

4. Save as provided in Articles 6, 7, 8, 9 and 10 of this Order no person shall, except upon the direction or with the permission of a Police Constable in uniform or of a Parking Attendant cause or permit any vehicle (and/or drawn trailer) to wait on the roads or sides of the roads subject to restrictions identified as No Waiting during a specified time limit, for the periods identified on the plans attached to this Order.
5. Save as provided in Articles 6 and 7 of this Order no person shall, except upon the direction or with the permission of a Police Constable in uniform or of a Parking Attendant cause or permit any vehicle to load or unload in the roads or sides of the roads identified as No Loading and for the periods identified on the plans attached to this Order.
6. Nothing in Articles 4 and 5 of this Order shall render it unlawful to cause or permit any vehicle to wait in any of the roads, lengths of road or on the sides of road identified in the plans attached to this Order for so long as may be necessary to enable:
 - (a) a person to board or alight from the vehicle;
 - (b) goods to be loaded onto or unloaded from the vehicle provided that loading is carried out in one continuous operation and that no vehicle shall so wait on any of the lengths of road identified on the plans attached to this Order where loading and unloading is prohibited on such days and times so identified on the aforementioned plans;
 - (c) the vehicle, if it cannot conveniently be used for such purpose in any other road, to be used for the purpose of any building operation, demolition or excavation, or the maintenance or improvement or reconstruction of the said lengths or sides of road or any works connected with any sewer, main, pipe or apparatus for the supply of gas, water or electricity or of any telecommunications apparatus;
 - (d) the vehicle, if it cannot conveniently be used for such purpose in any other road, to be used in the service of the local authority in pursuance of statutory powers or duties;
 - (e) the vehicle of a universal service provider (as defined in Section 4(3) and (4) of the Postal Services Act 2000) to be used for the purpose of delivering and/or collecting mail;
 - (f) the vehicle to be used in the service of the Police, Fire Brigade or Ambulance Service;
 - (g) the vehicle to be used in any case where the person in control of the vehicle:
 - (i) is required by law to stop or wait or is permitted to stop or wait by a Police Constable;
 - (ii) is obliged to stop so as to prevent an accident; or
 - (iii) is prevented from proceeding by circumstances outside his control
 - (h) the vehicle to be loaded or unloaded whilst it is in actual use in connection with the removal of furniture and effects from one office or dwelling house to

another or to such premises from a depository or from such premises to a depository notwithstanding anything contained in paragraph (b) above as to waiting in the roads or sides of the roads identified and for the periods identified on the plans attached to this Order;

- (i) a security vehicle to be used in the course of delivering or collecting cash to/from properties in any of the lengths of road identified on the plans attached to this Order and being a vehicle specifically designed for that purpose.
7. Nothing in Articles 4 and 5 of this Order shall apply to any vehicle:
 - (a) being used as part of a wedding or funeral cortege or otherwise in connection with a wedding or funeral; or
 - (b) being licensed as a hackney carriage whilst waiting at a duly authorised taxi rank as marked on the carriageway.
 8. Nothing in Article 4 of this Order shall render it unlawful to cause or permit a disabled person's vehicle which displays in the relevant position a disabled person's badge and a parking disc (on which the driver, or other person in charge of the vehicle, has marked the time at which the period of waiting began) to wait in any of the lengths of road referred to in that Article for a period not exceeding three hours (not being a period separated by an interval of less than one hour from a previous period of waiting by the same vehicle in the same length of road).
 9. Nothing in Article 4 of this Order shall prevent any person from causing or permitting any vehicle to wait in any of the lengths of road referred to in that Article provided permission has been obtained from Kennet District Council by means of a waiver to be displayed in the front or nearside of the vehicle and which includes information to enable the driver to be contacted in an emergency and providing that an obstruction is not caused by so doing and that the vehicle is moved if the driver is requested to do so by a Police Officer in uniform or Parking Attendant.
 10. Nothing in Article 4 of this Order shall render it unlawful for a taxi to stop or wait in any of the lengths of road identified as No Waiting Except Taxis on the plans attached to this Order.

PART III

CLEARWAYS

PROVISIONS RELATING TO CLEARWAYS

11. Save as provided in Article 12 of this Order no person shall except upon the direction or with the permission of a Police Constable in uniform or of a Parking Attendant cause or permit any vehicle to wait on any of the main carriageways forming part of the lengths of roads identified as Clearways on the plans attached to this Order.
12. (1) Nothing in Article 11 of this Order shall apply so as to prevent any vehicle waiting on any main carriageway identified as Clearways on the plans attached to this Order for so long as may be necessary to enable the vehicle if it cannot be used for such purpose without waiting on that carriageway, to be used in connection:
 - (i) with the removal of any obstruction or potential obstruction to traffic;

- (ii) with the provisions contained within Article 6(c), (d), (f) and (g) of this Order; and
 - (iii) to enable a public service vehicle waiting on any main carriageway identified on the plans attached to this Order to wait for as long as may be necessary to enable a person to board or alight from the vehicle at any recognised stopping place;
- (2) Notwithstanding any exemption contained in paragraph (1) of this Article, the person in control of a vehicle waiting on any of the lengths of road identified as Clearways on the plans attached to this Order, shall move the vehicle on the instructions of a Police Constable in uniform whenever such moving may be reasonably necessary for the purpose of preventing obstruction.
- (3) No person shall cause or permit any vehicle to wait on any verge or lay-by immediately adjacent to a main carriageway identified on the plans attached to this order for the purpose of selling goods from that vehicle unless the goods are immediately delivered at or taken into premises adjacent to the vehicle from which the sale is effected.

PART IV

GENERAL PROVISIONS RELATING TO THE USE OF ON-STREET PARKING PLACES, LOADING BAY AREAS AND DOCTORS BAYS

13. The parts of the roads identified as Parking places on the plans attached to this Order, are authorised to be used, subject to the following provisions of this Order by the class of vehicle specified, if none specified then all classes of vehicle, on such days and during such hours as identified on the plans attached to this Order and in such positions as indicated by the appropriate road markings.
14. Nothing in Article 13 of this Order shall apply so as to prevent any person from causing any vehicle to wait in the parking place specified in that Article if the vehicle is being used in connection with the provisions contained within Article 6(c), (d) and (f) of this Order.
15. Where in the roads or sides of the roads identified on the plans attached to this Order a parking place is described as available for vehicles of a specified class, in a specified position, or on a specified day, the driver of a vehicle shall not permit it to wait in that parking place:
- (a) unless it is of the specified class appropriate to that parking place and that day or;
 - (b) otherwise than wholly within the limits of a parking bay marked out in that parking place as indicated by white line carriage markings.
16. (1) The driver of a vehicle shall not permit it to wait in a parking place for longer than the maximum period permitted for waiting specified in relation to that parking place and as identified on the plans attached to this Order; and
- (2) When a vehicle has left a parking place after waiting thereon, the driver thereof shall not within the period specified in relation to that parking place and as identified on the plans attached to this Order after its leaving permit it to wait again upon that parking place.

17. The driver of a vehicle drawing a trailer shall not permit the vehicle or the trailer to wait in a parking place unless they have been disconnected and for the purpose of this Order the vehicle and the trailer shall be deemed to be separate vehicles and the driver shall be deemed to be the driver of each of the said vehicles.
18. The driver of a vehicle being an invalid carriage, or a disabled person's vehicle which displays in the relevant position a disabled persons' badge, shall be exempt from any limitation on time when left in a parking place (not being a designated disabled parking bay, Doctors bay or loading bay area) identified on the plans attached to this Order.
19. The driver of a vehicle displaying at its front or nearside a valid waiver issued by Kennet District Council shall be exempt from any limitation of time in the lengths of road or on any of the sides of road identified as Parking places identified on the plans attached to this Order when left in a parking place.
20. Notwithstanding the foregoing provisions of this part of the Order, any vehicle may wait during the permitted hours in a parking place (other than a parking place or part thereof the use of which has been suspended under Article 21 of this Order) for so long as may be necessary if:-
 - (a) the vehicle is a vehicle used for Police, Fire Brigade or Ambulance purposes, or a vehicle (other than a passenger vehicle) in the service of a local authority or its agent which is being used in pursuance of statutory powers or duties to maintain the highway;
 - (b) the vehicle (not being a passenger vehicle) is waiting to enable it to be used for the purpose of any building operation, demolition or excavation in or adjacent to the parking place or the maintenance or improvement of the parking place or any works connected with any sewer, main, pipe or apparatus for the supply of gas, water or electricity or of any telecommunications apparatus;
 - (c) the vehicle (not being a passenger vehicle) is in actual use in connection with the removal of furniture from one business or dwelling house to another or the removal of furniture from such premises to a depository or to such premises from a depository.

Power to Suspend Use of Parking Places

21. (1) Any person authorised by the Council may suspend the use of a parking place or any part thereof whenever the Council considers such suspension reasonably necessary:-
 - (a) for the purpose of facilitating the movement of traffic or promoting its safety; or
 - (b) for any purpose specified in section 20(b) of this Order;
- (2) A Police Officer in uniform may suspend for not longer than twenty-four hours the use of a parking place or any part thereof whenever he considers such suspension reasonably necessary for the purpose of facilitating the movement of traffic or promoting its safety.

- (3) Any person suspending the use of a parking place or any part thereof in accordance with the provisions of paragraph (1) or paragraph (2) of this Article shall thereupon place or cause to be placed in or adjacent to that parking place or the part thereof the use of which is suspended, a traffic sign indicating that waiting by vehicles is prohibited.
- (4) No person shall cause or permit a vehicle to be left in any part of a parking place during such period as either there is in or adjacent to that part of a parking place a traffic sign placed in pursuance of paragraph (3) of this Article.
22. Provided that nothing in Article 21(1) of this Order shall render it unlawful to cause or permit a vehicle to be left in a parking place if it is being used:
- (a) for fire brigade, ambulance or Police purposes or in the service of a local authority or its agents in pursuance of its statutory powers and duties to maintain the highway;
- (b) or if the vehicle is left with the permission of the person suspending the use of the parking place or part thereof in pursuance of Article 21(1) of this Order, a Police Constable in uniform or Parking Attendant or a person authorised in that behalf by the Council.
23. Subject to the proviso hereto, when a vehicle is left in a parking place in contravention of any of the provisions contained in Articles 15, 16, 21(4) and 26 of this Order, a person authorised in that behalf by the Council may remove the vehicle or arrange for it to be removed from that parking place provided that when a vehicle is waiting in the parking place in contravention of the provisions of Article 15(b) of this Order, a person authorised in that behalf by the Council may alter or cause to be altered the position of the vehicle in order that its position shall comply with that provision.
24. Any person removing a vehicle or altering its position by virtue of the last preceding Article of this Order may do so by towing or driving the vehicle or in such other manner as he may think necessary to enable him to remove it as aforesaid and may take such measures in relation to the vehicle as necessary to enable the vehicle to be removed or to alter the position of the vehicle as the case may be and shall make such arrangements as may be reasonably necessary for the safe custody of the vehicle.

PART V

LOADING BAY AREAS **PROVISIONS RELATING TO LOADING BAY AREAS**

25. (1) The parts of the roads identified on the plans attached to this Order as Loading are authorised to be used, subject to the following provisions of this Order, as loading bay areas for vehicles, in such positions and on such days and during such hours as identified on the plans attached to this Order for the purpose of loading and unloading only.
- (2) Nothing in paragraph (1) of this Article shall apply so as to prevent any person from causing any vehicle to wait in the loading bay area specified in that paragraph if the vehicle is being used in connection with the provisions contained within Article 6(c), (d) and (f) of this Order.

26. The driver of a vehicle shall not permit it to wait in a loading bay area for longer than is necessary to enable goods to be loaded or unloaded from a vehicle.
27. Subject to the proviso hereto, when a vehicle is left in the loading bay area in contravention of the provision contained in Article 26 of this Order, a person authorised in that behalf by the Council may remove the vehicle or arrange for it to be removed from that loading bay area.

PART VI

DESIGNATED PARKING PLACES FOR DISABLED PERSONS'

28. (1) The parts of the roads identified as Disabled parking on the plans attached to this Order and therein designated 'Disabled Badge Holders Only' may be used, subject to the provisions of this part of the Order, as parking places for disabled persons' vehicles, in such positions and on such days and during such hours as so identified.

(2) Where within a parking place, there is a sign or surface marking which indicates that a parking bay is available only for a disabled person's vehicle, the driver of a vehicle shall not permit it to wait in the parking bay unless the vehicle is a disabled persons vehicle.
29. The driver of a vehicle shall exhibit a parking disc on the vehicle in the relevant position and set the disc to indicate a quarter-hour period during which the vehicle arrived at the disabled persons' bay.
30. (a) The driver of a vehicle shall not permit it to wait continuously in a disabled person's bay for longer than the maximum period permitted for waiting specified in relation to that parking place and as identified on the plans attached to this Order, such period being calculated as commencing from the later time indicated on the parking disc set in accordance with the provisions of Article 29 of this Order and when the vehicle has left that parking place after waiting therein shall not within the period specified in relation to that parking place and identified on the plans attached to this Order after its waiting return to that parking place.

(b) Where a parking disc exhibited in pursuance of this Order on a vehicle waiting in a disabled person's bay is showing a quarter-hour period, the later time indicated by the disc showing the end of that period shall be treated as evidence that the vehicle has been waiting in that parking place since that later time.

No person shall:-

31. (a) After the parking disc exhibited on a vehicle has been set in accordance with Article 29 of this Order, alter the indications given by that parking disc whilst the said vehicle remains in the disabled person's bay; or

(b) Knowingly exhibit on any vehicle any parking disc which has been altered, defaced, mutilated or added to or upon which the figures or particulars have become illegible.

(c) It shall be assumed, unless the contrary is shown, that the parking disc mentioned in Article 29 is an approved device.

PART VII

CONTRAVENTION OF RESTRICTIONS

- 32. Where a vehicle has been left in contravention of the restrictions imposed by this Order, a Penalty Charge shall be incurred, the amount of which will be set by Wiltshire County Council under the provisions of the Act of 1991 relating to the Permitted Parking Area and Special Parking Area.
- 33. Where a Penalty Charge is payable, a Penalty Charge Notice showing the information required by section 66(3) of the Act of 1991 shall be issued by a Parking Attendant in accordance with section 66(1) of the said Act.

Manner of Payment of Penalty Charge Notice

- 34. The Penalty Charge shall be paid within 28 days payable to Kennet District Council under the terms referred to in the said Notice.

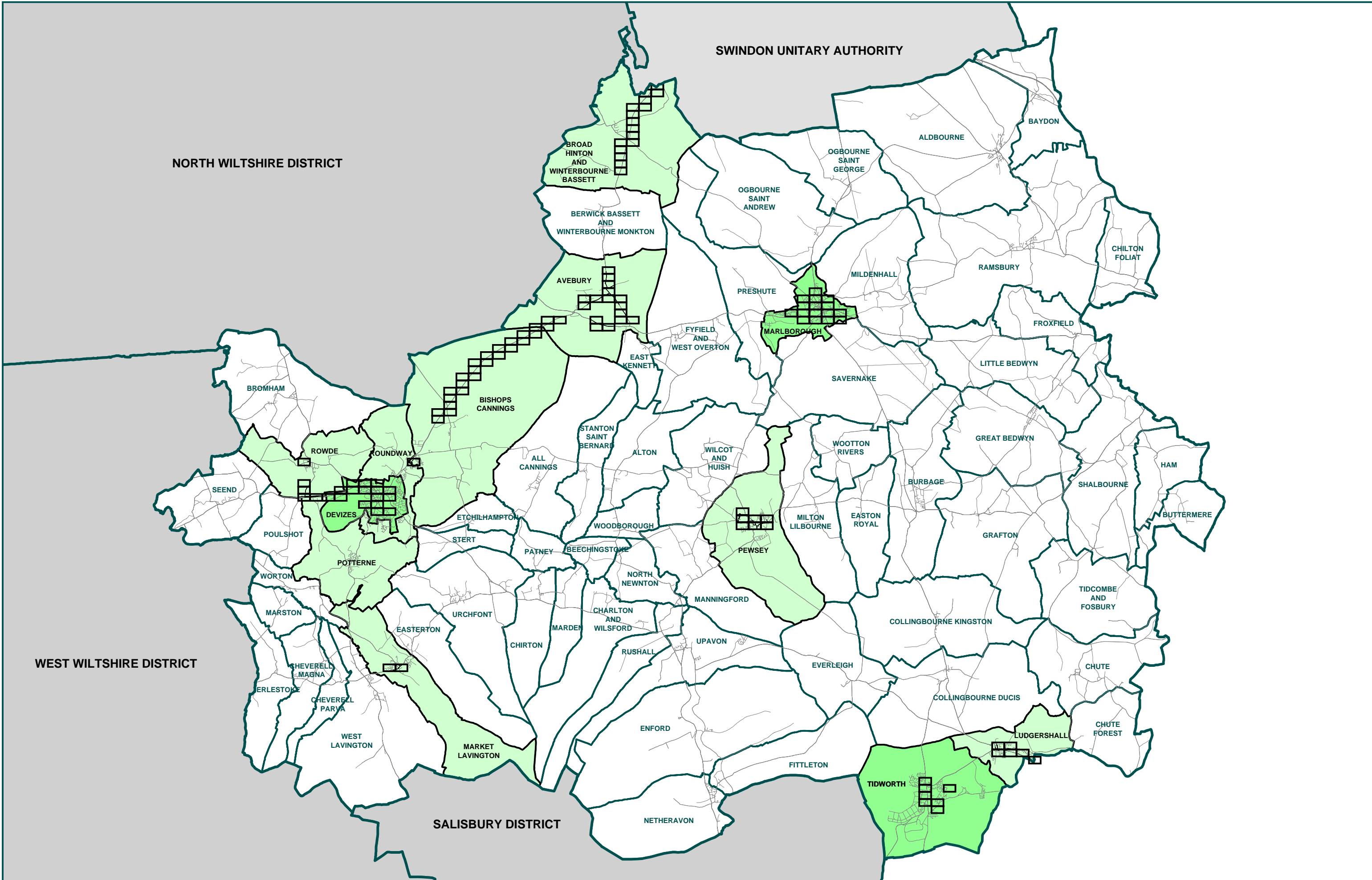
Restriction on Removal of Penalty Charge Notice

- 35. Where a notice has been attached to a vehicle in accordance with the provisions of the Act of 1991, no person not being the driver of the vehicle or duly authorised representative of the Council shall remove the notice from the vehicle unless authorised to do so by the driver.

THE COMMON SEAL of THE
WILTSHIRE COUNTY COUNCIL
was hereunto affixed this 9th day
of August 2006 in the presence
of:



Wiltshire County Council seal number: 712302



WILTSHIRE COUNCIL - KENNET DISTRICT PARISHES - MBTRO - STREET GAZETTEER

STREET NAME	MAP SCHEDULE							
AVEBURY								
A361	DJ70	DJ71	* DK70					
A4361 (AVEBURY MANOR ACCESS)	* DE75							
BECKHAMPTON ROAD (A4361)	DF75	* DG73	DG74	* DG75	DH73			
GREEN STREET	DE75							
HEREPATH	DE75							
HIGH STREET	DF75							
LONGFIELDS	DG73							
SILBURY HILL (A4)	* DJ74	DK74	* DK75					
STONE AVENUE (B4003)	DF75	* DG75	DG76	* DH76	DI76	* DJ76	* DJ76	
SWINDON ROAD (A4361)	* DC75	* DD75	DE75					
AVEBURY TRUSLOW ROAD	* DG73	* DG74						
LUDGERSHALL								
ANDOVER ROAD (A342)	FR107	FR108	FS107	FT110				
CASTLE STREET (A342)	FR107							
CENTRAL STREET	FR108							
CHAPEL LANE	FR107							
CHURCH LANE	FR107							
GRASPAN ROAD	FT110							
HIGH STREET (A342)	FR107							
RAWLINGS COURT	FR107	FS107						
SAINT JAMES STREET	FR107							
SHORT STREET	FR108	FS108						
STATION APPROACH	FR107	FS107						
TIDWORTH ROAD (A3026)	FR107							
MARKET LAVINGTON								
CHURCH STREET	* FG57	FG58						
HIGH STREET	* FG58							
NORTHBROOK	* FG58							

* STREET NAME MAY NOT BE VISIBLE ON MAP

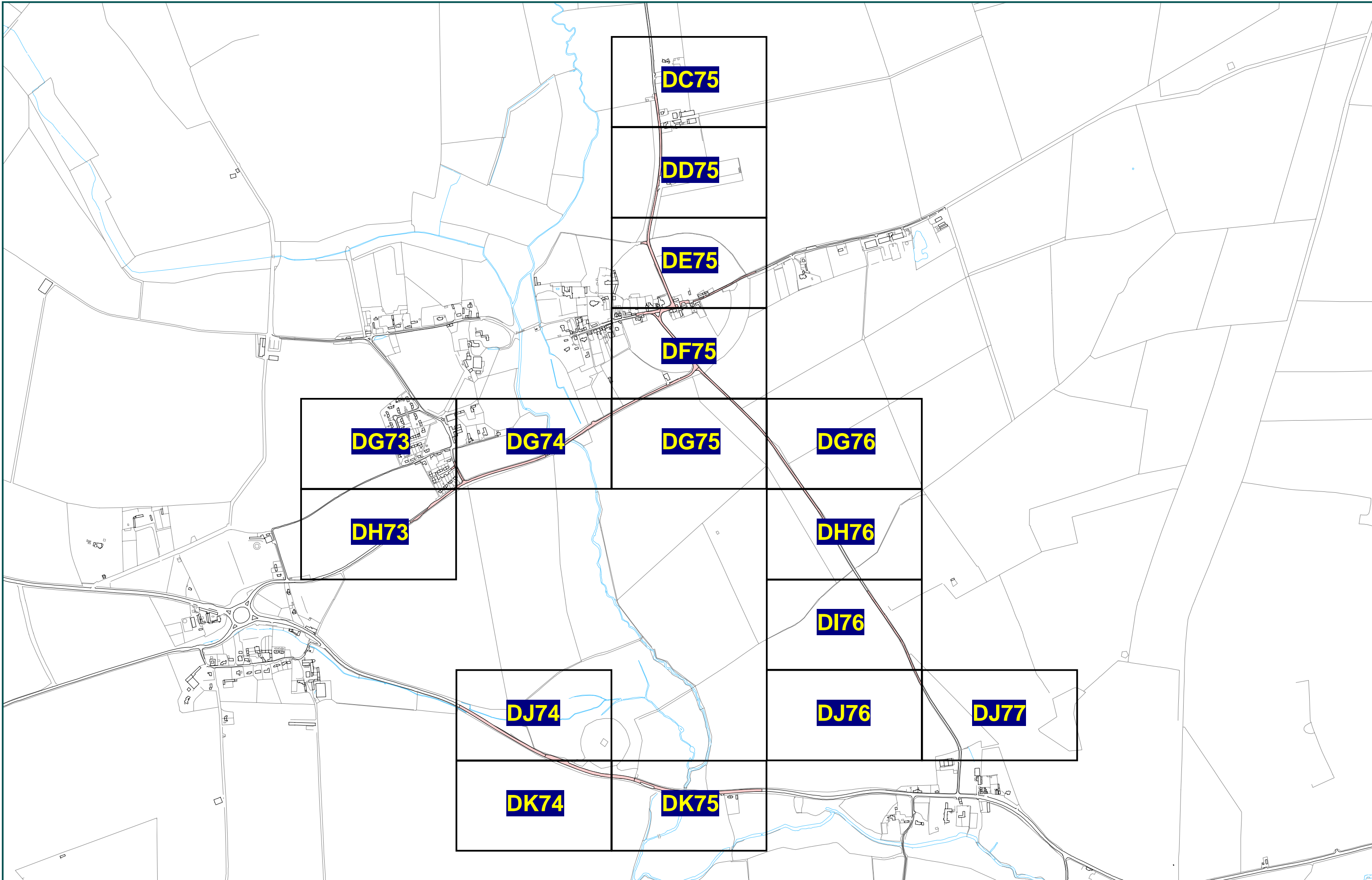
WILTSHIRE COUNCIL - KENNET DISTRICT PARISHES - MBTRO - STREET GAZETTEER

STREET NAME	MAP SCHEDULE		
PARSONAGE LANE	* FG58		
ROCHELLE COURT	FG58		
WHITE STREET	FG58		
PEWSEY			
BALL ROAD	EM88		
BROOMCROFT ROAD	* EL87		
CHURCH STREET (A342)	EM87		
CORONATION CLOSE	EM87		
EASTERTON LANE	EM88		
GODARD ROAD	EM87		
HIGH STREET (B3087)	* EM87	* EM88	
HOLLYBUSH LANE	* EL88		
INLANDS CLOSE	EL87		
MARLBOROUGH ROAD (A345)	EL87		
MILTON ROAD (B3087)	EL88	* EM88	
NORTH STREET (A345)	EL87	* EM87	
OLDFORD COURT	EM87		
OLD HOSPITAL ROAD	EK86		
OLYMPIAN ROAD	EL86		
RAWLINS ROAD	EL86	EM86	
VALE ROAD	EK86	EL86	
WILCOT ROAD	EL86	EL87	EM86
POTTERNE + ROWDE PARISHES			
BUNNIES LANE	ED50		
CAEN HILL (A361)	EI50	* EI51	
COCK HILL	ED50		
MARSH LANE (B3101)	* EG50	EH50	* EI50
ROUNDWAY + BISHOPS CANNINGS PARISHES			
LONDON ROAD (A361)	* ED59		
HAMBLETON AVENUE	ED59		

* STREET NAME MAY NOT BE VISIBLE ON MAP

WILTSHIRE COUNCIL - KENNET DISTRICT PARISHES - MBTRO - STREET GAZETTEER

STREET NAME	MAP SCHEDULE	
HAMBLETON AVENUE (SUPERSTORE ACCESS)	* ED59	
HOPTON ROAD	* ED59	



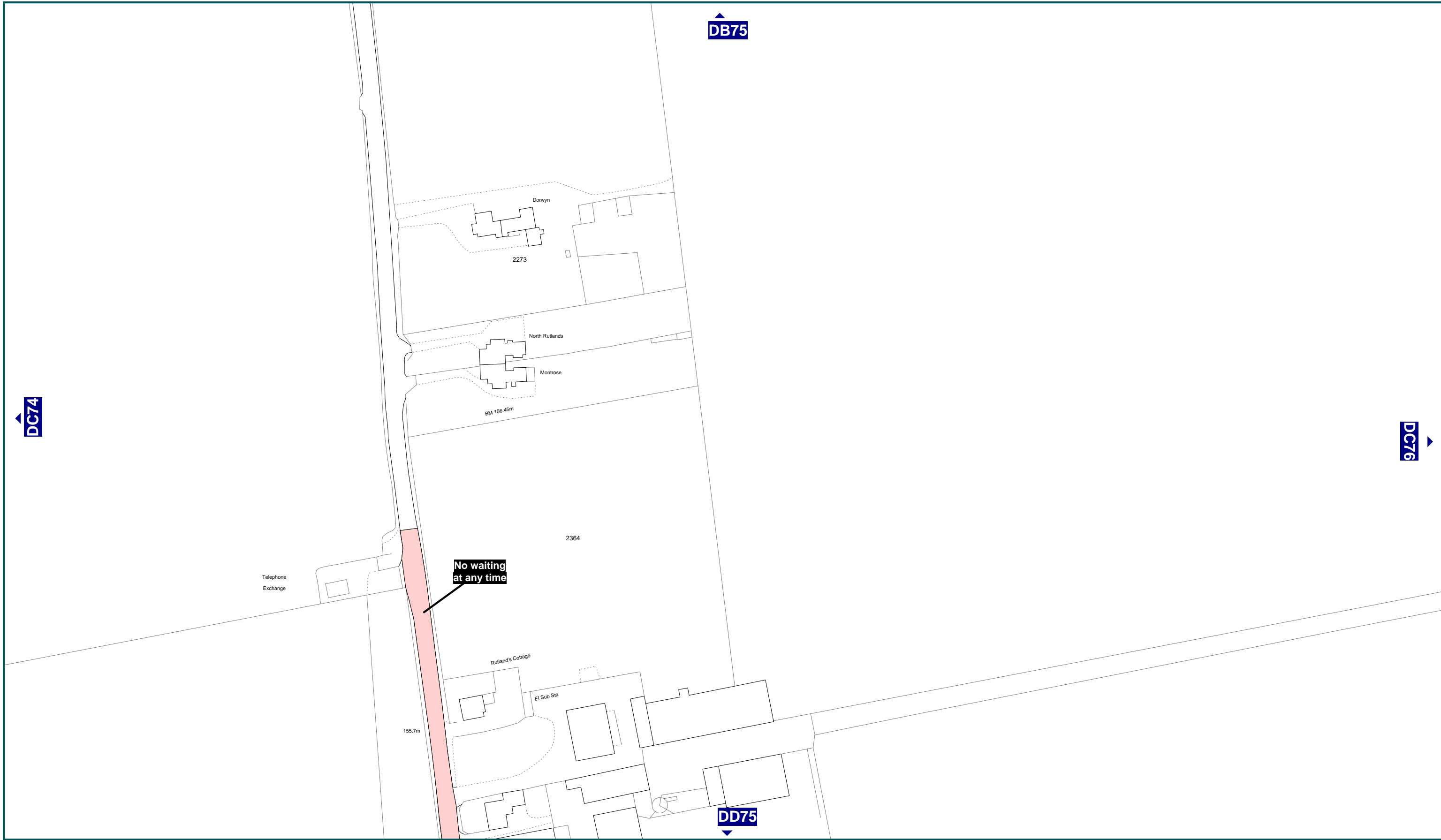
WILTSHIRE COUNTY COUNCIL
 The Director of Environmental Services
 County Hall
 Trowbridge
 Wiltshire
 BA148JD

**The County of Wiltshire
 (Parishes in the District of Kennet)
 (Prohibition and Restriction of Waiting, Clearways and On Street Parking)
 Consolidation Order
 Avebury - map schedules**

Reproduced from the Ordnance Survey Map
 With the permission of The Controller of H.M. Stationery Office
 Crown Copyright reserved 100023455 2007
 This plan has been produced specifically to supply
 an individual with value added Local Authority information
 Unauthorised reproduction infringes Crown Copyright
 and may lead to prosecution or Civil Proceedings

SCALE	1 : 11000 @ A3
DATE	21/01/2008





DC74

DB75

DC76

No waiting at any time

DD75



Reproduced from the Ordnance Survey Map
With the permission of
The Controller of H.M. Stationery Office.
Crown Copyright reserved 100023455 2006

**The County of Wiltshire (Parishes in the District of Kennet)
(Prohibition and Restriction of Waiting, Clearways and On Street Parking)
Consolidation Order 2006**

AVEBURY

Key to Restriction Types Displayed

 **No waiting at any time**

SCALE 1 : 1250

DATE 15/05/2006

FILE KEDC01CONS

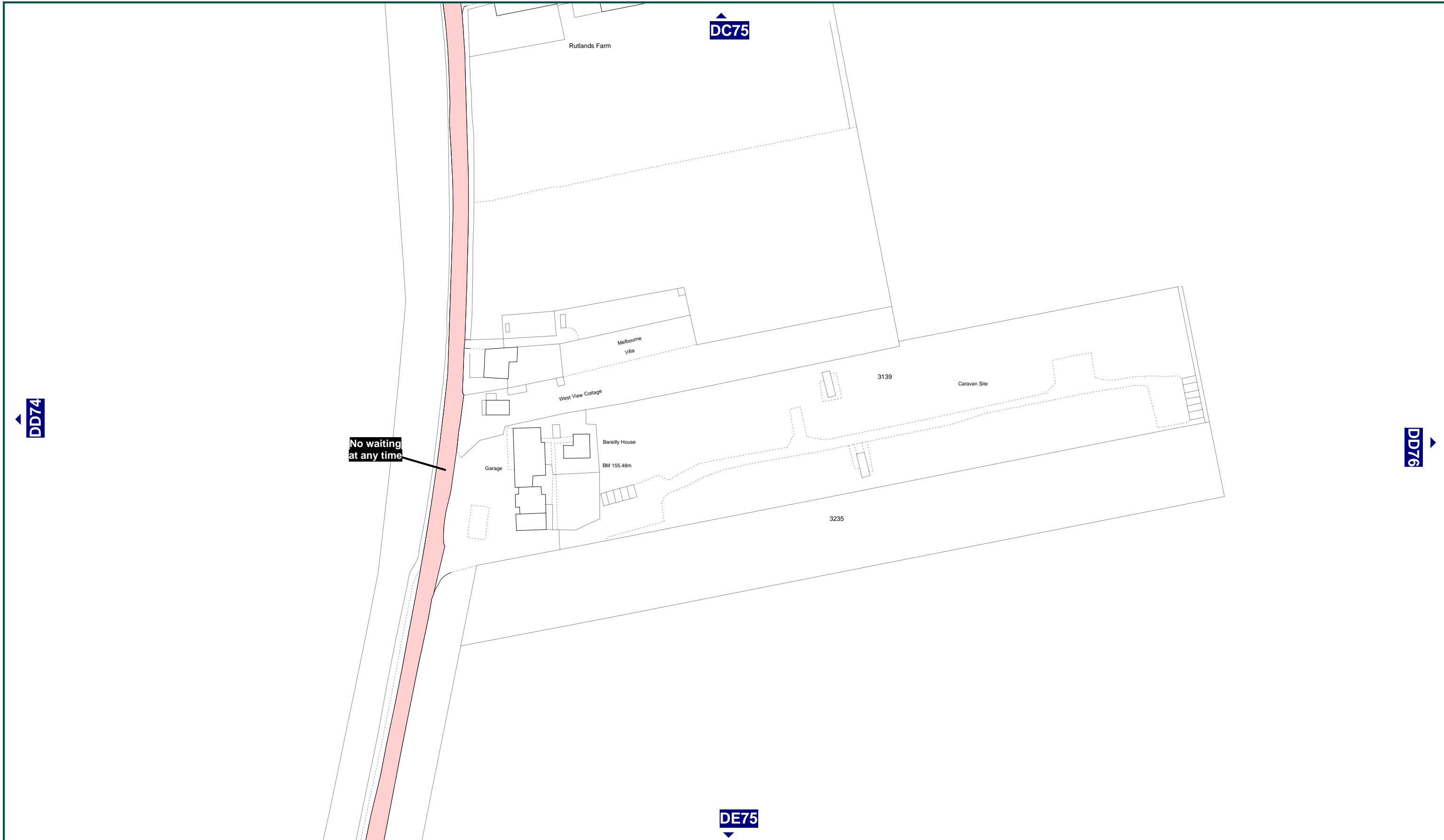
MAP NUMBER DC75

WILTSHIRE COUNTY COUNCIL
The Director of Environmental Services
County Hall
Trowbridge
Wiltshire
BA148JD

This plan has been produced specifically
to supply an individual with value added
Local Authority information.

Unauthorised reproduction infringes
Crown Copyright and may lead to
prosecution or Civil Proceedings





DD74

DC75

No waiting at any time

DD76

DE75



Reproduced from the Ordnance Survey Map
With the permission of
The Controller of H.M. Stationery Office.
Crown Copyright reserved 100023455 2006

**The County of Wiltshire (Parishes in the District of Kennet)
(Prohibition and Restriction of Waiting, Clearways and On Street Parking)
Consolidation Order 2006**

Key to Restriction Types Displayed

 No waiting at any time

SCALE 1 : 1250

DATE 15/05/2006

FILE KEDC01CONS

MAP NUMBER DD75

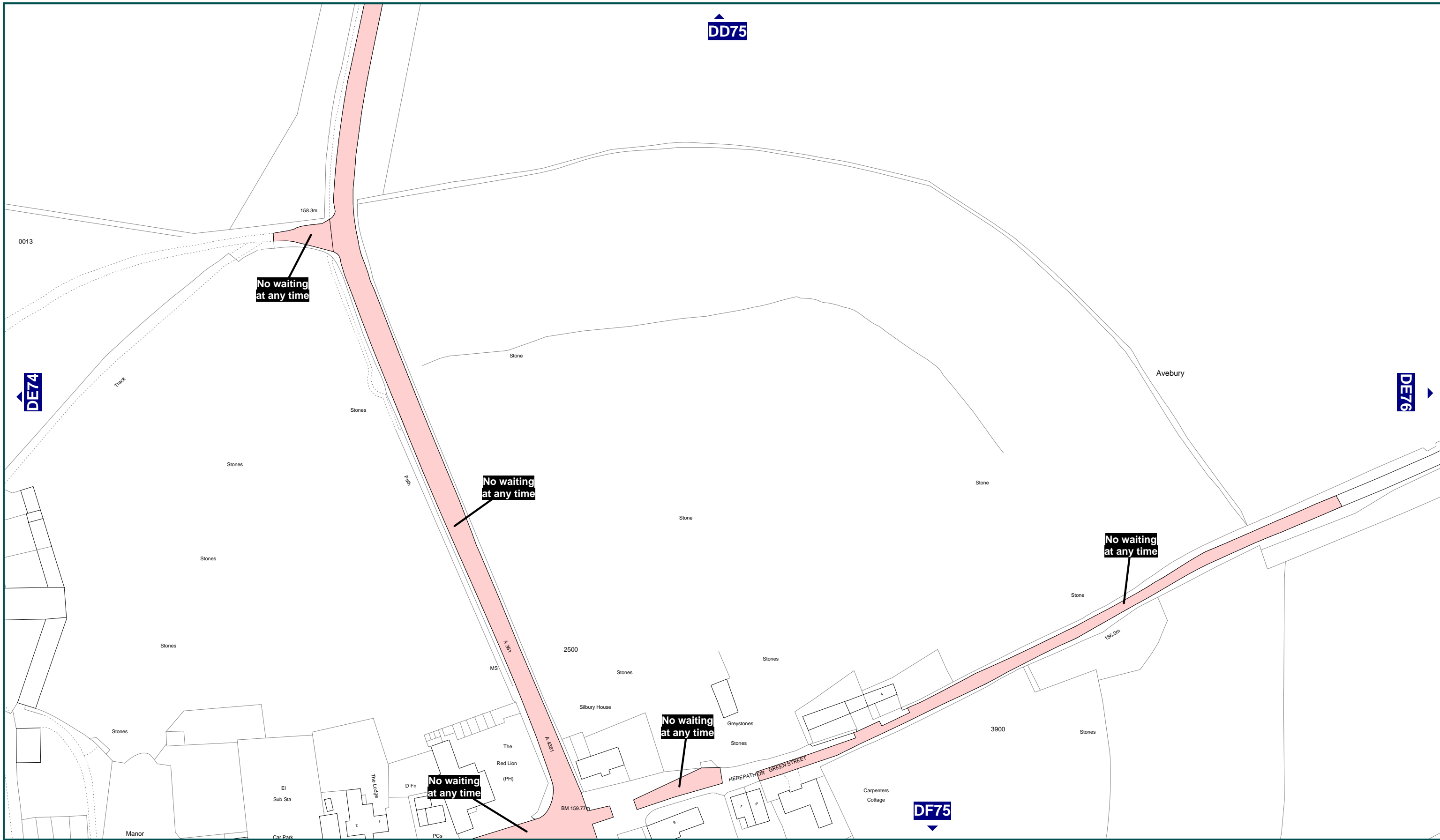
AVEBURY

WILTSHIRE COUNTY COUNCIL
The Director of Environmental Services
County Hall
Trowbridge
Wiltshire
BA148JD

This plan has been produced specifically
to supply an individual with value added
Local Authority information.

Unauthorised reproduction infringes
Crown Copyright and may lead to
prosecution or Civil Proceedings





WILTSHIRE COUNTY COUNCIL
 The Director of Environmental Services
 County Hall
 Trowbridge
 Wiltshire
 BA148JD

Reproduced from the Ordnance Survey Map
 With the permission of
 The Controller of H.M. Stationery Office.
 Crown Copyright reserved 100023455 2006

This plan has been produced specifically
 to supply an individual with value added
 Local Authority information.

Unauthorised reproduction infringes
 Crown Copyright and may lead to
 prosecution or Civil Proceedings

The County of Wiltshire (Parishes in the District of Kennet)
 (Prohibition and Restriction of Waiting, Clearways and On Street Parking)
 Consolidation Order 2006

AVEBURY

Key to Restriction Types Displayed

 **No waiting at any time**

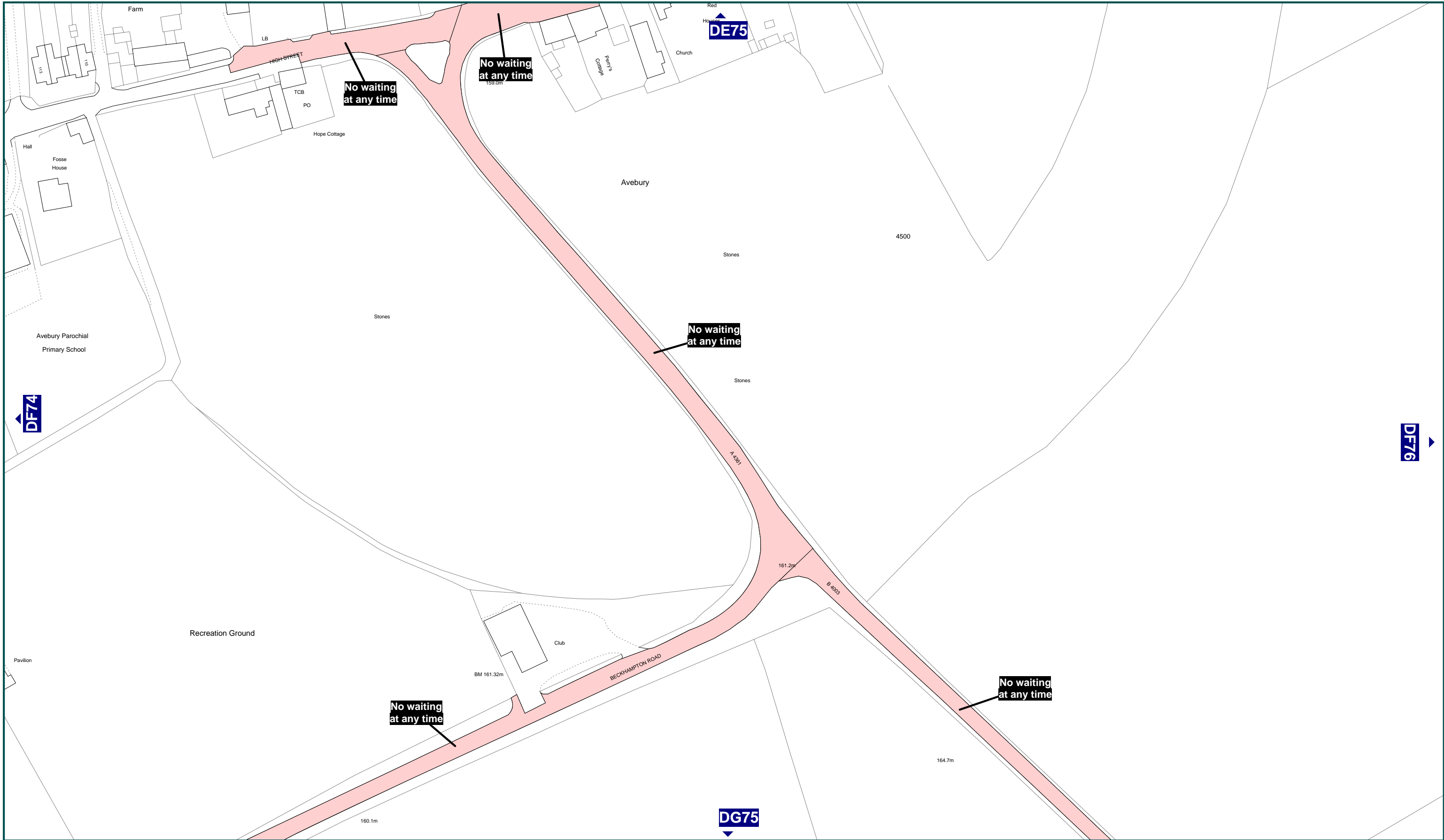
SCALE 1 : 1250

DATE 15/05/2006

FILE KEDC01CONS

MAP NUMBER **DE75**





WILTSHIRE COUNTY COUNCIL
 The Director of Environmental Services
 County Hall
 Trowbridge
 Wiltshire
 BA148JD

Reproduced from the Ordnance Survey Map
 With the permission of
 The Controller of H.M. Stationery Office.
 Crown Copyright reserved 100023455 2006

This plan has been produced specifically
 to supply an individual with value added
 Local Authority information.

Unauthorised reproduction infringes
 Crown Copyright and may lead to
 prosecution or Civil Proceedings

**The County of Wiltshire (Parishes in the District of Kennet)
 (Prohibition and Restriction of Waiting, Clearways and On Street Parking)
 Consolidation Order 2006**

AVEBURY

Key to Restriction Types Displayed

 **No waiting at any time**

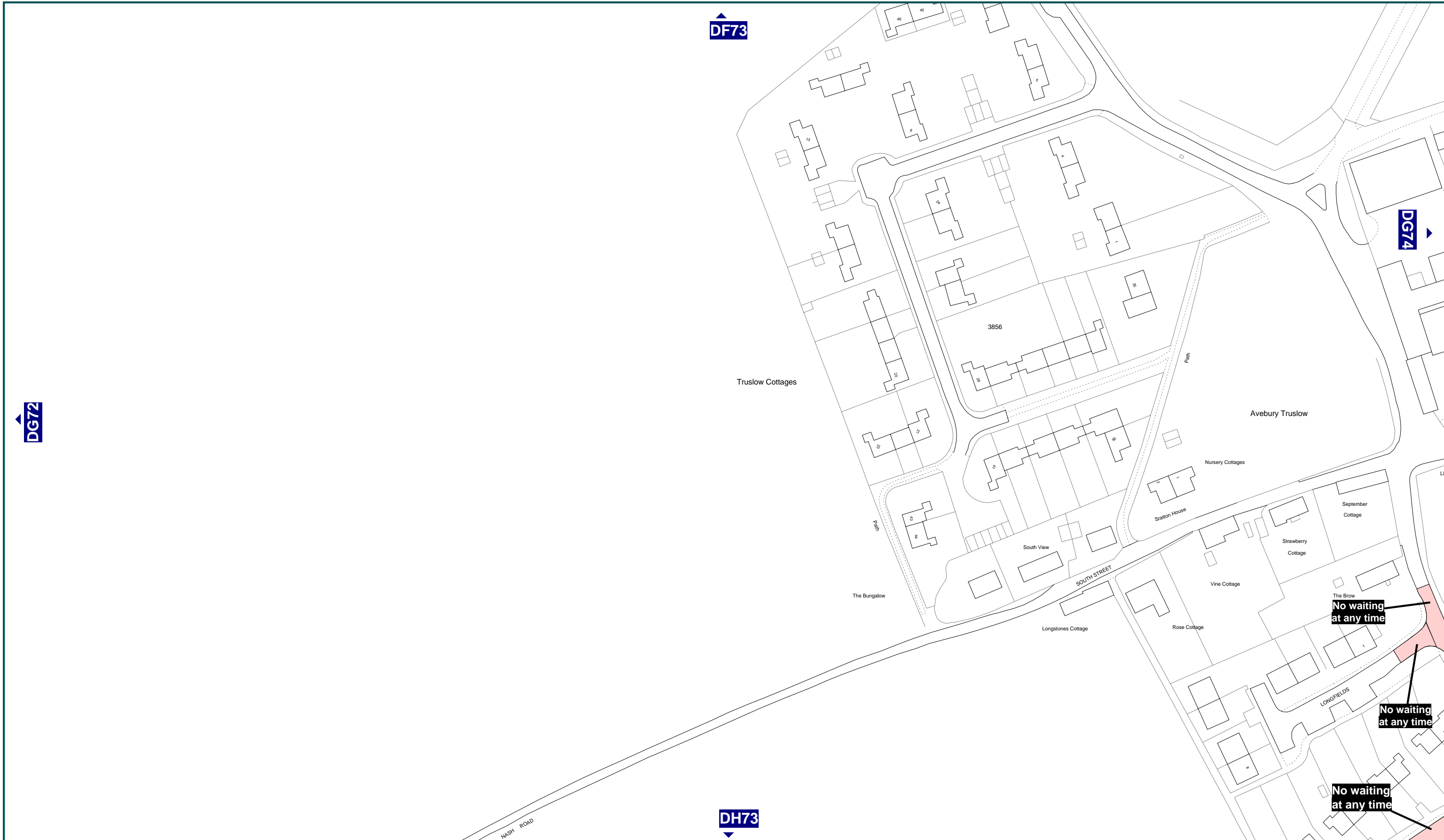
SCALE 1 : 1250

DATE 15/05/2006

FILE KEDC01CONS



MAP NUMBER **DF75**



DG72

DF73

DG74

DH73





Reproduced from the Ordnance Survey Map
With the permission of
The Controller of H.M. Stationery Office.
Crown Copyright reserved 100023455 2006

**The County of Wiltshire (Parishes in the District of Kennet)
(Prohibition and Restriction of Waiting, Clearways and On Street Parking)
Consolidation Order 2006**

AVEBURY

Key to Restriction Types Displayed

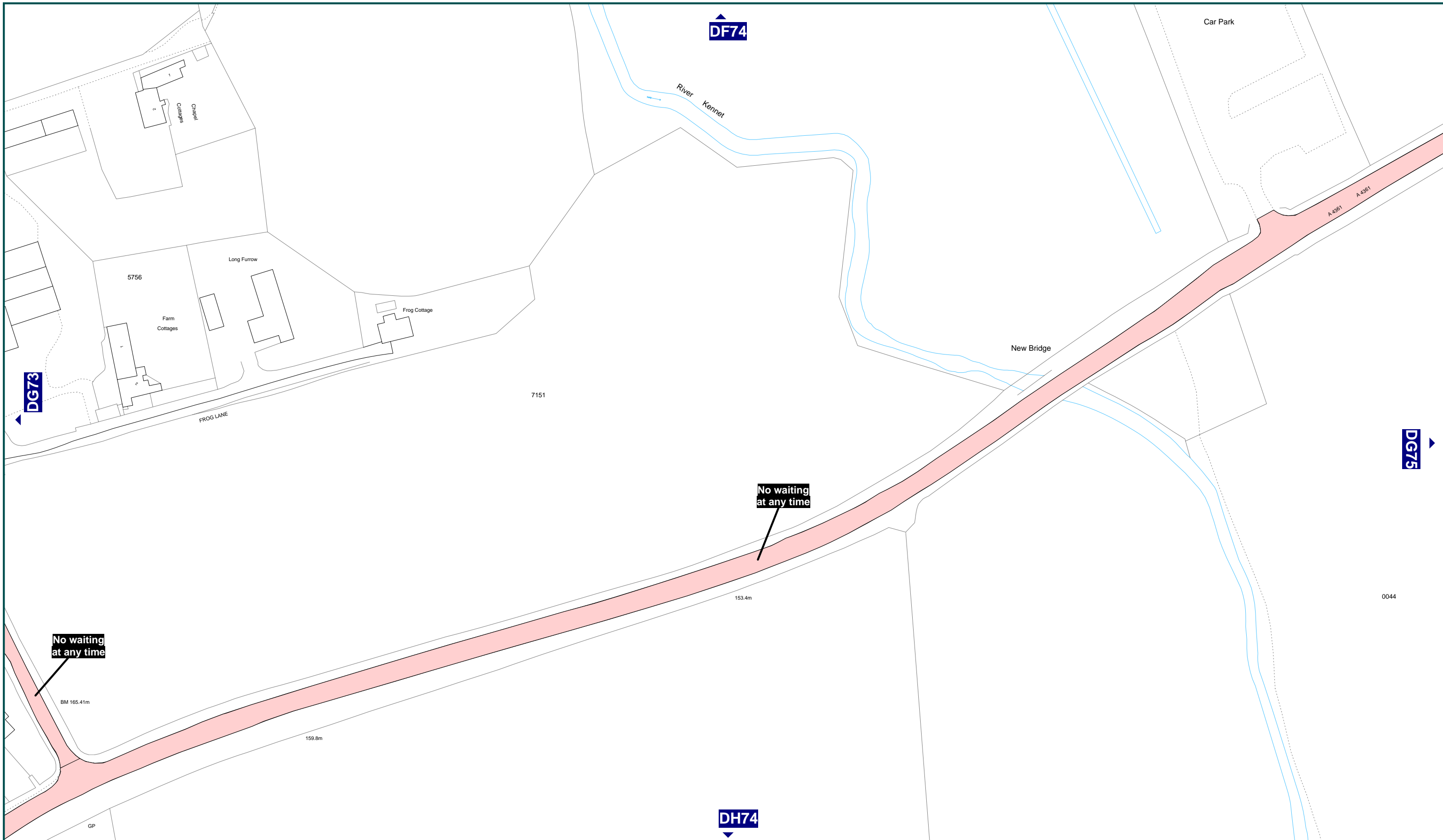
 **No waiting at any time**

SCALE	1 : 1250	
DATE	15/05/2006	
FILE	KEDC01CONS	
	MAP NUMBER	DG73

WILTSHIRE COUNTY COUNCIL
The Director of Environmental Services
County Hall
Trowbridge
Wiltshire
BA148JD

This plan has been produced specifically
to supply an individual with value added
Local Authority information.

Unauthorised reproduction infringes
Crown Copyright and may lead to
prosecution or Civil Proceedings



WILTSHIRE COUNTY COUNCIL
 The Director of Environmental Services
 County Hall
 Trowbridge
 Wiltshire
 BA148JD

Reproduced from the Ordnance Survey Map
 With the permission of
 The Controller of H.M. Stationery Office.
 Crown Copyright reserved 100023455 2006

This plan has been produced specifically
 to supply an individual with value added
 Local Authority information.

Unauthorised reproduction infringes
 Crown Copyright and may lead to
 prosecution or Civil Proceedings

**The County of Wiltshire (Parishes in the District of Kennet)
 (Prohibition and Restriction of Waiting, Clearways and On Street Parking)
 Consolidation Order 2006**

AVEBURY

Key to Restriction Types Displayed

 **No waiting at any time**


SCALE 1 : 1250

DATE 15/05/2006

FILE KEDC01CONS

MAP NUMBER **DG74**





WILTSHIRE COUNTY COUNCIL
The Director of Environmental Services
County Hall
Trowbridge
Wiltshire
BA148JD

Reproduced from the Ordnance Survey Map
With the permission of
The Controller of H.M. Stationery Office.
Crown Copyright reserved 100023455 2006

This plan has been produced specifically
to supply an individual with value added
Local Authority information.

Unauthorised reproduction infringes
Crown Copyright and may lead to
prosecution or Civil Proceedings

**The County of Wiltshire (Parishes in the District of Kennet)
(Prohibition and Restriction of Waiting, Clearways and On Street Parking)
Consolidation Order 2006**

AVEBURY

Key to Restriction Types Displayed

 **No waiting at any time**

SCALE 1 : 1250

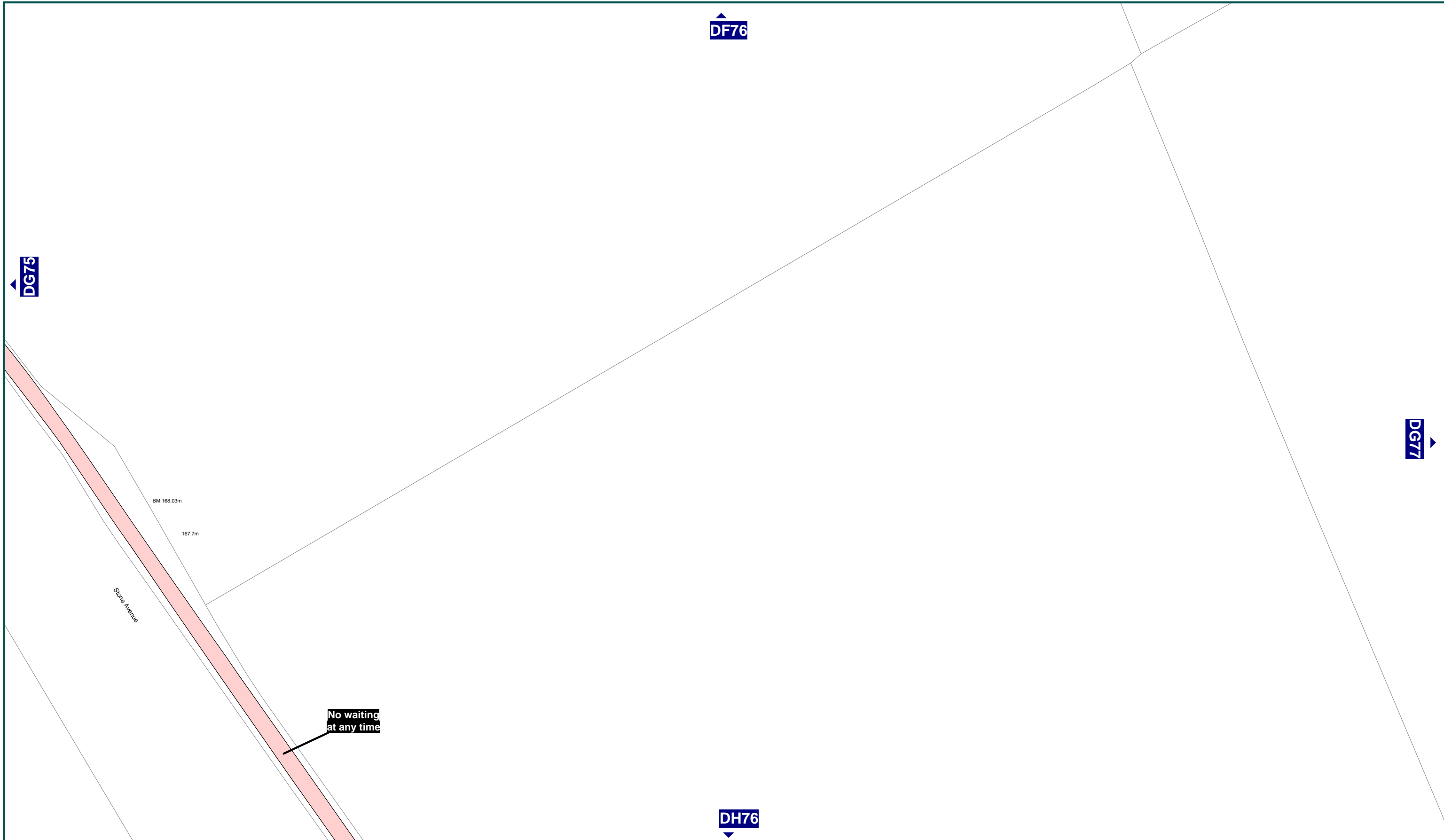
DATE 15/05/2006

FILE KEDC01CONS



MAP
NUMBER

DG75




Wiltshire
COUNTY COUNCIL

WILTSHIRE COUNTY COUNCIL
The Director of Environmental Services
County Hall
Trowbridge
Wiltshire
BA148JD

Reproduced from the Ordnance Survey Map
With the permission of
The Controller of H.M. Stationery Office.
Crown Copyright reserved 100023455 2006


This plan has been produced specifically
to supply an individual with value added
Local Authority information.


Unauthorised reproduction infringes
Crown Copyright and may lead to
prosecution or Civil Proceedings

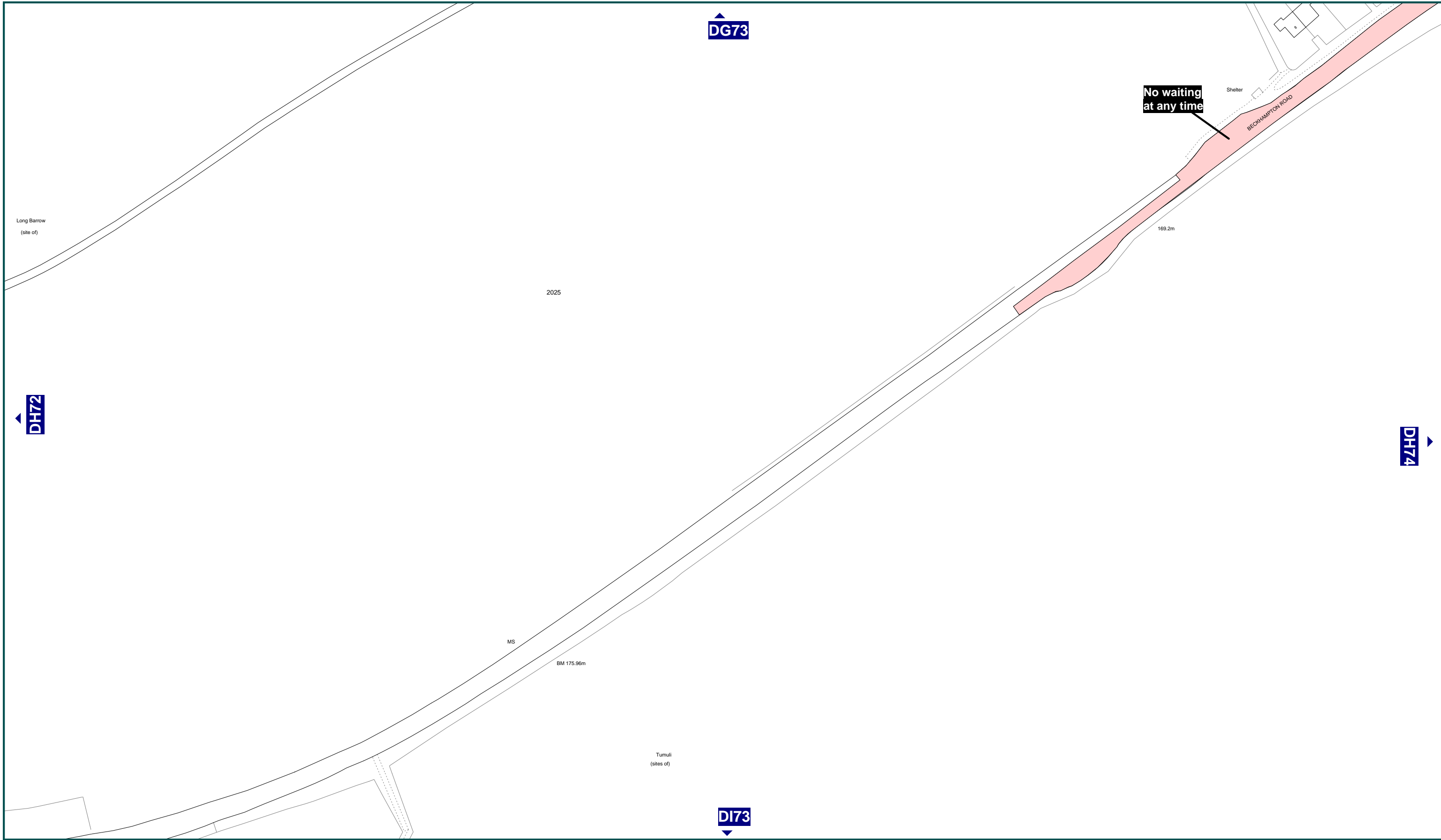
**The County of Wiltshire (Parishes in the District of Kennet)
(Prohibition and Restriction of Waiting, Clearways and On Street Parking)
Consolidation Order 2006**

AVEBURY

Key to Restriction Types Displayed

 **No waiting at any time**

SCALE	1 : 1250	
DATE	15/05/2006	
FILE	KEDC01CONS	
	MAP NUMBER	DG76



WILTSHIRE COUNTY COUNCIL
 The Director of Environmental Services
 County Hall
 Trowbridge
 Wiltshire
 BA148JD

Reproduced from the Ordnance Survey Map
 With the permission of
 The Controller of H.M. Stationery Office.
 Crown Copyright reserved 100023455 2006

This plan has been produced specifically
 to supply an individual with value added
 Local Authority information.

Unauthorised reproduction infringes
 Crown Copyright and may lead to
 prosecution or Civil Proceedings

**The County of Wiltshire (Parishes in the District of Kennet)
 (Prohibition and Restriction of Waiting, Clearways and On Street Parking)
 Consolidation Order 2006**

AVEBURY

Key to Restriction Types Displayed

 **No waiting at any time**

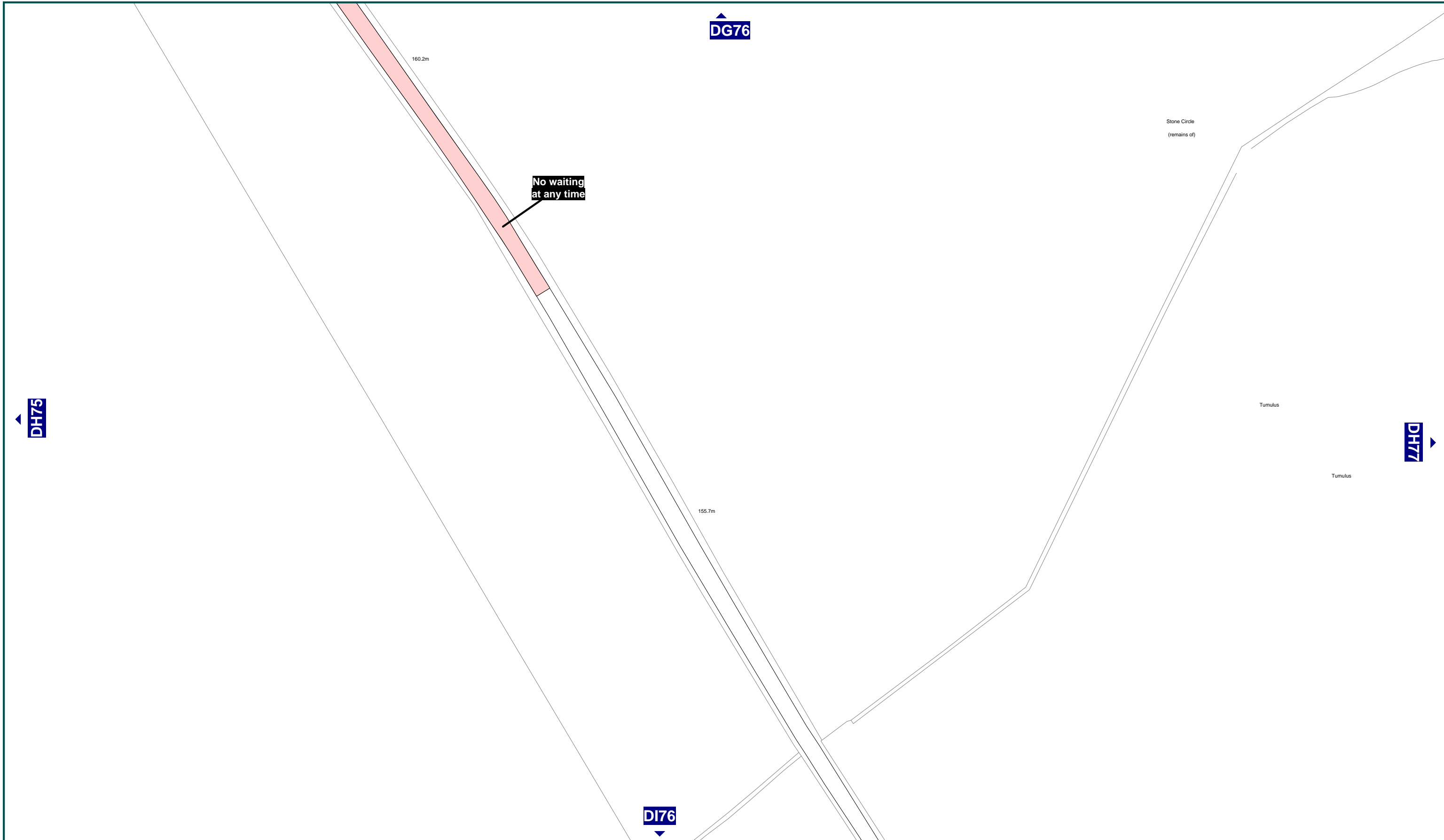
SCALE 1 : 1250

DATE 15/05/2006

FILE KEDC01CONS

MAP NUMBER **DH73**





WILTSHIRE COUNTY COUNCIL
 The Director of Environmental Services
 County Hall
 Trowbridge
 Wiltshire
 BA148JD

Reproduced from the Ordnance Survey Map
 With the permission of
 The Controller of H.M. Stationery Office.
 Crown Copyright reserved 100023455 2006

This plan has been produced specifically
 to supply an individual with value added
 Local Authority information.

Unauthorised reproduction infringes
 Crown Copyright and may lead to
 prosecution or Civil Proceedings

**The County of Wiltshire (Parishes in the District of Kennet)
 (Prohibition and Restriction of Waiting, Clearways and On Street Parking)
 Consolidation Order 2006**

AVEBURY

Key to Restriction Types Displayed

 **No waiting at any time**

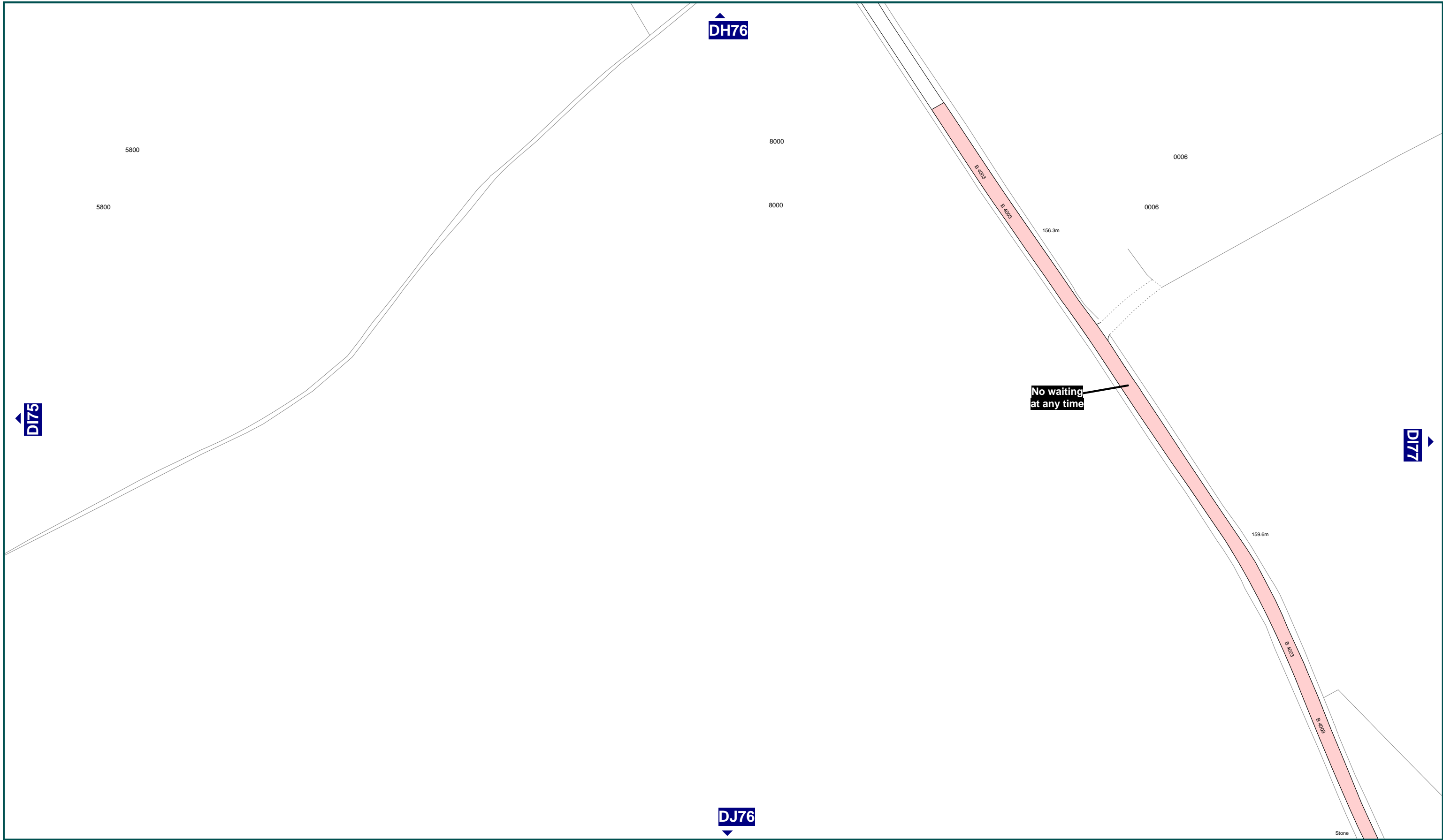
SCALE 1 : 1250

DATE 15/05/2006

FILE KEDC01CONS

MAP NUMBER DH76





WILTSHIRE COUNTY COUNCIL
The Director of Environmental Services
County Hall
Trowbridge
Wiltshire
BA148JD

Reproduced from the Ordnance Survey Map
With the permission of
The Controller of H.M. Stationery Office.
Crown Copyright reserved 100023455 2006

This plan has been produced specifically
to supply an individual with value added
Local Authority information.

Unauthorised reproduction infringes
Crown Copyright and may lead to
prosecution or Civil Proceedings

**The County of Wiltshire (Parishes in the District of Kennet)
(Prohibition and Restriction of Waiting, Clearways and On Street Parking)
Consolidation Order 2006**

AVEBURY

Key to Restriction Types Displayed

 **No waiting at any time**

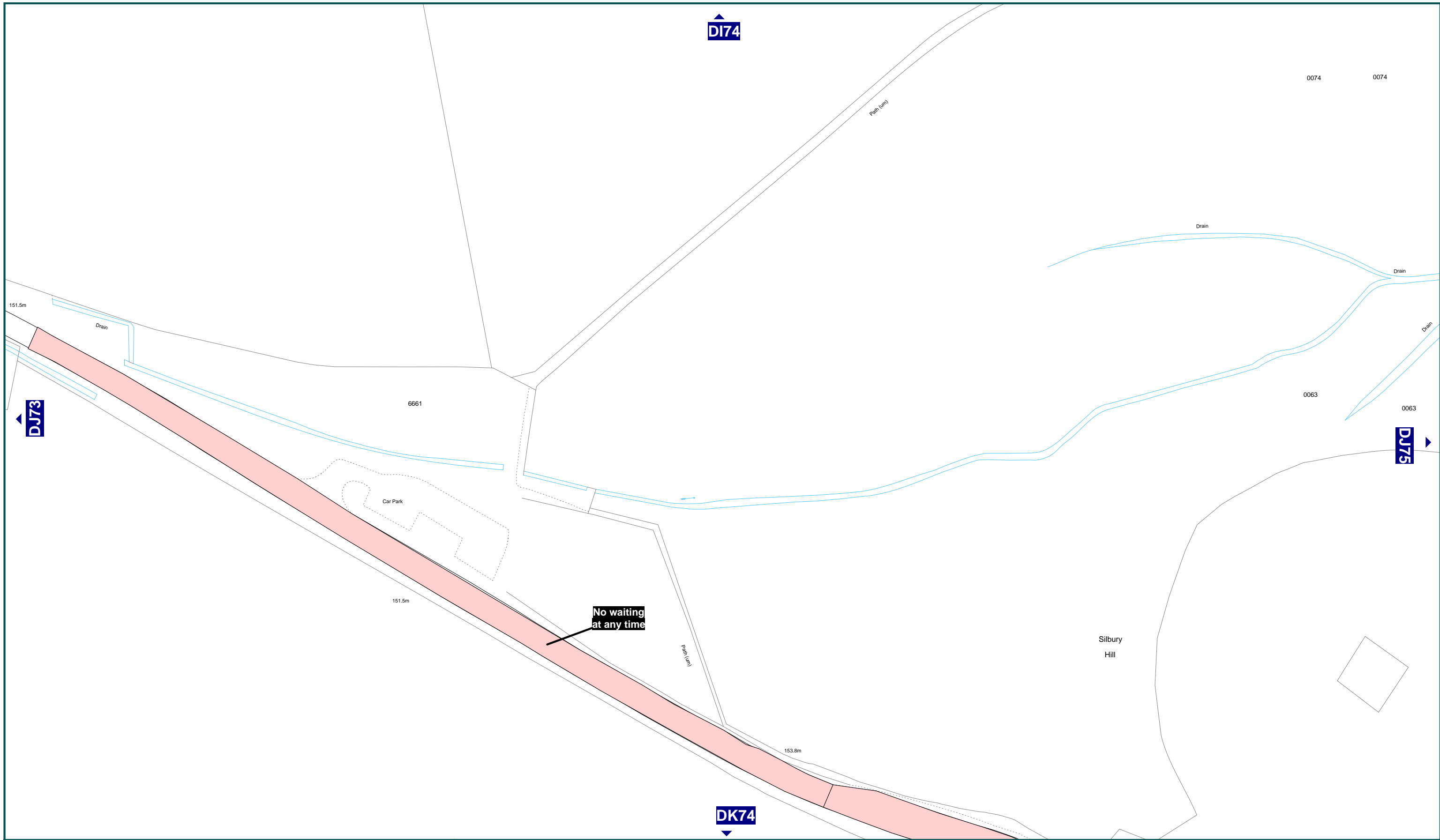
SCALE **1 : 1250**

DATE **15/05/2006**

FILE **KEDC01CONS**

MAP NUMBER **DI76**





WILTSHIRE COUNTY COUNCIL
 The Director of Environmental Services
 County Hall
 Trowbridge
 Wiltshire
 BA148JD

Reproduced from the Ordnance Survey Map
 With the permission of
 The Controller of H.M. Stationery Office.
 Crown Copyright reserved 100023455 2006


This plan has been produced specifically
 to supply an individual with value added
 Local Authority information.


Unauthorised reproduction infringes
 Crown Copyright and may lead to
 prosecution or Civil Proceedings

**The County of Wiltshire (Parishes in the District of North Wiltshire)
 (Prohibition and Restriction of Waiting, On Street Parking and Clearways)
 Consolidation Order 2006**

AVEBURY

Key to Restriction Types Displayed

 **No waiting at any time**

SCALE	1 : 1250	
DATE	15/05/2006	
FILE	KEDC01CONS	
	MAP NUMBER	DJ74

DI76

No waiting
at any time

DJ75

DJ77

DK76



Reproduced from the Ordnance Survey Map
With the permission of
The Controller of H.M. Stationery Office.
Crown Copyright reserved 100023455 2005

**The County of Wiltshire (Parishes in the District of Kennet)
(Prohibition and Restriction of Waiting, Clearways and On Street Parking)
Consolidation Order 2006**

Key to Restriction Types Displayed

 **No waiting at any time**

SCALE 1 : 1250

DATE 15/05/2006

FILE KEDC01CONS

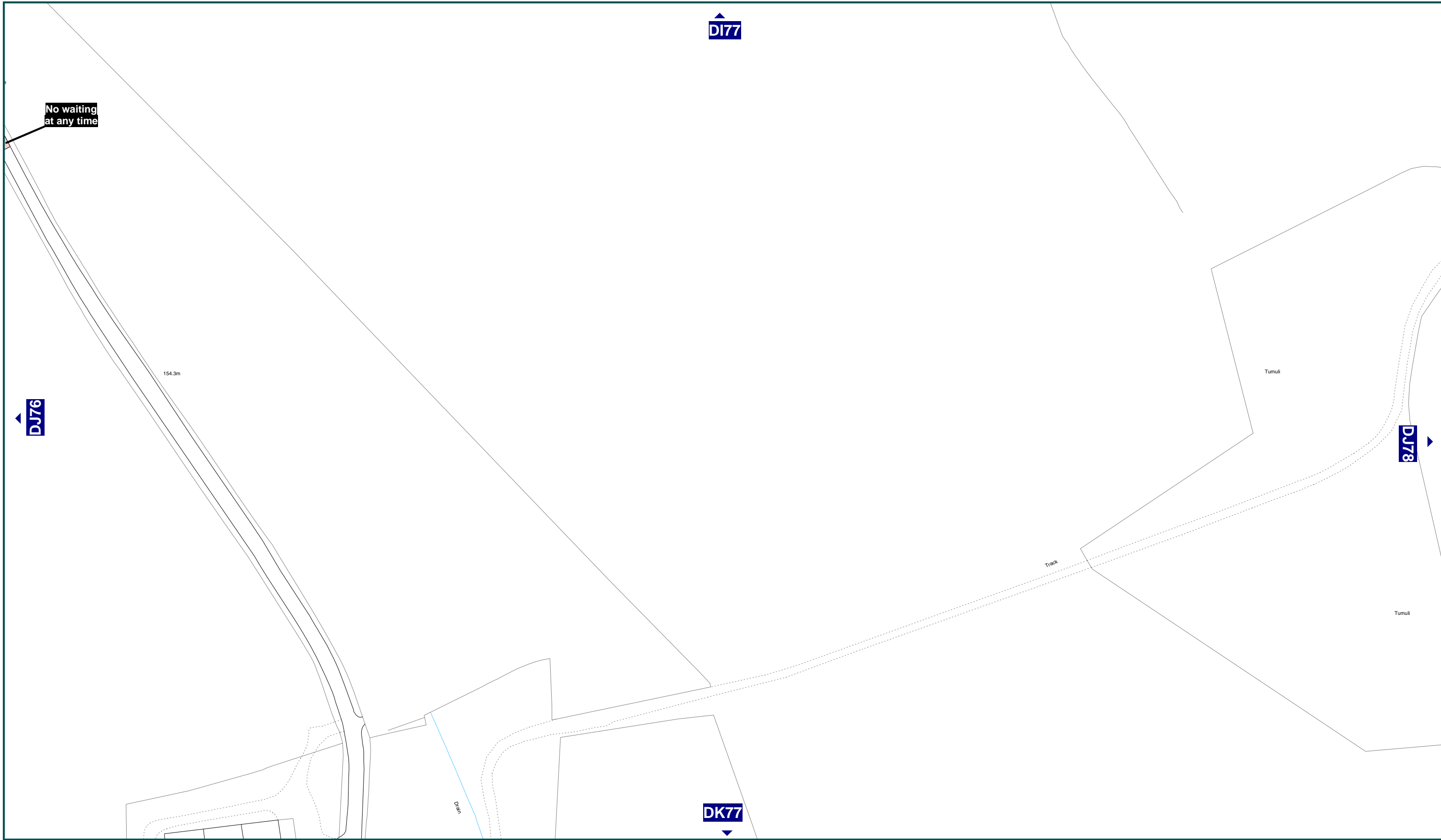
MAP NUMBER DJ76

WILTSHIRE COUNTY COUNCIL
The Director of Environmental Services
County Hall
Trowbridge
Wiltshire
BA148JD

This plan has been produced specifically
to supply an individual with value added
Local Authority information.

AVEBURY

Unauthorised reproduction infringes
Crown Copyright and may lead to
prosecution or Civil Proceedings



WILTSHIRE COUNTY COUNCIL
 The Director of Environmental Services
 County Hall
 Trowbridge
 Wiltshire
 BA148JD

Reproduced from the Ordnance Survey Map
 With the permission of
 The Controller of H.M. Stationery Office.
 Crown Copyright reserved 100023455 2005

This plan has been produced specifically
 to supply an individual with value added
 Local Authority information.

Unauthorised reproduction infringes
 Crown Copyright and may lead to
 prosecution or Civil Proceedings

**The County of Wiltshire (Parishes in the District of Kennet)
 (Prohibition and Restriction of Waiting, Clearways and On Street Parking)
 Consolidation Order 2006**

AVEBURY

Key to Restriction Types Displayed

 **No waiting at any time**


SCALE 1 : 1250

DATE 15/05/2006

FILE KEDC01CONS

MAP NUMBER **DJ77**





WILTSHIRE COUNTY COUNCIL
 The Director of Environmental Services
 County Hall
 Trowbridge
 Wiltshire
 BA148JD

Reproduced from the Ordnance Survey Map
 With the permission of
 The Controller of H.M. Stationery Office.
 Crown Copyright reserved 100023455 2006

This plan has been produced specifically
 to supply an individual with value added
 Local Authority information.

Unauthorised reproduction infringes
 Crown Copyright and may lead to
 prosecution or Civil Proceedings

**The County of Wiltshire (Parishes in the District of North Wiltshire)
 (Prohibition and Restriction of Waiting, On Street Parking and Clearways)
 Consolidation Order 2006**

AVEBURY

Key to Restriction Types Displayed

 **No waiting at any time**

SCALE 1 : 1250

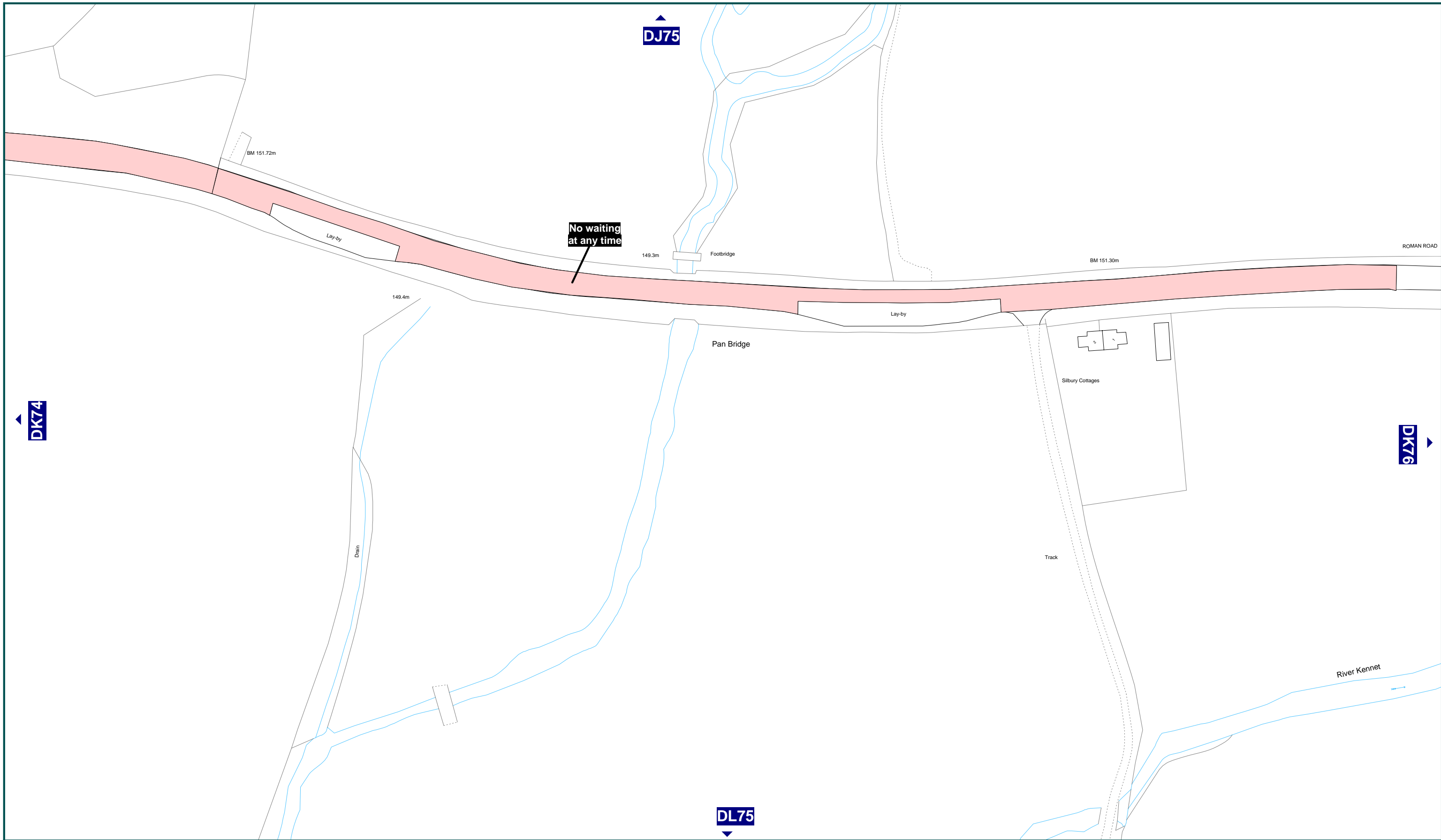
DATE 15/05/2006

FILE KEDC01CONS



MAP
 NUMBER

DK74



WILTSHIRE COUNTY COUNCIL
The Director of Environmental Services
County Hall
Trowbridge
Wiltshire
BA148JD

Reproduced from the Ordnance Survey Map
With the permission of
The Controller of H.M. Stationery Office.
Crown Copyright reserved 100023455 2006

This plan has been produced specifically
to supply an individual with value added
Local Authority information.

Unauthorised reproduction infringes
Crown Copyright and may lead to
prosecution or Civil Proceedings

**The County of Wiltshire (Parishes in the District of North Wiltshire)
(Prohibition and Restriction of Waiting, On Street Parking and Clearways)
Consolidation Order 2006**

AVEBURY

Key to Restriction Types Displayed

 **No waiting at any time**

SCALE 1 : 1250

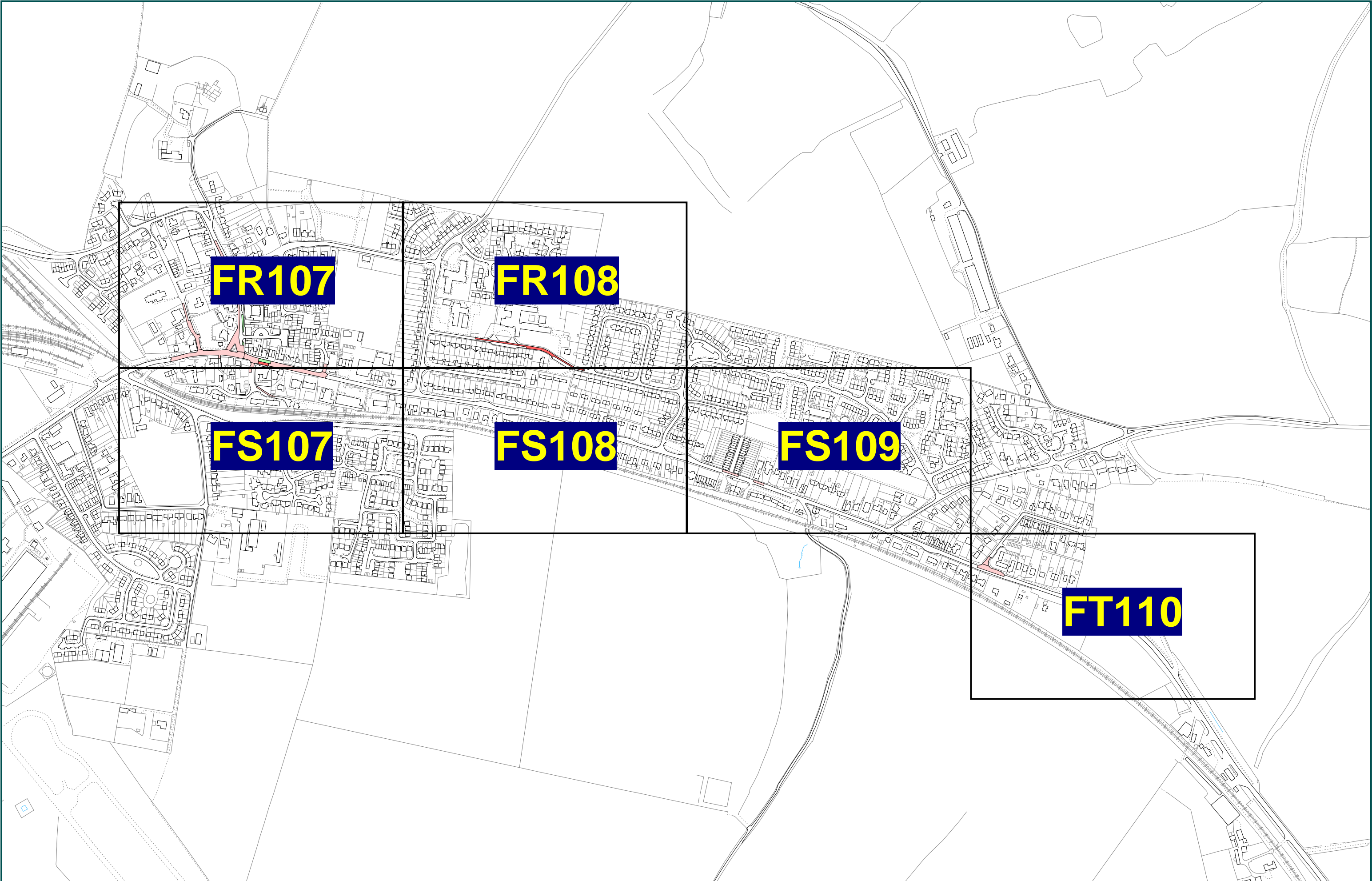
DATE 15/05/2006

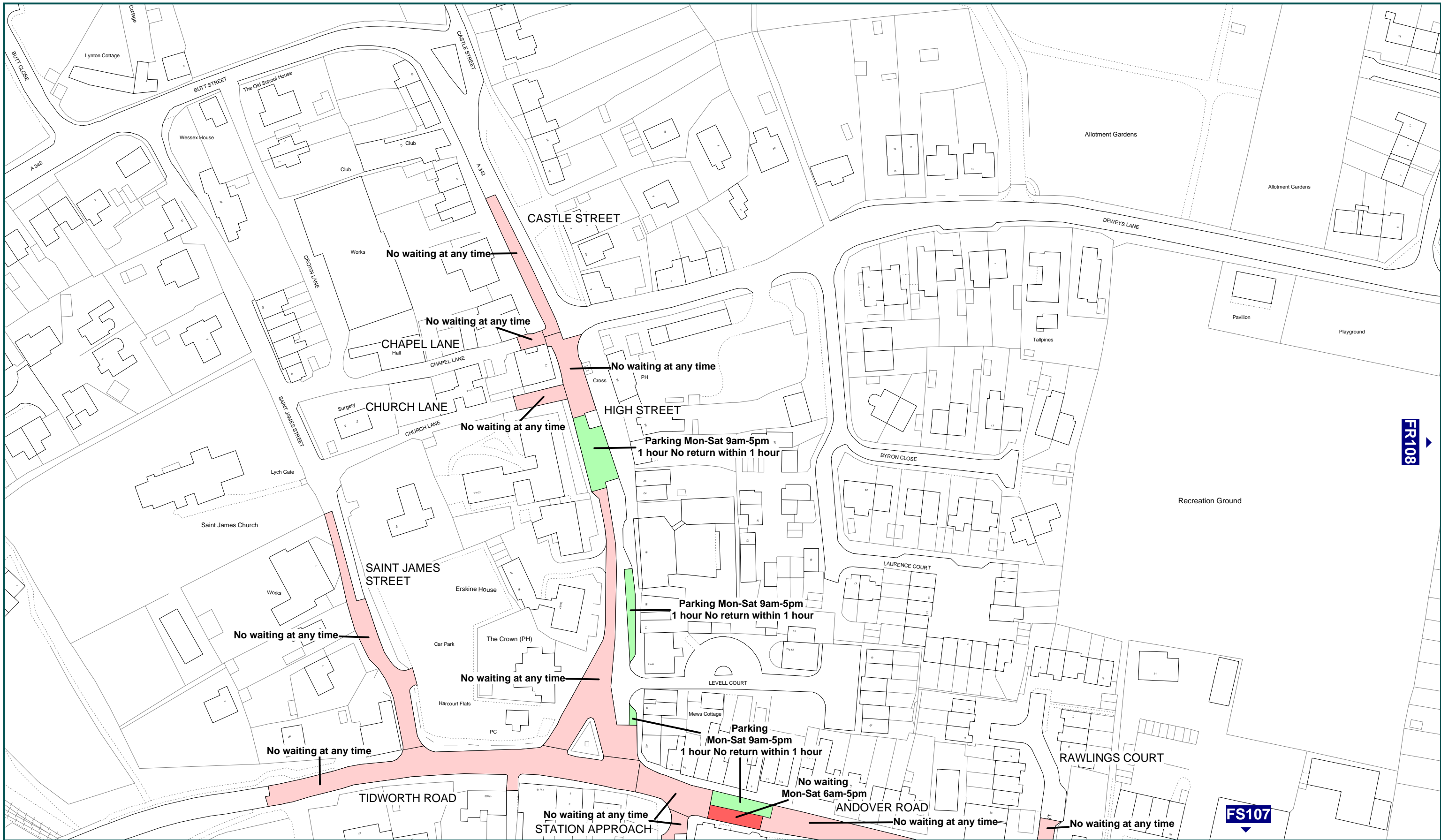
FILE KEDC01CONS



MAP NUMBER

DK75





FR108

FS107

**The County of Wiltshire
(Parishes in the District of Kennet)
(Prohibition and Restriction of Waiting, Clearways and On Street Parking)
Consolidation Order
Ludgershall**

Wiltshire Council
Bythesea Road
Trowbridge
Wiltshire BA148JD

Reproduced from the Ordnance Survey Map. With the permission of The Controller of H.M. Stationery Office. Crown Copyright reserved 100023455 2009
This plan has been produced specifically to supply an individual with value added Local Authority information.
Unauthorised reproduction infringes Crown Copyright and may lead to prosecution or Civil Proceedings.

Key to Restriction Types Displayed

-  No waiting at any time
-  No waiting
-  Parking

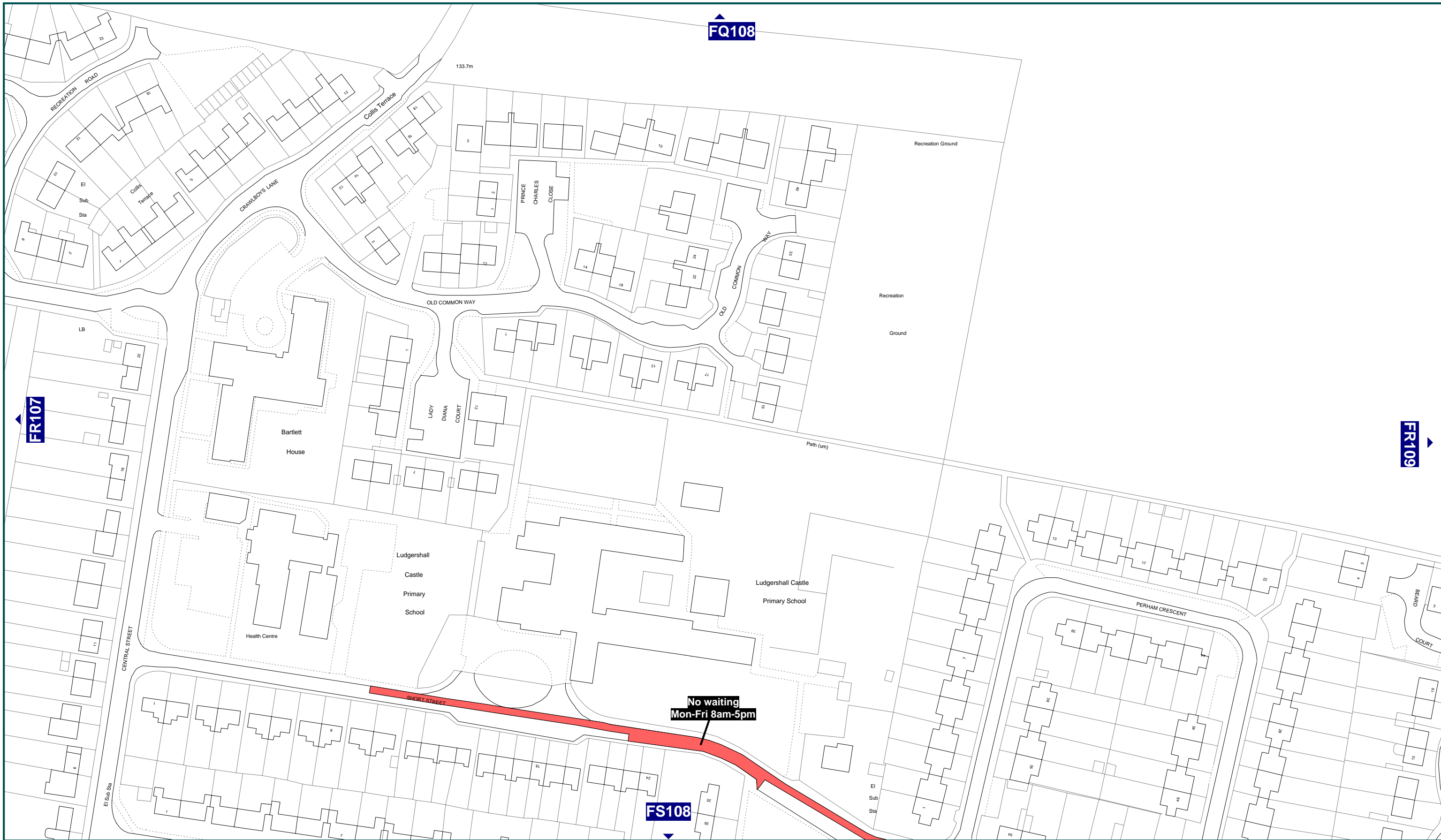
SCALE 1: 1250 @ A3

DATE 13/04/2009

FILE KEDC01CONS

MAP SCHEDULE **FR107**





FR107

FQ108

FR109

FS108

No waiting
Mon-Fri 8am-5pm



WILTSHIRE COUNTY COUNCIL
The Director of Environmental Services
County Hall
Trowbridge
Wiltshire
BA148JD

Reproduced from the Ordnance Survey Map
With the permission of
The Controller of H.M. Stationery Office.
Crown Copyright reserved 100023455 2006

This plan has been produced specifically
to supply an individual with value added
Local Authority information.

Unauthorised reproduction infringes
Crown Copyright and may lead to
prosecution or Civil Proceedings

The County of Wiltshire (Parishes in the District of Kennet)
(Prohibition and Restriction of Waiting, Clearways and On Street Parking)
Consolidation Order 2006

LUDGERSHALL

Key to Restriction Types Displayed

 No waiting

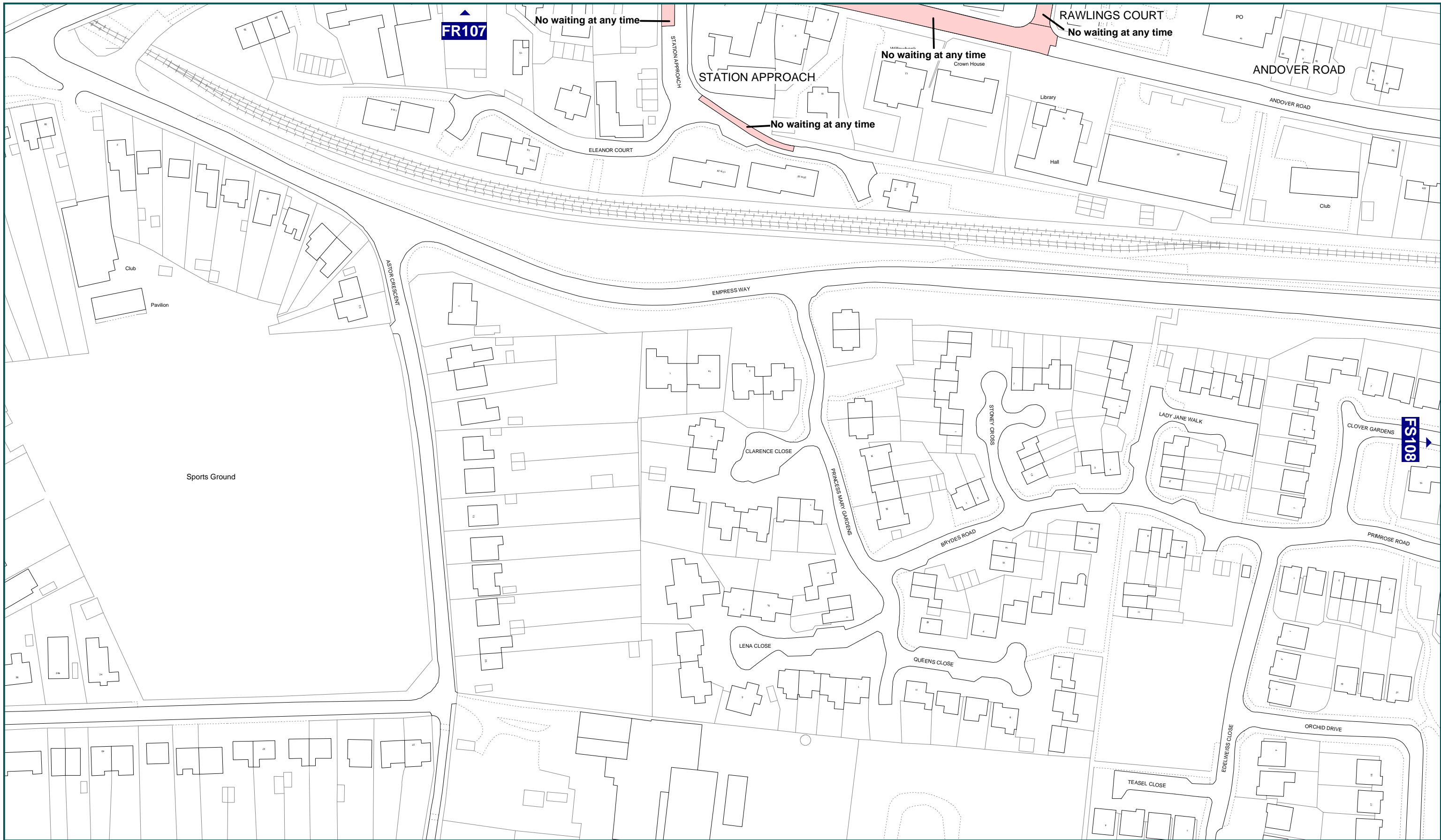
SCALE 1 : 1250

DATE 18/05/2006

FILE KEDC01CONS

MAP NUMBER FR108





**The County of Wiltshire
(Parishes in the District of Kennet)
(Prohibition and Restriction of Waiting, Clearways and On Street Parking)
Consolidation Order
Ludgershall**

Reproduced from the Ordnance Survey Map. With the permission of The Controller of H.M. Stationery Office. Crown Copyright reserved 100023455 2009
This plan has been produced specifically to supply an individual with value added Local Authority information.
Unauthorised reproduction infringes Crown Copyright and may lead to prosecution or Civil Proceedings.

Key to Restriction Types Displayed

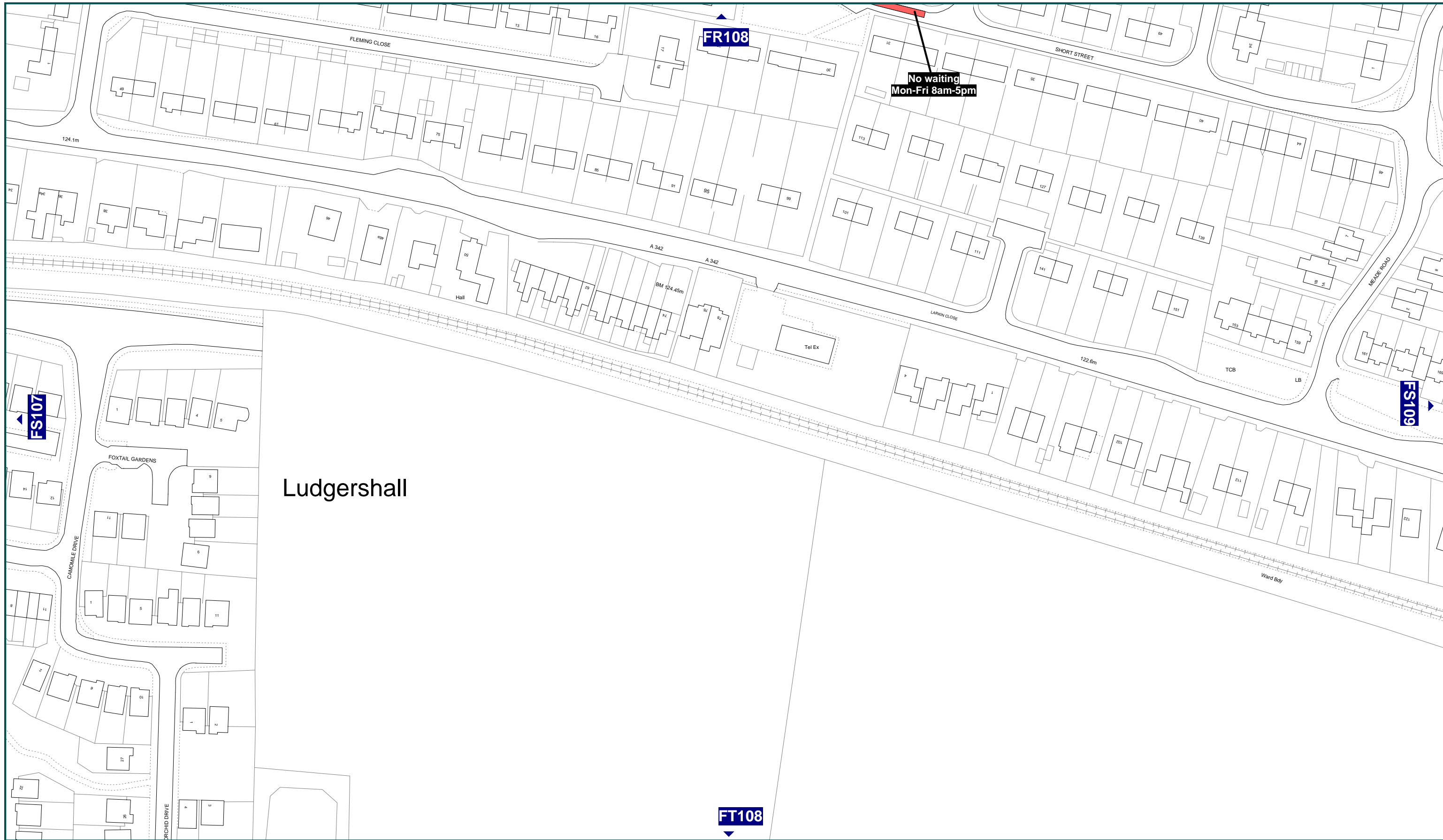
 **No waiting at any time**

SCALE 1: 1250 @ A3

DATE 13/04/2009

FILE KEDC01CONS

MAP SCHEDULE **FS107**



Ludgershall



WILTSHIRE COUNTY COUNCIL
The Director of Environmental Services
County Hall
Trowbridge
Wiltshire
BA148JD

Reproduced from the Ordnance Survey Map
With the permission of
The Controller of H.M. Stationery Office.
Crown Copyright reserved 100023455 2006

This plan has been produced specifically
to supply an individual with value added
Local Authority information.

Unauthorised reproduction infringes
Crown Copyright and may lead to
prosecution or Civil Proceedings

The County of Wiltshire (Parishes in the District of Kennet)
(Prohibition and Restriction of Waiting, Clearways and On Street Parking)
Consolidation Order 2006

LUDGERSHALL

Key to Restriction Types Displayed

 No waiting

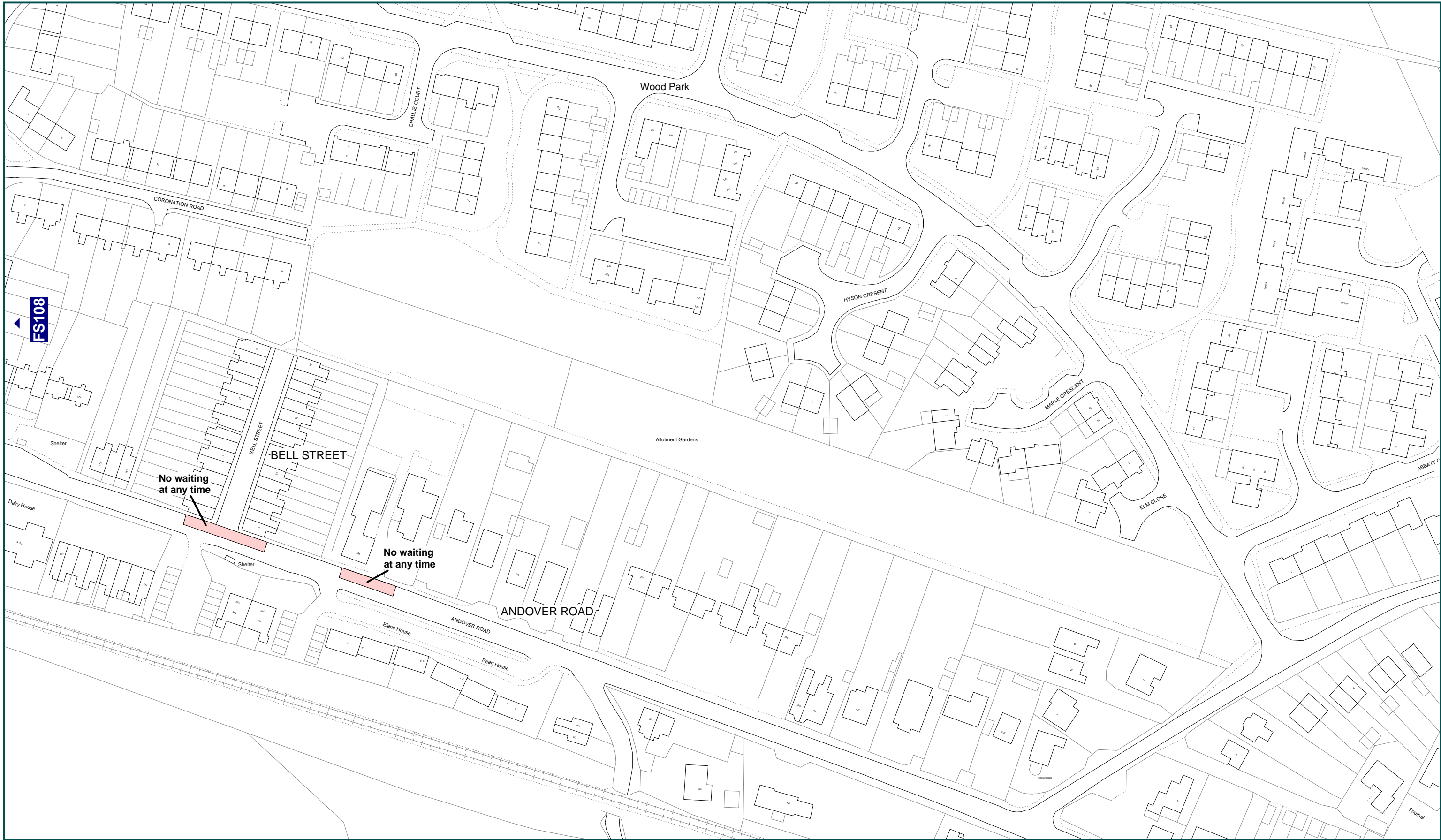
SCALE 1 : 1250

DATE 18/05/2006

FILE KEDC01CONS



MAP NUMBER FS108



**The County of Wiltshire
 (Parishes in the District of Kennet)
 (Prohibition and Restriction of Waiting, Clearways and On Street Parking)
 Consolidation Order
 Ludgershall**

Reproduced from the Ordnance Survey Map. With the permission of The Controller of H.M. Stationery Office. Crown Copyright reserved 100023455 2009
 This plan has been produced specifically to supply an individual with value added Local Authority information.
 Unauthorised reproduction infringes Crown Copyright and may lead to prosecution or Civil Proceedings.

Key to Restriction Types Displayed

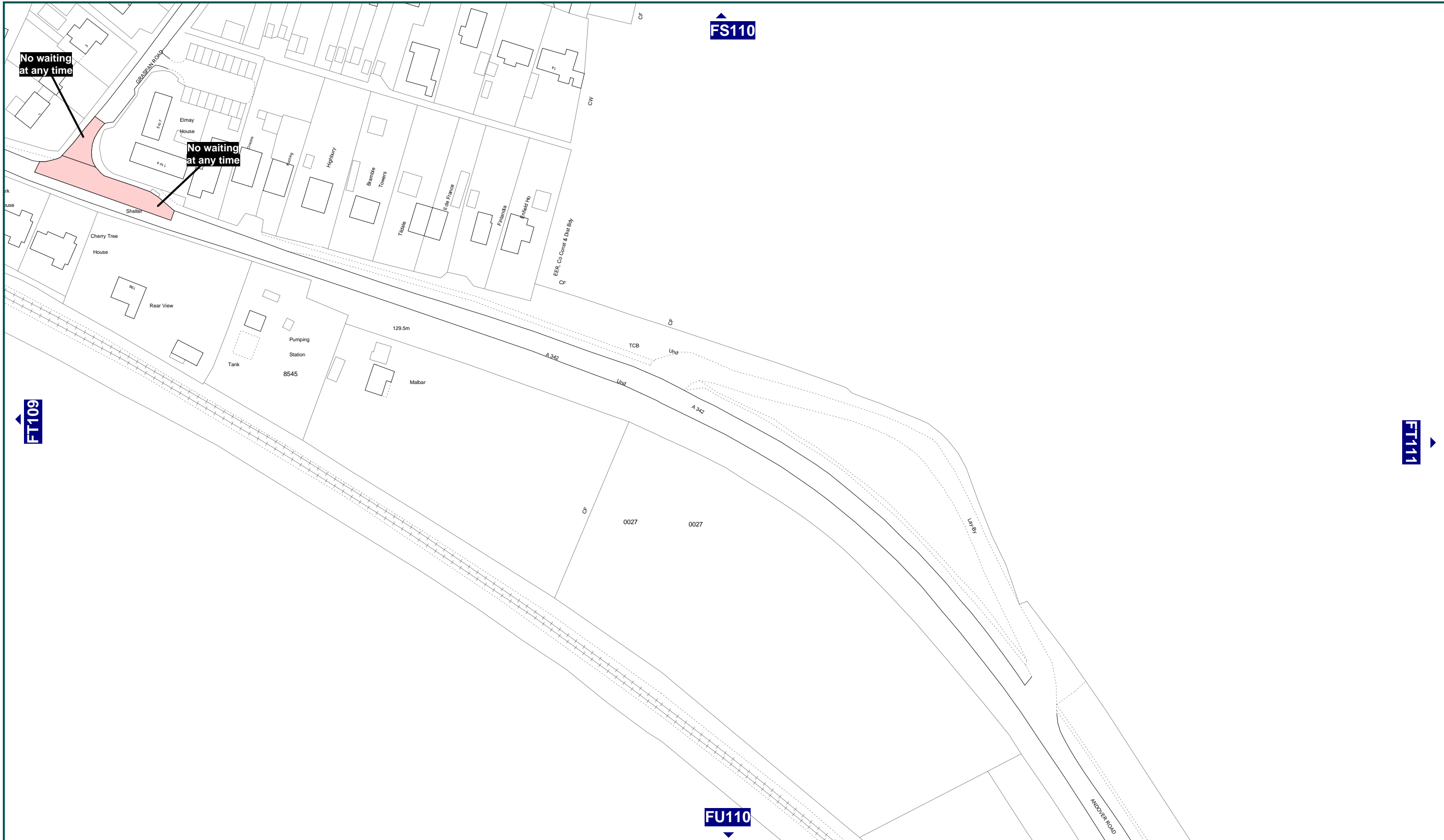
 **No waiting at any time**

SCALE 1: 1250 @ A3

DATE 13/04/2009

FILE KEDC01CONS


 MAP SCHEDULE **FS109**



WILTSHIRE COUNTY COUNCIL
 The Director of Environmental Services
 County Hall
 Trowbridge
 Wiltshire
 BA148JD

Reproduced from the Ordnance Survey Map
 With the permission of
 The Controller of H.M. Stationery Office.
 Crown Copyright reserved 100023455 2006


This plan has been produced specifically
 to supply an individual with value added
 Local Authority information.


Unauthorised reproduction infringes
 Crown Copyright and may lead to
 prosecution or Civil Proceedings

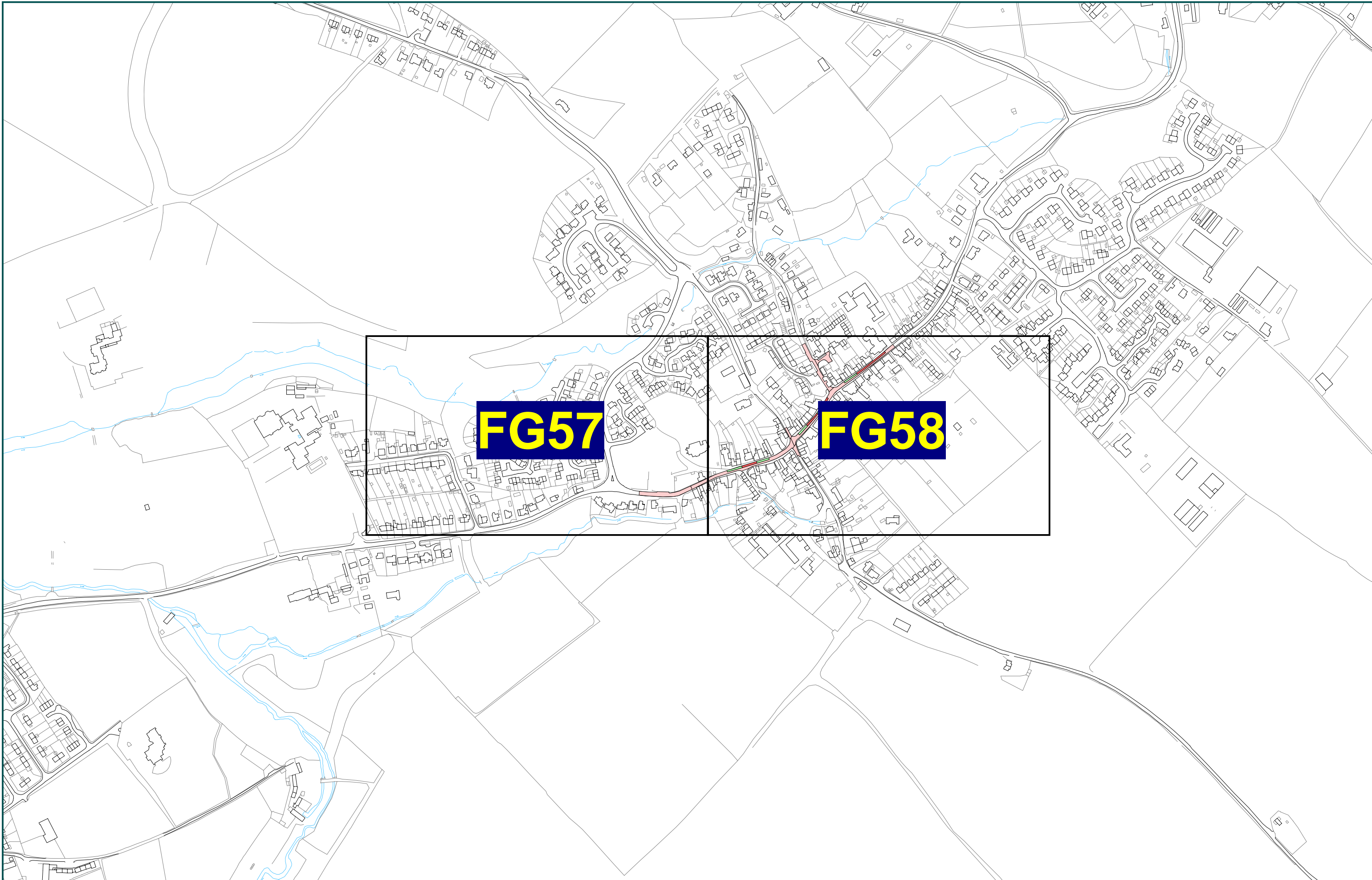
**The County of Wiltshire (Parishes in the District of Kennet)
 (Prohibition and Restriction of Waiting, Clearways and On Street Parking)
 Consolidation Order 2006**

LUDGERSHALL

Key to Restriction Types Displayed

 **No waiting at any time**

SCALE	1 : 1250	
DATE	18/05/2006	
FILE	KEDC01CONS	
	MAP NUMBER	FT110



WILTSHIRE COUNTY COUNCIL
 The Director of Environmental Services
 County Hall
 Trowbridge
 Wiltshire
 BA148JD

The County of Wiltshire
(Parishes in the District of Kennet)
(Prohibition and Restriction of Waiting, Clearways and On Street Parking)
Consolidation Order
Market Lavington - map schedules

Reproduced from the Ordnance Survey Map
 With the permission of The Controller of H.M. Stationery Office
 Crown Copyright reserved 100023455 2007
 This plan has been produced specifically to supply
 an individual with value added Local Authority information
 Unauthorised reproduction infringes Crown Copyright
 and may lead to prosecution or Civil Proceedings

SCALE 1 : 5000 @ A3

DATE 21/01/2008





No waiting at any time



**The County of Wiltshire
(Parishes in the District of Kennet)
(Prohibition and Restriction of Waiting, Clearways and On Street Parking)
Consolidation Order
Market Lavington**

WILTSHIRE COUNTY COUNCIL
The Director of Environmental Services
County Hall
Trowbridge
Wiltshire
BA148JD

Reproduced from the Ordnance Survey Map. With the permission of The Controller of H.M. Stationery Office. Crown Copyright reserved 100023455 2007
This plan has been produced specifically to supply an individual with value added Local Authority information.
Unauthorised reproduction infringes Crown Copyright and may lead to prosecution or Civil Proceedings.

Key to Restriction Types Displayed

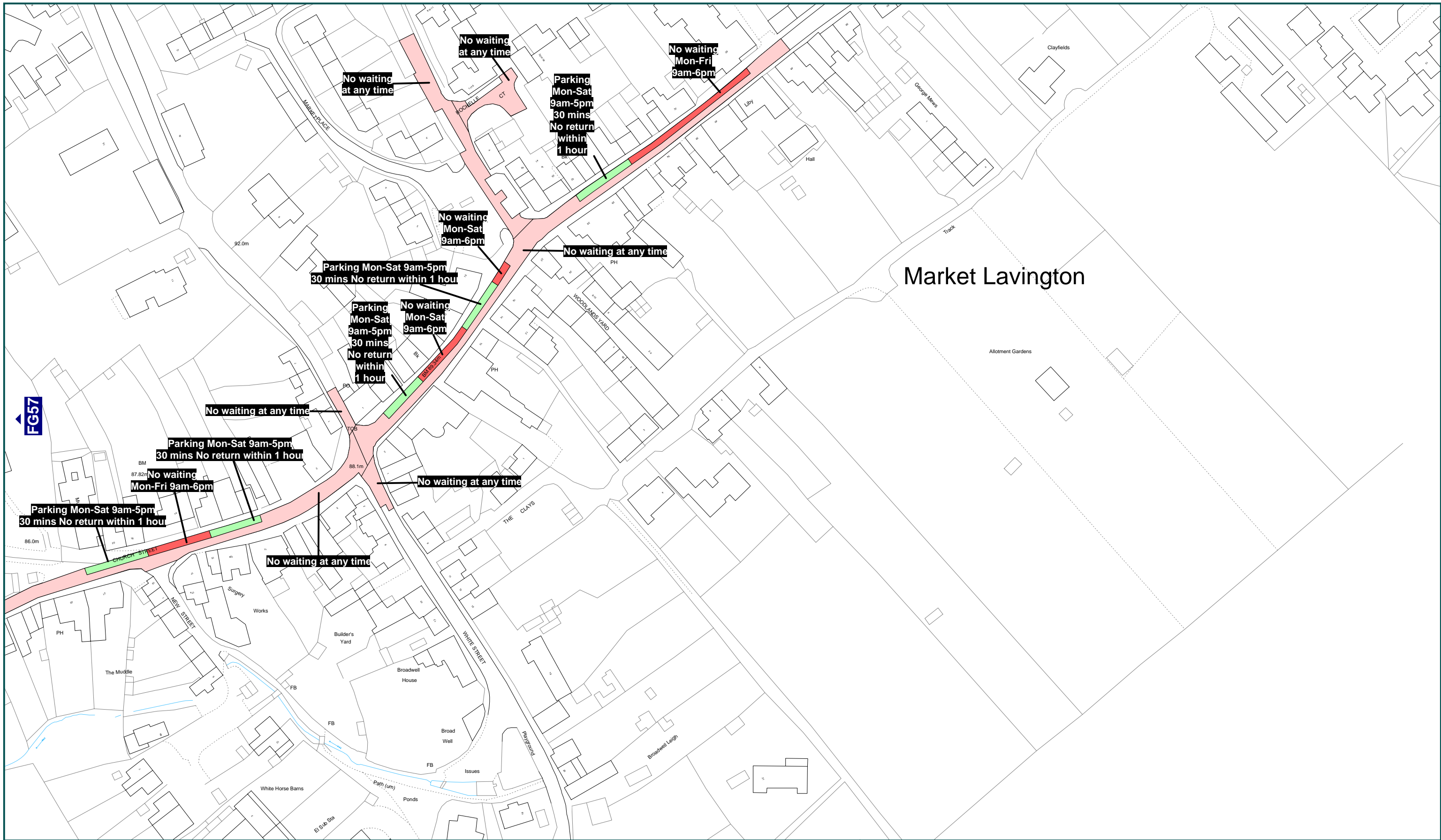
 **No waiting at any time**

SCALE 1: 1250 @ A3

DATE 28/09/2007

FILE KEDC01CONS

 **MAP SCHEDULE** **FG57**



FG57

Market Lavington



**The County of Wiltshire
(Parishes in the District of Kennet)
(Prohibition and Restriction of Waiting, Clearways and On Street Parking)
Consolidation Order
Market Lavington**

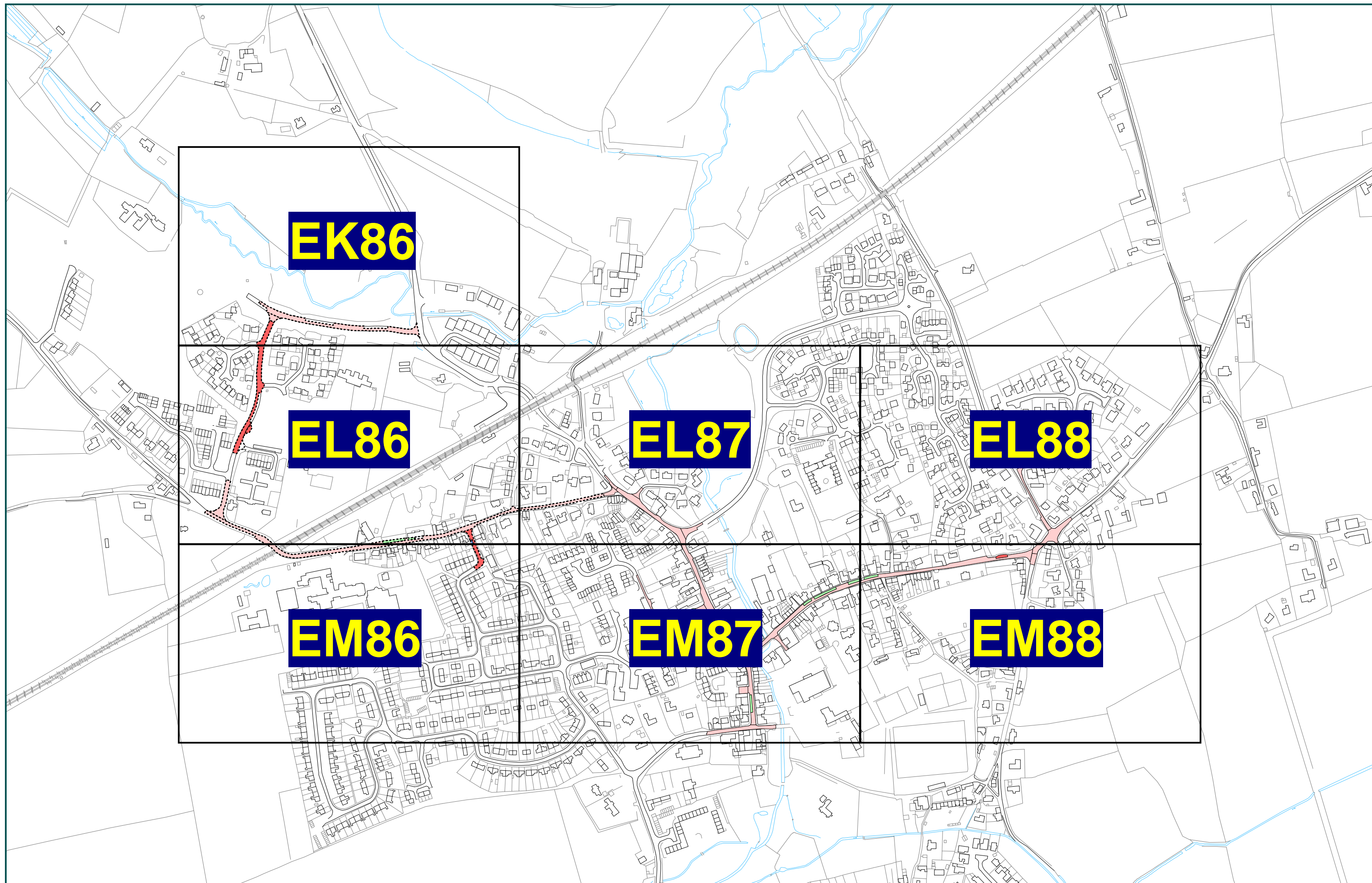
WILTSHIRE COUNTY COUNCIL
The Director of Environmental Services
County Hall
Trowbridge
Wiltshire
BA148JD

Reproduced from the Ordnance Survey Map. With the permission of The Controller of H.M. Stationery Office. Crown Copyright reserved 100023455 2007
This plan has been produced specifically to supply an individual with value added Local Authority information.
Unauthorised reproduction infringes Crown Copyright and may lead to prosecution or Civil Proceedings.

Key to Restriction Types Displayed

- No waiting**
- Parking**
- No waiting at any time**

SCALE	1: 1250 @ A3
DATE	28/09/2007
FILE	KEDC01CONS
	MAP SCHEDULE
	FG58



EK86

EL86

EL87

EL88

EM86

EM87

EM88



WILTSHIRE COUNTY COUNCIL
 The Director of Environmental Services
 County Hall
 Trowbridge
 Wiltshire
 BA148JD

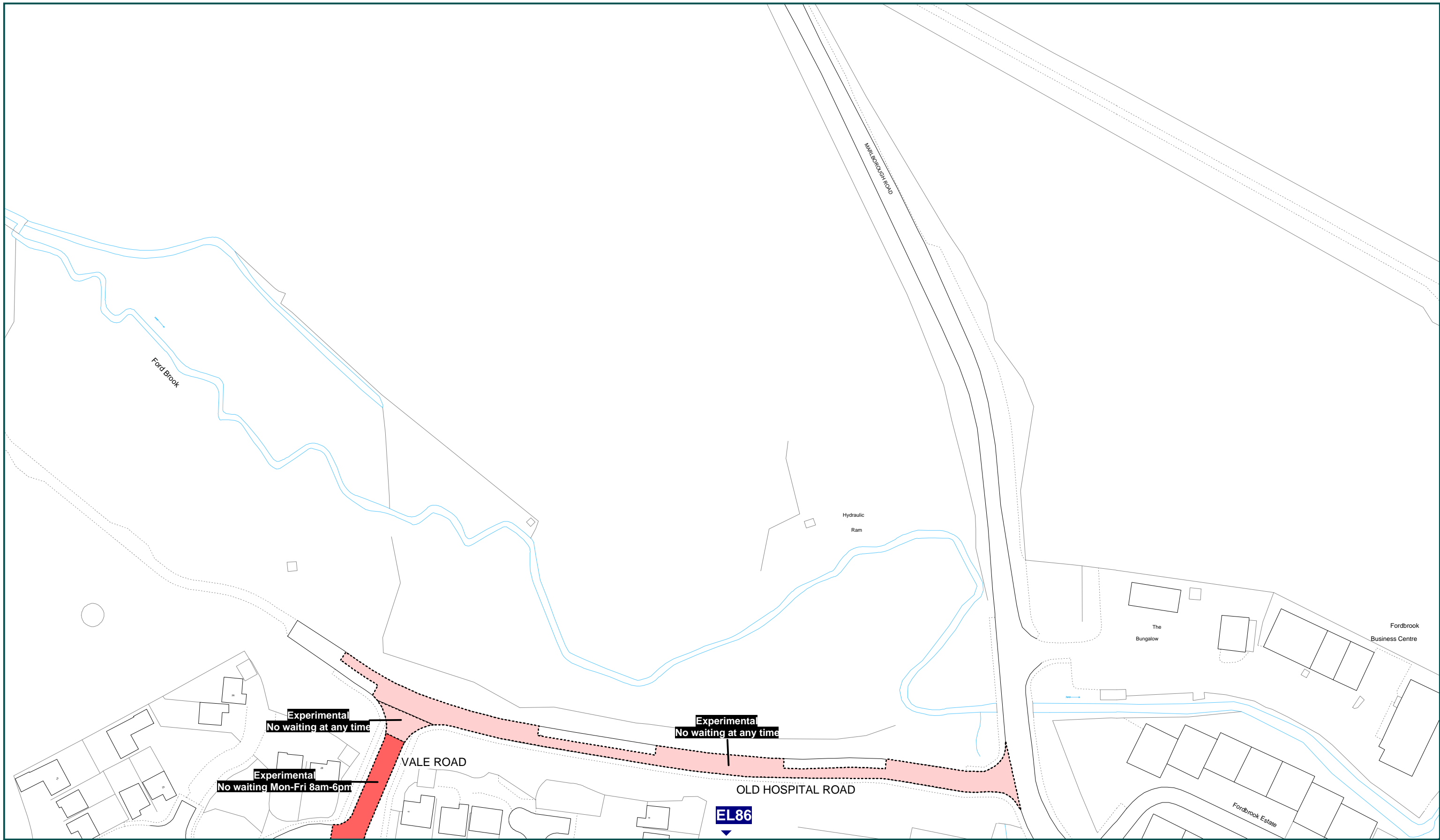
The County of Wiltshire
(Parishes in the District of Kennet)
(Prohibition and Restriction of Waiting, Clearways and On Street Parking)
Consolidation Order 2006 Experimental Order 2009
Pewsey - map schedules (overview)

Reproduced from the Ordnance Survey Map
 With the permission of The Controller of H.M. Stationery Office
 Crown Copyright reserved 100023455 2009
 This plan has been produced specifically to supply
 an individual with value added Local Authority information
 Unauthorised reproduction infringes Crown Copyright
 and may lead to prosecution or Civil Proceedings

SCALE 1 : 5000 @ A3

DATE 06/04/2009





WILTSHIRE COUNTY COUNCIL
 The Director of Environmental Services
 County Hall
 Trowbridge
 Wiltshire
 BA148JD

**The County of Wiltshire
 (Parishes in the District of Kennet)
 (Prohibition and Restriction of Waiting, Clearways and On Street Parking)
 Consolidation Order 2006 Experimental Order 2009
 Pewsey**

Reproduced from the Ordnance Survey Map. With the permission of The Controller of H.M. Stationery Office. Crown Copyright reserved 100023455 2009
 This plan has been produced specifically to supply an individual with value added Local Authority information.
 Unauthorised reproduction infringes Crown Copyright and may lead to prosecution or Civil Proceedings.

Key to Restriction Types Displayed

 **Experimental restriction**

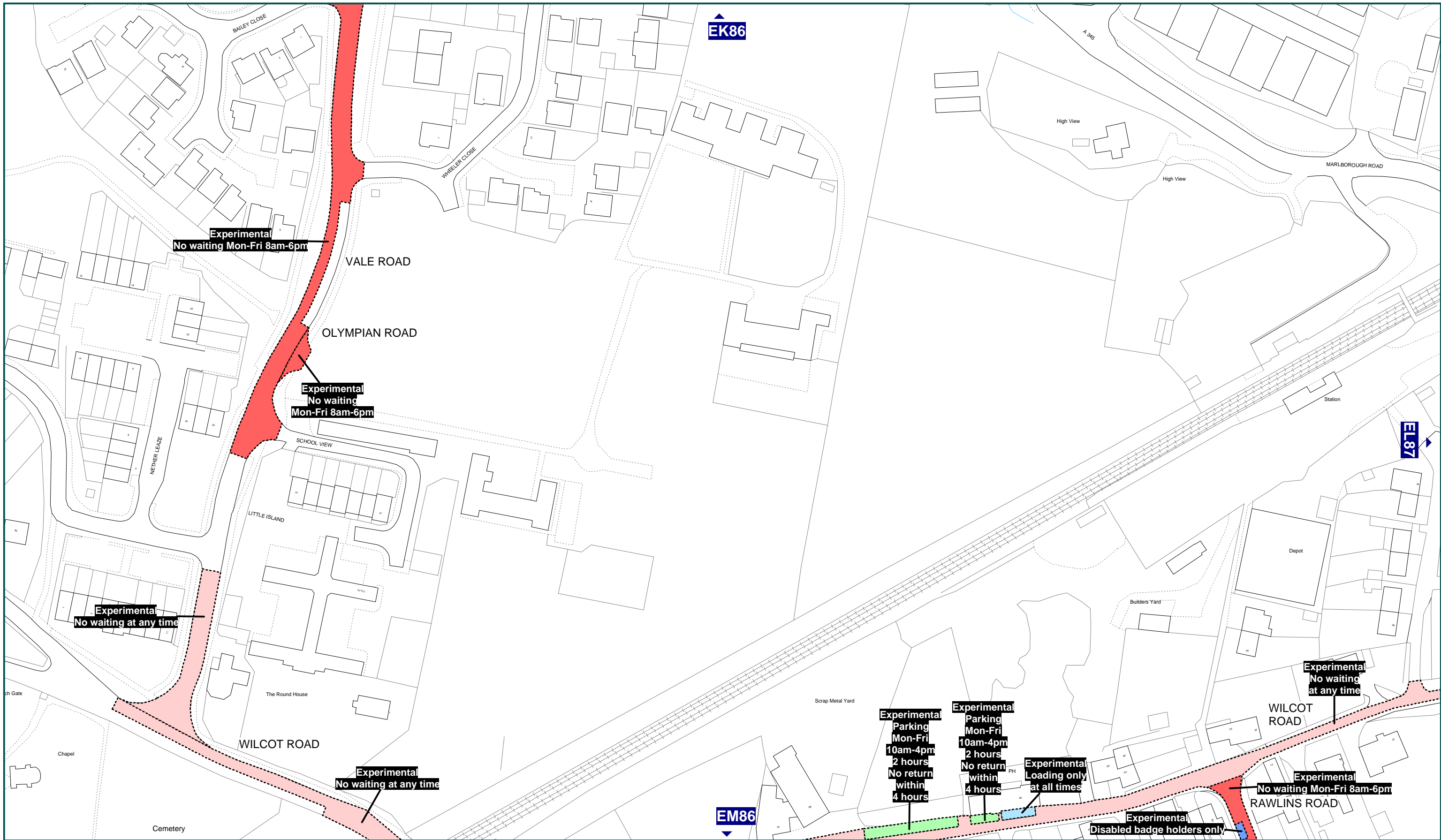
SCALE 1: 1250 @ A3

DATE 06/04/2009

FILE KEDC01CONS

MAP SCHEDULE **EK86**





**The County of Wiltshire
(Parishes in the District of Kennet)
(Prohibition and Restriction of Waiting, Clearways and On Street Parking)
Consolidation Order 2006 Experimental Order 2009
Pewsey**

WILTSHIRE COUNTY COUNCIL
The Director of Environmental Services
County Hall
Trowbridge
Wiltshire
BA148JD

Reproduced from the Ordnance Survey Map. With the permission of The Controller of H.M. Stationery Office. Crown Copyright reserved 100023455 2009
This plan has been produced specifically to supply an individual with value added Local Authority information.
Unauthorised reproduction infringes Crown Copyright and may lead to prosecution or Civil Proceedings.

Key to Restriction Types Displayed

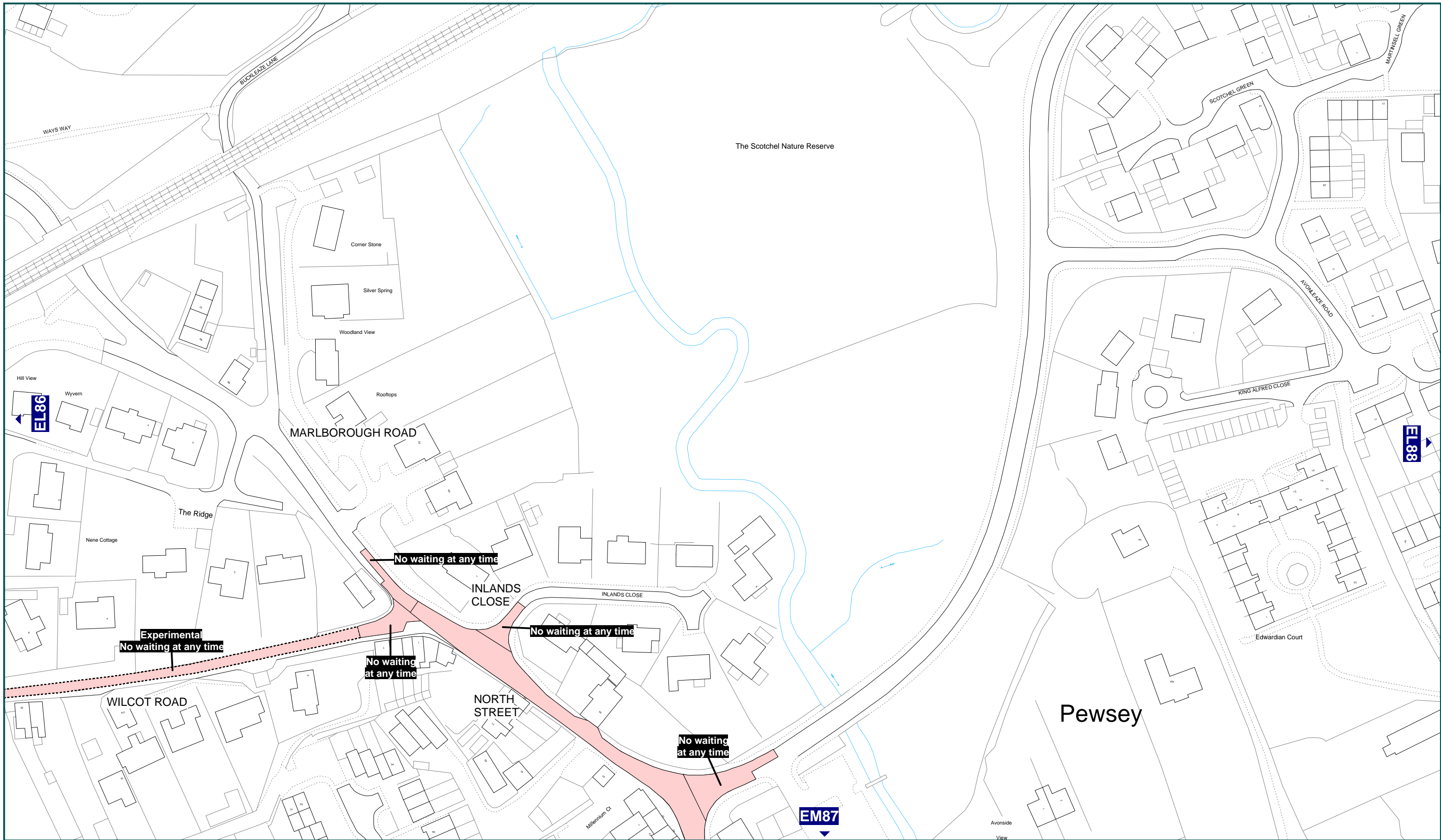
Experimental restriction

SCALE 1: 1250 @ A3

DATE 06/04/2009

FILE KEDC01CONS

MAP SCHEDULE **EL86**





**The County of Wiltshire
(Parishes in the District of Kennet)
(Prohibition and Restriction of Waiting, Clearways and On Street Parking)
Consolidation Order 2006 Experimental Order 2009
Pewsey**

WILTSHIRE COUNTY COUNCIL
The Director of Environmental Services
County Hall
Trowbridge
Wiltshire
BA148JD

Reproduced from the Ordnance Survey Map. With the permission of The Controller of H.M. Stationery Office. Crown Copyright reserved 100023455 2009
This plan has been produced specifically to supply an individual with value added Local Authority information.
Unauthorised reproduction infringes Crown Copyright and may lead to prosecution or Civil Proceedings.

Key to Restriction Types Displayed

-  No waiting at any time
-  Experimental restriction

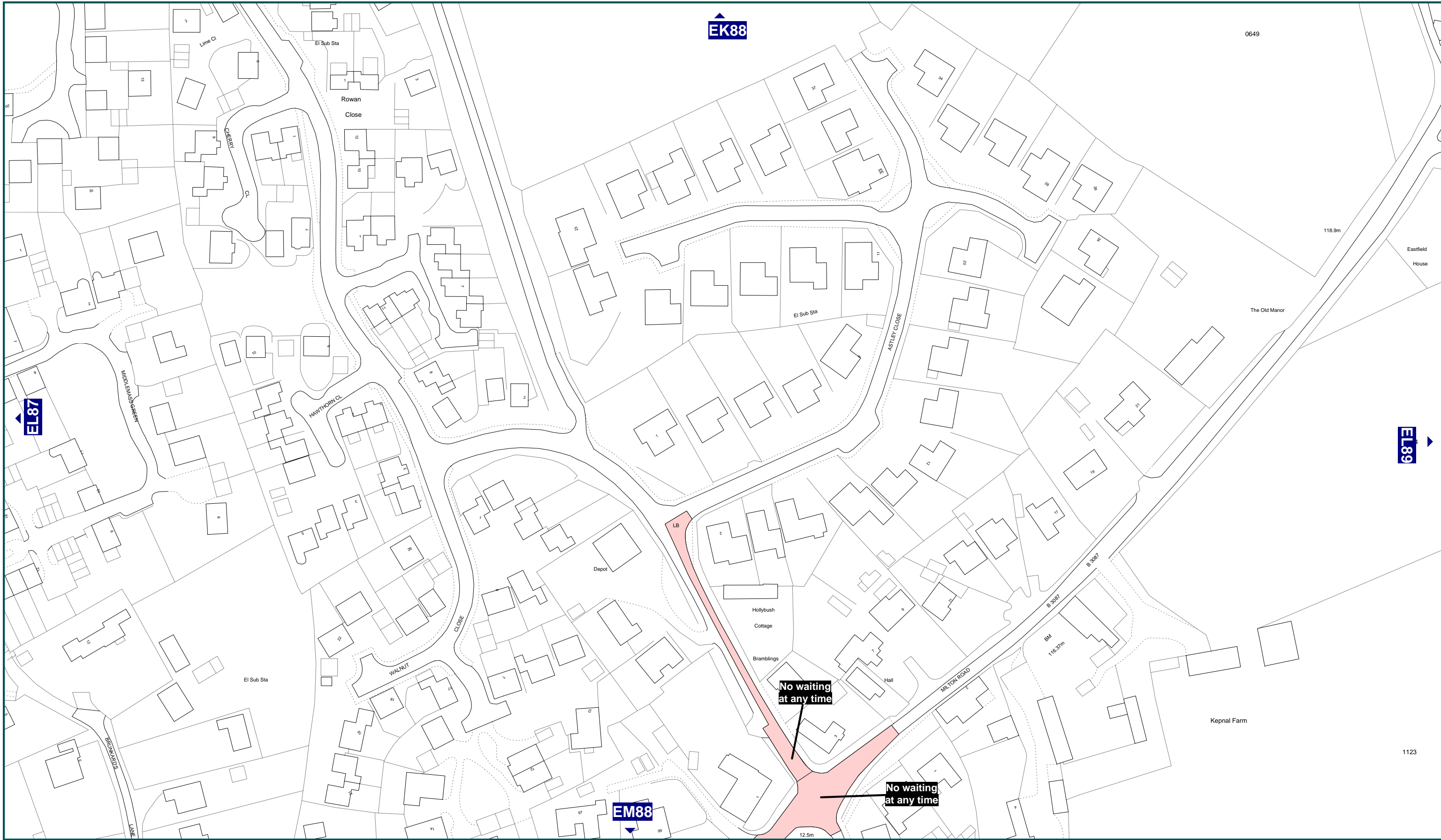
SCALE 1: 1250 @ A3

DATE 06/04/2009

FILE KEDC01CONS

MAP SCHEDULE **EL87**





WILTSHIRE COUNTY COUNCIL
 The Director of Environmental Services
 County Hall
 Trowbridge
 Wiltshire
 BA148JD

Reproduced from the Ordnance Survey Map
 With the permission of
 The Controller of H.M. Stationery Office.
 Crown Copyright reserved 100023455 2006

This plan has been produced specifically
 to supply an individual with value added
 Local Authority information.

Unauthorised reproduction infringes
 Crown Copyright and may lead to
 prosecution or Civil Proceedings

**The County of Wiltshire (Parishes in the District of Kennet)
 (Prohibition and Restriction of Waiting, Clearways and On Street Parking)
 Consolidation Order 2006**

PEWSEY

Key to Restriction Types Displayed

 **No waiting at any time**

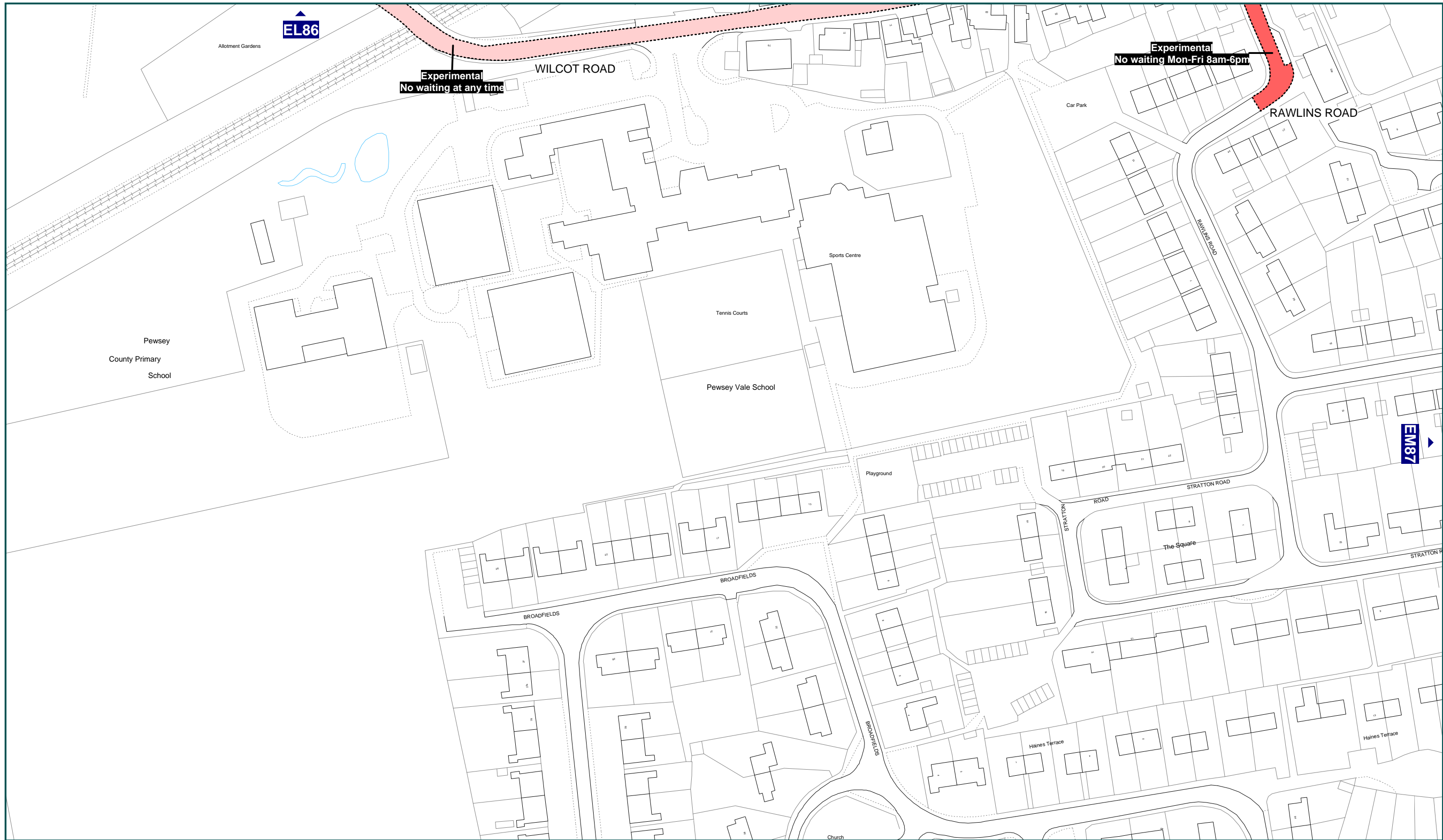
SCALE 1 : 1250

DATE 19/05/2006

FILE KEDC01CONS

MAP NUMBER **EL88**





WILTSHIRE COUNTY COUNCIL
 The Director of Environmental Services
 County Hall
 Trowbridge
 Wiltshire
 BA148JD

**The County of Wiltshire
 (Parishes in the District of Kennet)
 (Prohibition and Restriction of Waiting, Clearways and On Street Parking)
 Consolidation Order 2006 Experimental Order 2009
 Pewsey**

Reproduced from the Ordnance Survey Map. With the permission of The Controller of H.M. Stationery Office. Crown Copyright reserved 100023455 2009
 This plan has been produced specifically to supply an individual with value added Local Authority information.
 Unauthorised reproduction infringes Crown Copyright and may lead to prosecution or Civil Proceedings.

Key to Restriction Types Displayed

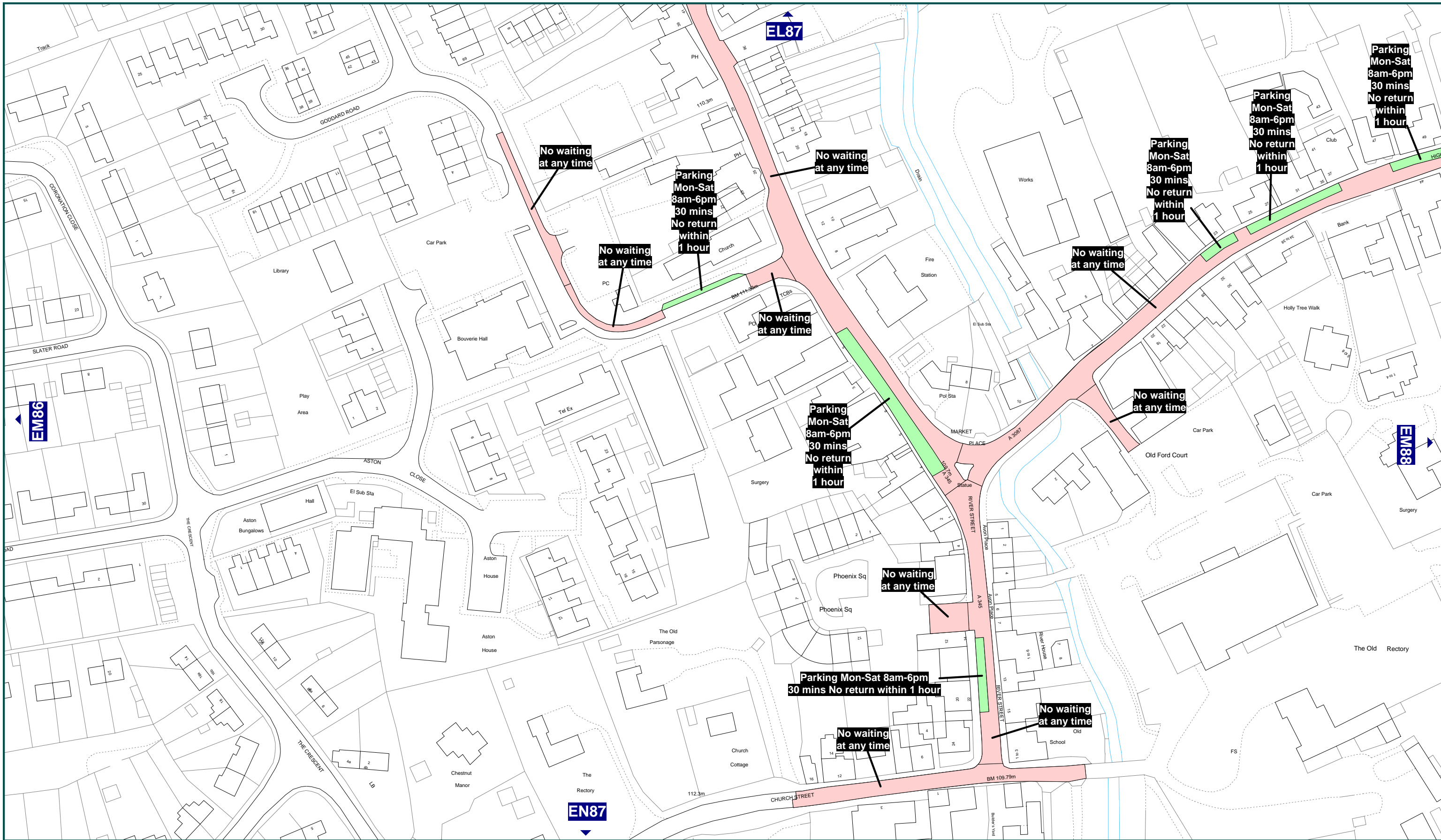
 **Experimental restriction**

SCALE 1: 1250 @ A3

DATE 06/04/2009

FILE KEDC01CONS

MAP SCHEDULE **EM86**



WILTSHIRE COUNTY COUNCIL
 The Director of Environmental Services
 County Hall
 Trowbridge
 Wiltshire
 BA148JD

Reproduced from the Ordnance Survey Map
 With the permission of
 The Controller of H.M. Stationery Office.
 Crown Copyright reserved 100023455 2006

This plan has been produced specifically
 to supply an individual with value added
 Local Authority information.

Unauthorised reproduction infringes
 Crown Copyright and may lead to
 prosecution or Civil Proceedings

**The County of Wiltshire (Parishes in the District of Kennet)
 (Prohibition and Restriction of Waiting, Clearways and On Street Parking)
 Consolidation Order 2006**

PEWSEY

Key to Restriction Types Displayed

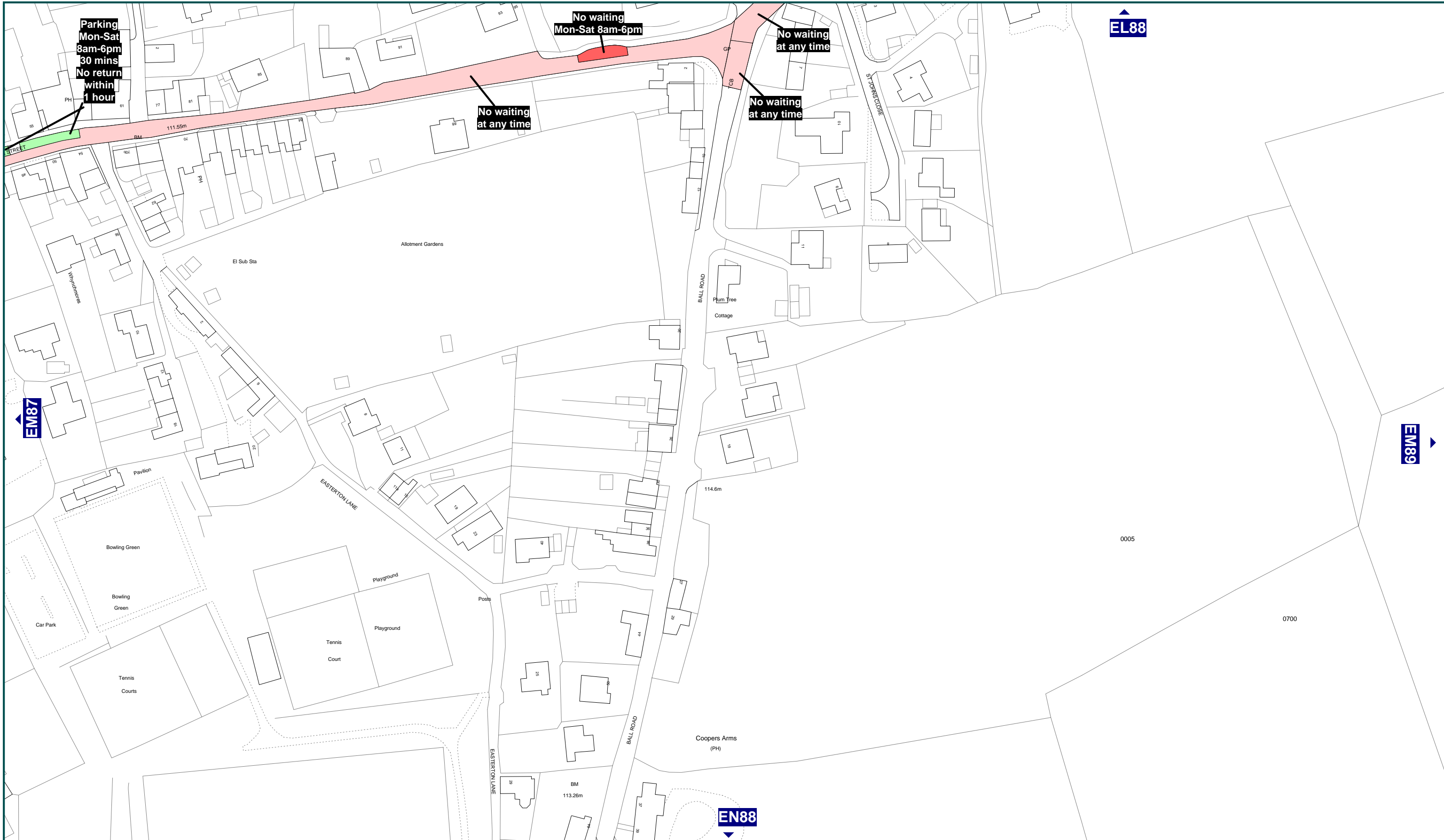
-  No waiting at any time
-  Parking

SCALE 1 : 1250

DATE 19/05/2006

FILE KEDC01CONS

MAP NUMBER **EM87**



WILTSHIRE COUNTY COUNCIL
 The Director of Environmental Services
 County Hall
 Trowbridge
 Wiltshire
 BA148JD

Reproduced from the Ordnance Survey Map
 With the permission of
 The Controller of H.M. Stationery Office.
 Crown Copyright reserved 100023455 2006

This plan has been produced specifically
 to supply an individual with value added
 Local Authority information.


Unauthorised reproduction infringes
 Crown Copyright and may lead to
 prosecution or Civil Proceedings

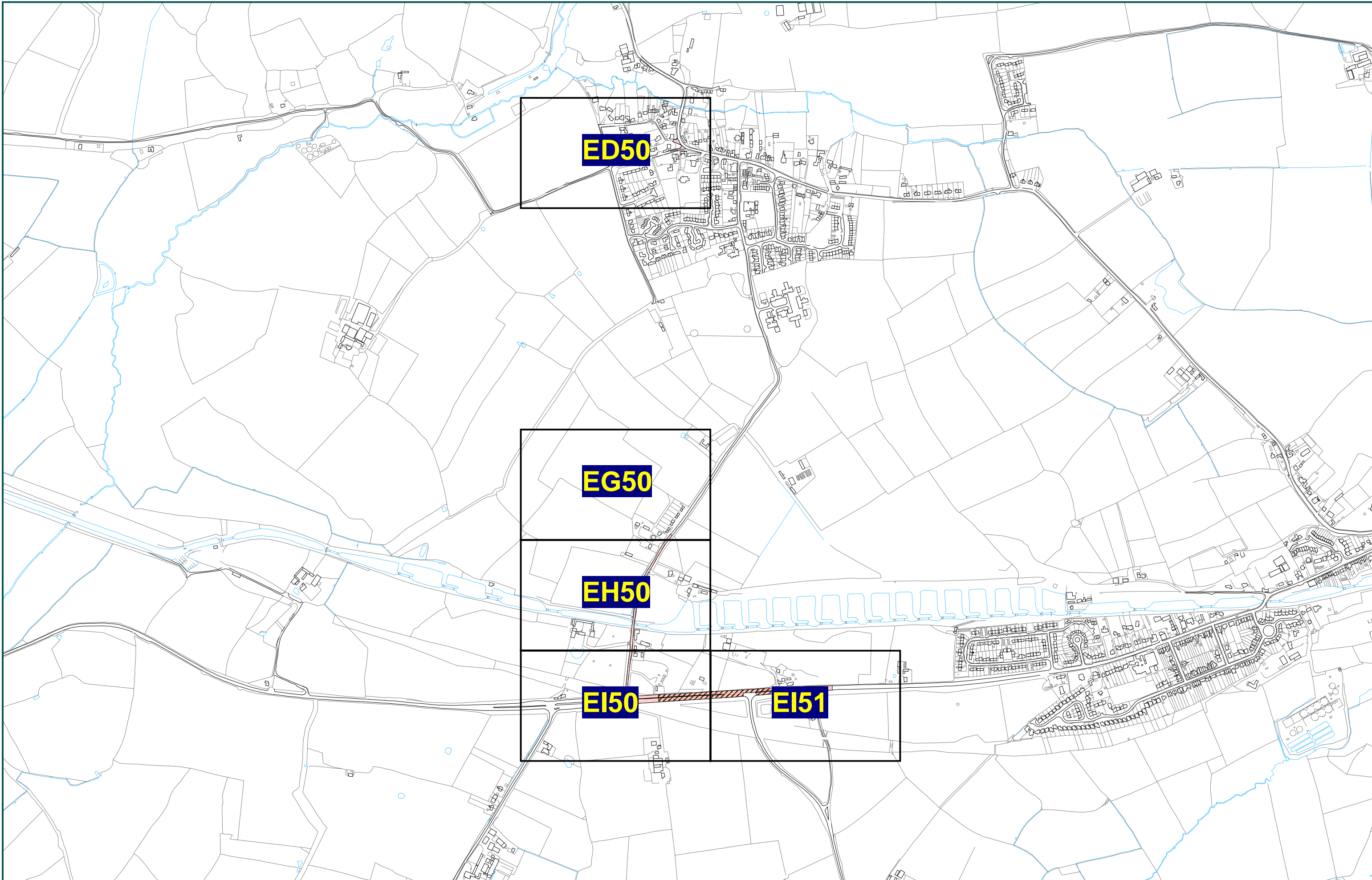
**The County of Wiltshire (Parishes in the District of Kennet)
 (Prohibition and Restriction of Waiting, Clearways and On Street Parking)
 Consolidation Order 2006**

PEWSEY

Key to Restriction Types Displayed

-  No waiting at any time
-  Parking
-  No waiting

SCALE	1 : 1250
DATE	19/05/2006
FILE	KEDC01CONS
	MAP NUMBER
	EM88





**The County of Wiltshire
(Parishes in the District of Kennet)
(Prohibition and Restriction of Waiting, Clearways and On Street Parking)
Consolidation Order
Potterne and Rowde**

Wiltshire Council
County Hall, Bythesea Road,
Trowbridge, Wiltshire.
BA14 8JN

This map is based upon Ordnance Survey Material with the permission of Ordnance Survey on behalf of the Controller of Her Majesty's Stationery Office
Crown Copyright. Unauthorised reproduction infringes Crown Copyright and may lead to prosecution or civil proceedings. (100049050) 2009.

Key to Restriction Types Displayed

 **No waiting at any time**

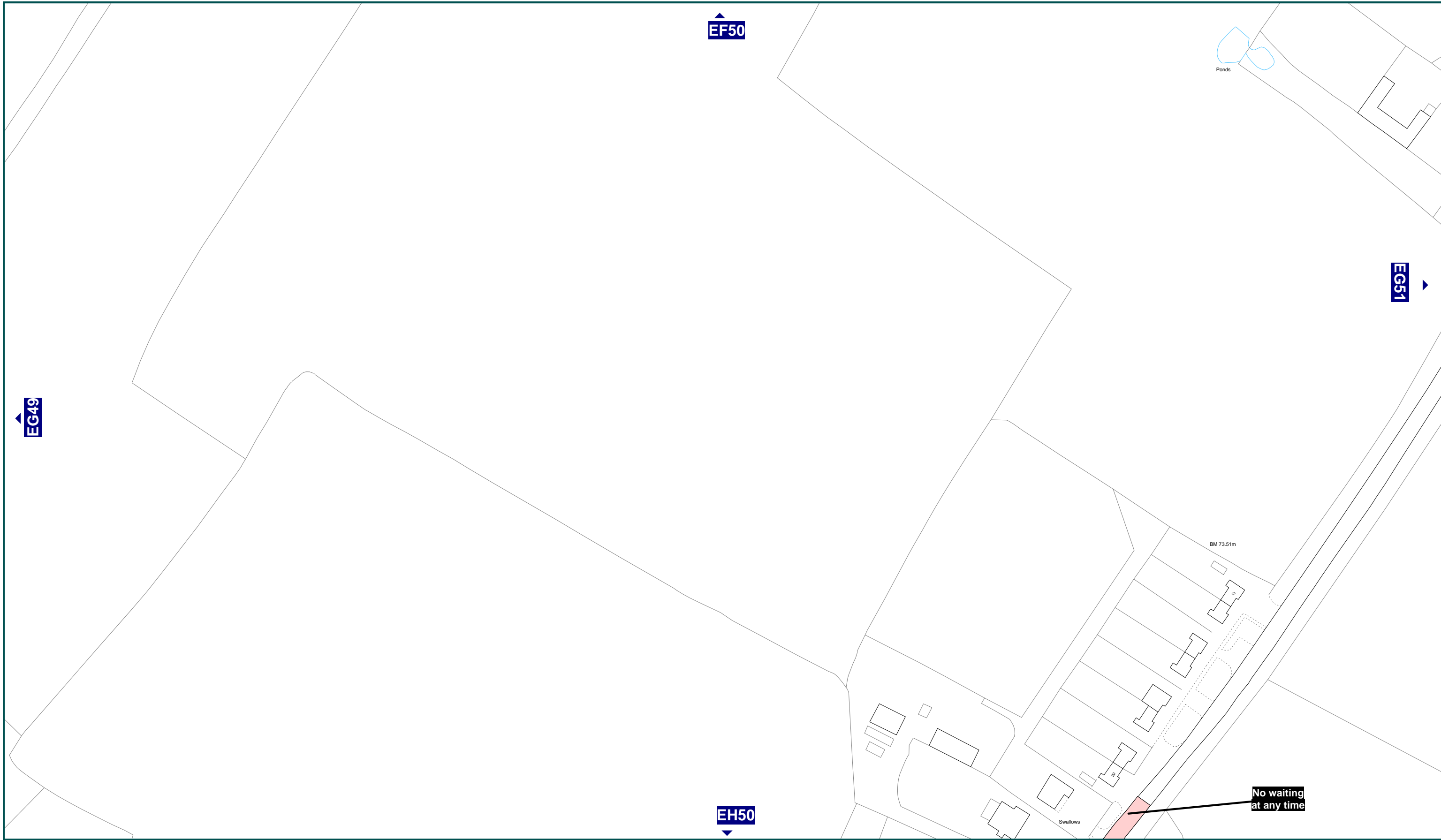
SCALE 1: 1250 @ A3

DATE 30/09/2009

FILE KEDC2006CONS

MAP SCHEDULE ED50





WILTSHIRE COUNTY COUNCIL
 The Director of Environmental Services
 County Hall
 Trowbridge
 Wiltshire
 BA148JD

Reproduced from the Ordnance Survey Map
 With the permission of
 The Controller of H.M. Stationery Office.
 Crown Copyright reserved 100023455 2006

This plan has been produced specifically
 to supply an individual with value added
 Local Authority information.

Unauthorised reproduction infringes
 Crown Copyright and may lead to
 prosecution or Civil Proceedings

**The County of Wiltshire (Parishes in the District of Kennet)
 (Prohibition and Restriction of Waiting,
 Clearways and On Street Parking) Consolidation Order 2006**

POTTERNE AND ROWDE PARISHES

Key to Restriction Types Displayed

 **No waiting at any time**

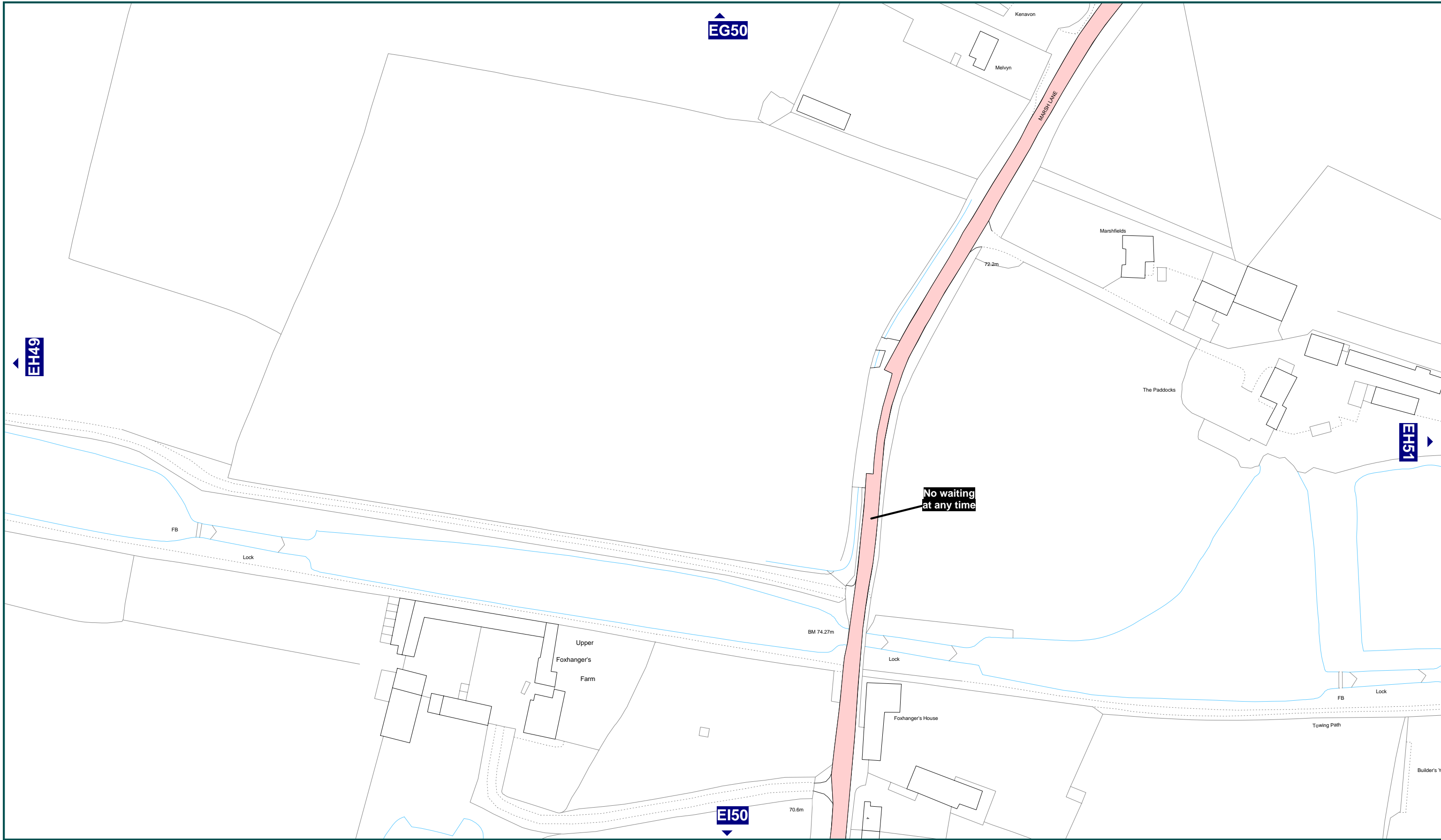
SCALE 1 : 1250

DATE 18/05/2006

FILE KEDC01CONS



MAP NUMBER **EG50**



WILTSHIRE COUNTY COUNCIL
 The Director of Environmental Services
 County Hall
 Trowbridge
 Wiltshire
 BA148JD

Reproduced from the Ordnance Survey Map
 With the permission of
 The Controller of H.M. Stationery Office.
 Crown Copyright reserved 100023455 2006

This plan has been produced specifically
 to supply an individual with value added
 Local Authority information.

Unauthorised reproduction infringes
 Crown Copyright and may lead to
 prosecution or Civil Proceedings

**The County of Wiltshire (Parishes in the District of Kennet)
 (Prohibition and Restriction of Waiting,
 Clearways and On Street Parking) Consolidation Order 2006**

POTTERNE AND ROWDE PARISHES

Key to Restriction Types Displayed

 **No waiting at any time**

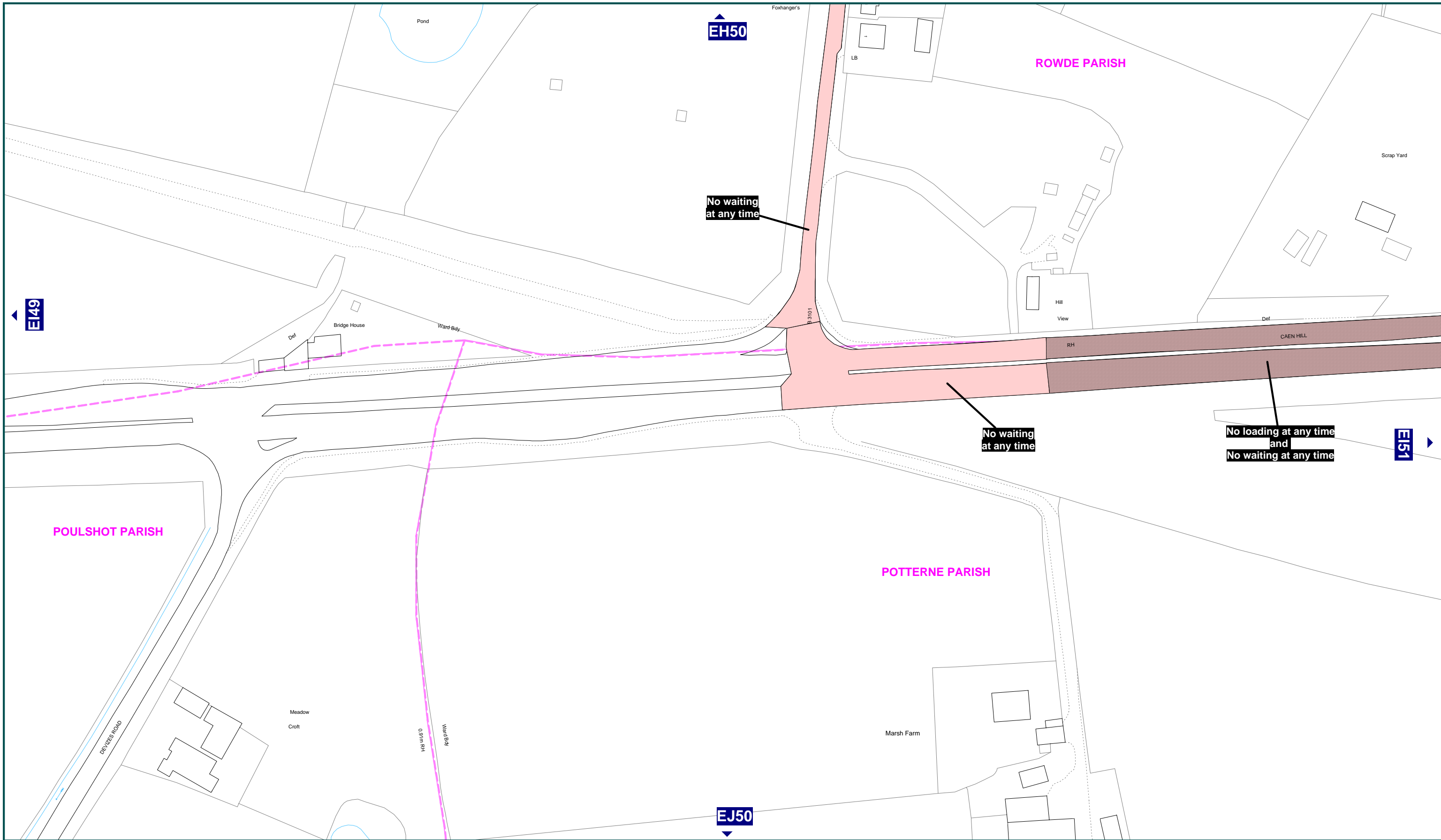
SCALE 1 : 1250

DATE 18/05/2006

FILE KEDC01CONS

MAP NUMBER **EH50**





WILTSHIRE COUNTY COUNCIL
 The Director of Environmental Services
 County Hall
 Trowbridge
 Wiltshire
 BA148JD

Reproduced from the Ordnance Survey Map
 With the permission of
 The Controller of H.M. Stationery Office.
 Crown Copyright reserved 100023455 2006



This plan has been produced specifically
 to supply an individual with value added
 Local Authority information.

Unauthorised reproduction infringes
 Crown Copyright and may lead to
 prosecution or Civil Proceedings

**The County of Wiltshire (Parishes in the District of Kennet)
 (Prohibition and Restriction of Waiting,
 Clearways and On Street Parking) Consolidation Order 2006**

POTTERNE AND ROWDE PARISHES

Key to Restriction Types Displayed

-  No waiting at any time
-  No loading at any time

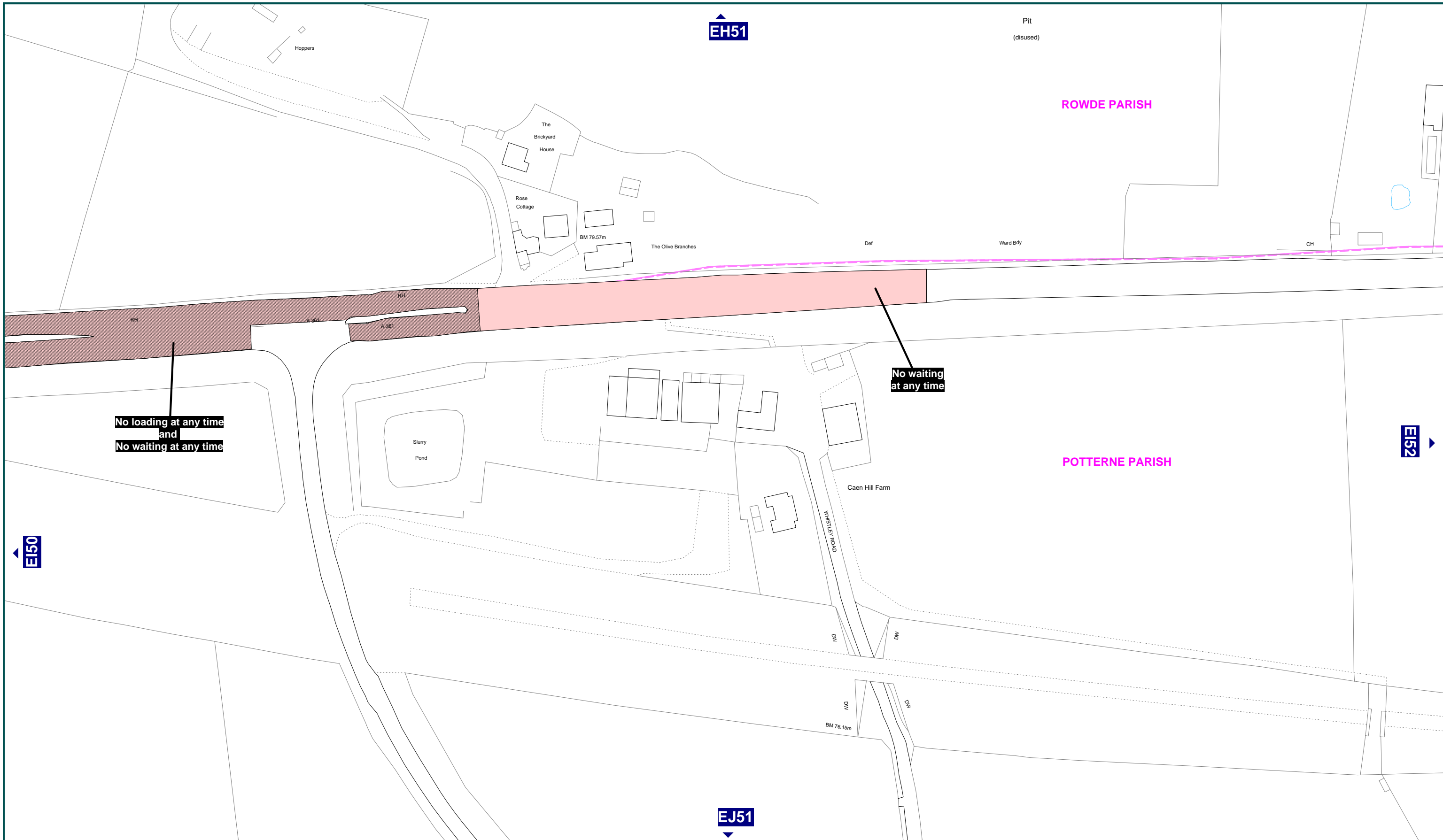
SCALE 1 : 1250

DATE 18/05/2006

FILE KEDC01CONS

MAP NUMBER **E150**





WILTSHIRE COUNTY COUNCIL
 The Director of Environmental Services
 County Hall
 Trowbridge
 Wiltshire
 BA148JD

Reproduced from the Ordnance Survey Map
 With the permission of
 The Controller of H.M. Stationery Office.
 Crown Copyright reserved 100023455 2006



This plan has been produced specifically
 to supply an individual with value added
 Local Authority information.


Unauthorised reproduction infringes
 Crown Copyright and may lead to
 prosecution or Civil Proceedings

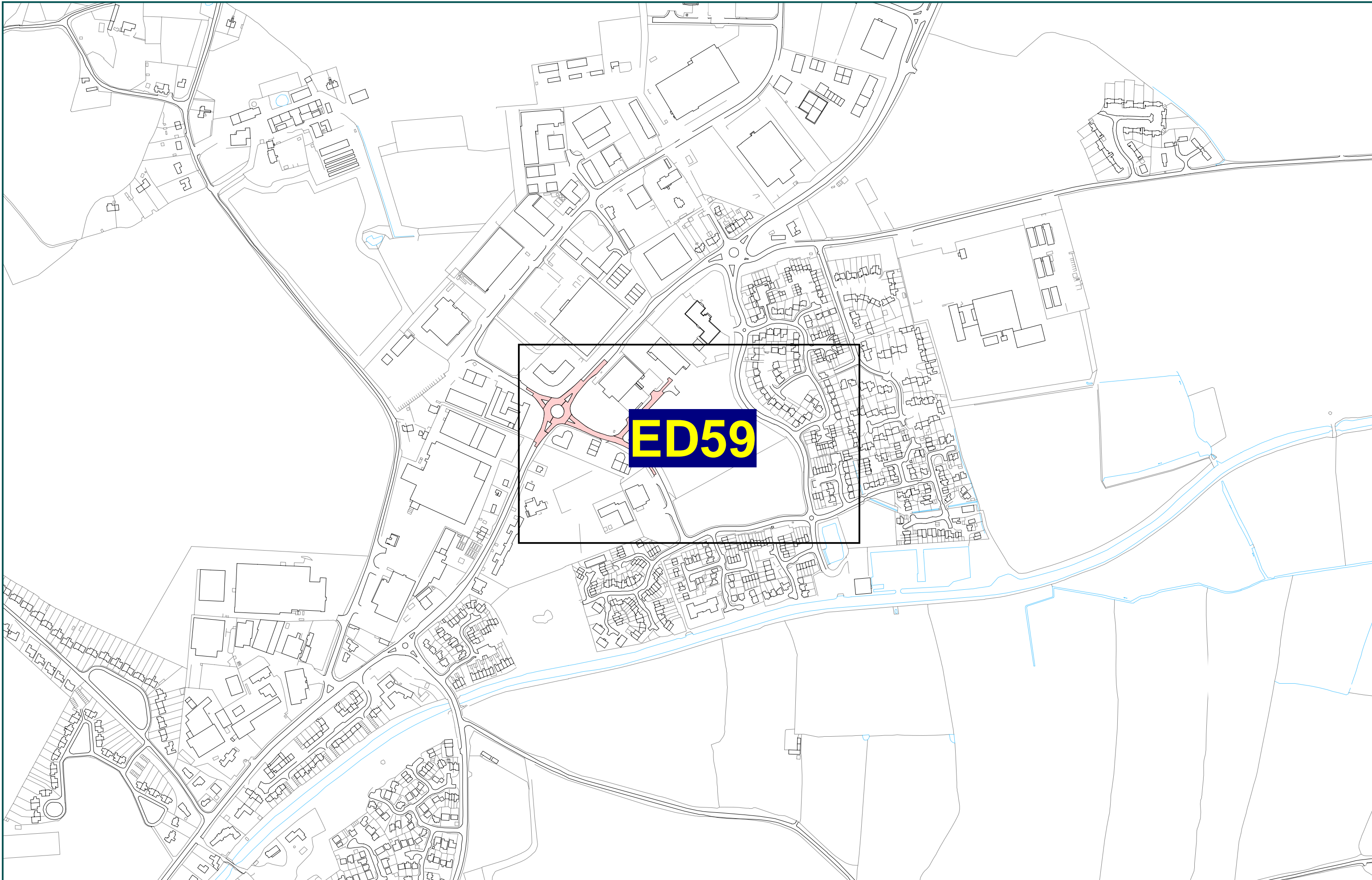
**The County of Wiltshire (Parishes in the District of Kennet)
 (Prohibition and Restriction of Waiting,
 Clearways and On Street Parking) Consolidation Order 2006**

POTTERNE AND ROWDE PARISHES

Key to Restriction Types Displayed

-  No waiting at any time
-  No loading at any time

SCALE	1 : 1250
DATE	18/05/2006
FILE	KEDC01CONS
	MAP NUMBER
	E151



ED59



WILTSHIRE COUNTY COUNCIL
 The Director of Environmental Services
 County Hall
 Trowbridge
 Wiltshire
 BA148JD

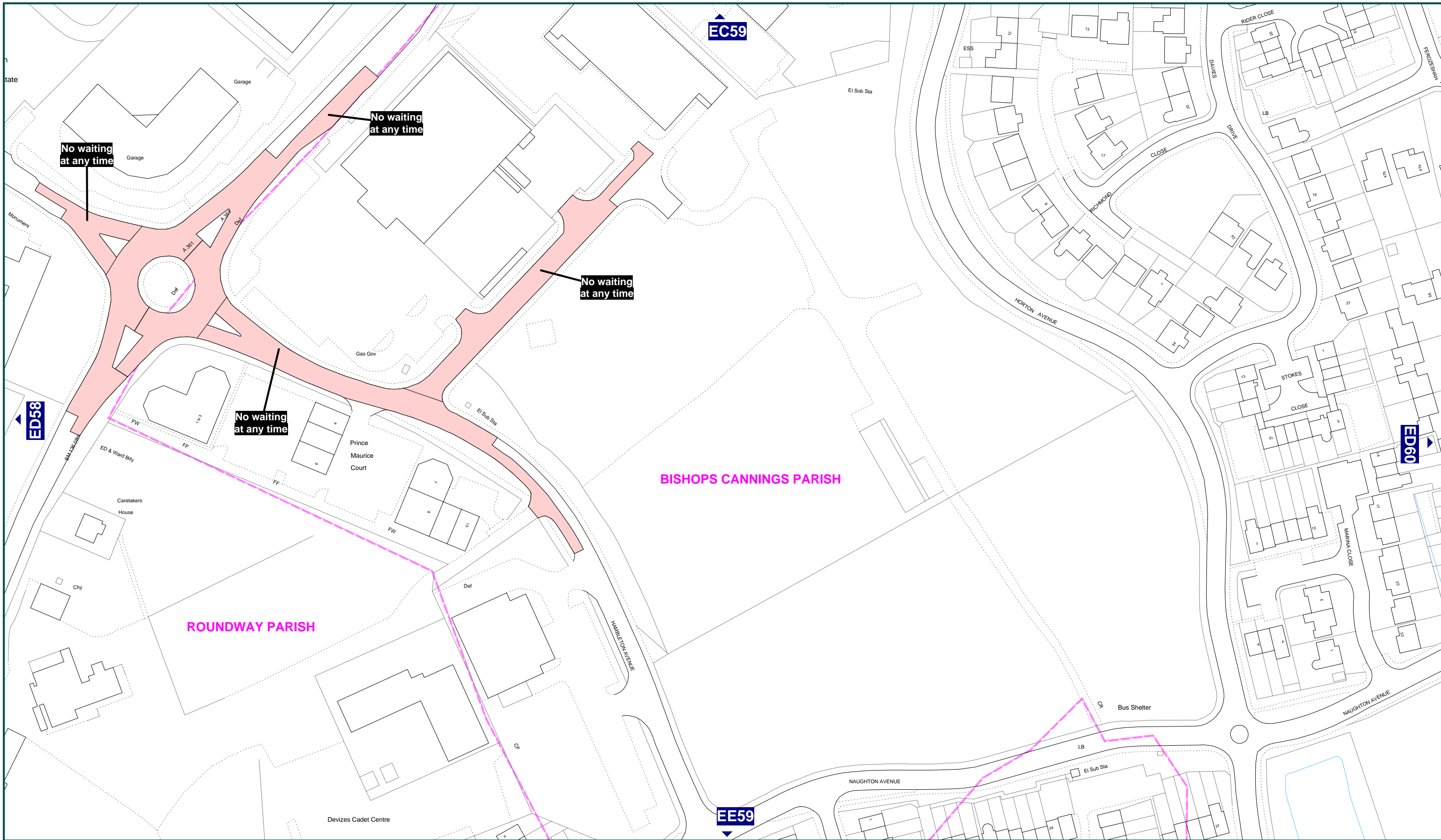
**The County of Wiltshire
 (Parishes in the District of Kennet)
 (Prohibition and Restriction of Waiting, Clearways and On Street Parking)
 Consolidation Order
 Roundway and Bishops Cannings - map schedules**

Reproduced from the Ordnance Survey Map
 With the permission of The Controller of H.M. Stationery Office
 Crown Copyright reserved 100023455 2007
 This plan has been produced specifically to supply
 an individual with value added Local Authority information
 Unauthorised reproduction infringes Crown Copyright
 and may lead to prosecution or Civil Proceedings

SCALE 1 : 5000 @ A3

DATE 21/01/2008





WILTSHIRE COUNTY COUNCIL
 The Director of Environmental Services
 County Hall
 Trowbridge
 Wiltshire
 BA148JD

Reproduced from the Ordnance Survey Map
 With the permission of
 The Controller of H.M. Stationery Office.
 Crown Copyright reserved 100023455 2006

This plan has been produced specifically
 to supply an individual with value added
 Local Authority information.

Unauthorised reproduction infringes
 Crown Copyright and may lead to
 prosecution or Civil Proceedings

**The County of Wiltshire (Parishes in the District of Kennet)
 (Prohibition and Restriction of Waiting, Clearways and On Street Parking)
 Consolidation Order 2006**

ROUNDWAY AND BISHOPS CANNINGS PARISHES

Key to Restriction Types Displayed

 **No waiting at any time**

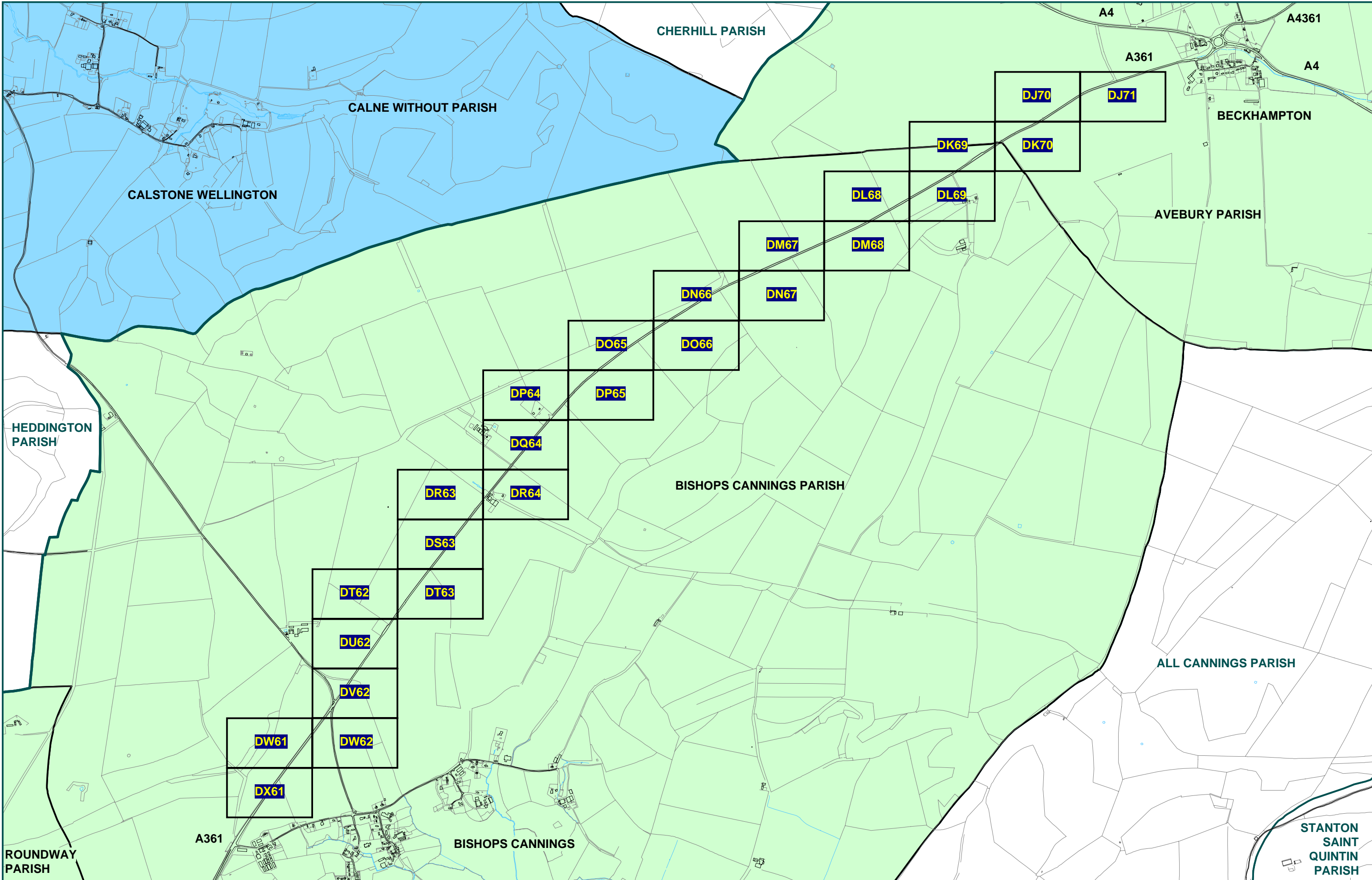
SCALE 1 : 1250

DATE 18/05/2006

FILE KEDC01CONS



MAP NUMBER ED59




WILTSHIRE COUNTY COUNCIL
The Director of Environmental Services
County Hall
Trowbridge
Wiltshire
BA148JD

**The County of Wiltshire
(Parishes in the District of Kennet)
(Prohibition and Restriction of Waiting, Clearways and On Street Parking)
Consolidation Order
Clearway - A361 - map schedules**

Reproduced from the Ordnance Survey Map
With the permission of The Controller of H.M. Stationery Office
Crown Copyright reserved 100023455 2007
This plan has been produced specifically to supply
an individual with value added Local Authority information
Unauthorised reproduction infringes Crown Copyright
and may lead to prosecution or Civil Proceedings

SCALE	1 : 20000 @ A3
DATE	21/01/2008





WILTSHIRE COUNTY COUNCIL
 The Director of Environmental Services
 County Hall
 Trowbridge
 Wiltshire
 BA148JD

Reproduced from the Ordnance Survey Map
 With the permission of
 The Controller of H.M. Stationery Office.
 Crown Copyright reserved 100023455 2005


This plan has been produced specifically
 to supply an individual with value added
 Local Authority information.

Unauthorised reproduction infringes
 Crown Copyright and may lead to
 prosecution or Civil Proceedings

**The County of Wiltshire (Parishes in the District of Kennet)
 (Prohibition and Restriction of Waiting, Clearways and On Street Parking)
 Consolidation Order 2006**

CLEARWAY - A361

Key to Restriction Types Displayed

 **Clearway**

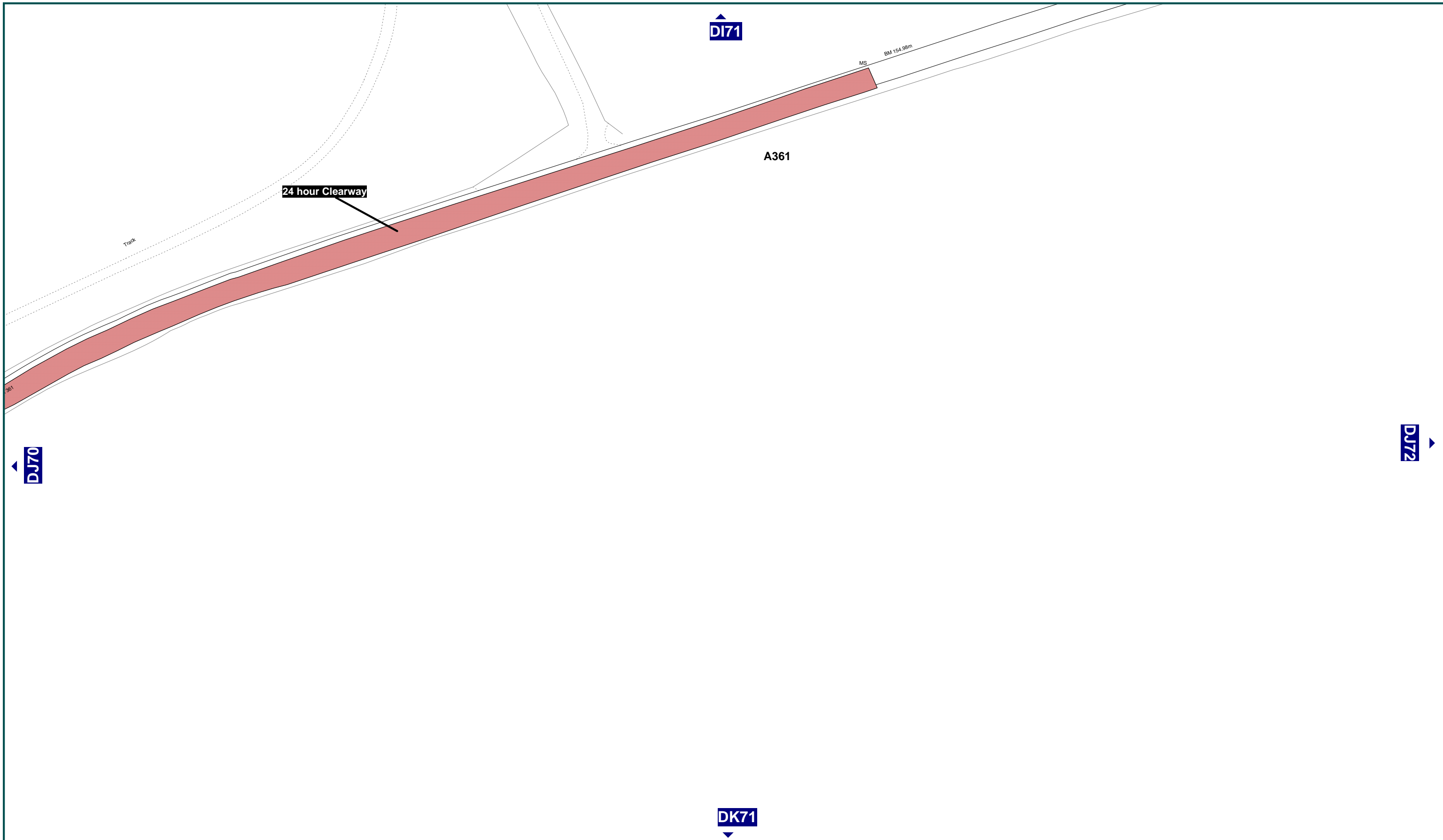
SCALE 1 : 1250

DATE 17/05/2006

FILE KEDC01CONS

MAP NUMBER DJ70





WILTSHIRE COUNTY COUNCIL
 The Director of Environmental Services
 County Hall
 Trowbridge
 Wiltshire
 BA148JD

Reproduced from the Ordnance Survey Map
 With the permission of
 The Controller of H.M. Stationery Office.
 Crown Copyright reserved 100023455 2005


This plan has been produced specifically
 to supply an individual with value added
 Local Authority information.

Unauthorised reproduction infringes
 Crown Copyright and may lead to
 prosecution or Civil Proceedings

**The County of Wiltshire (Parishes in the District of Kennet)
 (Prohibition and Restriction of Waiting, Clearways and On Street Parking)
 Consolidation Order 2006**

CLEARWAY - A361

Key to Restriction Types Displayed

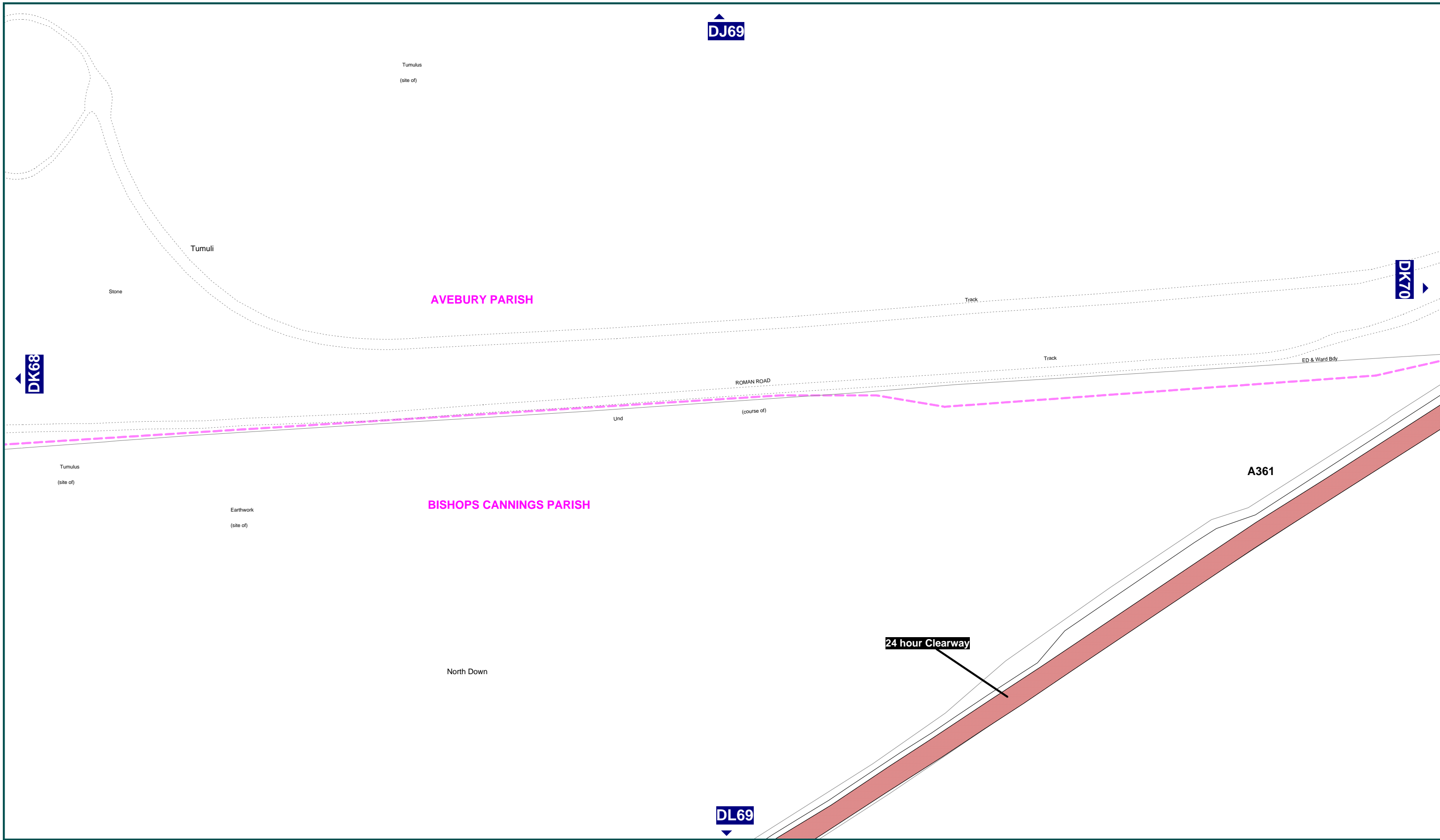
 Clearway

SCALE 1 : 1250

DATE 17/05/2006

FILE KEDC01CONS

MAP NUMBER DJ71



WILTSHIRE COUNTY COUNCIL
 The Director of Environmental Services
 County Hall
 Trowbridge
 Wiltshire
 BA148JD

Reproduced from the Ordnance Survey Map
 With the permission of
 The Controller of H.M. Stationery Office.
 Crown Copyright reserved 100023455 2005

This plan has been produced specifically
 to supply an individual with value added
 Local Authority information.

Unauthorised reproduction infringes
 Crown Copyright and may lead to
 prosecution or Civil Proceedings

**The County of Wiltshire (Parishes in the District of Kennet)
 (Prohibition and Restriction of Waiting, Clearways and On Street Parking)
 Consolidation Order 2006**

CLEARWAY - A361

Key to Restriction Types Displayed

 Clearway

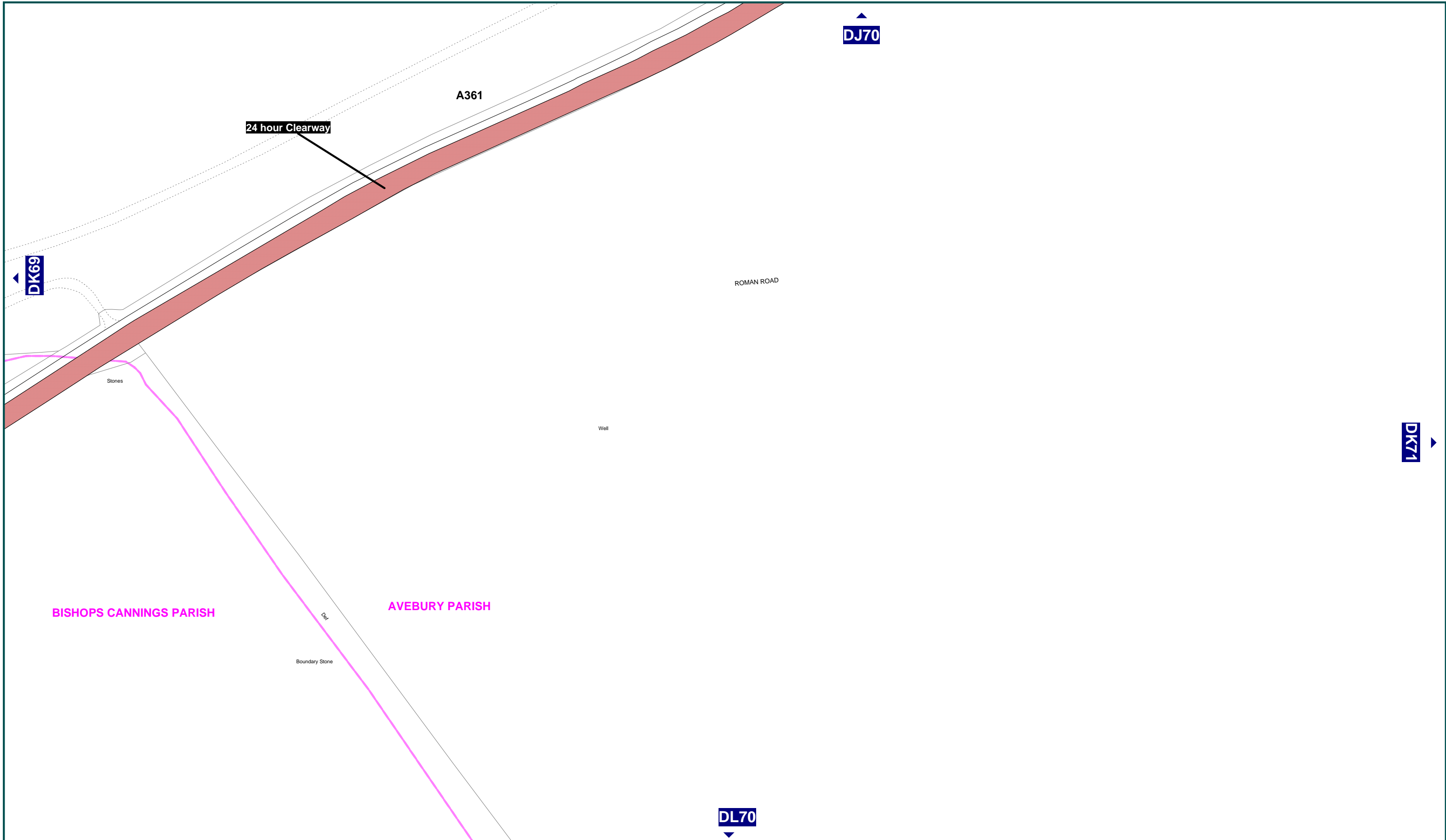
SCALE 1 : 1250

DATE 17/05/2006

FILE KEDC01CONS



MAP NUMBER **DK69**



WILTSHIRE COUNTY COUNCIL
 The Director of Environmental Services
 County Hall
 Trowbridge
 Wiltshire
 BA148JD

Reproduced from the Ordnance Survey Map
 With the permission of
 The Controller of H.M. Stationery Office.
 Crown Copyright reserved 100023455 2005

This plan has been produced specifically
 to supply an individual with value added
 Local Authority information.

Unauthorised reproduction infringes
 Crown Copyright and may lead to
 prosecution or Civil Proceedings

The County of Wiltshire (Parishes in the District of Kennet)
 (Prohibition and Restriction of Waiting, Clearways and On Street Parking)
 Consolidation Order 2006

CLEARWAY - A361

Key to Restriction Types Displayed

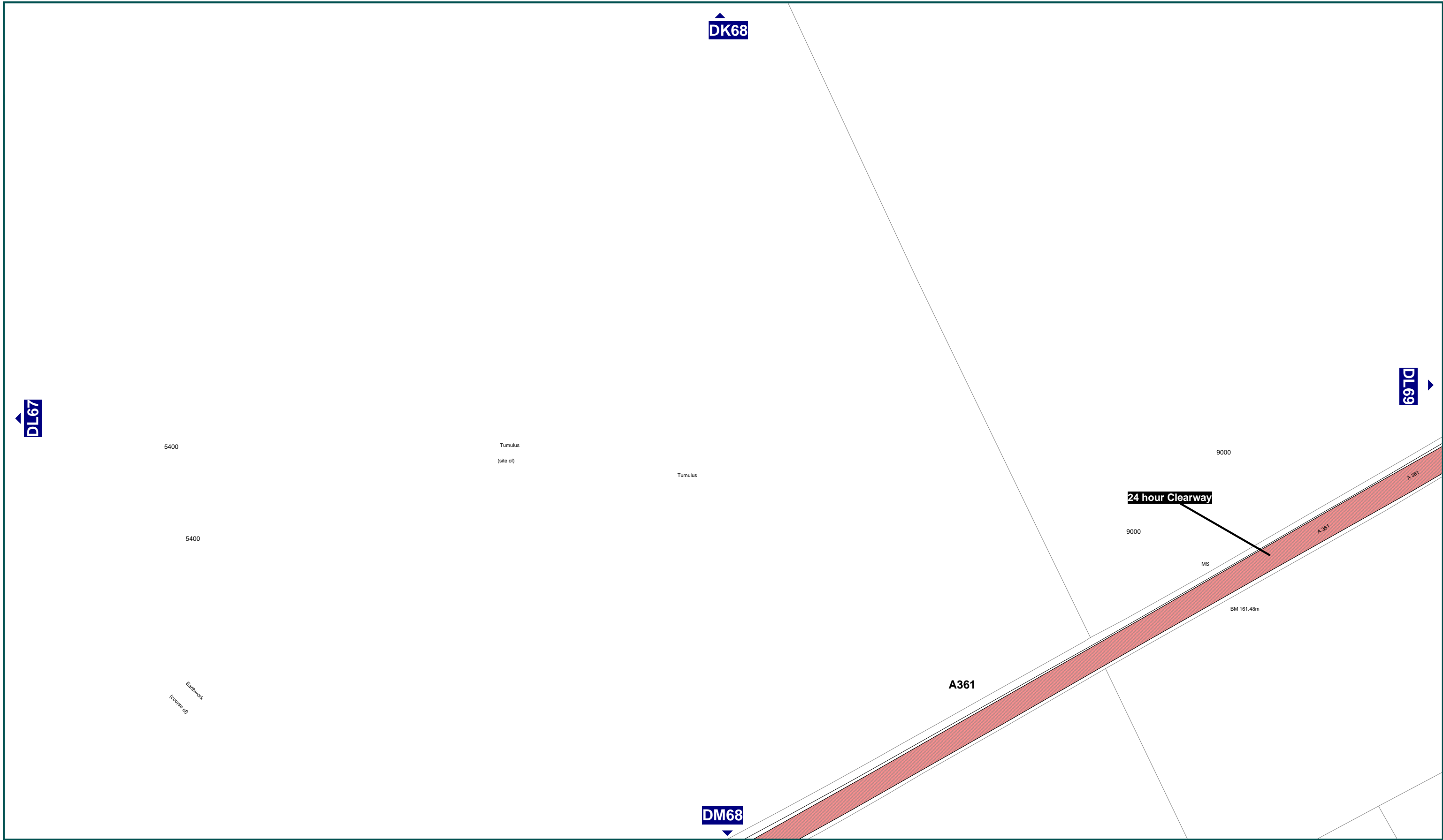
 Clearway

SCALE 1 : 1250

DATE 17/05/2006

FILE KEDC01CONS

MAP NUMBER DK70



WILTSHIRE COUNTY COUNCIL
 The Director of Environmental Services
 County Hall
 Trowbridge
 Wiltshire
 BA148JD

Reproduced from the Ordnance Survey Map
 With the permission of
 The Controller of H.M. Stationery Office.
 Crown Copyright reserved 100023455 2005


This plan has been produced specifically
 to supply an individual with value added
 Local Authority information.

Unauthorised reproduction infringes
 Crown Copyright and may lead to
 prosecution or Civil Proceedings

**The County of Wiltshire (Parishes in the District of Kennet)
 (Prohibition and Restriction of Waiting, Clearways and On Street Parking)
 Consolidation Order 2006**

CLEARWAY - A361

Key to Restriction Types Displayed

 **Clearway**

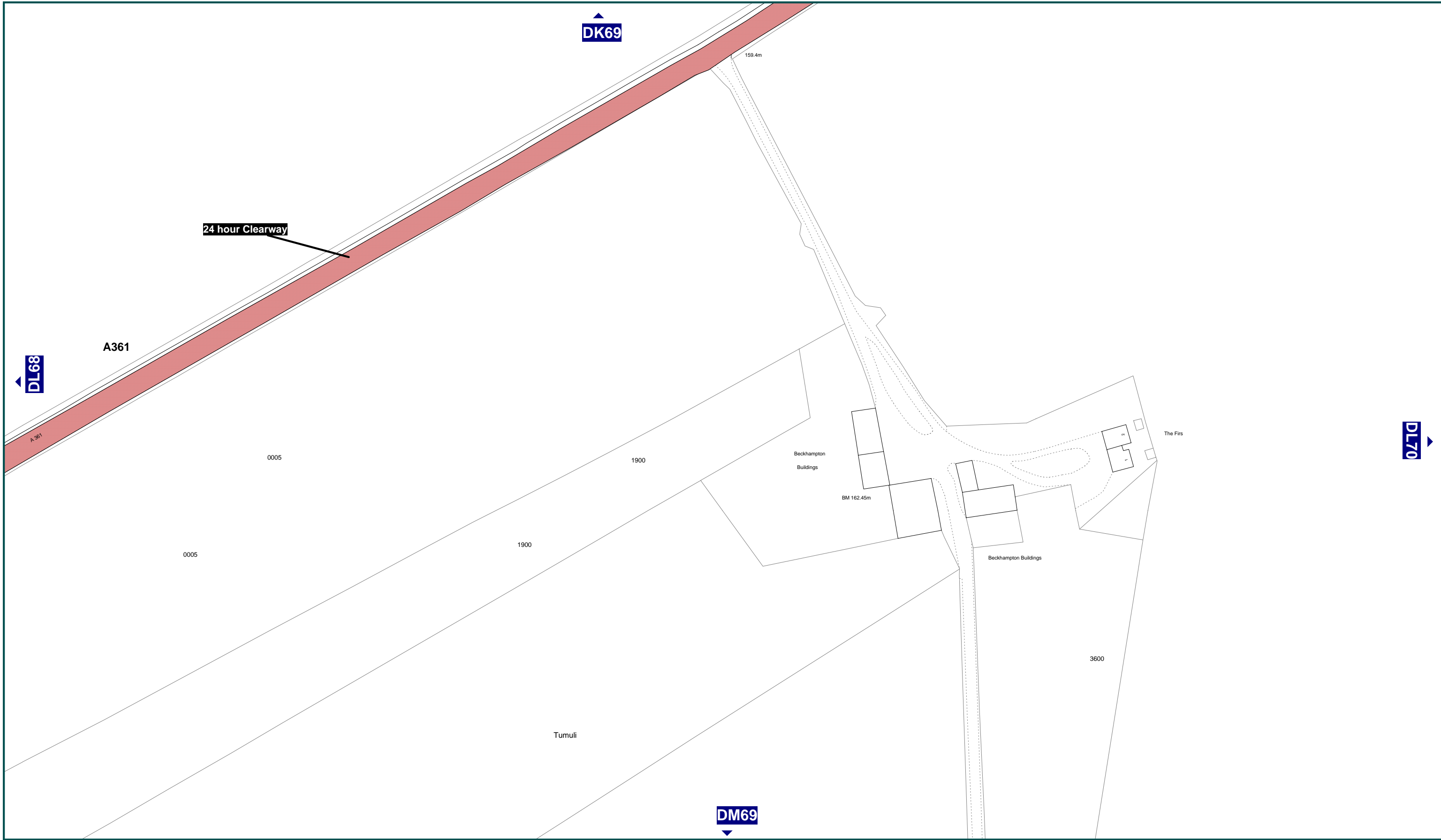
SCALE 1 : 1250

DATE 17/05/2006

FILE KEDC01CONS



MAP NUMBER **DL68**



WILTSHIRE COUNTY COUNCIL
 The Director of Environmental Services
 County Hall
 Trowbridge
 Wiltshire
 BA148JD

Reproduced from the Ordnance Survey Map
 With the permission of
 The Controller of H.M. Stationery Office.
 Crown Copyright reserved 100023455 2005


This plan has been produced specifically
 to supply an individual with value added
 Local Authority information.

Unauthorised reproduction infringes
 Crown Copyright and may lead to
 prosecution or Civil Proceedings

**The County of Wiltshire (Parishes in the District of Kennet)
 (Prohibition and Restriction of Waiting, Clearways and On Street Parking)
 Consolidation Order 2006**

CLEARWAY - A361

Key to Restriction Types Displayed

 **Clearway**

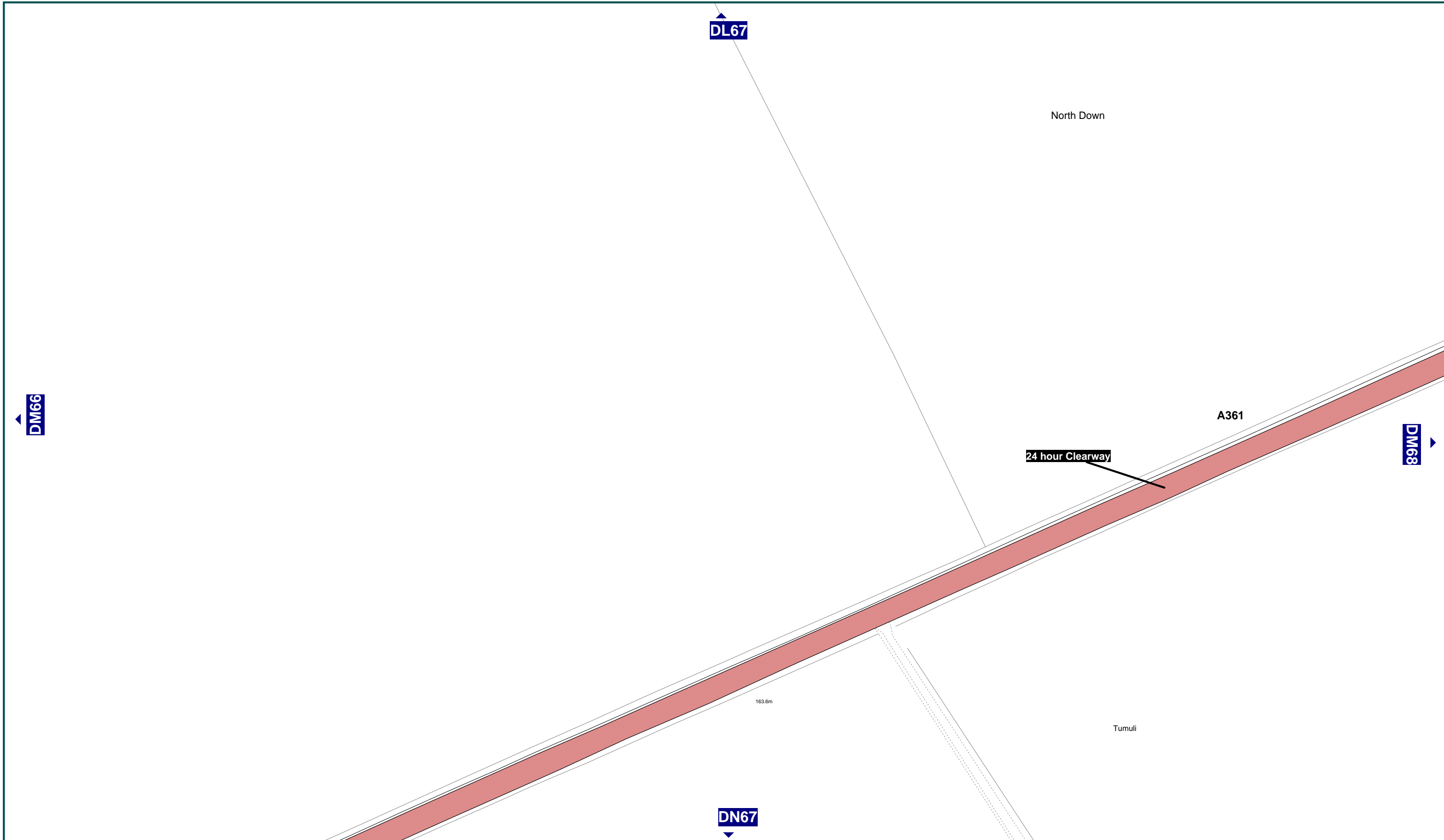
SCALE 1 : 1250

DATE 17/05/2006

FILE KEDC01CONS



MAP NUMBER **DL69**



WILTSHIRE COUNTY COUNCIL
 The Director of Environmental Services
 County Hall
 Trowbridge
 Wiltshire
 BA148JD

Reproduced from the Ordnance Survey Map
 With the permission of
 The Controller of H.M. Stationery Office.
 Crown Copyright reserved 100023455 2005


This plan has been produced specifically
 to supply an individual with value added
 Local Authority information.

Unauthorised reproduction infringes
 Crown Copyright and may lead to
 prosecution or Civil Proceedings

**The County of Wiltshire (Parishes in the District of Kennet)
 (Prohibition and Restriction of Waiting, Clearways and On Street Parking)
 Consolidation Order 2006**

CLEARWAY - A361

Key to Restriction Types Displayed

 **Clearway**

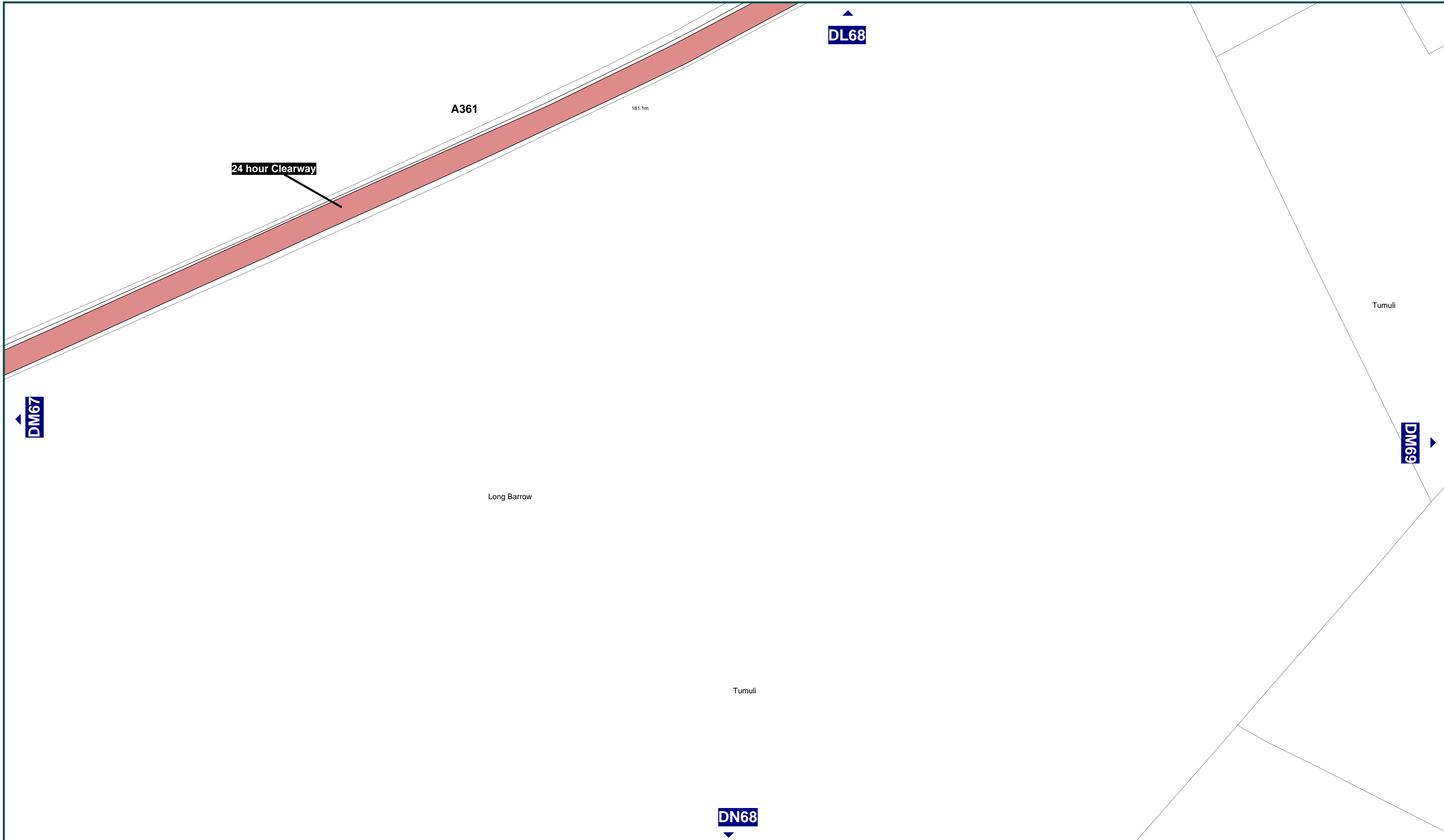
SCALE 1 : 1250

DATE 17/05/2006

FILE KEDC01CONS

MAP NUMBER **DM67**





WILTSHIRE COUNTY COUNCIL
 The Director of Environmental Services
 County Hall
 Trowbridge
 Wiltshire
 BA148JD

Reproduced from the Ordnance Survey Map
 With the permission of
 The Controller of H.M. Stationery Office.
 Crown Copyright reserved 100023455 2005


This plan has been produced specifically
 to supply an individual with value added
 Local Authority information.


Unauthorised reproduction infringes
 Crown Copyright and may lead to
 prosecution or Civil Proceedings

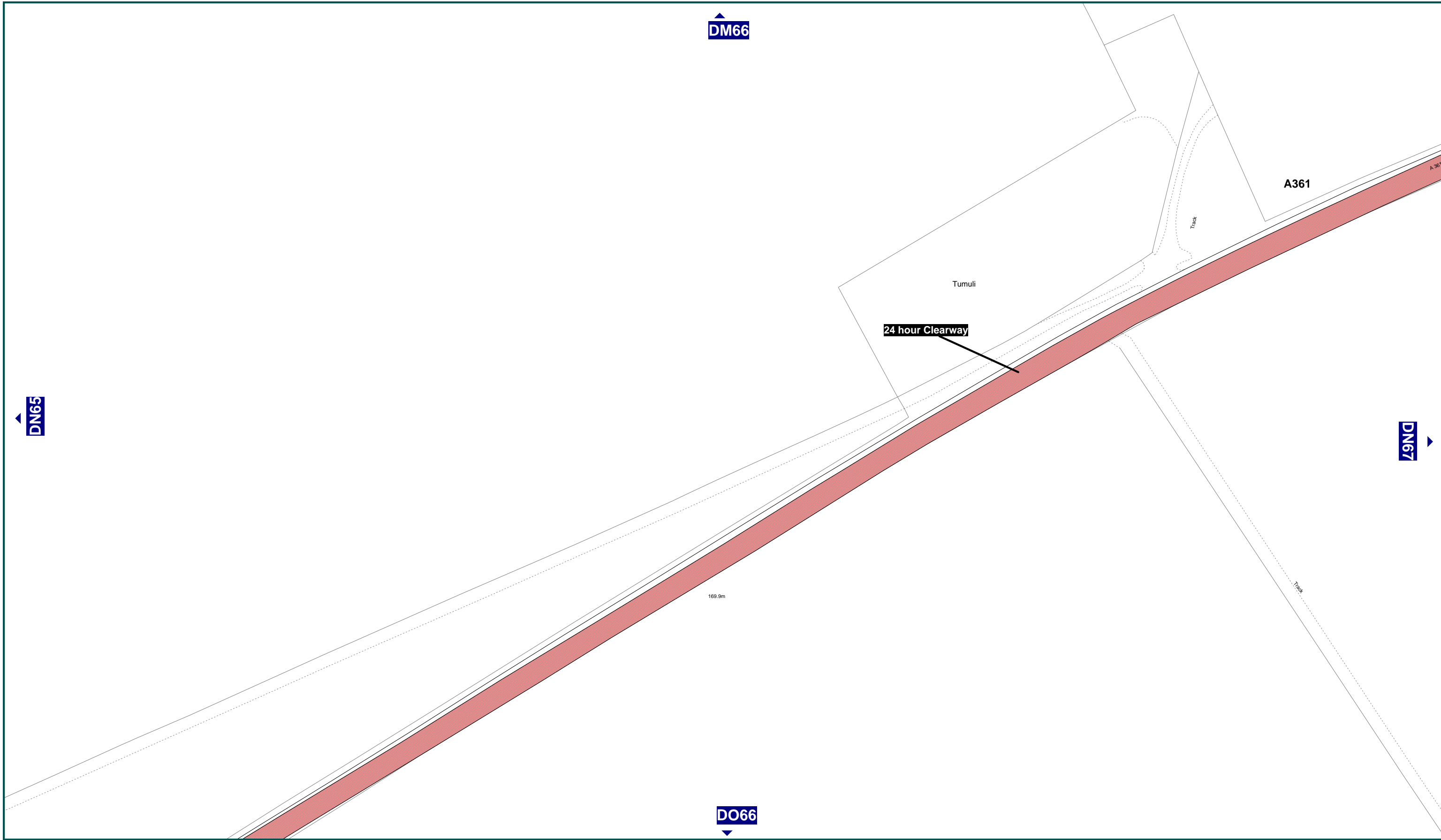
**The County of Wiltshire (Parishes in the District of Kennet)
 (Prohibition and Restriction of Waiting, Clearways and On Street Parking)
 Consolidation Order 2006**

CLEARWAY - A361

Key to Restriction Types Displayed

 **Clearway**

SCALE	1 : 1250	
DATE	17/05/2006	
FILE	KEDC01CONS	
	MAP NUMBER	DM68



WILTSHIRE COUNTY COUNCIL
 The Director of Environmental Services
 County Hall
 Trowbridge
 Wiltshire
 BA148JD

Reproduced from the Ordnance Survey Map
 With the permission of
 The Controller of H.M. Stationery Office.
 Crown Copyright reserved 100023455 2005

This plan has been produced specifically
 to supply an individual with value added
 Local Authority information.

Unauthorised reproduction infringes
 Crown Copyright and may lead to
 prosecution or Civil Proceedings

**The County of Wiltshire (Parishes in the District of Kennet)
 (Prohibition and Restriction of Waiting, Clearways and On Street Parking)
 Consolidation Order 2006**

CLEARWAY - A361

Key to Restriction Types Displayed

 **Clearway**


SCALE 1 : 1250

DATE 17/05/2006

FILE KEDC01CONS



MAP NUMBER **DN66**



WILTSHIRE COUNTY COUNCIL
 The Director of Environmental Services
 County Hall
 Trowbridge
 Wiltshire
 BA148JD

Reproduced from the Ordnance Survey Map
 With the permission of
 The Controller of H.M. Stationery Office.
 Crown Copyright reserved 100023455 2005


This plan has been produced specifically
 to supply an individual with value added
 Local Authority information.

Unauthorised reproduction infringes
 Crown Copyright and may lead to
 prosecution or Civil Proceedings

The County of Wiltshire (Parishes in the District of Kennet)
 (Prohibition and Restriction of Waiting, Clearways and On Street Parking)
 Consolidation Order 2006

CLEARWAY - A361

Key to Restriction Types Displayed

 Clearway

SCALE 1 : 1250

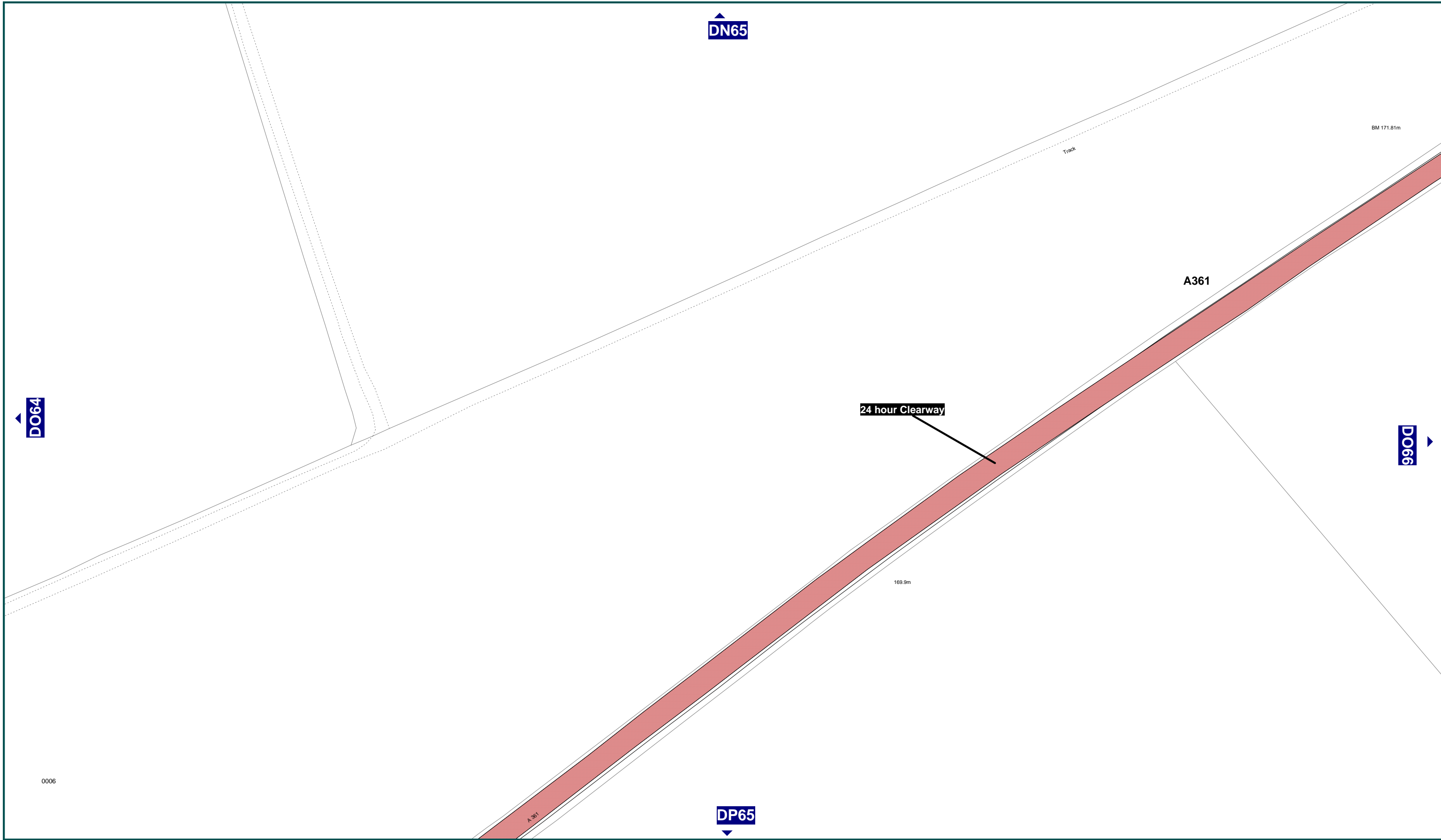
DATE 17/05/2006

FILE KEDC01CONS



MAP NUMBER

DN67



WILTSHIRE COUNTY COUNCIL
 The Director of Environmental Services
 County Hall
 Trowbridge
 Wiltshire
 BA148JD

Reproduced from the Ordnance Survey Map
 With the permission of
 The Controller of H.M. Stationery Office.
 Crown Copyright reserved 100023455 2005


This plan has been produced specifically
 to supply an individual with value added
 Local Authority information.

Unauthorised reproduction infringes
 Crown Copyright and may lead to
 prosecution or Civil Proceedings

**The County of Wiltshire (Parishes in the District of Kennet)
 (Prohibition and Restriction of Waiting, Clearways and On Street Parking)
 Consolidation Order 2006**

CLEARWAY - A361

Key to Restriction Types Displayed

 **Clearway**

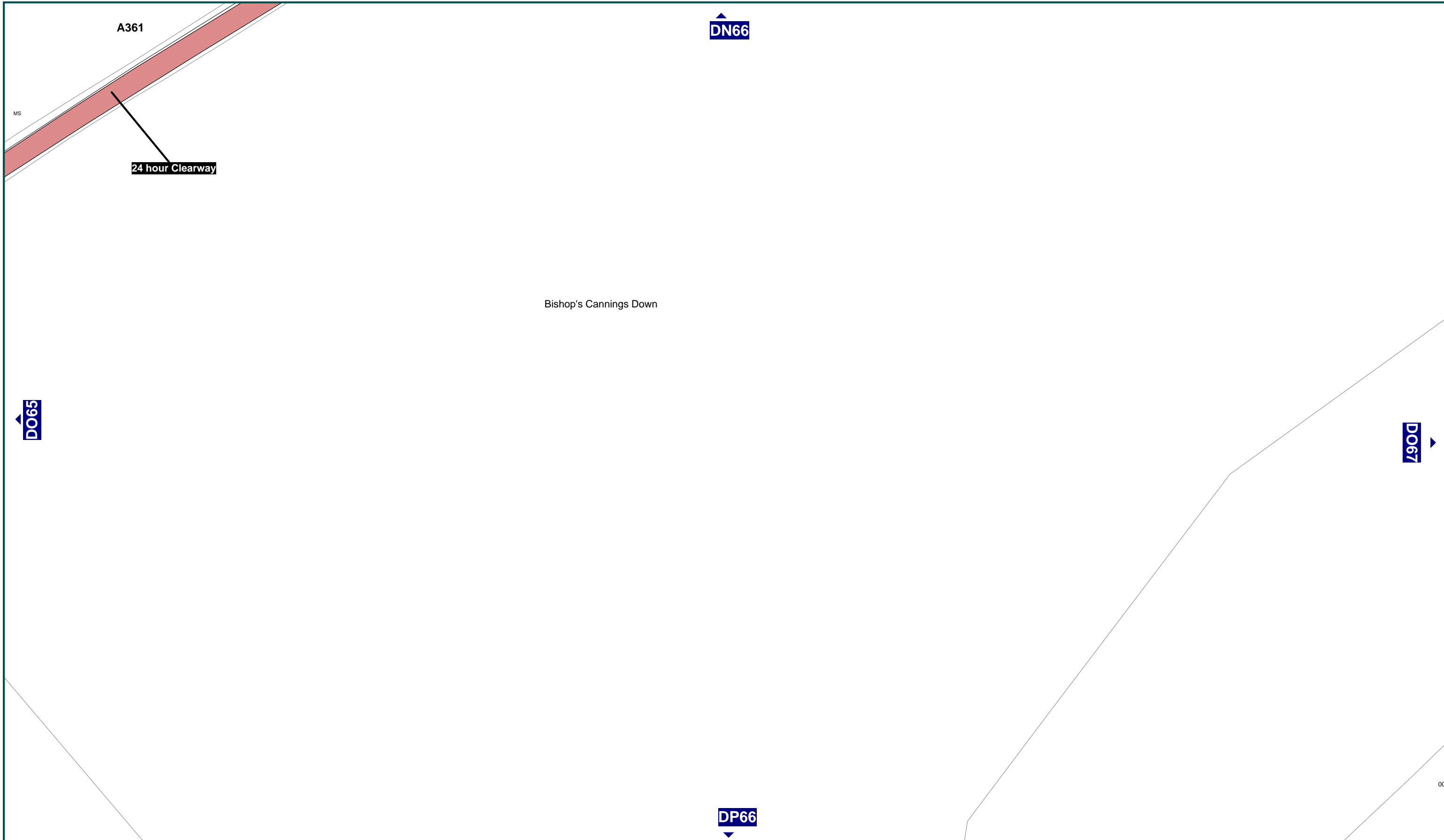
SCALE 1 : 1250

DATE 17/05/2006

FILE KEDC01CONS



MAP NUMBER **DO65**



Bishop's Cannings Down

A361

DN66

24 hour Clearway

DO65

DO67

DP66



WILTSHIRE COUNTY COUNCIL
The Director of Environmental Services
County Hall
Trowbridge
Wiltshire
BA148JD

Reproduced from the Ordnance Survey Map
With the permission of
The Controller of H.M. Stationery Office.
Crown Copyright reserved 100023455 2005


This plan has been produced specifically
to supply an individual with value added
Local Authority information.

Unauthorised reproduction infringes
Crown Copyright and may lead to
prosecution or Civil Proceedings

The County of Wiltshire (Parishes in the District of Kennet)
(Prohibition and Restriction of Waiting, Clearways and On Street Parking)
Consolidation Order 2006

CLEARWAY - A361

Key to Restriction Types Displayed

 Clearway

SCALE 1 : 1250

DATE 17/05/2006

FILE KEDC01CONS

MAP NUMBER DO66



7200
DO64

DP63

DP65

Tank

7380

6074

Pump House

A361

24 hour Clearway

DQ64




Reproduced from the Ordnance Survey Map
With the permission of
The Controller of H.M. Stationery Office.
Crown Copyright reserved 100023455 2005


**The County of Wiltshire (Parishes in the District of Kennet)
(Prohibition and Restriction of Waiting, Clearways and On Street Parking)
Consolidation Order 2006**

CLEARWAY - A361

Key to Restriction Types Displayed



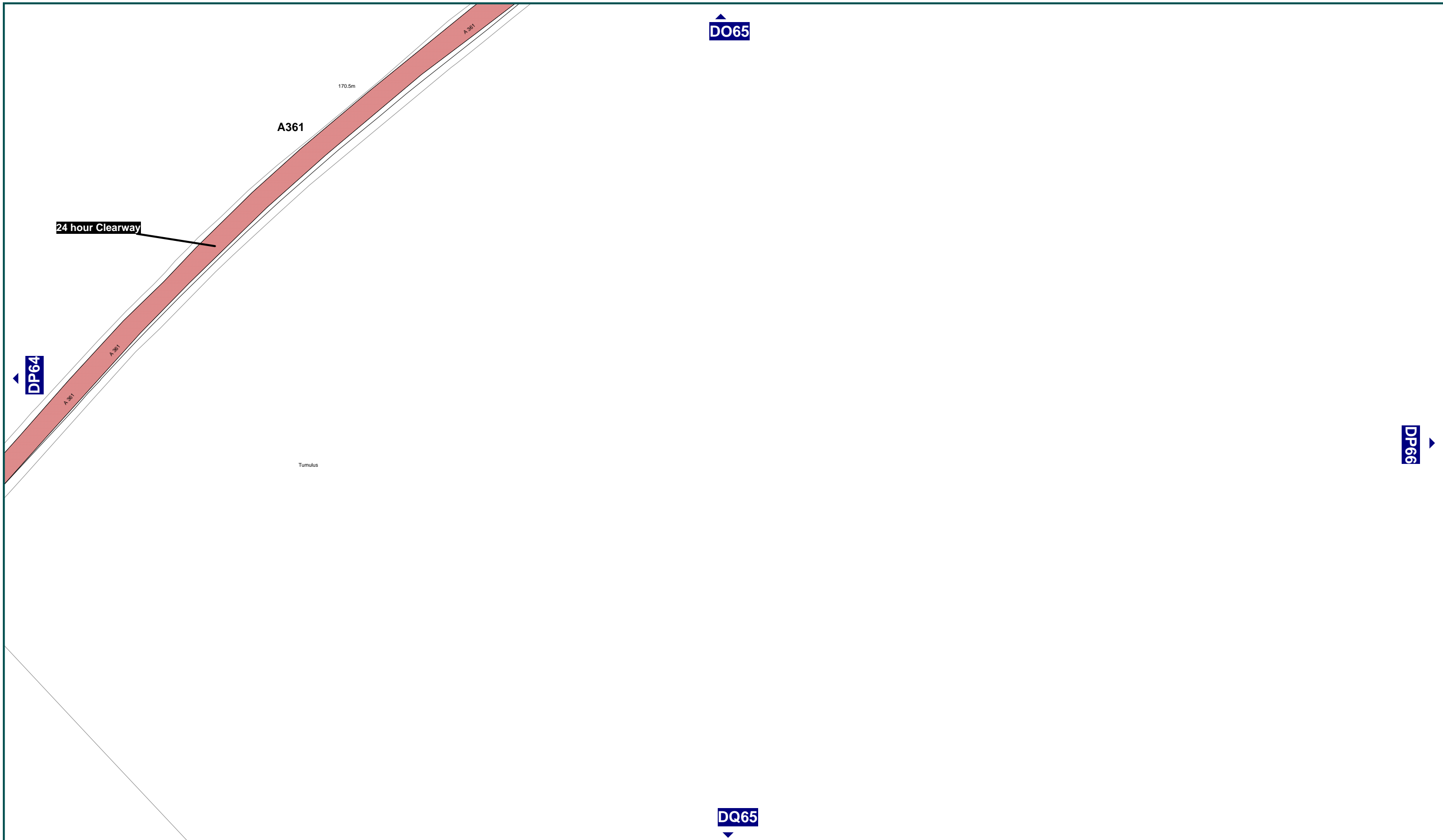
Clearway

SCALE	1 : 1250	
DATE	17/05/2006	
FILE	KEDC01CONS	
	MAP NUMBER	DP64

WILTSHIRE COUNTY COUNCIL
The Director of Environmental Services
County Hall
Trowbridge
Wiltshire
BA148JD

This plan has been produced specifically
to supply an individual with value added
Local Authority information.

Unauthorised reproduction infringes
Crown Copyright and may lead to
prosecution or Civil Proceedings



WILTSHIRE COUNTY COUNCIL
 The Director of Environmental Services
 County Hall
 Trowbridge
 Wiltshire
 BA148JD

Reproduced from the Ordnance Survey Map
 With the permission of
 The Controller of H.M. Stationery Office.
 Crown Copyright reserved 100023455 2005


This plan has been produced specifically
 to supply an individual with value added
 Local Authority information.

Unauthorised reproduction infringes
 Crown Copyright and may lead to
 prosecution or Civil Proceedings

**The County of Wiltshire (Parishes in the District of Kennet)
 (Prohibition and Restriction of Waiting, Clearways and On Street Parking)
 Consolidation Order 2006**

CLEARWAY - A361

Key to Restriction Types Displayed

 Clearway

SCALE 1 : 1250

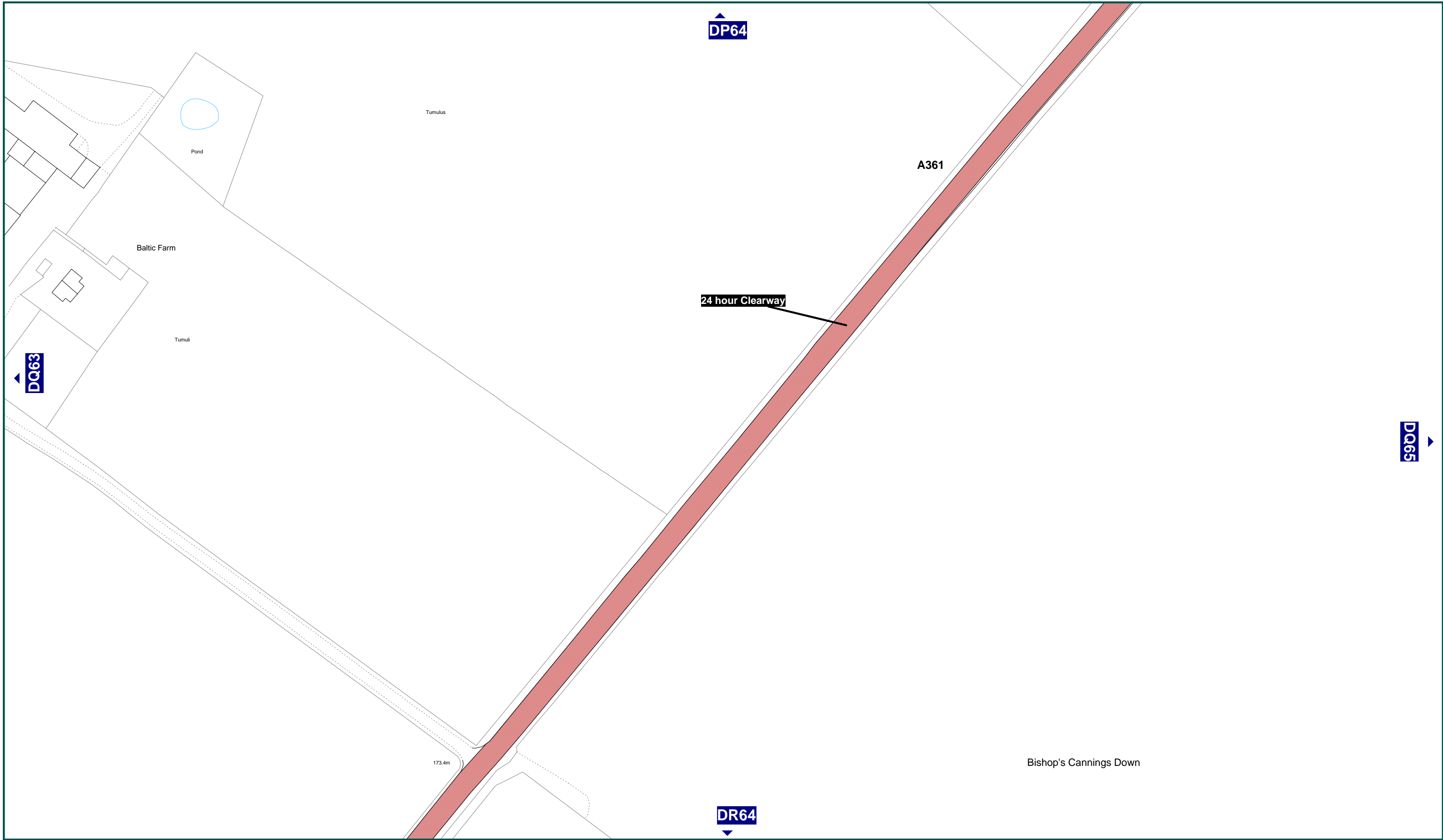
DATE 17/05/2006

FILE KEDC01CONS



MAP
 NUMBER

DP65



WILTSHIRE COUNTY COUNCIL
 The Director of Environmental Services
 County Hall
 Trowbridge
 Wiltshire
 BA148JD

Reproduced from the Ordnance Survey Map
 With the permission of
 The Controller of H.M. Stationery Office.
 Crown Copyright reserved 100023455 2005


This plan has been produced specifically
 to supply an individual with value added
 Local Authority information.

Unauthorised reproduction infringes
 Crown Copyright and may lead to
 prosecution or Civil Proceedings

**The County of Wiltshire (Parishes in the District of Kennet)
 (Prohibition and Restriction of Waiting, Clearways and On Street Parking)
 Consolidation Order 2006**

CLEARWAY - A361

Key to Restriction Types Displayed

 **Clearway**

SCALE 1 : 1250

DATE 17/05/2006

FILE KEDC01CONS

MAP NUMBER **DQ64**



0036

DQ63

DR62

DR64



A361

24 hour Clearway

DS63

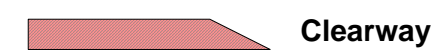


Reproduced from the Ordnance Survey Map With the permission of The Controller of H.M. Stationery Office. Crown Copyright reserved 100023455 2005

The County of Wiltshire (Parishes in the District of Kennet) (Prohibition and Restriction of Waiting, Clearways and On Street Parking) Consolidation Order 2006

CLEARWAY - A361

Key to Restriction Types Displayed



Clearway

SCALE 1 : 1250

DATE 17/05/2006

FILE KEDC01CONS

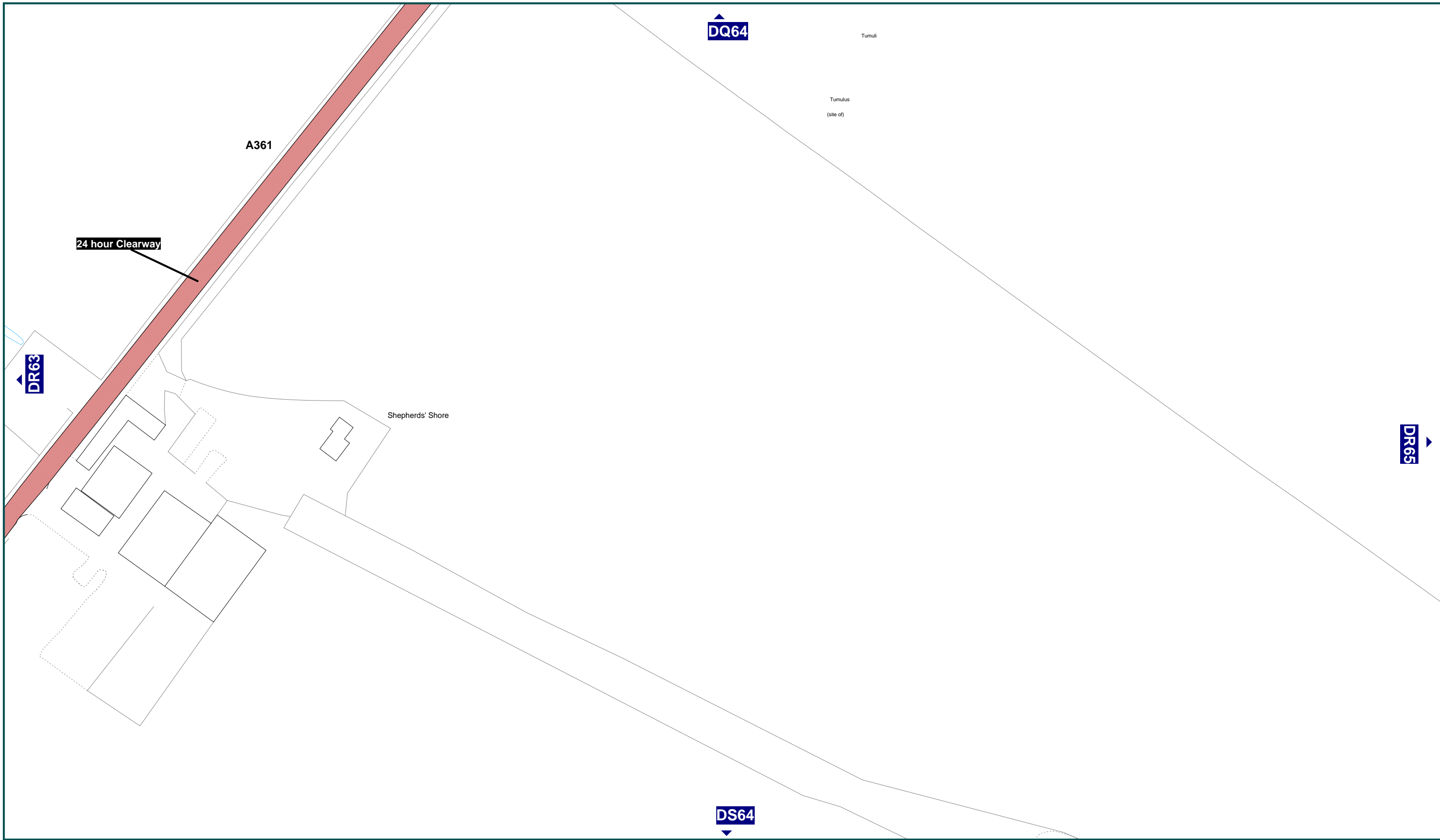


MAP NUMBER DR63

WILTSHIRE COUNTY COUNCIL The Director of Environmental Services County Hall Trowbridge Wiltshire BA148JD

This plan has been produced specifically to supply an individual with value added Local Authority information.

Unauthorised reproduction infringes Crown Copyright and may lead to prosecution or Civil Proceedings



WILTSHIRE COUNTY COUNCIL
 The Director of Environmental Services
 County Hall
 Trowbridge
 Wiltshire
 BA148JD

Reproduced from the Ordnance Survey Map
 With the permission of
 The Controller of H.M. Stationery Office.
 Crown Copyright reserved 100023455 2005


This plan has been produced specifically
 to supply an individual with value added
 Local Authority information.

Unauthorised reproduction infringes
 Crown Copyright and may lead to
 prosecution or Civil Proceedings

**The County of Wiltshire (Parishes in the District of Kennet)
 (Prohibition and Restriction of Waiting, Clearways and On Street Parking)
 Consolidation Order 2006**

CLEARWAY - A361

Key to Restriction Types Displayed

 **Clearway**

SCALE 1 : 1250

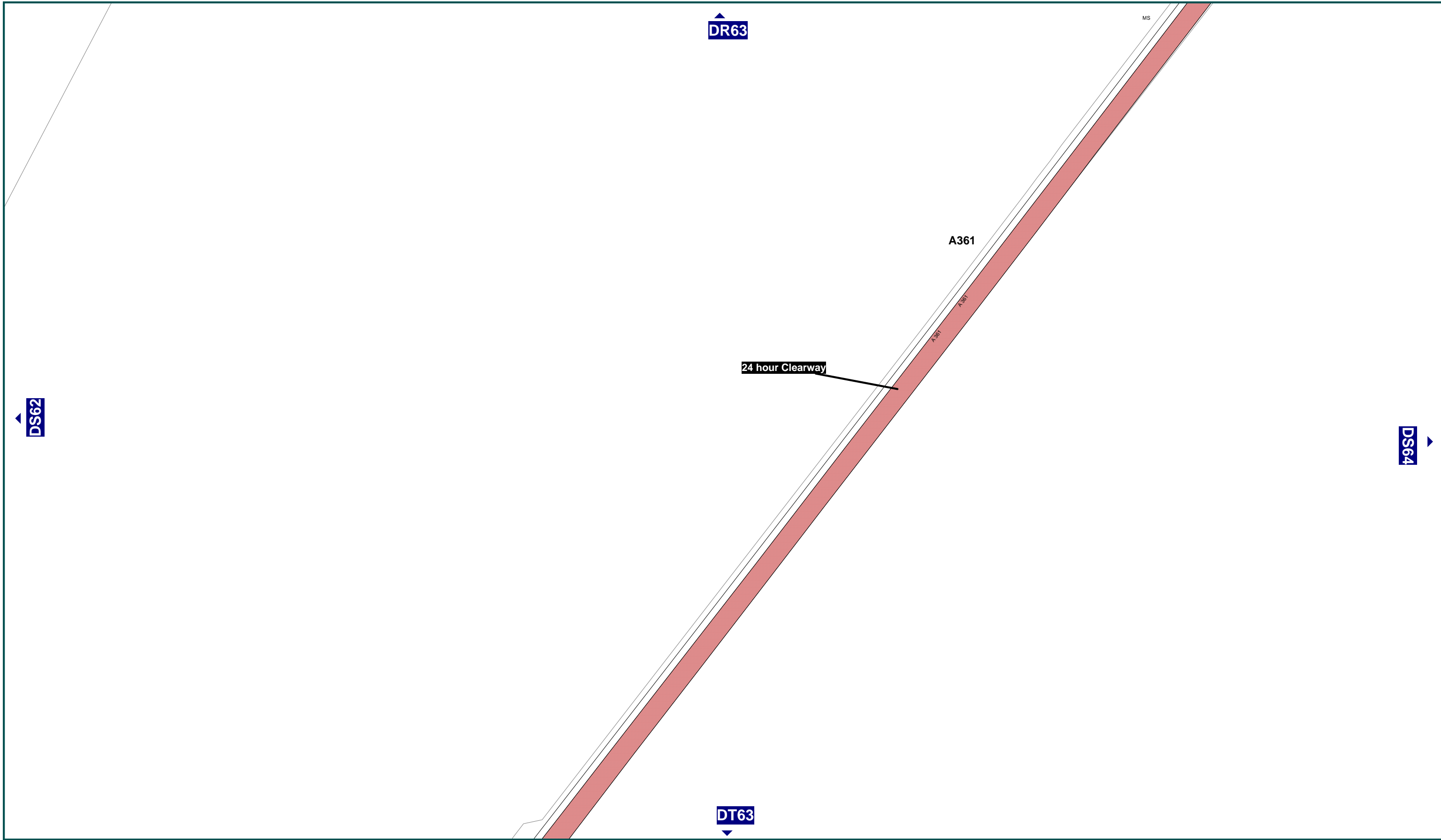
DATE 17/05/2006

FILE KEDC01CONS



MAP
 NUMBER

DR64



WILTSHIRE COUNTY COUNCIL
 The Director of Environmental Services
 County Hall
 Trowbridge
 Wiltshire
 BA148JD

Reproduced from the Ordnance Survey Map
 With the permission of
 The Controller of H.M. Stationery Office.
 Crown Copyright reserved 100023455 2005


This plan has been produced specifically
 to supply an individual with value added
 Local Authority information.

Unauthorised reproduction infringes
 Crown Copyright and may lead to
 prosecution or Civil Proceedings

**The County of Wiltshire (Parishes in the District of Kennet)
 (Prohibition and Restriction of Waiting, Clearways and On Street Parking)
 Consolidation Order 2006**

CLEARWAY - A361

Key to Restriction Types Displayed

 **Clearway**


SCALE 1 : 1250

DATE 17/05/2006

FILE KEDC01CONS



MAP NUMBER **DS63**



WILTSHIRE COUNTY COUNCIL
 The Director of Environmental Services
 County Hall
 Trowbridge
 Wiltshire
 BA148JD

Reproduced from the Ordnance Survey Map
 With the permission of
 The Controller of H.M. Stationery Office.
 Crown Copyright reserved 100023455 2005

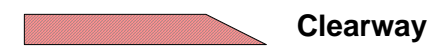
This plan has been produced specifically
 to supply an individual with value added
 Local Authority information.

Unauthorised reproduction infringes
 Crown Copyright and may lead to
 prosecution or Civil Proceedings

**The County of Wiltshire (Parishes in the District of Kennet)
 (Prohibition and Restriction of Waiting, Clearways and On Street Parking)
 Consolidation Order 2006**

CLEARWAY - A361

Key to Restriction Types Displayed



Clearway

SCALE 1 : 1250

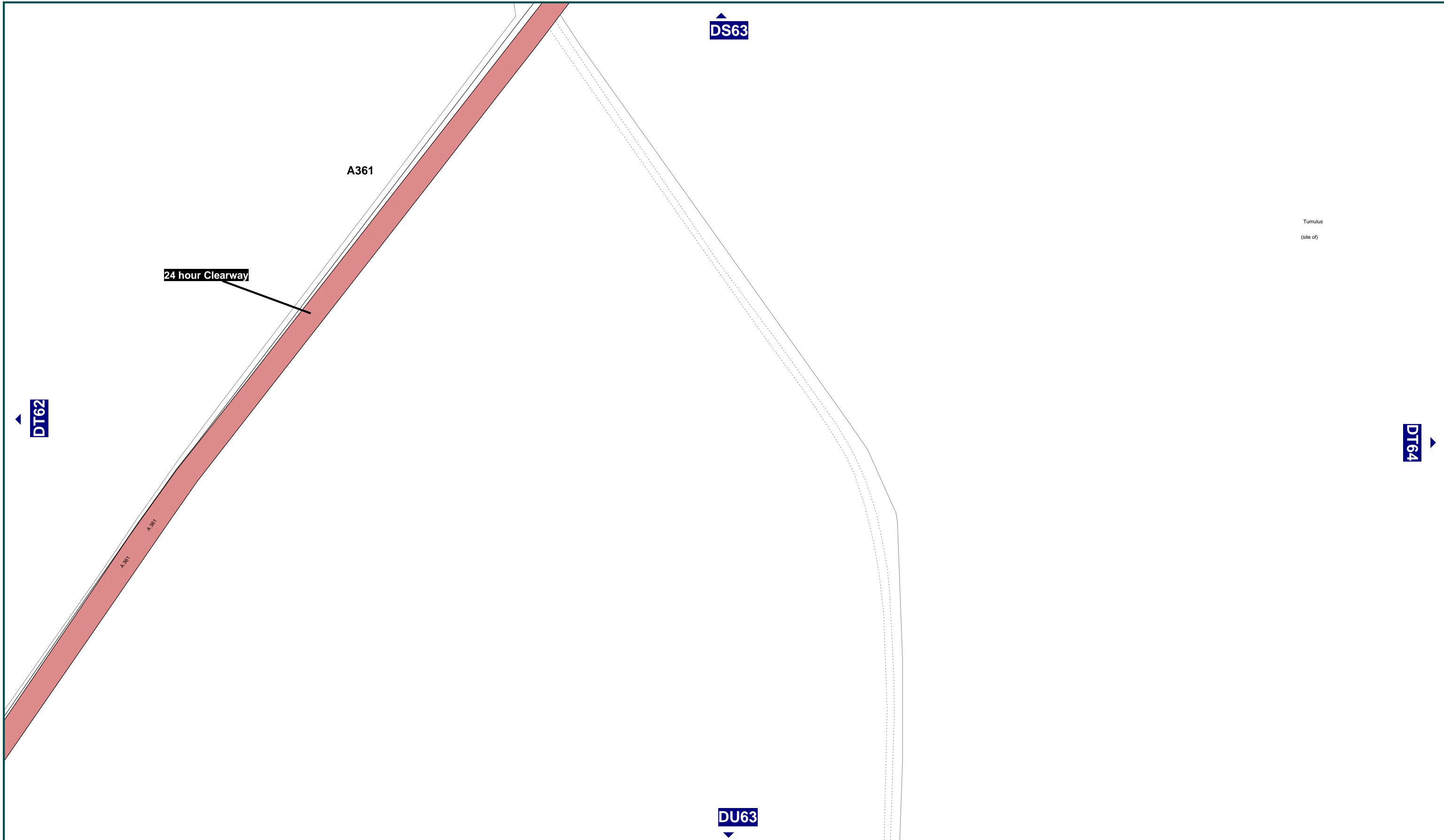
DATE 17/05/2006

FILE KEDC01CONS



MAP
 NUMBER

DT62



WILTSHIRE COUNTY COUNCIL
 The Director of Environmental Services
 County Hall
 Trowbridge
 Wiltshire
 BA148JD

Reproduced from the Ordnance Survey Map
 With the permission of
 The Controller of H.M. Stationery Office.
 Crown Copyright reserved 100023455 2005


This plan has been produced specifically
 to supply an individual with value added
 Local Authority information.

Unauthorised reproduction infringes
 Crown Copyright and may lead to
 prosecution or Civil Proceedings

**The County of Wiltshire (Parishes in the District of Kennet)
 (Prohibition and Restriction of Waiting, Clearways and On Street Parking)
 Consolidation Order 2006**

CLEARWAY - A361

Key to Restriction Types Displayed

 **Clearway**

SCALE 1 : 1250

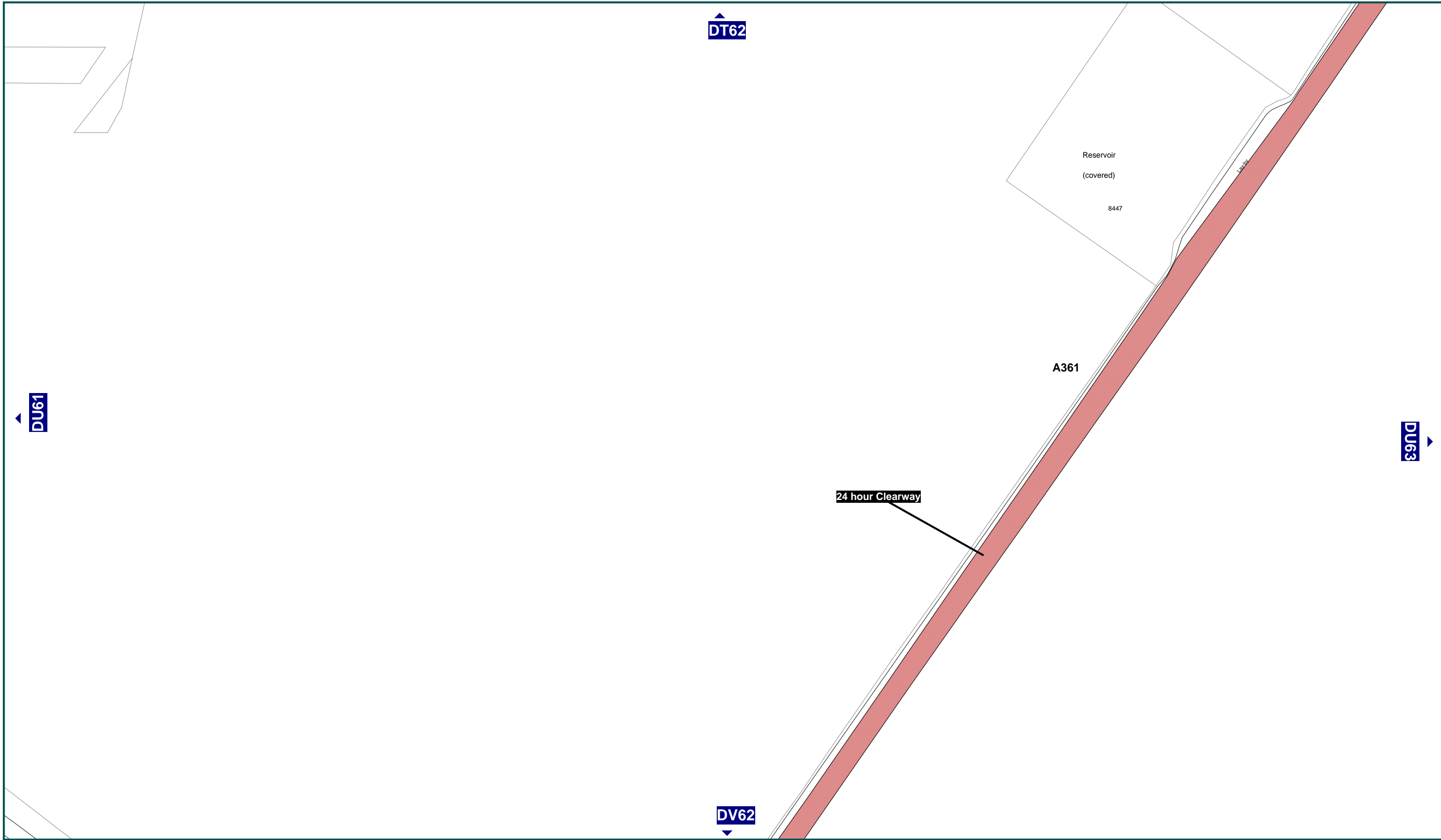
DATE 17/05/2006

FILE KEDC01CONS



MAP
 NUMBER

DT63



WILTSHIRE COUNTY COUNCIL
 The Director of Environmental Services
 County Hall
 Trowbridge
 Wiltshire
 BA148JD

Reproduced from the Ordnance Survey Map
 With the permission of
 The Controller of H.M. Stationery Office.
 Crown Copyright reserved 100023455 2005

This plan has been produced specifically
 to supply an individual with value added
 Local Authority information.

Unauthorised reproduction infringes
 Crown Copyright and may lead to
 prosecution or Civil Proceedings

**The County of Wiltshire (Parishes in the District of Kennet)
 (Prohibition and Restriction of Waiting, Clearways and On Street Parking)
 Consolidation Order 2006**

CLEARWAY - A361

Key to Restriction Types Displayed

 Clearway

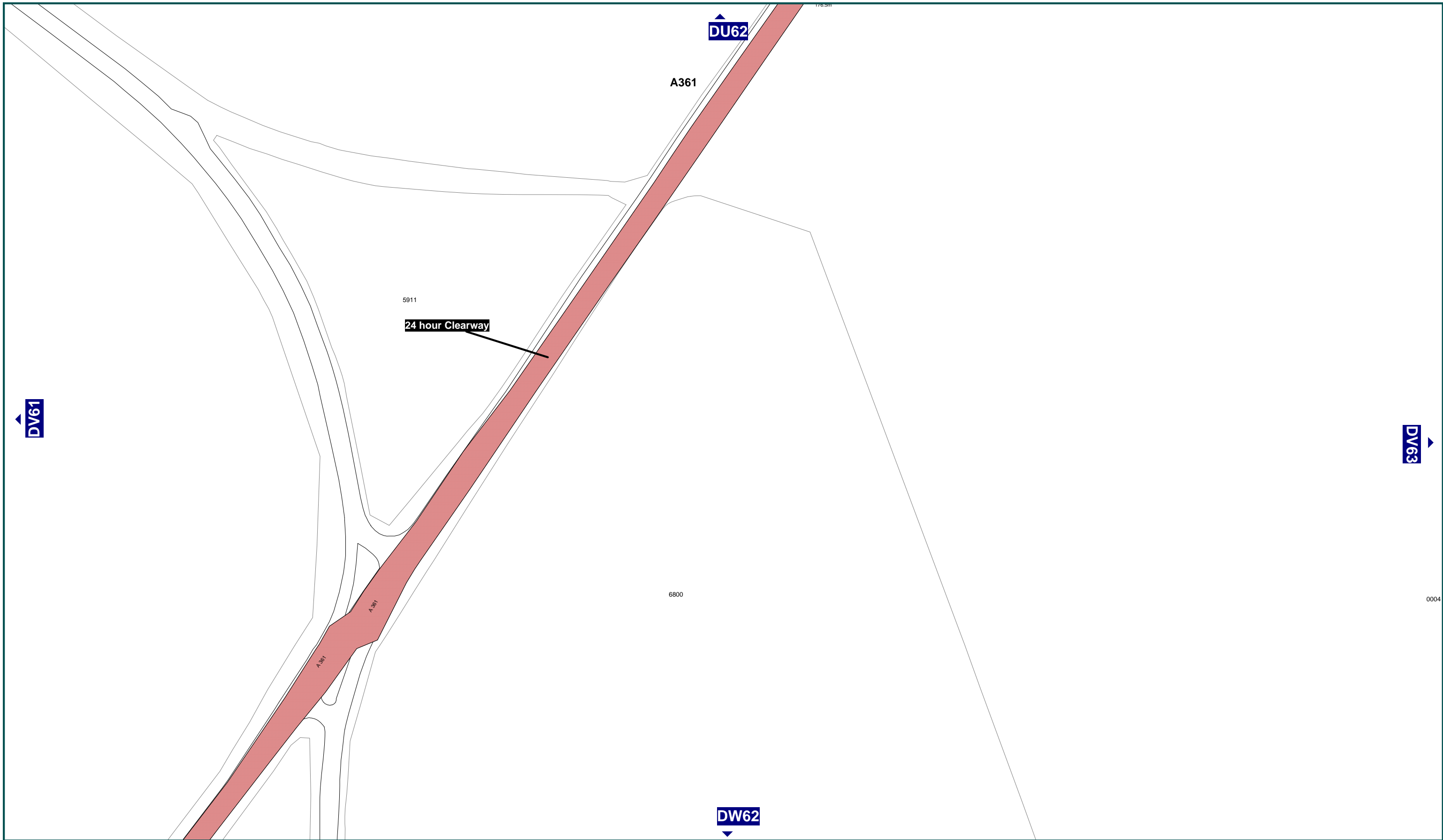
SCALE 1 : 1250

DATE 17/05/2006

FILE KEDC01CONS



MAP NUMBER DU62



WILTSHIRE COUNTY COUNCIL
 The Director of Environmental Services
 County Hall
 Trowbridge
 Wiltshire
 BA148JD

Reproduced from the Ordnance Survey Map
 With the permission of
 The Controller of H.M. Stationery Office.
 Crown Copyright reserved 100023455 2005


This plan has been produced specifically
 to supply an individual with value added
 Local Authority information.

Unauthorised reproduction infringes
 Crown Copyright and may lead to
 prosecution or Civil Proceedings

**The County of Wiltshire (Parishes in the District of Kennet)
 (Prohibition and Restriction of Waiting, Clearways and On Street Parking)
 Consolidation Order 2006**

CLEARWAY - A361

Key to Restriction Types Displayed

 **Clearway**

SCALE 1 : 1250

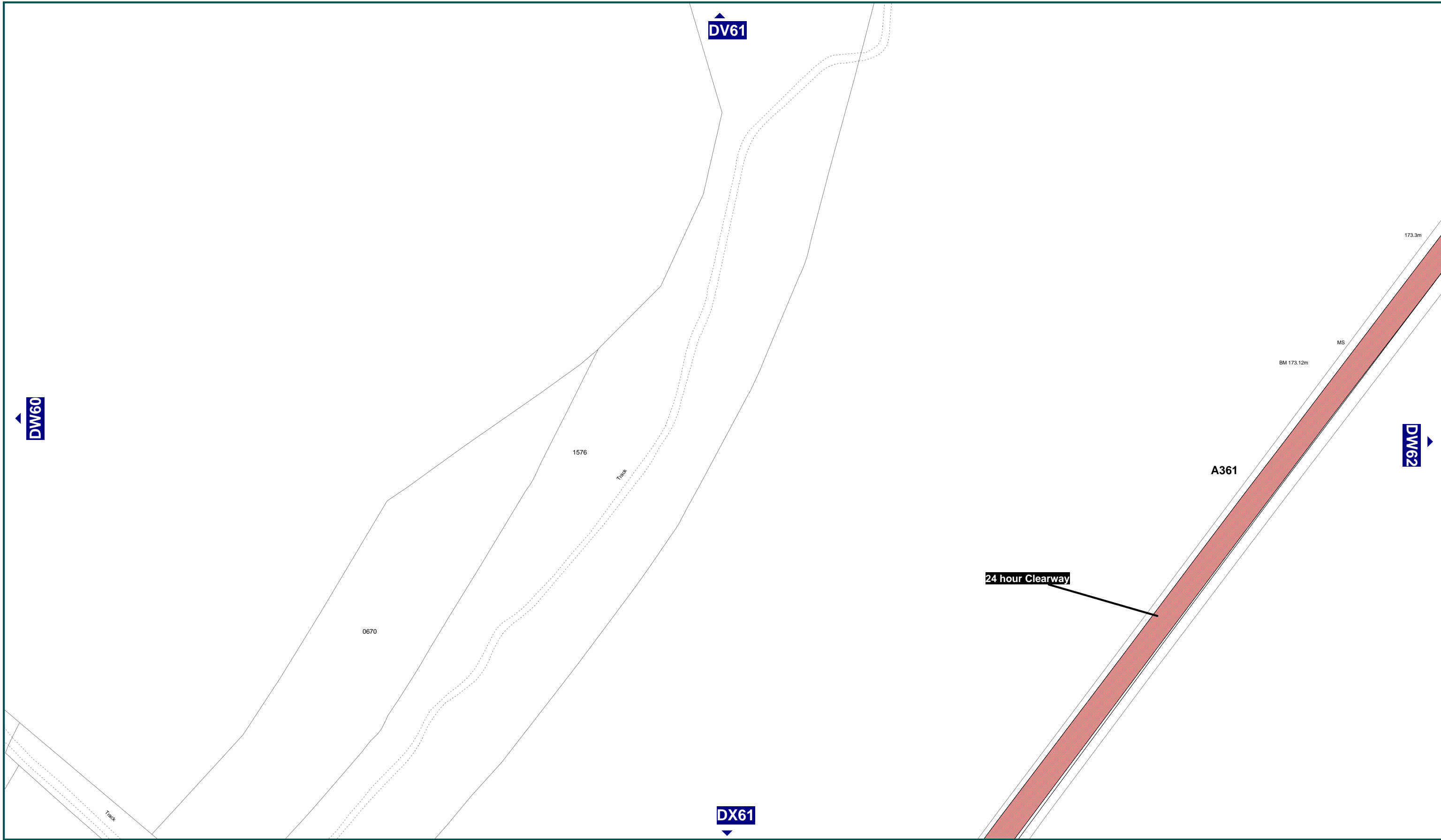
DATE 17/05/2006

FILE KEDC01CONS



MAP
 NUMBER

DV62



WILTSHIRE COUNTY COUNCIL
The Director of Environmental Services
County Hall
Trowbridge
Wiltshire
BA148JD

Reproduced from the Ordnance Survey Map
With the permission of
The Controller of H.M. Stationery Office.
Crown Copyright reserved 100023455 2005


This plan has been produced specifically
to supply an individual with value added
Local Authority information.

Unauthorised reproduction infringes
Crown Copyright and may lead to
prosecution or Civil Proceedings

**The County of Wiltshire (Parishes in the District of Kennet)
(Prohibition and Restriction of Waiting, Clearways and On Street Parking)
Consolidation Order 2006**

CLEARWAY - A361

Key to Restriction Types Displayed

 **Clearway**

SCALE 1 : 1250

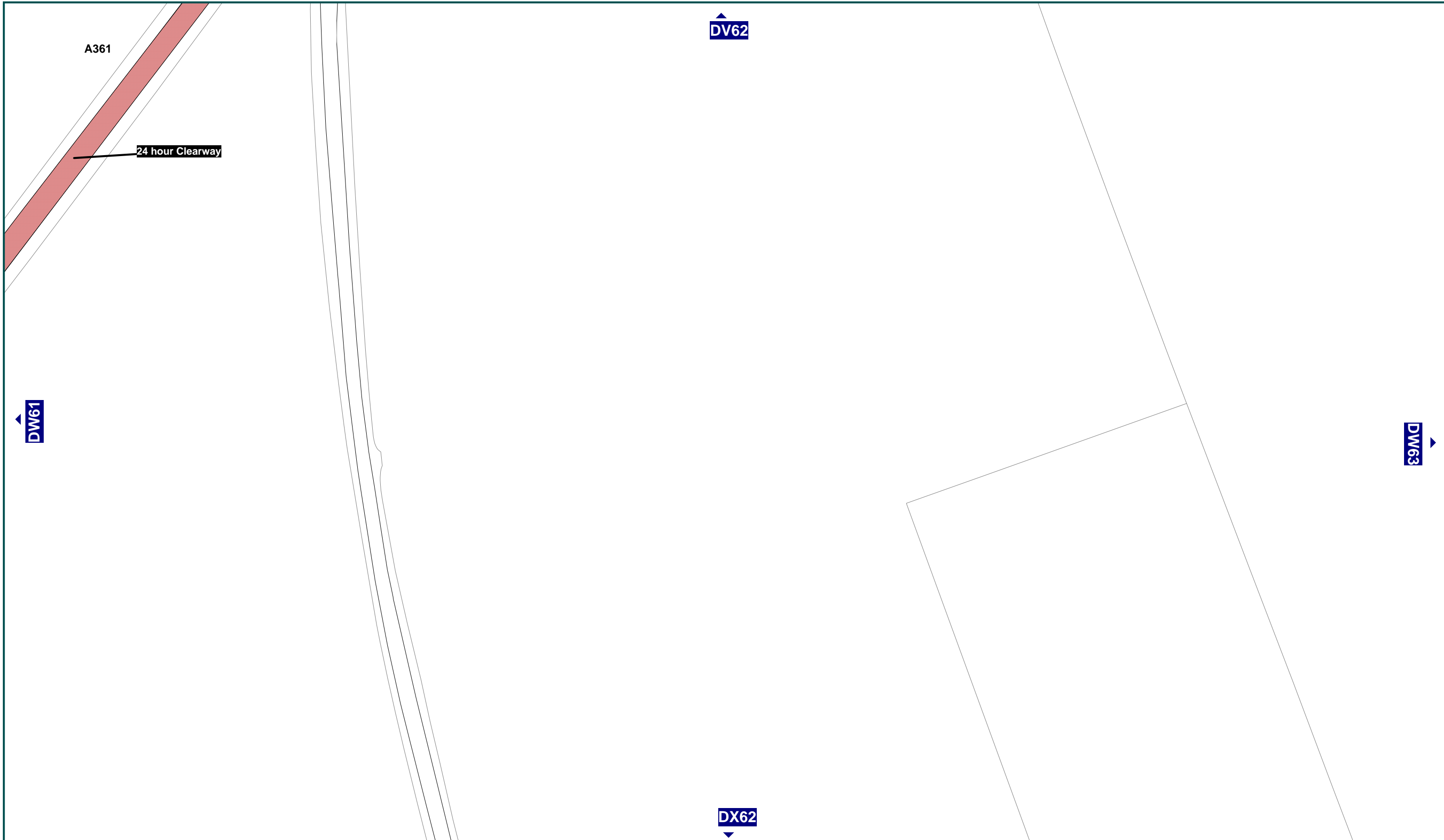
DATE 17/05/2006

FILE KEDC01CONS



MAP
NUMBER

DW61



WILTSHIRE COUNTY COUNCIL
 The Director of Environmental Services
 County Hall
 Trowbridge
 Wiltshire
 BA148JD

Reproduced from the Ordnance Survey Map
 With the permission of
 The Controller of H.M. Stationery Office.
 Crown Copyright reserved 100023455 2005


This plan has been produced specifically
 to supply an individual with value added
 Local Authority information.

Unauthorised reproduction infringes
 Crown Copyright and may lead to
 prosecution or Civil Proceedings

**The County of Wiltshire (Parishes in the District of Kennet)
 (Prohibition and Restriction of Waiting, Clearways and On Street Parking)
 Consolidation Order 2006**

CLEARWAY - A361

Key to Restriction Types Displayed

 **Clearway**

SCALE 1 : 1250

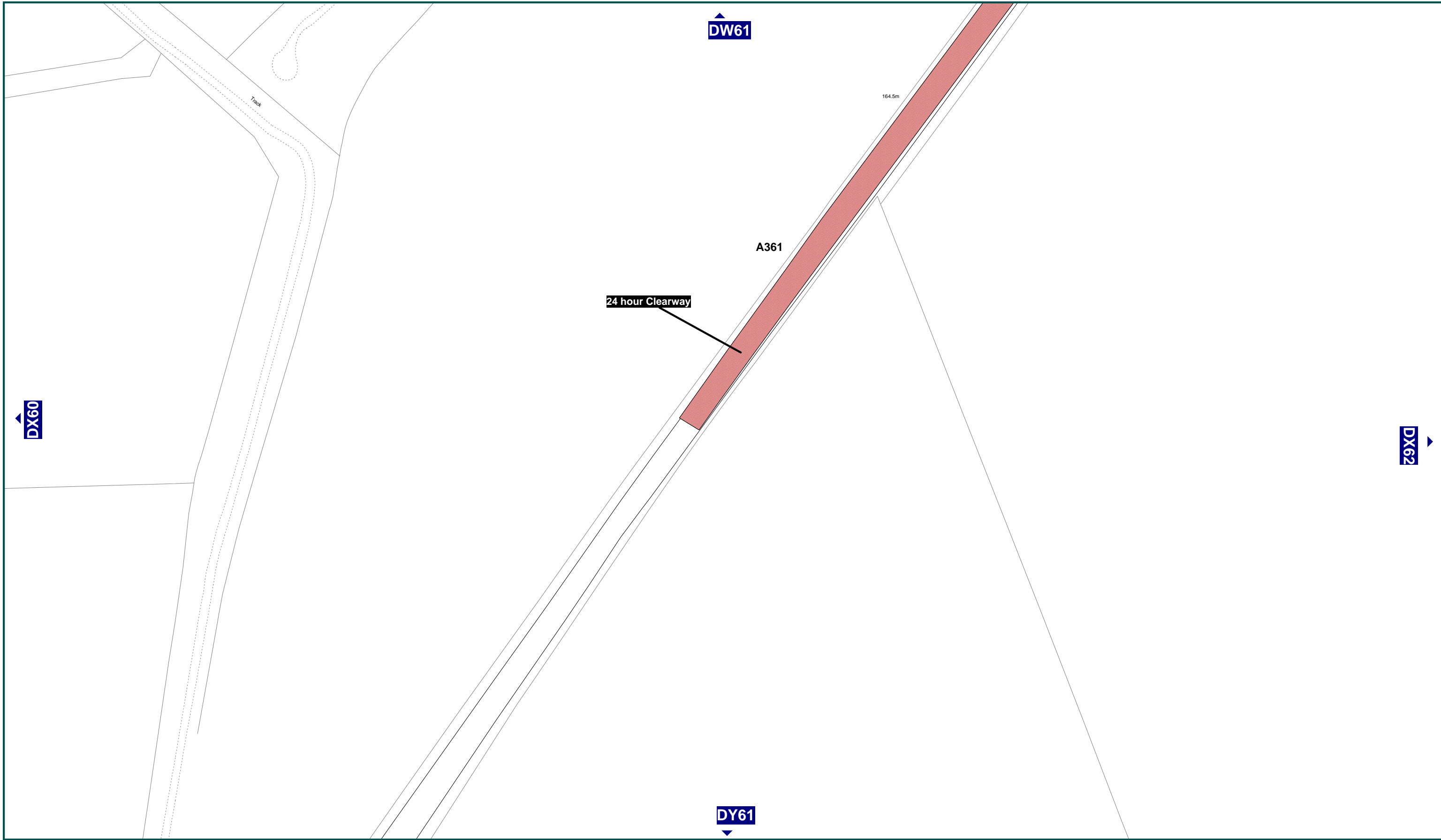
DATE 17/05/2006

FILE KEDC01CONS



MAP
 NUMBER

DW62



WILTSHIRE COUNTY COUNCIL
 The Director of Environmental Services
 County Hall
 Trowbridge
 Wiltshire
 BA148JD

Reproduced from the Ordnance Survey Map
 With the permission of
 The Controller of H.M. Stationery Office.
 Crown Copyright reserved 100023455 2005


This plan has been produced specifically
 to supply an individual with value added
 Local Authority information.

Unauthorised reproduction infringes
 Crown Copyright and may lead to
 prosecution or Civil Proceedings

**The County of Wiltshire (Parishes in the District of Kennet)
 (Prohibition and Restriction of Waiting, Clearways and On Street Parking)
 Consolidation Order 2006**

CLEARWAY - A361

Key to Restriction Types Displayed

 Clearway

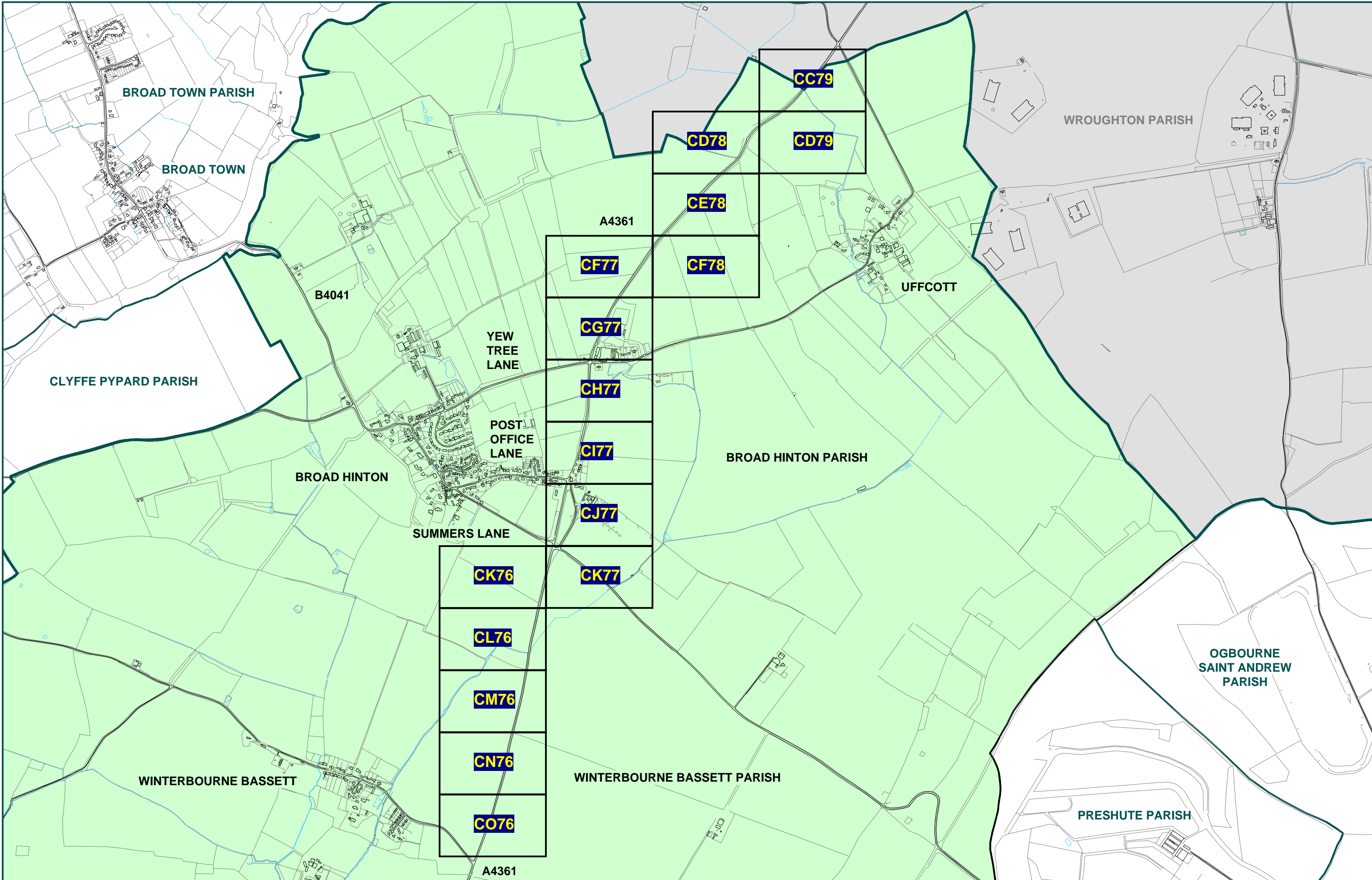
SCALE 1 : 1250

DATE 17/05/2006

FILE KEDC01CONS

MAP NUMBER DX61





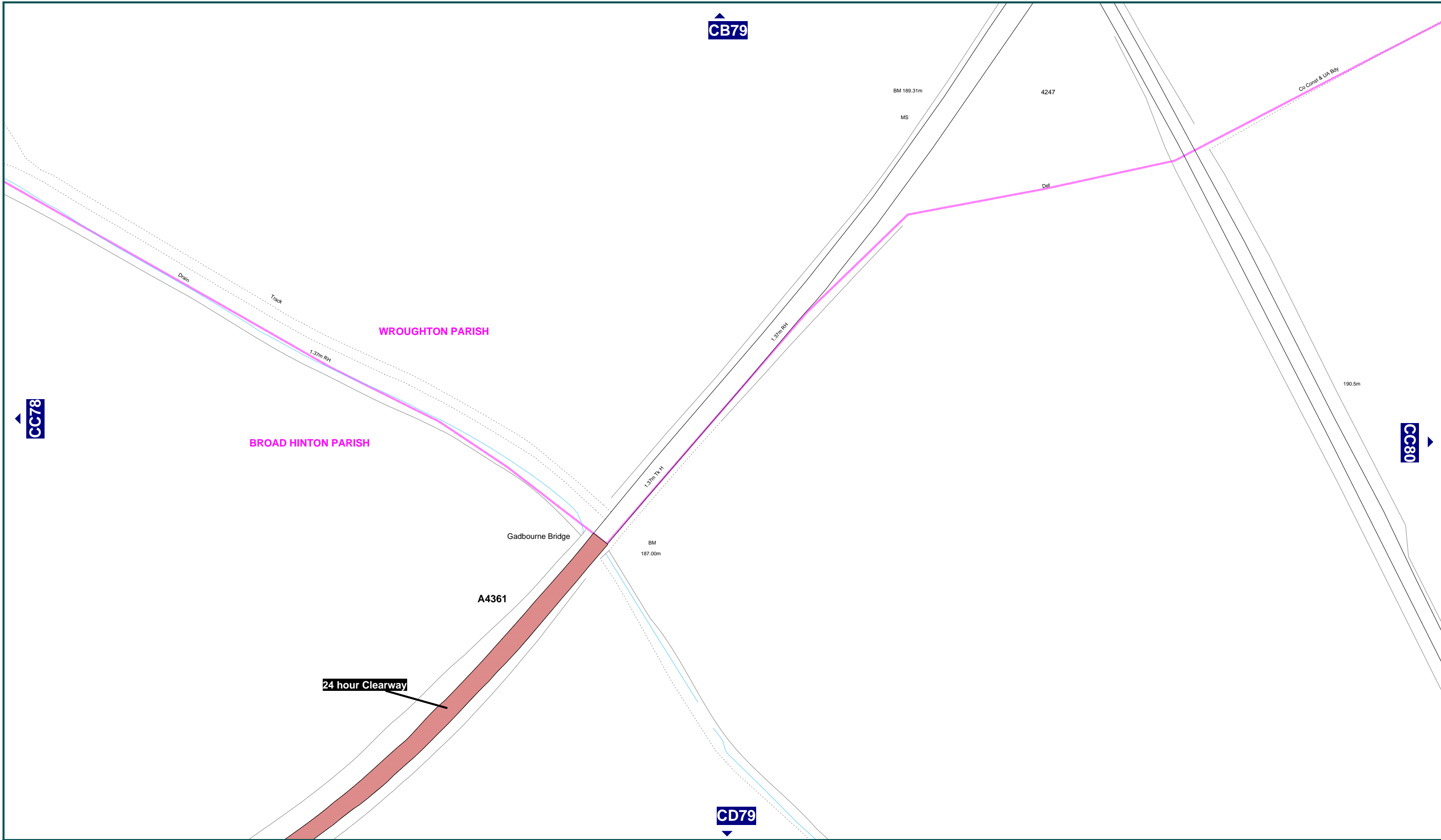
WILTSHIRE COUNTY COUNCIL
 The Director of Environmental Services
 County Hall
 Trowbridge
 Wiltshire
 BA148JD

The County of Wiltshire
(Parishes in the District of Kennet)
(Prohibition and Restriction of Waiting, Clearways and On Street Parking)
Consolidation Order
Clearway - A4361 - map schedule

Reproduced from the Ordnance Survey Map
 With the permission of The Controller of H.M. Stationery Office
 Crown Copyright reserved 100023455 2007
 This plan has been produced specifically to supply
 an individual with value added Local Authority information
 Unauthorised reproduction infringes Crown Copyright
 and may lead to prosecution or Civil Proceedings

SCALE	1 : 16000 @ A3
DATE	21/01/2008





24 hour Clearway



WILTSHIRE COUNTY COUNCIL
 The Director of Environmental Services
 County Hall
 Trowbridge
 Wiltshire
 BA148JD

Reproduced from the Ordnance Survey Map
 With the permission of
 The Controller of H.M. Stationery Office.
 Crown Copyright reserved 100023455 2006


This plan has been produced specifically
 to supply an individual with value added
 Local Authority information.


Unauthorised reproduction infringes
 Crown Copyright and may lead to
 prosecution or Civil Proceedings

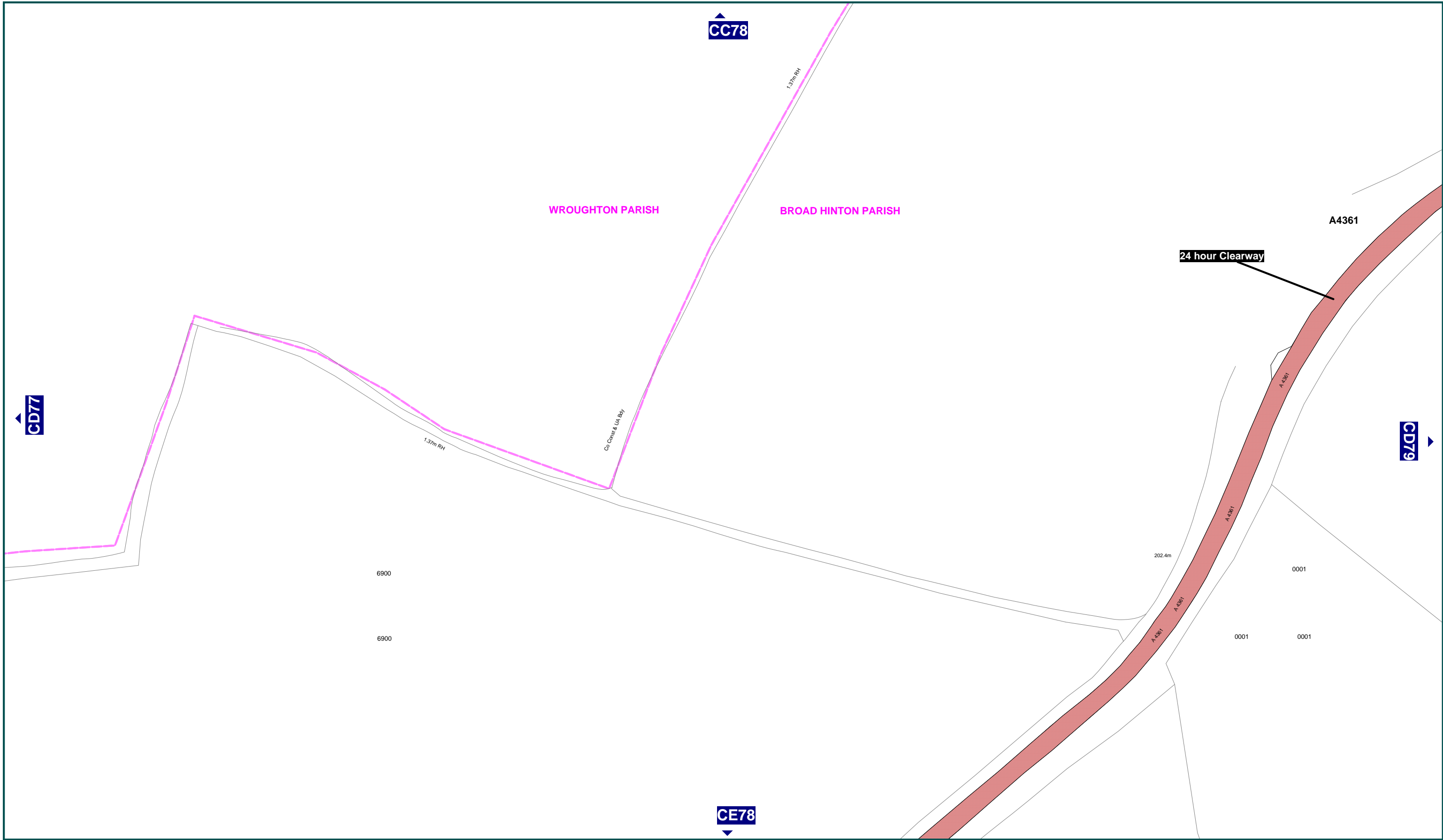
**The County of Wiltshire (Parishes in the District of Kennet)
 (Prohibition and Restriction of Waiting, Clearways and On Street Parking)
 Consolidation Order 2006**

CLEARWAY - A4361

Key to Restriction Types Displayed

 **Clearway**

SCALE	1 : 1250	
DATE	17/05/2006	
FILE	KEDC01CONS	
	MAP NUMBER	CC79



WILTSHIRE COUNTY COUNCIL
The Director of Environmental Services
County Hall
Trowbridge
Wiltshire
BA148JD

Reproduced from the Ordnance Survey Map
With the permission of
The Controller of H.M. Stationery Office.
Crown Copyright reserved 100023455 2006


This plan has been produced specifically
to supply an individual with value added
Local Authority information.

Unauthorised reproduction infringes
Crown Copyright and may lead to
prosecution or Civil Proceedings

**The County of Wiltshire (Parishes in the District of Kennet)
(Prohibition and Restriction of Waiting, Clearways and On Street Parking)
Consolidation Order 2006**

CLEARWAY - A4361

Key to Restriction Types Displayed

 **Clearway**

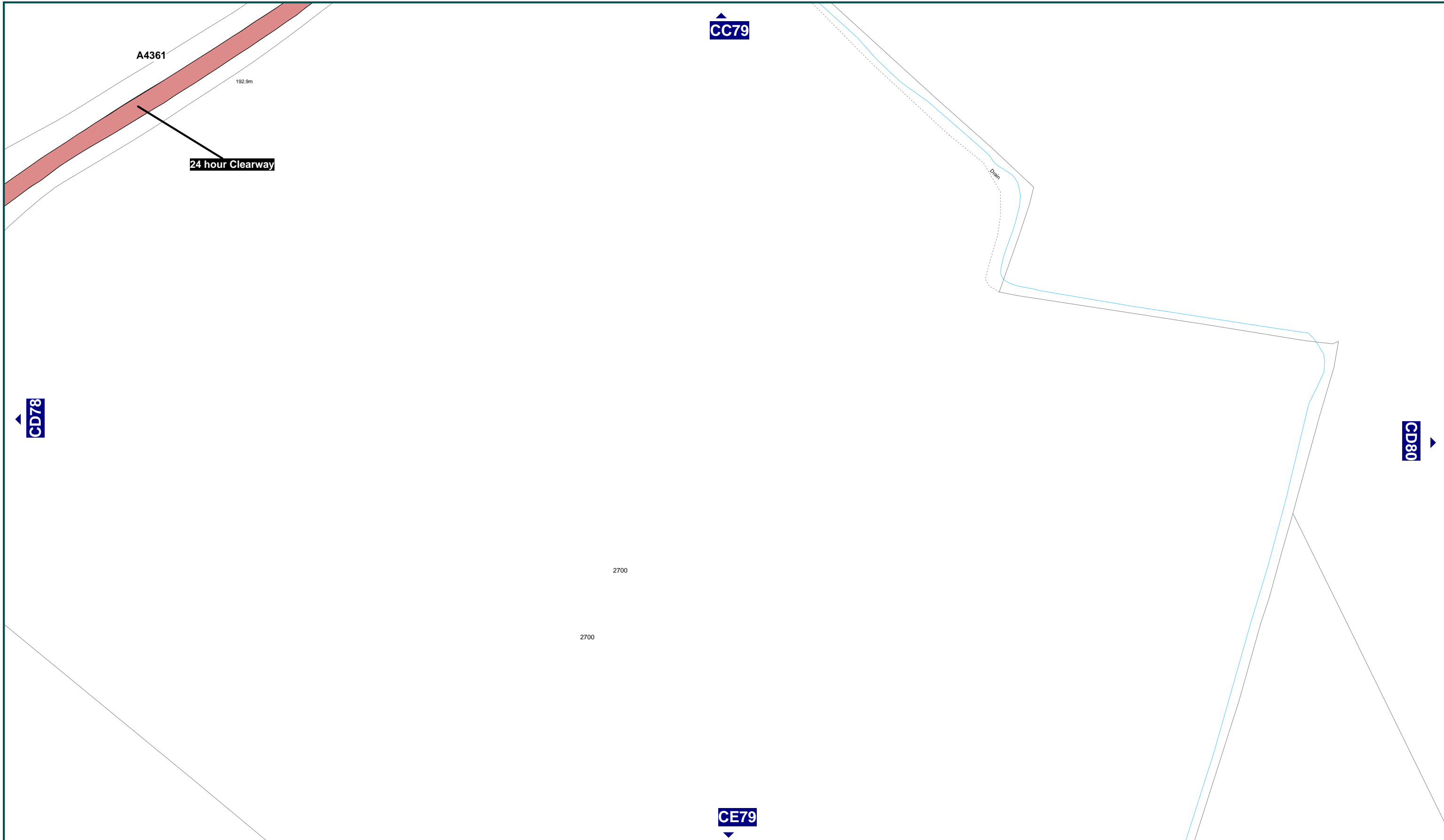
SCALE 1 : 1250

DATE 17/05/2006

FILE KEDC01CONS



MAP NUMBER **CD78**



WILTSHIRE COUNTY COUNCIL
 The Director of Environmental Services
 County Hall
 Trowbridge
 Wiltshire
 BA148JD

Reproduced from the Ordnance Survey Map
 With the permission of
 The Controller of H.M. Stationery Office.
 Crown Copyright reserved 100023455 2006


This plan has been produced specifically
 to supply an individual with value added
 Local Authority information.

Unauthorised reproduction infringes
 Crown Copyright and may lead to
 prosecution or Civil Proceedings

**The County of Wiltshire (Parishes in the District of Kennet)
 (Prohibition and Restriction of Waiting, Clearways and On Street Parking)
 Consolidation Order 2006**

CLEARWAY - A4361

Key to Restriction Types Displayed

 **Clearway**

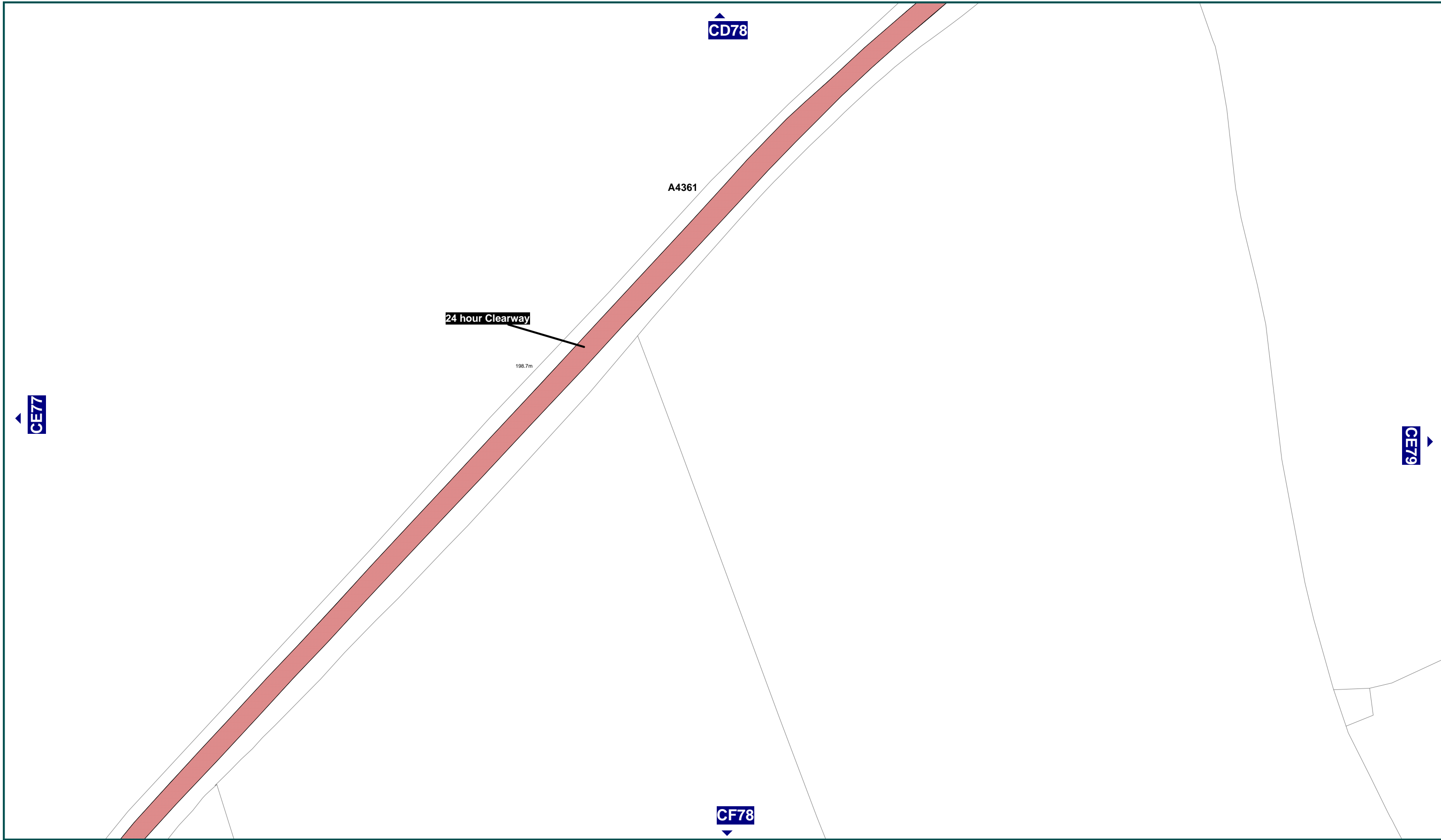
SCALE 1 : 1250

DATE 17/05/2006

FILE KEDC01CONS

MAP NUMBER **CD79**





WILTSHIRE COUNTY COUNCIL
 The Director of Environmental Services
 County Hall
 Trowbridge
 Wiltshire
 BA148JD

Reproduced from the Ordnance Survey Map
 With the permission of
 The Controller of H.M. Stationery Office.
 Crown Copyright reserved 100023455 2006


This plan has been produced specifically
 to supply an individual with value added
 Local Authority information.

Unauthorised reproduction infringes
 Crown Copyright and may lead to
 prosecution or Civil Proceedings

**The County of Wiltshire (Parishes in the District of Kennet)
 (Prohibition and Restriction of Waiting, Clearways and On Street Parking)
 Consolidation Order 2006**

CLEARWAY - A4361

Key to Restriction Types Displayed

 Clearway

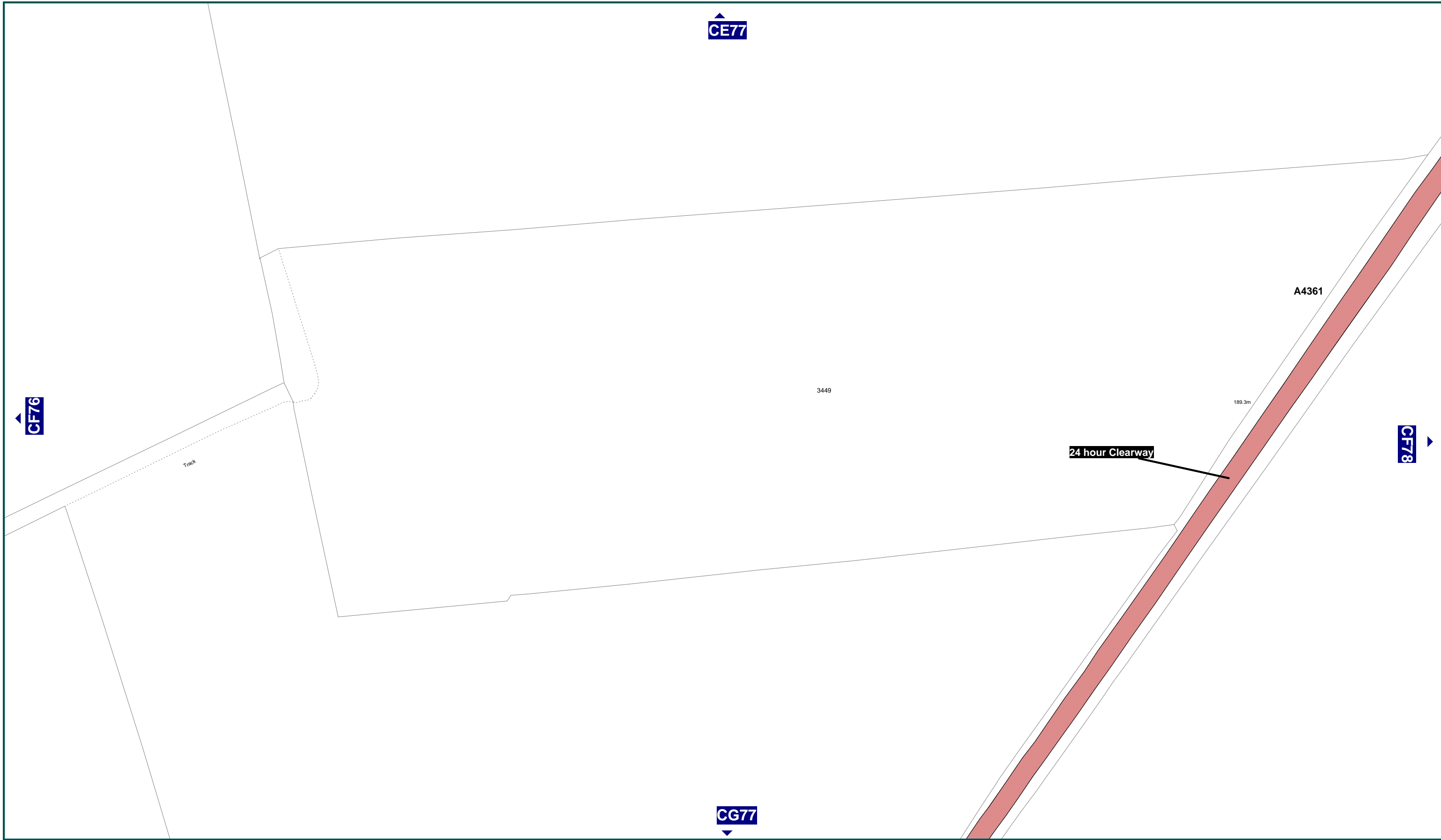
SCALE 1 : 1250

DATE 17/05/2006

FILE KEDC01CONS

MAP NUMBER **CE78**





WILTSHIRE COUNTY COUNCIL
 The Director of Environmental Services
 County Hall
 Trowbridge
 Wiltshire
 BA148JD

Reproduced from the Ordnance Survey Map
 With the permission of
 The Controller of H.M. Stationery Office.
 Crown Copyright reserved 100023455 2006


This plan has been produced specifically
 to supply an individual with value added
 Local Authority information.

Unauthorised reproduction infringes
 Crown Copyright and may lead to
 prosecution or Civil Proceedings

**The County of Wiltshire (Parishes in the District of Kennet)
 (Prohibition and Restriction of Waiting, Clearways and On Street Parking)
 Consolidation Order 2006**

CLEARWAY - A4361

Key to Restriction Types Displayed

 **Clearway**


SCALE 1 : 1250

DATE 17/05/2006

FILE KEDC01CONS

MAP NUMBER **CF77**





WILTSHIRE COUNTY COUNCIL
 The Director of Environmental Services
 County Hall
 Trowbridge
 Wiltshire
 BA148JD

Reproduced from the Ordnance Survey Map
 With the permission of
 The Controller of H.M. Stationery Office.
 Crown Copyright reserved 100023455 2006


This plan has been produced specifically
 to supply an individual with value added
 Local Authority information.

Unauthorised reproduction infringes
 Crown Copyright and may lead to
 prosecution or Civil Proceedings

**The County of Wiltshire (Parishes in the District of Kennet)
 (Prohibition and Restriction of Waiting, Clearways and On Street Parking)
 Consolidation Order 2006**

CLEARWAY - A4361

Key to Restriction Types Displayed

 **Clearway**

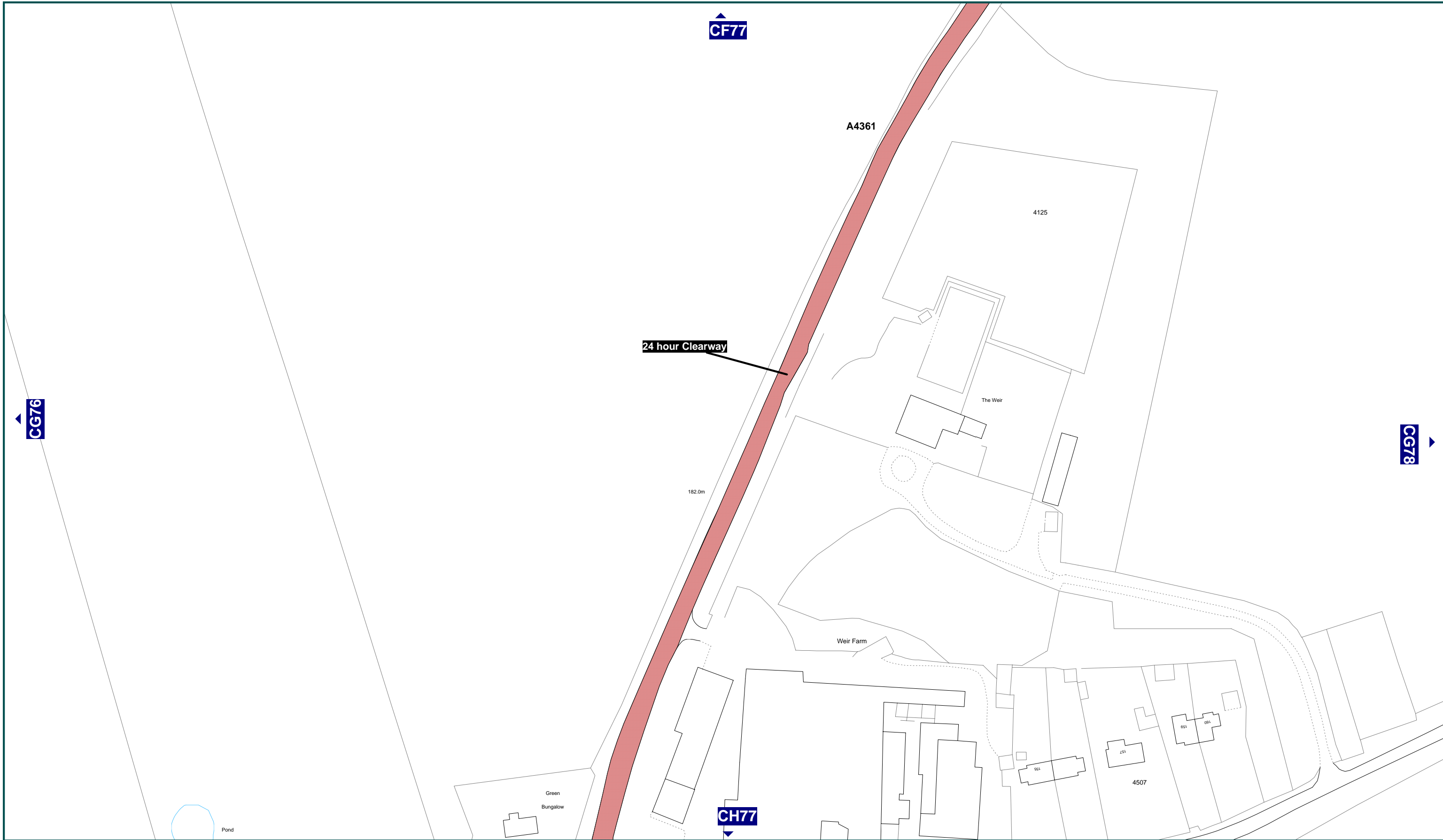
SCALE 1 : 1250

DATE 17/05/2006

FILE KEDC01CONS



MAP NUMBER **CF78**



WILTSHIRE COUNTY COUNCIL
 The Director of Environmental Services
 County Hall
 Trowbridge
 Wiltshire
 BA148JD

Reproduced from the Ordnance Survey Map
 With the permission of
 The Controller of H.M. Stationery Office.
 Crown Copyright reserved 100023455 2006


This plan has been produced specifically
 to supply an individual with value added
 Local Authority information.

Unauthorised reproduction infringes
 Crown Copyright and may lead to
 prosecution or Civil Proceedings

**The County of Wiltshire (Parishes in the District of Kennet)
 (Prohibition and Restriction of Waiting, Clearways and On Street Parking)
 Consolidation Order 2006**

CLEARWAY - A4361

Key to Restriction Types Displayed

 **Clearway**

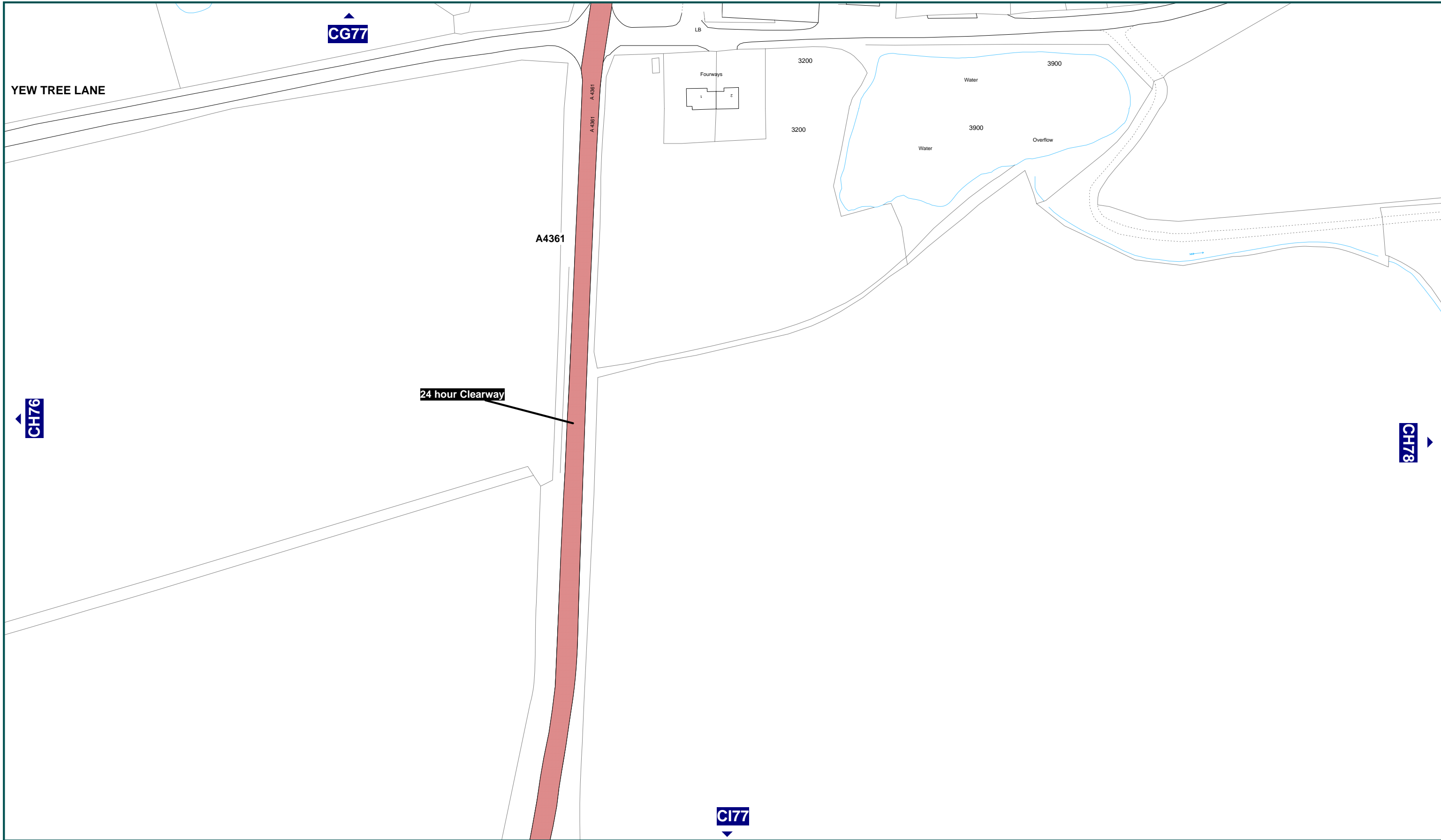
SCALE 1 : 1250

DATE 17/05/2006

FILE KEDC01CONS

MAP NUMBER **CG77**





24 hour Clearway



WILTSHIRE COUNTY COUNCIL
 The Director of Environmental Services
 County Hall
 Trowbridge
 Wiltshire
 BA148JD

Reproduced from the Ordnance Survey Map
 With the permission of
 The Controller of H.M. Stationery Office.
 Crown Copyright reserved 100023455 2006


This plan has been produced specifically
 to supply an individual with value added
 Local Authority information.


Unauthorised reproduction infringes
 Crown Copyright and may lead to
 prosecution or Civil Proceedings

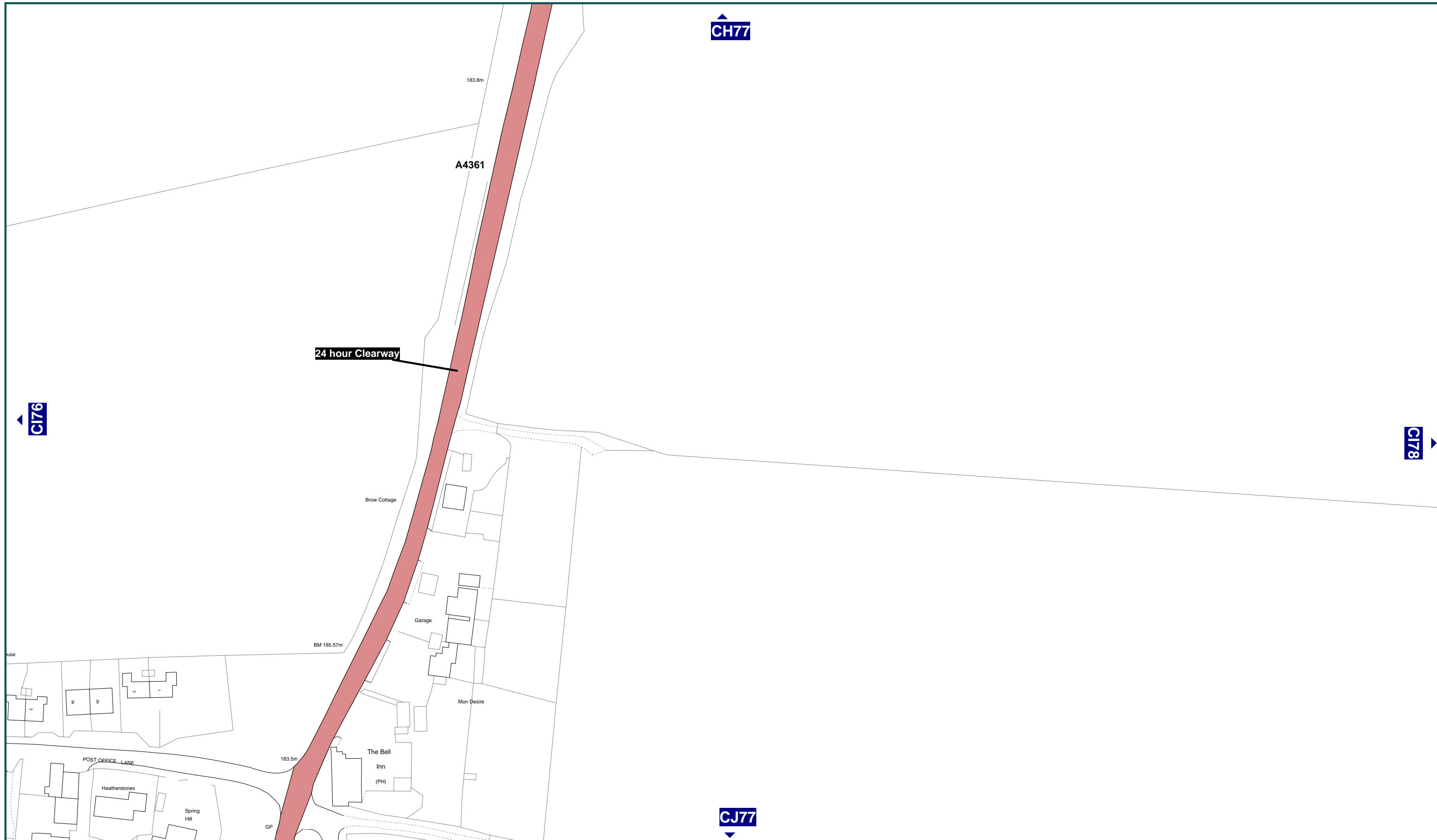
**The County of Wiltshire (Parishes in the District of Kennet)
 (Prohibition and Restriction of Waiting, Clearways and On Street Parking)
 Consolidation Order 2006**

CLEARWAY - A4361

Key to Restriction Types Displayed

 Clearway

SCALE	1 : 1250	
DATE	17/05/2006	
FILE	KEDC01CONS	
	MAP NUMBER	CH77



CI76

CH77

CI78

24 hour Clearway

A4361

Brow Cottage

Garage

Mon Desire

The Bell
Inn
(PH)

POST OFFICE LANE

Heatherstones

Spring Hill

GP

183.5m

BM 185.57m

183.8m

CJ77



WILTSHIRE COUNTY COUNCIL
The Director of Environmental Services
County Hall
Trowbridge
Wiltshire
BA148JD

Reproduced from the Ordnance Survey Map
With the permission of
The Controller of H.M. Stationery Office.
Crown Copyright reserved 100023455 2006


This plan has been produced specifically
to supply an individual with value added
Local Authority information.


Unauthorised reproduction infringes
Crown Copyright and may lead to
prosecution or Civil Proceedings

The County of Wiltshire (Parishes in the District of Kennet)
(Prohibition and Restriction of Waiting, Clearways and On Street Parking)
Consolidation Order 2006

CLEARWAY - A4361

Key to Restriction Types Displayed

 Clearway

SCALE	1 : 1250
DATE	17/05/2006
FILE	KEDC01CONS
	MAP NUMBER
	CI77



24 hour Clearway

1428

CJ76

CJ78

CI77

CK77



WILTSHIRE COUNTY COUNCIL
 The Director of Environmental Services
 County Hall
 Trowbridge
 Wiltshire
 BA148JD

Reproduced from the Ordnance Survey Map
 With the permission of
 The Controller of H.M. Stationery Office.
 Crown Copyright reserved 100023455 2006


This plan has been produced specifically
 to supply an individual with value added
 Local Authority information.

Unauthorised reproduction infringes
 Crown Copyright and may lead to
 prosecution or Civil Proceedings

The County of Wiltshire (Parishes in the District of Kennet)
 (Prohibition and Restriction of Waiting, Clearways and On Street Parking)
 Consolidation Order 2006

CLEARWAY - A4361

Key to Restriction Types Displayed

 Clearway

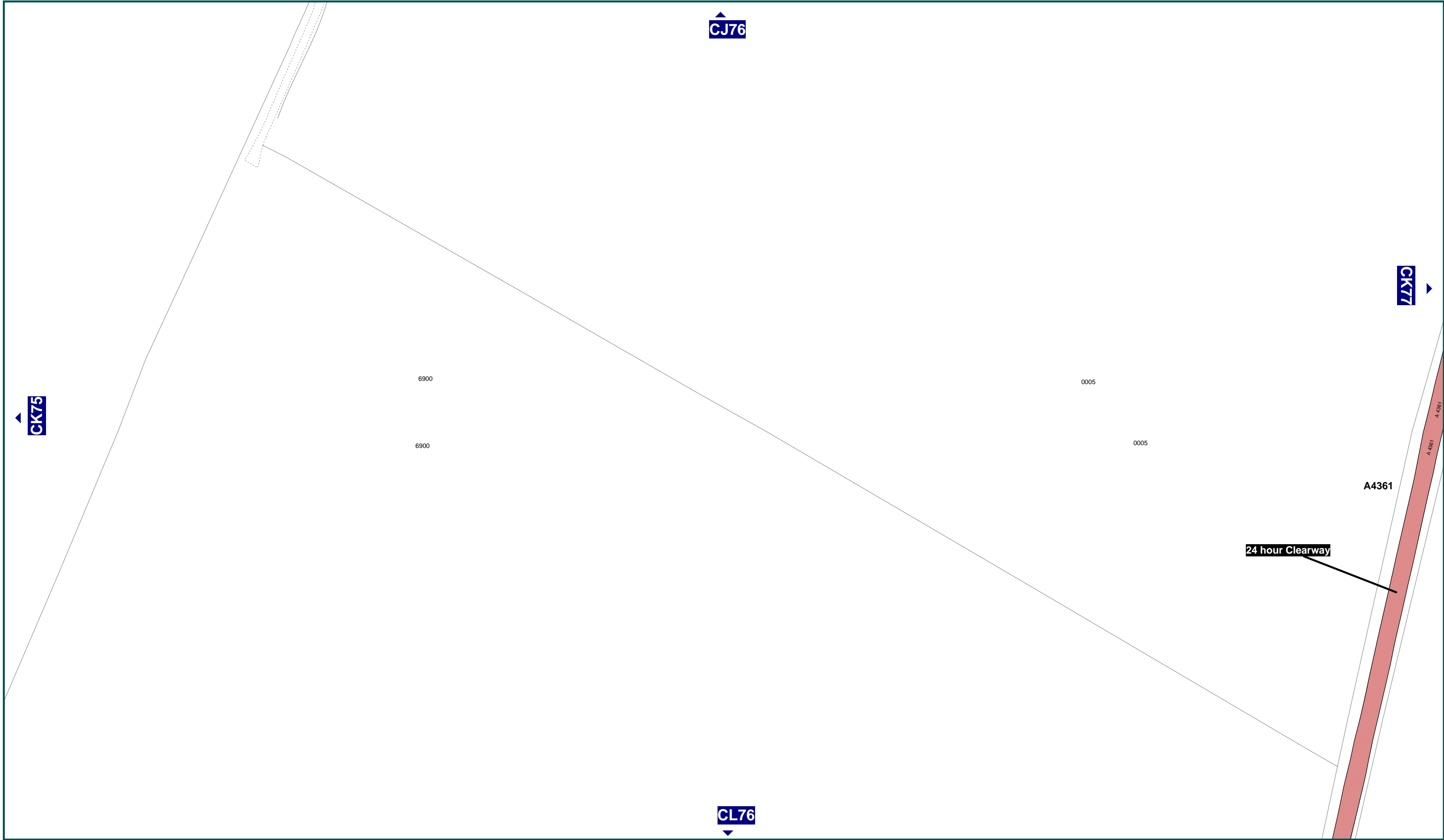
SCALE 1 : 1250

DATE 17/05/2006

FILE KEDC01CONS



MAP NUMBER **CJ77**



WILTSHIRE COUNTY COUNCIL
 The Director of Environmental Services
 County Hall
 Trowbridge
 Wiltshire
 BA148JD

Reproduced from the Ordnance Survey Map
 With the permission of
 The Controller of H.M. Stationery Office.
 Crown Copyright reserved 100023455 2006


This plan has been produced specifically
 to supply an individual with value added
 Local Authority information.

Unauthorised reproduction infringes
 Crown Copyright and may lead to
 prosecution or Civil Proceedings

**The County of Wiltshire (Parishes in the District of Kennet)
 (Prohibition and Restriction of Waiting, Clearways and On Street Parking)
 Consolidation Order 2006**

CLEARWAY - A4361

Key to Restriction Types Displayed

 **Clearway**

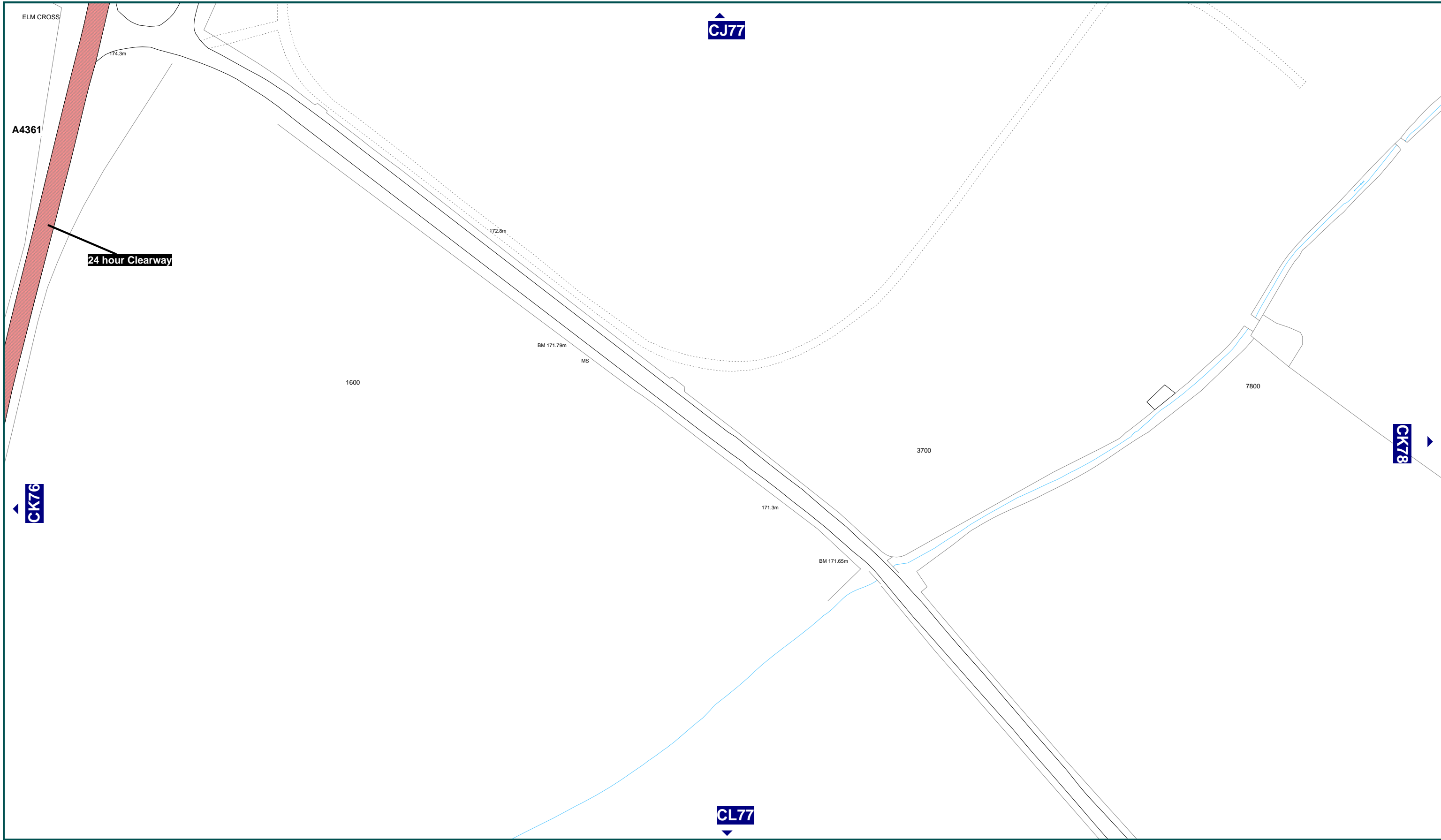
SCALE 1 : 1250

DATE 17/05/2006

FILE KEDC01CONS

MAP NUMBER CK76





WILTSHIRE COUNTY COUNCIL
 The Director of Environmental Services
 County Hall
 Trowbridge
 Wiltshire
 BA148JD

Reproduced from the Ordnance Survey Map
 With the permission of
 The Controller of H.M. Stationery Office.
 Crown Copyright reserved 100023455 2006


This plan has been produced specifically
 to supply an individual with value added
 Local Authority information.

Unauthorised reproduction infringes
 Crown Copyright and may lead to
 prosecution or Civil Proceedings

**The County of Wiltshire (Parishes in the District of Kennet)
 (Prohibition and Restriction of Waiting, Clearways and On Street Parking)
 Consolidation Order 2006**

CLEARWAY - A4361

Key to Restriction Types Displayed

 **Clearway**

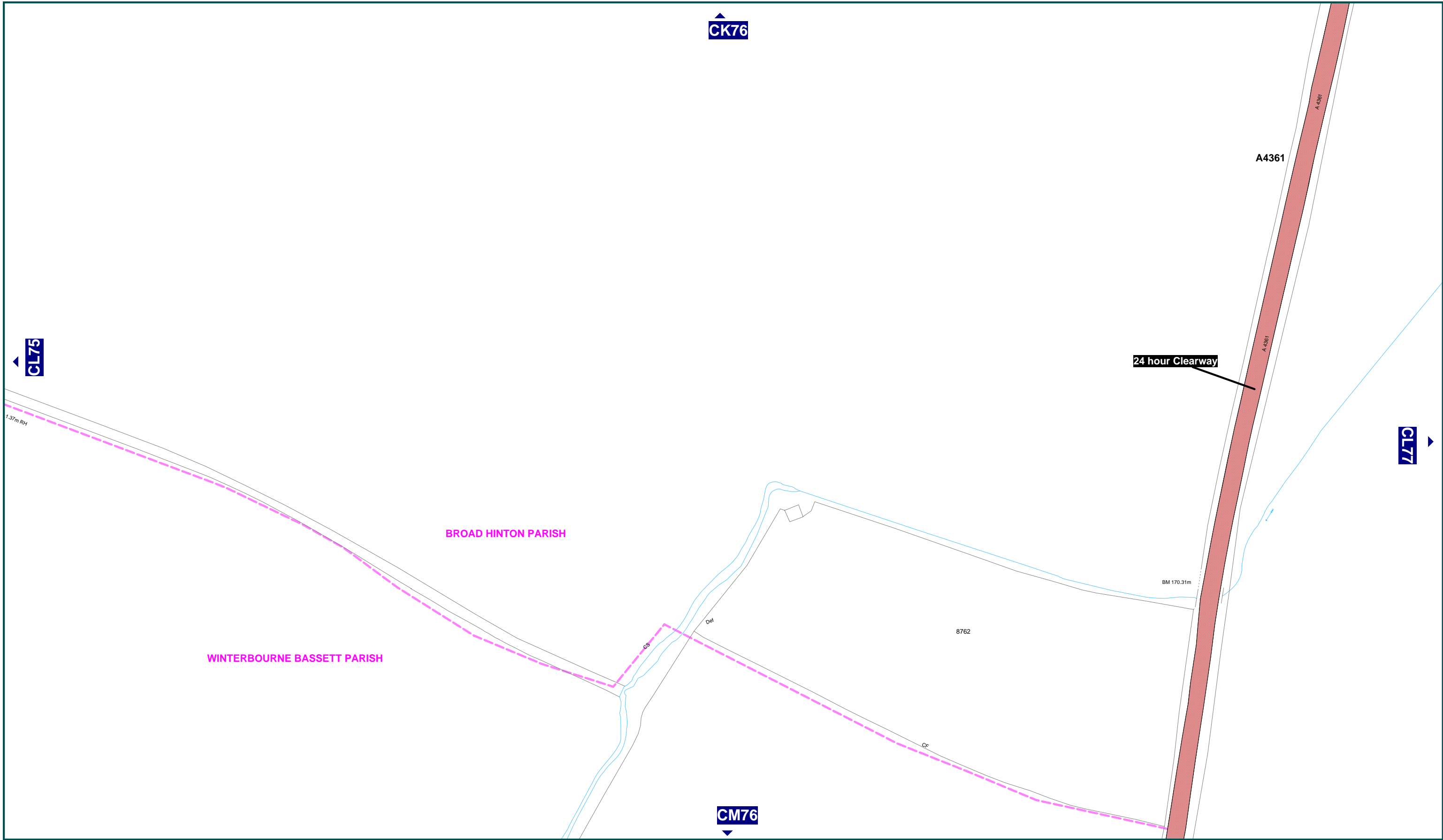
SCALE 1 : 1250

DATE 17/05/2006

FILE KEDC01CONS



MAP NUMBER **CK77**



WILTSHIRE COUNTY COUNCIL
 The Director of Environmental Services
 County Hall
 Trowbridge
 Wiltshire
 BA148JD

Reproduced from the Ordnance Survey Map
 With the permission of
 The Controller of H.M. Stationery Office.
 Crown Copyright reserved 100023455 2006


This plan has been produced specifically
 to supply an individual with value added
 Local Authority information.

Unauthorised reproduction infringes
 Crown Copyright and may lead to
 prosecution or Civil Proceedings

**The County of Wiltshire (Parishes in the District of Kennet)
 (Prohibition and Restriction of Waiting, Clearways and On Street Parking)
 Consolidation Order 2006**

CLEARWAY - A4361

Key to Restriction Types Displayed

 **Clearway**

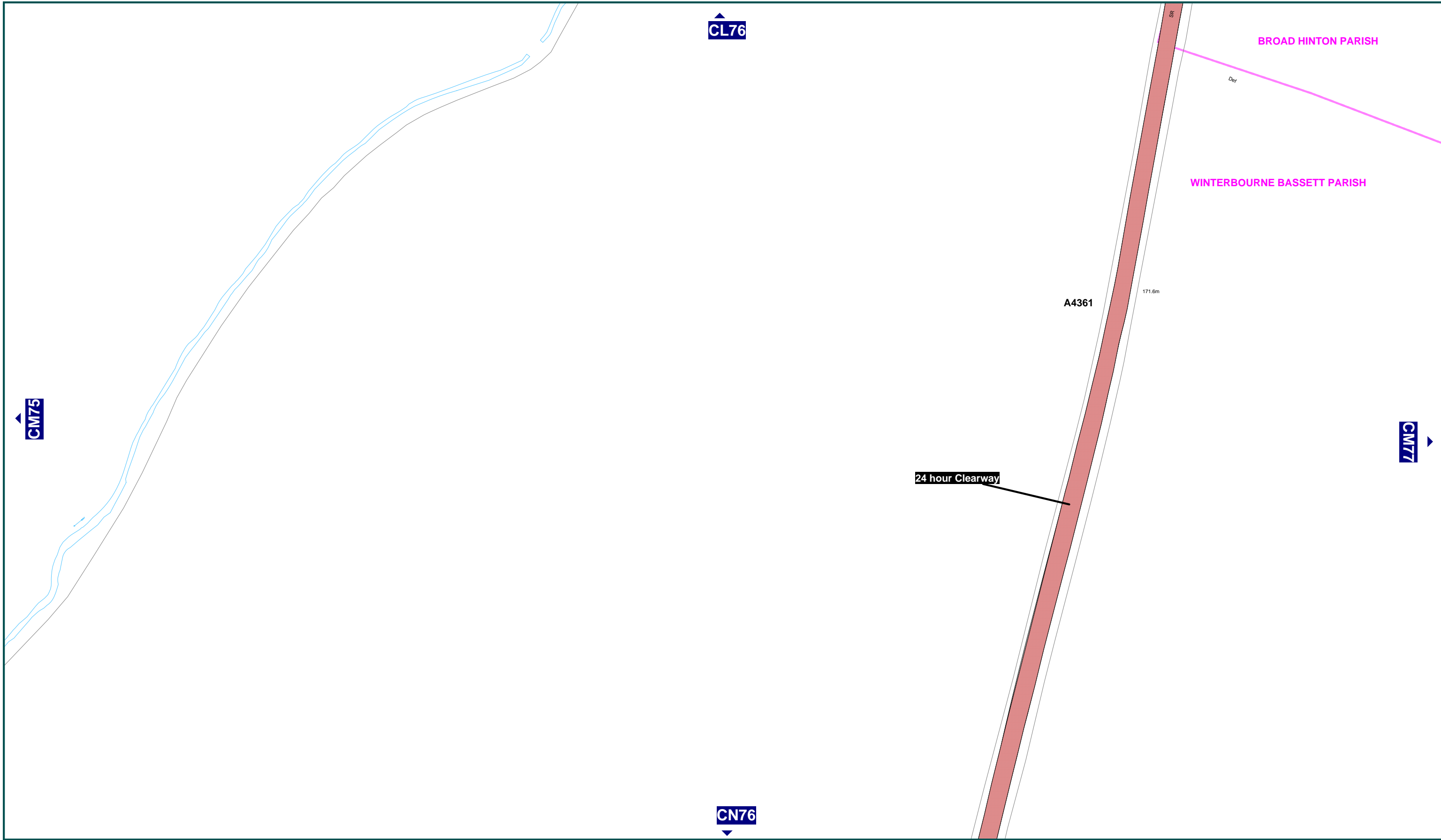
SCALE 1 : 1250

DATE 17/05/2006

FILE KEDC01CONS

MAP NUMBER **CL76**





WILTSHIRE COUNTY COUNCIL
 The Director of Environmental Services
 County Hall
 Trowbridge
 Wiltshire
 BA148JD

Reproduced from the Ordnance Survey Map
 With the permission of
 The Controller of H.M. Stationery Office.
 Crown Copyright reserved 100023455 2006


This plan has been produced specifically
 to supply an individual with value added
 Local Authority information.

Unauthorised reproduction infringes
 Crown Copyright and may lead to
 prosecution or Civil Proceedings

**The County of Wiltshire (Parishes in the District of Kennet)
 (Prohibition and Restriction of Waiting, Clearways and On Street Parking)
 Consolidation Order 2006**

CLEARWAY - A4361

Key to Restriction Types Displayed

 **Clearway**

SCALE 1 : 1250

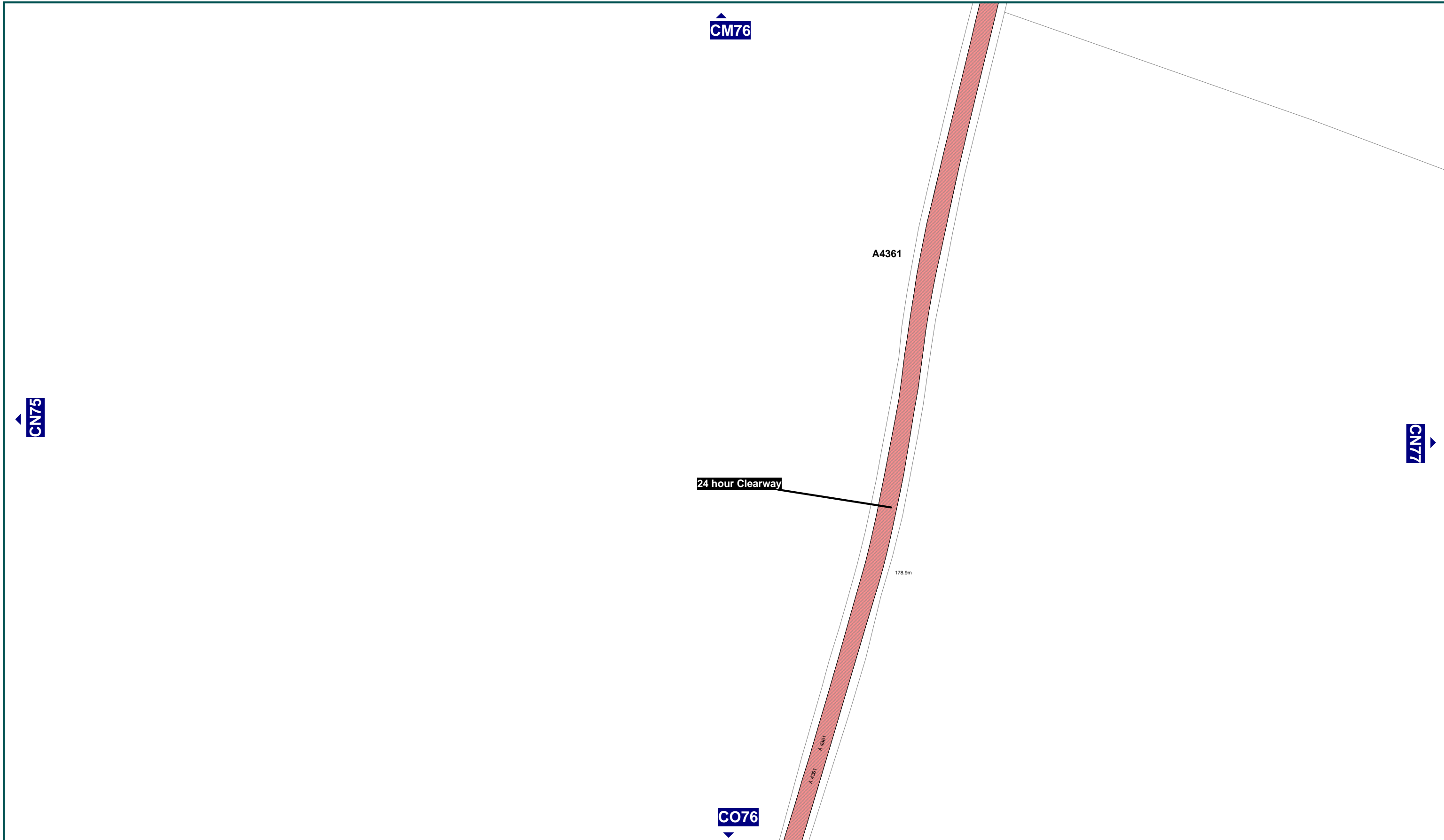
DATE 17/05/2006

FILE KEDC01CONS



MAP NUMBER

CM76



WILTSHIRE COUNTY COUNCIL
 The Director of Environmental Services
 County Hall
 Trowbridge
 Wiltshire
 BA148JD

Reproduced from the Ordnance Survey Map
 With the permission of
 The Controller of H.M. Stationery Office.
 Crown Copyright reserved 100023455 2006


This plan has been produced specifically
 to supply an individual with value added
 Local Authority information.

Unauthorised reproduction infringes
 Crown Copyright and may lead to
 prosecution or Civil Proceedings

**The County of Wiltshire (Parishes in the District of Kennet)
 (Prohibition and Restriction of Waiting, Clearways and On Street Parking)
 Consolidation Order 2006**

CLEARWAY - A4361

Key to Restriction Types Displayed

 Clearway

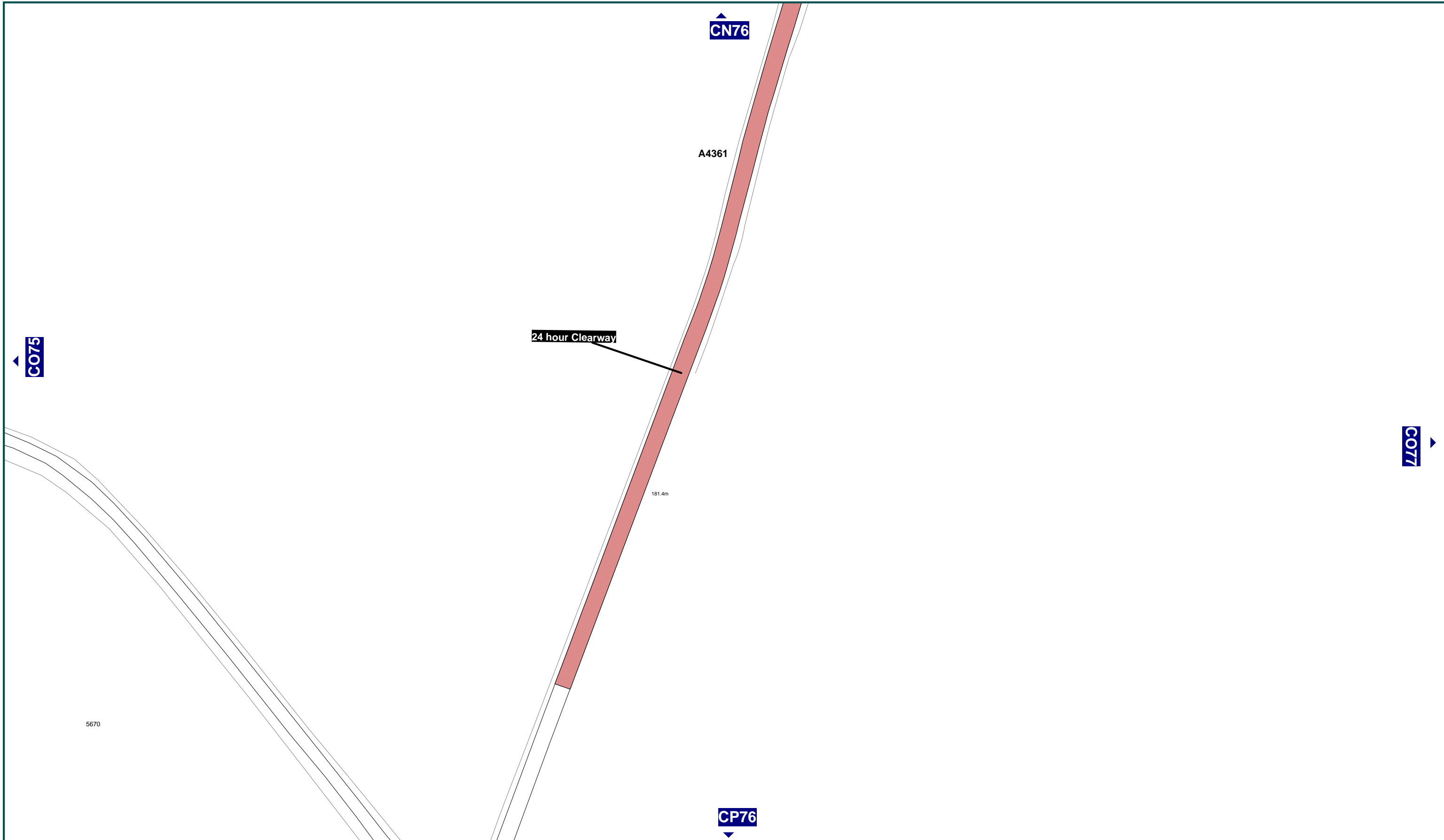
SCALE 1 : 1250

DATE 17/05/2006

FILE KEDC01CONS



MAP NUMBER **CN76**



WILTSHIRE COUNTY COUNCIL
 The Director of Environmental Services
 County Hall
 Trowbridge
 Wiltshire
 BA148JD

Reproduced from the Ordnance Survey Map
 With the permission of
 The Controller of H.M. Stationery Office.
 Crown Copyright reserved 100023455 2006


This plan has been produced specifically
 to supply an individual with value added
 Local Authority information.

Unauthorised reproduction infringes
 Crown Copyright and may lead to
 prosecution or Civil Proceedings

**The County of Wiltshire (Parishes in the District of Kennet)
 (Prohibition and Restriction of Waiting, Clearways and On Street Parking)
 Consolidation Order 2006**

CLEARWAY - A4361

Key to Restriction Types Displayed

 Clearway

SCALE 1 : 1250

DATE 17/05/2006

FILE KEDC01CONS



MAP NUMBER **CO76**

WILTSHIRE COUNCIL - KENNET DISTRICT PARISHES - MAP BASED TRAFFIC REGULATION ORDER (MBTRO) - REVISIONS - KEDC2006CONS

KENNET DISTRICT PARISHES	MBTRO ITEM	MAP SCHEDULE NUMBER	OPERATIONAL DATE	OPERATIONAL MBTRO ITEM	ORDER NUMBER	REVOKED MBTRO ITEM DATE	REVOKED MBTRO ITEM	REVOKED BY ORDER NUMBER
	Front cover		30/09/2009	kennet-district-a3la-front-cover-2009-09-30				
	Civil Parking Enforcement (CPE) amendment		31/03/2008	kennet-district-aa00-c-p-e-amendment-2008-03-31	Sealed order: 2471			
	Experimental Order - number 01		06/04/2009	kennet-district-aa00-experimental-01-2009-04-06	Sealed order: 2530			
	Notice of Penalty Charges (NPC) - number 01		31/03/2008	kennet-district-aa00-n-p-c-01-2008-03-31	Order: 2468			
	Amendment - number 01		28/09/2007	kennet-district-aa01-amendment-01-2007-09-28	Sealed order: 2438			
KENNET DISTRICT PARISHES	Amendment - number 02		#####	Kennet District Amendment - number 02 is not applicable - Please see Tidworth - Amendment - number 01 (tidworth-aa01-amendment-01-2008-10-06)	See Tidworth - Sealed order: 2506	#####	Not applicable	Not applicable
	Amendment - number 03		21/01/2008	kennet-district-aa01-amendment-03-2008-01-21	Sealed order: 2456			
	Amendment - number 04		20/10/2008	kennet-district-aa01-amendment-04-2008-10-20	Sealed order: 2508			
	Amendment - number 05		13/04/2009	kennet-district-aa01-amendment-05-2009-04-13	Sealed order: 2351			
	Amendment - number 06		30/09/2009	kennet-district-aa01-amendment-06-2009-09-30	Sealed order: 2539			
	Articles (or preambles)		04/09/2006	kennet-district-aa01-articles-2006-09-04	Sealed order: 2363			
	District map - district, town, parish and map schedules areas		30/09/2009	kennet-district-aa02-district-map-2009-09-30				
	Street gazetteer		30/09/2009	kennet-district-aa03-gazetteer-2009-04-30				
AVEBURY						AVEBURY		
	Map schedules (overview) - total of 16 map schedules		21/01/2008	kennet-district-avebury-aa04-overview-2008-01-21				
	Map schedule	DC75	15/05/2006	kennet-district-avebury-map-schedule-dc75-2006-05-15				
	Map schedule	DD75	15/05/2006	kennet-district-avebury-map-schedule-dd75-2006-05-15				
	Map schedule	DE75	15/05/2006	kennet-district-avebury-map-schedule-de75-2006-05-15				
	Map schedule	DF75	15/05/2006	kennet-district-avebury-map-schedule-df75-2006-05-15				
	Map schedule	DG73	15/05/2006	kennet-district-avebury-map-schedule-dg73-2006-05-15				
	Map schedule	DG74	15/05/2006	kennet-district-avebury-map-schedule-dg74-2006-05-15				
	Map schedule	DG75	15/05/2006	kennet-district-avebury-map-schedule-dg75-2006-05-15				
	Map schedule	DG76	15/05/2006	kennet-district-avebury-map-schedule-dg76-2006-05-15				
	Map schedule	DH73	15/05/2006	kennet-district-avebury-map-schedule-dh73-2006-05-15				
	Map schedule	DH76	15/05/2006	kennet-district-avebury-map-schedule-dh76-2006-05-15				
	Map schedule	DI76	15/05/2006	kennet-district-avebury-map-schedule-di76-2006-05-15				
	Map schedule	DJ74	15/05/2006	kennet-district-avebury-map-schedule-dj74-2006-05-15				
	Map schedule	DJ76	15/05/2006	kennet-district-avebury-map-schedule-dj76-2006-05-15				
	Map schedule	DJ77	15/05/2006	kennet-district-avebury-map-schedule-dj77-2006-05-15				
	Map schedule	DK74	15/05/2006	kennet-district-avebury-map-schedule-dk74-2006-05-15				
	Map schedule	DK75	15/05/2006	kennet-district-avebury-map-schedule-dk75-2006-05-15				
LUDGERSHALL						LUDGERSHALL		
	Map schedules (overview) - total of 5 map schedules		13/04/2009	kennet-district-ludgershall-aa04-overview-2009-04-13				
	Map schedule	FR107	13/04/2009	kennet-district-ludgershall-map-schedule-fr107-2009-04-13				
	Map schedule	FR108	18/05/2006	kennet-district-ludgershall-map-schedule-fr108-2006-05-18				
	Map schedule	FS107	13/04/2009	kennet-district-ludgershall-map-schedule-fs107-2009-04-13				
	Map schedule	FS108	18/05/2006	kennet-district-ludgershall-map-schedule-fs108-2006-05-18				
	Map schedule	FS109	13/04/2009	kennet-district-ludgershall-map-schedule-fs109-2009-04-13				
	Map schedule	FT110	18/05/2006	kennet-district-ludgershall-map-schedule-ft110-2006-05-18				
MARKET LAVINGTON						MARKET LAVINGTON		
	Map schedules (overview) - total of 2 map schedules		21/01/2008	kennet-district-market-lavington-aa04-overview-2008-01-21				
	Map schedule	FG57	28/09/2007	kennet-district-market-lavington-map-schedule-fg57-2007-09-28				
	Map schedule	FG58	28/09/2007	kennet-district-market-lavington-map-schedule-fg58-2007-09-28				
PEWSEY						PEWSEY		
	Map schedules (overview) - total of 7 map schedules		06/04/2009	kennet-district-pewsey-aa04-overview-2009-04-06-experimental				
	Map schedule	EK86	06/04/2009	kennet-district-pewsey-map-schedule-ek86-2009-04-06-experimental				
	Map schedule	EL86	06/04/2009	kennet-district-pewsey-map-schedule-el86-2009-04-06-experimental				
	Map schedule	EL87	06/04/2009	kennet-district-pewsey-map-schedule-el87-2009-04-06-experimental				
	Map schedule	EL88	19/05/2006	kennet-district-pewsey-map-schedule-el88-2006-05-19				
	Map schedule	EM86	06/04/2009	kennet-district-pewsey-map-schedule-em86-2009-04-06-experimental				

WILTSHIRE COUNCIL - KENNET DISTRICT PARISHES - MAP BASED TRAFFIC REGULATION ORDER (MBTRO) - REVISIONS - KEDC2006CONS

KENNET DISTRICT PARISHES	MBTRO ITEM	MAP SCHEDULE NUMBER	OPERATIONAL DATE	OPERATIONAL MBTRO ITEM	ORDER NUMBER	REVOKED MBTRO ITEM DATE	REVOKED MBTRO ITEM	REVOKED BY ORDER NUMBER
	Map schedule	EM87	19/05/2006	kennet-district-pewsey-map-schedule-em87-2006-05-19				
	Map schedule	EM88	19/05/2006	kennet-district-pewsey-map-schedule-em88-2006-05-19				
POTTERNE AND ROWDE PARISHES						POTTERNE AND ROWDE PARISHES		
	Map schedules (overview) - total of 5 map schedules		30/09/2009	kennet-district-potterne-and-rowde-aa04-overview-2009-09-30				
	Map schedule	ED50	30/09/2009	kennet-district-potterne-and-rowde-map-schedule-ed50-2009-09-30				
	Map schedule	EG50	18/05/2006	kennet-district-potterne-and-rowde-map-schedule-eg50-2006-05-18				
	Map schedule	EH50	18/05/2006	kennet-district-potterne-and-rowde-map-schedule-eh50-2006-05-18				
	Map schedule	EI50	18/05/2006	kennet-district-potterne-and-rowde-map-schedule-ei50-2006-05-18				
	Map schedule	EI51	18/05/2006	kennet-district-potterne-and-rowde-map-schedule-ei51-2006-05-18				
ROUNDWAY AND BISHOPS CANNINGS PARISHES						ROUNDWAY AND BISHOPS CANNINGS PARISHES		
	Map schedules (overview) - total of 1 map schedule		21/01/2008	kennet-district-roundway-and-bishops-cannings-aa04-overview-2008-01-21				
	Map schedule	ED59	18/05/2006	kennet-district-roundway-and-bishops-cannings-map-schedule-ed59-2006-05-18				
A361 CLEARWAY						A361 CLEARWAY - AVEBURY AND BISHOPS CANNINGS PARISHES		
	Map schedules (overview) - total of 25 map schedules		21/01/2008	kennet-district-x-clearway-a361-aa04-overview-2008-01-21				
	Map schedule	DJ70	17/05/2006	kennet-district-x-clearway-a361-map-schedule-dj70-2006-05-17				
	Map schedule	DJ71	17/05/2006	kennet-district-x-clearway-a361-map-schedule-dj71-2006-05-17				
	Map schedule	DK69	17/05/2006	kennet-district-x-clearway-a361-map-schedule-dk69-2006-05-17				
	Map schedule	DK70	17/05/2006	kennet-district-x-clearway-a361-map-schedule-dk70-2006-05-17				
	Map schedule	DL68	17/05/2006	kennet-district-x-clearway-a361-map-schedule-dl68-2006-05-17				
	Map schedule	DL69	17/05/2006	kennet-district-x-clearway-a361-map-schedule-dl69-2006-05-17				
	Map schedule	DM67	17/05/2006	kennet-district-x-clearway-a361-map-schedule-dm67-2006-05-17				
	Map schedule	DM68	17/05/2006	kennet-district-x-clearway-a361-map-schedule-dm68-2006-05-17				
	Map schedule	DN66	17/05/2006	kennet-district-x-clearway-a361-map-schedule-dn66-2006-05-17				
	Map schedule	DN67	17/05/2006	kennet-district-x-clearway-a361-map-schedule-dn67-2006-05-17				
	Map schedule	DO65	17/05/2006	kennet-district-x-clearway-a361-map-schedule-do65-2006-05-17				
	Map schedule	DO66	17/05/2006	kennet-district-x-clearway-a361-map-schedule-do66-2006-05-17				
	Map schedule	DP64	17/05/2006	kennet-district-x-clearway-a361-map-schedule-dp64-2006-05-17				
	Map schedule	DP65	17/05/2006	kennet-district-x-clearway-a361-map-schedule-dp65-2006-05-17				
	Map schedule	DQ64	17/05/2006	kennet-district-x-clearway-a361-map-schedule-dq64-2006-05-17				
	Map schedule	DR63	17/05/2006	kennet-district-x-clearway-a361-map-schedule-dr63-2006-05-17				
	Map schedule	DR64	17/05/2006	kennet-district-x-clearway-a361-map-schedule-dr64-2006-05-17				
	Map schedule	DS63	17/05/2006	kennet-district-x-clearway-a361-map-schedule-ds63-2006-05-17				
	Map schedule	DT62	17/05/2006	kennet-district-x-clearway-a361-map-schedule-dt62-2006-05-17				
	Map schedule	DT63	17/05/2006	kennet-district-x-clearway-a361-map-schedule-dt63-2006-05-17				
	Map schedule	DU62	17/05/2006	kennet-district-x-clearway-a361-map-schedule-du62-2006-05-17				
	Map schedule	DV62	17/05/2006	kennet-district-x-clearway-a361-map-schedule-dv62-2006-05-17				
	Map schedule	DW61	17/05/2006	kennet-district-x-clearway-a361-map-schedule-dw61-2006-05-17				
	Map schedule	DW62	17/05/2006	kennet-district-x-clearway-a361-map-schedule-dw62-2006-05-17				
	Map schedule	DX61	17/05/2006	kennet-district-x-clearway-a361-map-schedule-dx61-2006-05-17				
A4361 CLEARWAY						A4361 CLEARWAY - BROAD HINTON AND WINTERBOURNE BASSETT PARISHES		
	Map schedules (overview) - total of 16 map schedules		21/01/2008	kennet-district-x-clearway-a4361-aa04-overview-2008-01-21				
	Map schedule	CC79	17/05/2006	kennet-district-x-clearway-a4361-map-schedule-cc79-2006-05-17				
	Map schedule	CD78	17/05/2006	kennet-district-x-clearway-a4361-map-schedule-cd78-2006-05-17				
	Map schedule	CD79	17/05/2006	kennet-district-x-clearway-a4361-map-schedule-cd79-2006-05-17				
	Map schedule	CE78	17/05/2006	kennet-district-x-clearway-a4361-map-schedule-ce78-2006-05-17				
	Map schedule	CF77	17/05/2006	kennet-district-x-clearway-a4361-map-schedule-cf77-2006-05-17				
	Map schedule	CF78	17/05/2006	kennet-district-x-clearway-a4361-map-schedule-cf78-2006-05-17				
	Map schedule	CG77	17/05/2006	kennet-district-x-clearway-a4361-map-schedule-cg77-2006-05-17				
	Map schedule	CH77	17/05/2006	kennet-district-x-clearway-a4361-map-schedule-ch77-2006-05-17				
	Map schedule	CI77	17/05/2006	kennet-district-x-clearway-a4361-map-schedule-ci77-2006-05-17				
	Map schedule	CJ77	17/05/2006	kennet-district-x-clearway-a4361-map-schedule-cj77-2006-05-17				
	Map schedule	CK76	17/05/2006	kennet-district-x-clearway-a4361-map-schedule-ck76-2006-05-17				
	Map schedule	CK77	17/05/2006	kennet-district-x-clearway-a4361-map-schedule-ck77-2006-05-17				
	Map schedule	CL76	17/05/2006	kennet-district-x-clearway-a4361-map-schedule-cl76-2006-05-17				
	Map schedule	CM76	17/05/2006	kennet-district-x-clearway-a4361-map-schedule-cm76-2006-05-17				
	Map schedule	CN76	17/05/2006	kennet-district-x-clearway-a4361-map-schedule-cn76-2006-05-17				
	Map schedule	CO76	17/05/2006	kennet-district-x-clearway-a4361-map-schedule-co76-2006-05-17				