



## **MAP BASED TRAFFIC REGULATION ORDER (MBTRO)**

### **The County of Wiltshire (Parishes in the District of Kennet) (Prohibition and Restriction of Waiting, Clearways and On Street Parking) Consolidation Order 2006**

**Parishes include: -**

**Avebury, Bishops Cannings, Broad Hinton + Winterbourne Bassett, Ludgershall, Market Lavington, Pewsey, Potterne, Rowde, Roundway and Tidworth**

**Clearways include: -**

**A361 clearway – (Avebury + Bishops Cannings)**

**A4361 clearway – (Broad Hinton + Winterbourne Bassett)**

**WILTSHIRE COUNTY COUNCIL****THE COUNTY OF WILTSHIRE (PARISHES IN THE DISTRICT OF KENNET)  
(PROHIBITION AND RESTRICTION OF WAITING, CLEARWAYS AND  
ON STREET PARKING) CONSOLIDATION ORDER 2006  
(AMENDMENT NO. 1) ORDER 2007**

The Council of the County of Wiltshire in exercise of its powers under Sections 1, 2, 4, 32, 35, 53, 63A and Part IV of Schedule 9 of the Road Traffic Regulation Act 1984 (hereinafter referred to as "the Act of 1984") as amended and the Road Traffic Act 1991 (hereinafter referred to as "the Act of 1991") as amended and of all other enabling powers and after consultation with the Chief Officer of Police in accordance with Part III of Schedule 9 to the Act of 1984 hereby makes the following Order.

1. The County of Wiltshire (Parishes in the District of Kennet) (Prohibition and Restriction of Waiting, Clearways and On Street Parking) Consolidation Order 2006 shall be amended by the revocation of the Map Schedules specified in the First Schedule to this Order and the insertion of the Map Schedules specified in the Second Schedule to this Order.
2. The effect of the Order will be to: -
  - (a) Introduce Parking with waiting limited to 30 minutes with no return within 1 hour Monday to Saturday 9am to 5pm on the north side of High Street and Church Street in the vicinity of the Old School Day Centre, Nos. 8 -12 Church Street, F & K Davis, Co-op and Nos. 25 and 27 High Street.
  - (b) Retain prohibition of waiting Monday to Saturday 9am to 6pm on lengths on the north side of High Street, east and west of the Co-op.
  - (c) Amend the current Monday to Saturday 9am to 6pm prohibition to be operative on Monday to Friday on short lengths on the north side of Church Street and High Street.
  - (d) Convert the remaining restrictions to No waiting at any time and to impose No waiting at any time on lengths of Northbrook and Rochelle Court.

These restrictions will replace any existing restrictions currently in force.

3. This Order shall come into operation on 28 September 2007 and may be cited as The County of Wiltshire (Parishes in the District of Kennet) (Prohibition and Restriction of Waiting, Clearways and On Street Parking) Consolidation Order 2006 (Amendment No. 1) Order 2007.

**FIRST SCHEDULE****Map Schedules to be revoked**

<b>Map Schedule</b>	<b>Date</b>
FG57	18 May 2006
FG58	18 May 2006

**SECOND SCHEDULE****Map Schedules to be inserted**

<b>Map Schedule</b>	<b>Date</b>
FG57	28 September 2007
FG58	28 September 2007

THE COMMON SEAL of THE  
WILTSHIRE COUNTY COUNCIL  
was hereunto affixed this  
12th day of September 2007  
in the presence of: -

WCC SEAL: 713480

**WILTSHIRE COUNTY COUNCIL**  
**PERMITTED PARKING AREA AND SPECIAL PARKING AREA**  
**THE COUNTY OF WILTSHIRE**  
**(PARISHES IN THE DISTRICT OF KENNET)**  
**(PROHIBITION AND RESTRICTION OF WAITING, CLEARWAYS AND ON STREET**  
**PARKING) CONSOLIDATION ORDER 2006**

The Council of the County of Wiltshire in exercise of its powers under Sections 1, 2, 4, 32, 35, 53, 63A and Part IV of Schedule 9 of the Road Traffic Regulation Act 1984 (hereinafter referred to as "the Act of 1984") as amended and the Road Traffic Act 1991 (hereinafter referred to as "the Act of 1991") as amended and of all other enabling powers and after consultation with the Chief Officer of Police in accordance with Part III of Schedule 9 to the Act of 1984 hereby makes the following Order.

**PART 1 – GENERAL**

**Commencement and Citation**

1. This Order shall come into operation on 4 September 2006 and may be cited as The County of Wiltshire (Parishes in the District of Kennet) (Prohibition and Restriction of Waiting, Clearways and On Street Parking) Consolidation Order 2006.

**Revocations**

2. The County of Wiltshire (Parishes in the District of Kennet) (Prohibition and Restriction of Waiting, Clearways and On Street Parking) Consolidation Order 2006 made on the 19<sup>th</sup> July 2006 is hereby revoked.

**Interpretation**

- 3(1) In this Order, except where the context otherwise requires, the following expressions have the meanings hereby respectively assigned to them:-

"delivering" and "collecting" in relation to any goods includes checking the goods for the purpose of their delivery or collection

"Disabled Person's Vehicle" means a vehicle lawfully displaying a disabled person's badge

"disabled person's badge" means a badge issued by a local authority in the form prescribed by Regulations 7 and 11 of the Disabled Persons (Badges for Motor Vehicles) (England) Regulations 2000

"driver" in relation to a vehicle waiting in a parking place or on a road or length of road, means the person driving the vehicle at the time it was left in that parking place or road or length of road

"goods" includes postal packets of any description

"goods vehicle" has the meaning defined in the Traffic Signs Regulations and General Directions 2002

“hackney carriage” means a vehicle licensed under Section 37 of the Town Police Clauses Act 1847, or Section 6 of the Metropolitan Public Carriage Act 1869(b) or under any similar enactment

“lay-by” in relation to a main carriageway, means any area intended for the use of waiting of vehicles at the side of the main carriageway

“loading bay area” means the part of a road authorised by this Order to be used as a loading and unloading only area and indicated by sign diagram number 660.4 as defined in Schedule 2 of the Traffic Signs Regulations and General Directions 2002

“main carriageway” means any carriageway of a road used primarily by through traffic and excludes any lay-by

“medical practitioner” means a fully registered medical practitioner within the meaning of the Medical Act 1983

“Medical Practitioner’s Parking Permit” means a permit bearing the words “Medical Practitioner” (and includes the name and address of the surgery) issued by Wiltshire County Council or its agent to a Medical Practitioner for use in a designated Doctor parking bay identified on the plans attached to this Order

“motor cycle” and “invalid carriage” and “passenger vehicle” have the same meaning as defined in Section 136 of the Act of 1984

“Parking Attendant” has the meaning given by Section 63A of the Road Traffic Regulation Act 1984

“parking place” means a road or length of road designated for the leaving of vehicles as indicated by appropriate road markings

“parking bay” means an area contained within a parking place as indicated by the appropriate road markings

“parking disc” has the same meaning as provided in the Local Authorities’ Traffic Orders (Exemptions for Disabled Persons) (England) Regulations 2000

“permitted hours” means the hours identified for permitted parking on the plans attached to this Order (but excluding any such day that is Christmas Day, Good Friday or a Bank Holiday not being a Public Holiday

“public service vehicle” has the meaning defined in Section 1 of the Public Passenger Vehicles Act 1981

“relevant date” means the date on which any event occurs or occurred in breach of any of the provisions of this Order or to which this Order relates

“relevant position” means:-

- (a) A vehicle displays a disabled persons’ badge, parking permit, or ticket issued in accordance with this Order in the relevant position if:
  - (i) it is exhibited in or on the front windscreen, on the dashboard or fascia of the vehicle; or
  - (ii) where the vehicle is not fitted with a dashboard or fascia, the badge, permit or ticket is exhibited in a conspicuous position at the front of the vehicle

so that the front of the badge, permit or ticket (showing any Serial numbers, time, date and expiry or purchase details) is clearly legible from the front of the outside of the vehicle

- (b) A vehicle displays a parking disc in the relevant position if:
- (i) the disc is exhibited on the dashboard or fascia of the vehicle; or
  - (ii) where the vehicle does not have a dashboard or fascia, the disc is exhibited in a conspicuous position on the vehicle

so that, when marked to show the quarter-hour period during which a period of waiting began, that period is clearly legible from the outside of the vehicle

“taxi” has the same meaning given by Regulation 4 of the Traffic Signs Regulations and General Directions 2002 and “taxi rank” means an area of carriageway reserved for use by taxis waiting to pick up passengers

“telecommunications apparatus” has the same meaning as in Schedule 2 of the Telecommunications Act 1984

“the Council” means during any period in which there is in force an Agreement under the Local Government Act 2000 between Wiltshire County Council and Kennet District Council to enable the District Council to administer the functions conferred by that Agreement on the County Council’s behalf, the Kennet District Council failing which it shall mean the Wiltshire County Council

“traffic sign” means a sign of any size, colour and type prescribed or authorised under, or having effect as though prescribed or authorised under Section 64 of the Act of 1984

“waiver” means a formal document issued by Kennet District Council to exempt a vehicle from a restriction under the terms and charges applicable at the time of issue

- (2) For the purpose of this Order the prohibitions and restrictions contained in the Articles to this Order and shown on the attached plans shall apply to the full extent of the public highway, with the exception of Clearways which apply to the extent of the carriageway.
- (3) For the purpose of this Order a vehicle shall be taken as waiting on a length of road if any point on that length of road is below the vehicle or its load (if any).
- (4) The prohibitions imposed by this Order shall be in addition to and not in derogation of any restriction, prohibition or requirement imposed by any Regulations or Orders made or having effect as if made under the Act of 1984, or by or under any other enactment.
- (5) For the purposes of this Order, Wiltshire County Council accepts no responsibility for any inaccuracies contained in the Ordnance Survey data relied upon in the preparation of the plans attached to this Order. Where a restriction applies to the edge of a length of carriageway or highway (adjacent to the kerb) that restriction will continue to apply to the actual edge of carriageway or highway irrespective of changes to either the carriageway width or to the underlying Ordnance Survey data.

## **PART II**

### **GENERAL PROVISIONS RELATING TO WAITING AND LOADING RESTRICTIONS**

4. Save as provided in Articles 6, 7, 8, 9 and 10 of this Order no person shall, except upon the direction or with the permission of a Police Constable in uniform or of a Parking Attendant cause or permit any vehicle (and/or drawn trailer) to wait on the roads or sides of the roads subject to restrictions identified as No Waiting during a specified time limit, for the periods identified on the plans attached to this Order.
5. Save as provided in Articles 6 and 7 of this Order no person shall, except upon the direction or with the permission of a Police Constable in uniform or of a Parking Attendant cause or permit any vehicle to load or unload in the roads or sides of the roads identified as No Loading and for the periods identified on the plans attached to this Order.
6. Nothing in Articles 4 and 5 of this Order shall render it unlawful to cause or permit any vehicle to wait in any of the roads, lengths of road or on the sides of road identified in the plans attached to this Order for so long as may be necessary to enable:
  - (a) a person to board or alight from the vehicle;
  - (b) goods to be loaded onto or unloaded from the vehicle provided that loading is carried out in one continuous operation and that no vehicle shall so wait on any of the lengths of road identified on the plans attached to this Order where loading and unloading is prohibited on such days and times so identified on the aforementioned plans;
  - (c) the vehicle, if it cannot conveniently be used for such purpose in any other road, to be used for the purpose of any building operation, demolition or excavation, or the maintenance or improvement or reconstruction of the said lengths or sides of road or any works connected with any sewer, main, pipe or apparatus for the supply of gas, water or electricity or of any telecommunications apparatus;
  - (d) the vehicle, if it cannot conveniently be used for such purpose in any other road, to be used in the service of the local authority in pursuance of statutory powers or duties;
  - (e) the vehicle of a universal service provider (as defined in Section 4(3) and (4) of the Postal Services Act 2000) to be used for the purpose of delivering and/or collecting mail;
  - (f) the vehicle to be used in the service of the Police, Fire Brigade or Ambulance Service;
  - (g) the vehicle to be used in any case where the person in control of the vehicle:
    - (i) is required by law to stop or wait or is permitted to stop or wait by a Police Constable;
    - (ii) is obliged to stop so as to prevent an accident; or
    - (iii) is prevented from proceeding by circumstances outside his control
  - (h) the vehicle to be loaded or unloaded whilst it is in actual use in connection with the removal of furniture and effects from one office or dwelling house to

another or to such premises from a depository or from such premises to a depository notwithstanding anything contained in paragraph (b) above as to waiting in the roads or sides of the roads identified and for the periods identified on the plans attached to this Order;

- (i) a security vehicle to be used in the course of delivering or collecting cash to/from properties in any of the lengths of road identified on the plans attached to this Order and being a vehicle specifically designed for that purpose.
7. Nothing in Articles 4 and 5 of this Order shall apply to any vehicle:
- (a) being used as part of a wedding or funeral cortege or otherwise in connection with a wedding or funeral; or
  - (b) being licensed as a hackney carriage whilst waiting at a duly authorised taxi rank as marked on the carriageway.
8. Nothing in Article 4 of this Order shall render it unlawful to cause or permit a disabled person's vehicle which displays in the relevant position a disabled person's badge and a parking disc (on which the driver, or other person in charge of the vehicle, has marked the time at which the period of waiting began) to wait in any of the lengths of road referred to in that Article for a period not exceeding three hours (not being a period separated by an interval of less than one hour from a previous period of waiting by the same vehicle in the same length of road).
9. Nothing in Article 4 of this Order shall prevent any person from causing or permitting any vehicle to wait in any of the lengths of road referred to in that Article provided permission has been obtained from Kennet District Council by means of a waiver to be displayed in the front or nearside of the vehicle and which includes information to enable the driver to be contacted in an emergency and providing that an obstruction is not caused by so doing and that the vehicle is moved if the driver is requested to do so by a Police Officer in uniform or Parking Attendant.
10. Nothing in Article 4 of this Order shall render it unlawful for a taxi to stop or wait in any of the lengths of road identified as No Waiting Except Taxis on the plans attached to this Order.

### **PART III**

### **CLEARWAYS**

#### **PROVISIONS RELATING TO CLEARWAYS**

11. Save as provided in Article 12 of this Order no person shall except upon the direction or with the permission of a Police Constable in uniform or of a Parking Attendant cause or permit any vehicle to wait on any of the main carriageways forming part of the lengths of roads identified as Clearways on the plans attached to this Order.
12. (1) Nothing in Article 11 of this Order shall apply so as to prevent any vehicle waiting on any main carriageway identified as Clearways on the plans attached to this Order for so long as may be necessary to enable the vehicle if it cannot be used for such purpose without waiting on that carriageway, to be used in connection:
- (i) with the removal of any obstruction or potential obstruction to traffic;



- (ii) with the provisions contained within Article 6(c), (d), (f) and (g) of this Order; and
  - (iii) to enable a public service vehicle waiting on any main carriageway identified on the plans attached to this Order to wait for as long as may be necessary to enable a person to board or alight from the vehicle at any recognised stopping place;
- (2) Notwithstanding any exemption contained in paragraph (1) of this Article, the person in control of a vehicle waiting on any of the lengths of road identified as Clearways on the plans attached to this Order, shall move the vehicle on the instructions of a Police Constable in uniform whenever such moving may be reasonably necessary for the purpose of preventing obstruction.
- (3) No person shall cause or permit any vehicle to wait on any verge or lay-by immediately adjacent to a main carriageway identified on the plans attached to this order for the purpose of selling goods from that vehicle unless the goods are immediately delivered at or taken into premises adjacent to the vehicle from which the sale is effected.

#### **PART IV**

#### **GENERAL PROVISIONS RELATING TO THE USE OF ON-STREET PARKING PLACES, LOADING BAY AREAS AND DOCTORS BAYS**

13. The parts of the roads identified as Parking places on the plans attached to this Order, are authorised to be used, subject to the following provisions of this Order by the class of vehicle specified, if none specified then all classes of vehicle, on such days and during such hours as identified on the plans attached to this Order and in such positions as indicated by the appropriate road markings.
14. Nothing in Article 13 of this Order shall apply so as to prevent any person from causing any vehicle to wait in the parking place specified in that Article if the vehicle is being used in connection with the provisions contained within Article 6(c), (d) and (f) of this Order.
15. Where in the roads or sides of the roads identified on the plans attached to this Order a parking place is described as available for vehicles of a specified class, in a specified position, or on a specified day, the driver of a vehicle shall not permit it to wait in that parking place:
- (a) unless it is of the specified class appropriate to that parking place and that day or;
  - (b) otherwise than wholly within the limits of a parking bay marked out in that parking place as indicated by white line carriage markings.
16. (1) The driver of a vehicle shall not permit it to wait in a parking place for longer than the maximum period permitted for waiting specified in relation to that parking place and as identified on the plans attached to this Order; and
- (2) When a vehicle has left a parking place after waiting thereon, the driver thereof shall not within the period specified in relation to that parking place and as identified on the plans attached to this Order after its leaving permit it to wait again upon that parking place.

17. The driver of a vehicle drawing a trailer shall not permit the vehicle or the trailer to wait in a parking place unless they have been disconnected and for the purpose of this Order the vehicle and the trailer shall be deemed to be separate vehicles and the driver shall be deemed to be the driver of each of the said vehicles.
18. The driver of a vehicle being an invalid carriage, or a disabled person's vehicle which displays in the relevant position a disabled persons' badge, shall be exempt from any limitation on time when left in a parking place (not being a designated disabled parking bay, Doctors bay or loading bay area) identified on the plans attached to this Order.
19. The driver of a vehicle displaying at its front or nearside a valid waiver issued by Kennet District Council shall be exempt from any limitation of time in the lengths of road or on any of the sides of road identified as Parking places identified on the plans attached to this Order when left in a parking place.
20. Notwithstanding the foregoing provisions of this part of the Order, any vehicle may wait during the permitted hours in a parking place (other than a parking place or part thereof the use of which has been suspended under Article 21 of this Order) for so long as may be necessary if:-
  - (a) the vehicle is a vehicle used for Police, Fire Brigade or Ambulance purposes, or a vehicle (other than a passenger vehicle) in the service of a local authority or its agent which is being used in pursuance of statutory powers or duties to maintain the highway;
  - (b) the vehicle (not being a passenger vehicle) is waiting to enable it to be used for the purpose of any building operation, demolition or excavation in or adjacent to the parking place or the maintenance or improvement of the parking place or any works connected with any sewer, main, pipe or apparatus for the supply of gas, water or electricity or of any telecommunications apparatus;
  - (c) the vehicle (not being a passenger vehicle) is in actual use in connection with the removal of furniture from one business or dwelling house to another or the removal of furniture from such premises to a depository or to such premises from a depository.

### **Power to Suspend Use of Parking Places**

21. (1) Any person authorised by the Council may suspend the use of a parking place or any part thereof whenever the Council considers such suspension reasonably necessary:-
  - (a) for the purpose of facilitating the movement of traffic or promoting its safety; or
  - (b) for any purpose specified in section 20(b) of this Order;
- (2) A Police Officer in uniform may suspend for not longer than twenty-four hours the use of a parking place or any part thereof whenever he considers such suspension reasonably necessary for the purpose of facilitating the movement of traffic or promoting its safety.

- (3) Any person suspending the use of a parking place or any part thereof in accordance with the provisions of paragraph (1) or paragraph (2) of this Article shall thereupon place or cause to be placed in or adjacent to that parking place or the part thereof the use of which is suspended, a traffic sign indicating that waiting by vehicles is prohibited.
  - (4) No person shall cause or permit a vehicle to be left in any part of a parking place during such period as either there is in or adjacent to that part of a parking place a traffic sign placed in pursuance of paragraph (3) of this Article.
22. Provided that nothing in Article 21(1) of this Order shall render it unlawful to cause or permit a vehicle to be left in a parking place if it is being used:
- (a) for fire brigade, ambulance or Police purposes or in the service of a local authority or its agents in pursuance of its statutory powers and duties to maintain the highway;
  - (b) or if the vehicle is left with the permission of the person suspending the use of the parking place or part thereof in pursuance of Article 21(1) of this Order, a Police Constable in uniform or Parking Attendant or a person authorised in that behalf by the Council.
23. Subject to the proviso hereto, when a vehicle is left in a parking place in contravention of any of the provisions contained in Articles 15, 16, 21(4) and 26 of this Order, a person authorised in that behalf by the Council may remove the vehicle or arrange for it to be removed from that parking place provided that when a vehicle is waiting in the parking place in contravention of the provisions of Article 15(b) of this Order, a person authorised in that behalf by the Council may alter or cause to be altered the position of the vehicle in order that its position shall comply with that provision.
24. Any person removing a vehicle or altering its position by virtue of the last preceding Article of this Order may do so by towing or driving the vehicle or in such other manner as he may think necessary to enable him to remove it as aforesaid and may take such measures in relation to the vehicle as necessary to enable the vehicle to be removed or to alter the position of the vehicle as the case may be and shall make such arrangements as may be reasonably necessary for the safe custody of the vehicle.

## **PART V**

### **LOADING BAY AREAS**

#### **PROVISIONS RELATING TO LOADING BAY AREAS**

25. (1) The parts of the roads identified on the plans attached to this Order as Loading are authorised to be used, subject to the following provisions of this Order, as loading bay areas for vehicles, in such positions and on such days and during such hours as identified on the plans attached to this Order for the purpose of loading and unloading only.
- (2) Nothing in paragraph (1) of this Article shall apply so as to prevent any person from causing any vehicle to wait in the loading bay area specified in that paragraph if the vehicle is being used in connection with the provisions contained within Article 6(c), (d) and (f) of this Order.

26. The driver of a vehicle shall not permit it to wait in a loading bay area for longer than is necessary to enable goods to be loaded or unloaded from a vehicle.
27. Subject to the proviso hereto, when a vehicle is left in the loading bay area in contravention of the provision contained in Article 26 of this Order, a person authorised in that behalf by the Council may remove the vehicle or arrange for it to be removed from that loading bay area.

## **PART VI**

### **DESIGNATED PARKING PLACES FOR DISABLED PERSONS'**

28. (1) The parts of the roads identified as Disabled parking on the plans attached to this Order and therein designated 'Disabled Badge Holders Only' may be used, subject to the provisions of this part of the Order, as parking places for disabled persons' vehicles, in such positions and on such days and during such hours as so identified.
- (2) Where within a parking place, there is a sign or surface marking which indicates that a parking bay is available only for a disabled person's vehicle, the driver of a vehicle shall not permit it to wait in the parking bay unless the vehicle is a disabled persons vehicle.
29. The driver of a vehicle shall exhibit a parking disc on the vehicle in the relevant position and set the disc to indicate a quarter-hour period during which the vehicle arrived at the disabled persons' bay.
30. (a) The driver of a vehicle shall not permit it to wait continuously in a disabled person's bay for longer than the maximum period permitted for waiting specified in relation to that parking place and as identified on the plans attached to this Order, such period being calculated as commencing from the later time indicated on the parking disc set in accordance with the provisions of Article 29 of this Order and when the vehicle has left that parking place after waiting therein shall not within the period specified in relation to that parking place and identified on the plans attached to this Order after its waiting return to that parking place.
- (b) Where a parking disc exhibited in pursuance of this Order on a vehicle waiting in a disabled person's bay is showing a quarter-hour period, the later time indicated by the disc showing the end of that period shall be treated as evidence that the vehicle has been waiting in that parking place since that later time.

No person shall:-

31. (a) After the parking disc exhibited on a vehicle has been set in accordance with Article 29 of this Order, alter the indications given by that parking disc whilst the said vehicle remains in the disabled person's bay; or
- (b) Knowingly exhibit on any vehicle any parking disc which has been altered, defaced, mutilated or added to or upon which the figures or particulars have become illegible.
- (c) It shall be assumed, unless the contrary is shown, that the parking disc mentioned in Article 29 is an approved device.

## **PART VII**

### **CONTRAVENTION OF RESTRICTIONS**

32. Where a vehicle has been left in contravention of the restrictions imposed by this Order, a Penalty Charge shall be incurred, the amount of which will be set by Wiltshire County Council under the provisions of the Act of 1991 relating to the Permitted Parking Area and Special Parking Area.
33. Where a Penalty Charge is payable, a Penalty Charge Notice showing the information required by section 66(3) of the Act of 1991 shall be issued by a Parking Attendant in accordance with section 66(1) of the said Act.

#### **Manner of Payment of Penalty Charge Notice**

34. The Penalty Charge shall be paid within 28 days payable to Kennet District Council under the terms referred to in the said Notice.

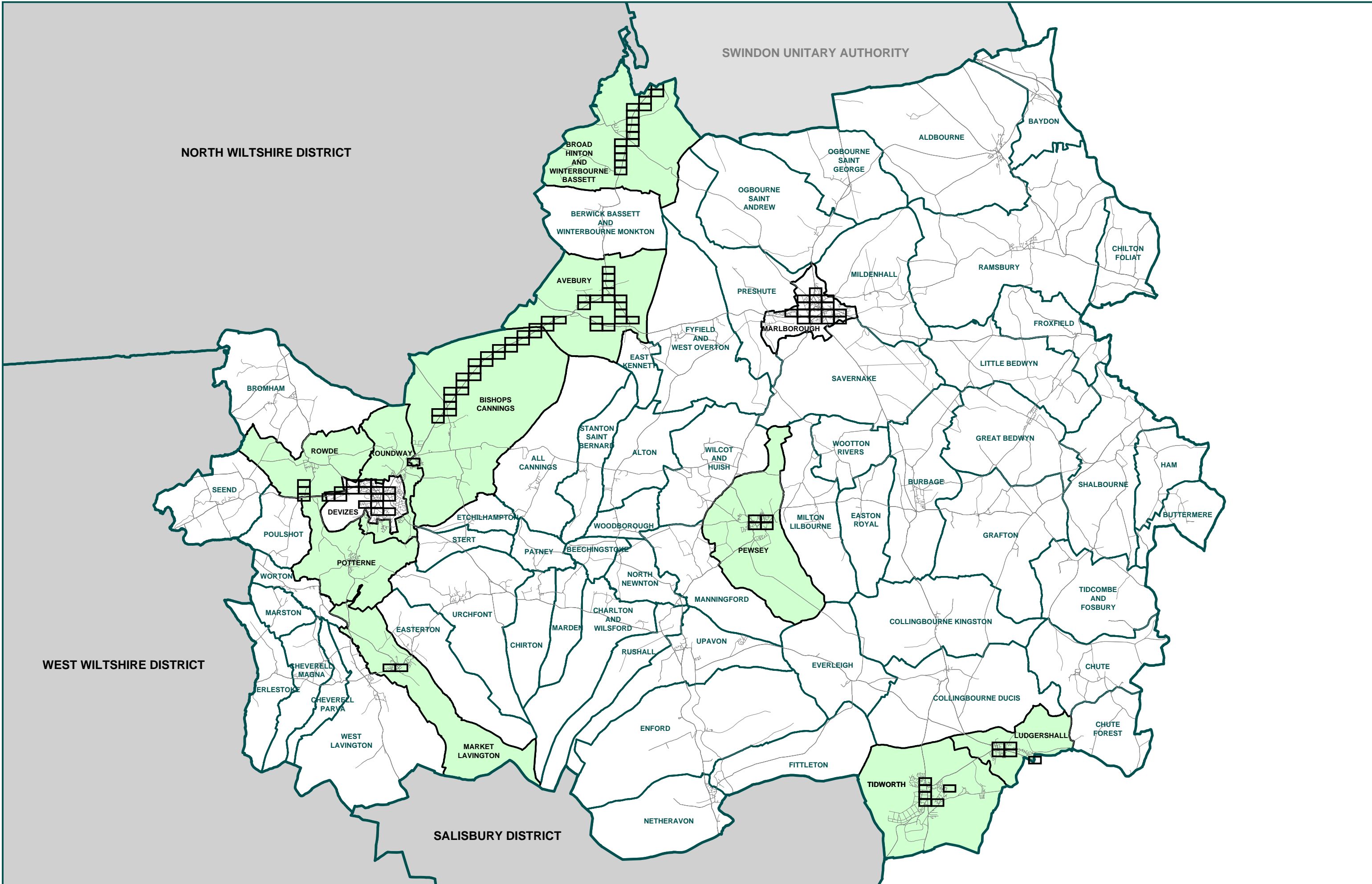
#### **Restriction on Removal of Penalty Charge Notice**

35. Where a notice has been attached to a vehicle in accordance with the provisions of the Act of 1991, no person not being the driver of the vehicle or duly authorised representative of the Council shall remove the notice from the vehicle unless authorised to do so by the driver.

THE COMMON SEAL of THE  
WILTSHIRE COUNTY COUNCIL  
was hereunto affixed this 9<sup>th</sup> day  
of August 2006 in the presence  
of:

}





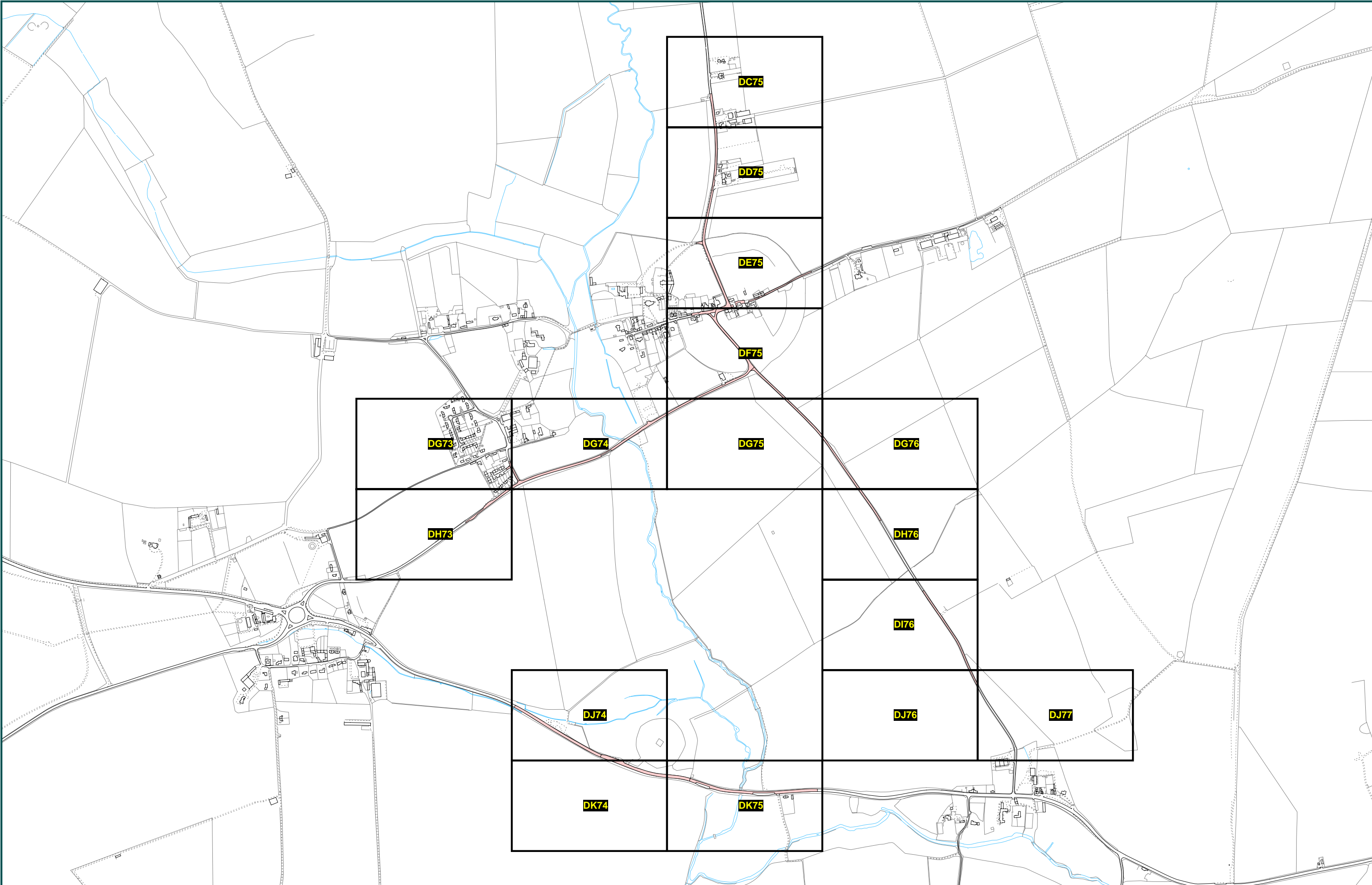


KENNET DISTRICT PARISHES - STREET GAZETTEER

STREET NAME	POSTCODE	MAP SCHEDULE	STREET NAME	POSTCODE	MAP SCHEDULE	STREET NAME	POSTCODE	MAP SCHEDULE	STREET NAME	POSTCODE	MAP SCHEDULE
			PRINCE CHARLES CLOSE	SP11	FR108	EASTERTON LANE	SP9	EM88	JAMRUD ROAD	SP9	GA100
AVEBURY			PRINCESS MARY GARDENS	SP11	FS107	GOODARD CLOSE	SP9	* EM87	JUBILEE COURT	SP9	FX101
BECKHAMPTON ROAD (A4361)	SN8	DF75	QUEENS CLOSE	SP11	FS107	GOODARD ROAD	SP9	EM87	KENNET ROAD	SP9	* FZ102
FROG LANE	SN8	DG74	RAWLINGS COURT	SP11	FS107	HAWTHORN CLOSE	SP9	EL88	KIRKEE ROAD	SP9	GA100
GREEN STREET	SN8	DE75	RECREATION ROAD	SP11	FR108	HIGH STREET	SP9	* EM87	KOHAT ROAD	SP9	GA101
HEREPATH	SN8	DE75	SAINT JAMES STREET	SP11	FR107	HOLLYBUSH LANE	SP9	* EL88	LADY GODLEY CLOSE	SP9	GA101
HIGH STREET	SN8	DF75	SHAW HILL (A342)	SP11	* FR106	INLANDS CLOSE	SP9	EL87	LAHORE ROAD	SP9	FZ101
LONGFIELDS	SN8	DG73	SHORT STREET	SP11	FR108	KING ALFRED CLOSE	SP9	EL87	LINDLEY CLOSE	SP9	FZ101
MAIN STREET	SN8	* DG74	SIMONDS ROAD	SP11	FS106	LIME CLOSE	SP9	EL88	LOWA ROAD	SP9	FZ100
NASH ROAD	SN8	DG73	SPINNEY ROAD	SP11	FS106	MARKET PLACE	SP9	EM87	LUDGERSHALL ROAD (A3026)	SP9	* FX101
SOUTH STREET	SN8	DG73	STATION APPROACH	SP11	FS107	MARTINSELL GREEN	SP9	EL87	MANOR BRIDGE COURT	SP9	FW101
SWINDON ROAD (A4361)	SN8	DD75	STONEY CROSS	SP11	FS107	MIDDLEMASS GREEN	SP9	EL88	MEERUT ROAD	SP9	FZ101
TRUSLOW COTTAGES ROAD	SN8	* DG73	TEASEL CLOSE	SP11	FS107	MILTON ROAD (B3087)	SP9	EL88	MONKS CLOSE	SP9	* FW101
LUDGERSHALL			TIDWORTH ROAD (A3026)	SP11	* FR107	NORTH STREET	SP9	EL87	NADDER ROAD	SP9	FY101
ANDOVER ROAD	SP11	FS107	WILLIAMSON CLOSE	SP11	FR106	PHOENIX SQUARE	SP9	EM87	NEPAUL ROAD	SP9	* FW101
ASTOR CRESCENT	SP11	FS106	MARKET LAVINGTON			RIVER STREET (A345)	SP9	EM87	OAK CLOSE	SP9	FX103
BEARD COURT	SP11	FR108	BOUVERIE DRIVE	SN10	FF58	ROBINA CLOSE	SP9	* EL88	ORDINANCE ROAD	SP9	FY101
BRYDES ROAD	SP11	FS107	CHURCH STREET	SN10	FG58	SAINT JOHNS CLOSE	SP9	EM88	PARK ROAD	SP9	GA101
BUTT CLOSE	SP11	FR107	DAVIS ROAD	SN10	FG57	SCOTCHEL GREEN	SP9	EL87	PENNING ROAD (A338)	SP9	FW101
BUTT STREET	SP11	FR106	FIDDINGTON CLAY	SN10	FF58	SLATER ROAD	SP9	EM87	PERHAM DOWN ROAD	SP9	* FZ102
BYRON CLOSE	SP11	FR107	FRANCIS ROAD	SN10	FG57	STRATTON ROAD	SP9	* EM87	PETERSFIELD GREEN	SP9	FZ101
CAMOMILE DRIVE	SP11	FS108	GROVE ROAD	SN10	FG57	THE CRESCENT	SP9	EM87	PLASSEY ROAD	SP9	FX101
CASTLE COURT	SP11	FR106	HAMILTON DRIVE	SN10	* FF58	WALNUT CLOSE	SP9	EL88	RAVEN CLOSE	SP9	* FZ102
CASTLE STREET	SP11	FR107	HIGH STREET	SN10	* FG58	WILCOT ROAD	SP9	EL87	SAINT ANDREWS ROAD	SP9	FY101
CENTRAL STREET	SP11	FR108	LADYWOOD	SN10	FG57	POTTERNE + ROWDE PARISHES			SAINT GEORGES ROAD	SP9	FX101
CHAPEL LANE	SP11	FR107	MARKET PLACE	SN10	FG58	CAEN HILL (A361)	SN10	EI50	SAINT MICHAELS AVENUE	SP9	FZ100
CHURCH LANE	SP11	FR107	NEW STREET	SN10	FG58	MARSH LANE	SN10	EH50	SAINT PATRICKS AVENUE	SP9	FZ100
CLARENCE CLOSE	SP11	FS107	NORTHBROOK	SN10	FF58	WHISTLEY ROAD	SN10	EI51	SAXON COURT	SP9	FX101
CLOVER GARDENS	SP11	FS107	PARK ROAD	SN10	FG57	ROUNDWAY + BISHOPS CANNINGS PARISHES			SIDBURY CIRCULAR ROAD	SP9	FW101
CRAWLBOYS LANE	SP11	FR108	PARSONAGE LANE	SN10	* FG58	DAVIES DRIVE	SN10	ED59	STATION ROAD	SP9	FZ102
CROWN LANE	SP11	FR107	ROCHELLE COURT	SN10	FG58	FEROZSHAH ROAD	SN10	ED59	SWALLOW CLOSE	SP9	FZ102
DEWEYS LANE	SP11	FR107	ROMAN WAY	SN10	FG57	HORTON AVENUE	SN10	ED59	SYCAMORE CLOSE	SP9	FX103
EDELWEISS CLOSE	SP11	FS107	SAINT MARYS ROAD	SN10	FG57	MARINA CLOSE	SN10	ED59	WYLYE ROAD	SP9	FY101
ELEANOR COURT	SP11	FS107	SAXON CLOSE	SN10	FG57	NAUGHTON AVENUE	SN10	ED59	ZOUCH AVENUE	SP9	* FW101
EXPRESS WAY	SP11	FS107	STOBBERTS PLACE	SN10	FF58	RICHMOND CLOSE	SN10	ED59	ZOUCH CLOSE	SP9	FW101
FLEMING CLOSE	SP11	FS108	STOBBERTS ROAD	SN10	FF58	RIDER CLOSE	SN10	ED59	ZOUCH FARM ROAD	SP9	FW101
FOXTAIL GARDENS	SP11	FS108	THE HAM	SN10	FG57	STOKES CLOSE	SN10	ED59			
GOULD CLOSE	SP11	FR106	THE SPRING	SN10	FG57	TIDWORTH					
GRASPAN ROAD	SP11	FT110	WATTS WAY	SN10	FG57	ASH CLOSE	SP9	FX103			
HELLIN WAY	SP11	FR106	WHITE STREET	SN10	FG58	ASHDOWN TERRACE	SP9	* GA101			
HIGH STREET	SP11	FR107	WOODLANDS YARD	SN10	FG58	ASSHETON COURT	SP9	FX101			
LADY DIANA COURT	SP11	FR108	PEWSEY			AVON ROAD	SP9	GA101			
LADY JANE WALK	SP11	FS107	ASTLEY CLOSE	SP9	EL88	BAZAAR ROAD	SP9	GA100			
LARKIN CLOSE	SP11	FS108	ASTON CLOSE	SP9	EM87	BOURNE ROAD	SP9	* FZ102			
LAURENCE COURT	SP11	FR107	AVONLEAZE ROAD	SP9	EL87	BULFORD ROAD	SP9	GA101			
LENA CLOSE	SP11	FS107	BALL ROAD	SP9	EM88	BURLINGTON WALK	SP9	FZ102			
LEVELL COURT	SP11	FR107	BROOMCROFT ROAD	SP9	* EL87	CONNAUGHT ROAD	SP9	FZ102			
MEADE ROAD	SP11	FS108	BRUNKARDS LANE	SP9	EL88	DASNA ROAD	SP9	GA100			
OLD COMMON WAY	SP11	FR108	BUCKLEAZE LANE	SP9	EL87	EBBLE CLOSE	SP9	FX101			
ORCHID DRIVE	SP11	FS107	CHERRY CLOSE	SP9	EL88	FOREST DRIVE	SP9	FX103			
PERHAM CRESCENT	SP11	FR108	CHURCH STREET	SP9	EM87	GRAND TRUNK ROAD	SP9	GA100			
PRIMROSE ROAD	SP11	FS107	CORONATION CLOSE	SP9	EM87	HILL TOP AVENUE	SP9	* FW101			

\* STREET NAME MAY NOT BE VISIBLE ON MAP





WILTSHIRE COUNTY COUNCIL  
The Director of Environmental Services  
County Hall  
Trowbridge  
Wiltshire  
BA148JD

**The County of Wiltshire (Parishes in the District of North Wiltshire)  
(Prohibition and Restriction of Waiting, On Street Parking and Clearways)  
Consolidation Order 2006**

**AVEBURY - MAP NUMBERS**

Reproduced from the Ordnance Survey Map With the permission of  
The Controller of H.M. Stationery Office  
Crown Copyright reserved 100023455 2006




This plan has been produced specifically to supply an individual with  
value added Local Authority information  
Unauthorised reproduction infringes Crown Copyright and may lead to  
prosecution or Civil Proceedings

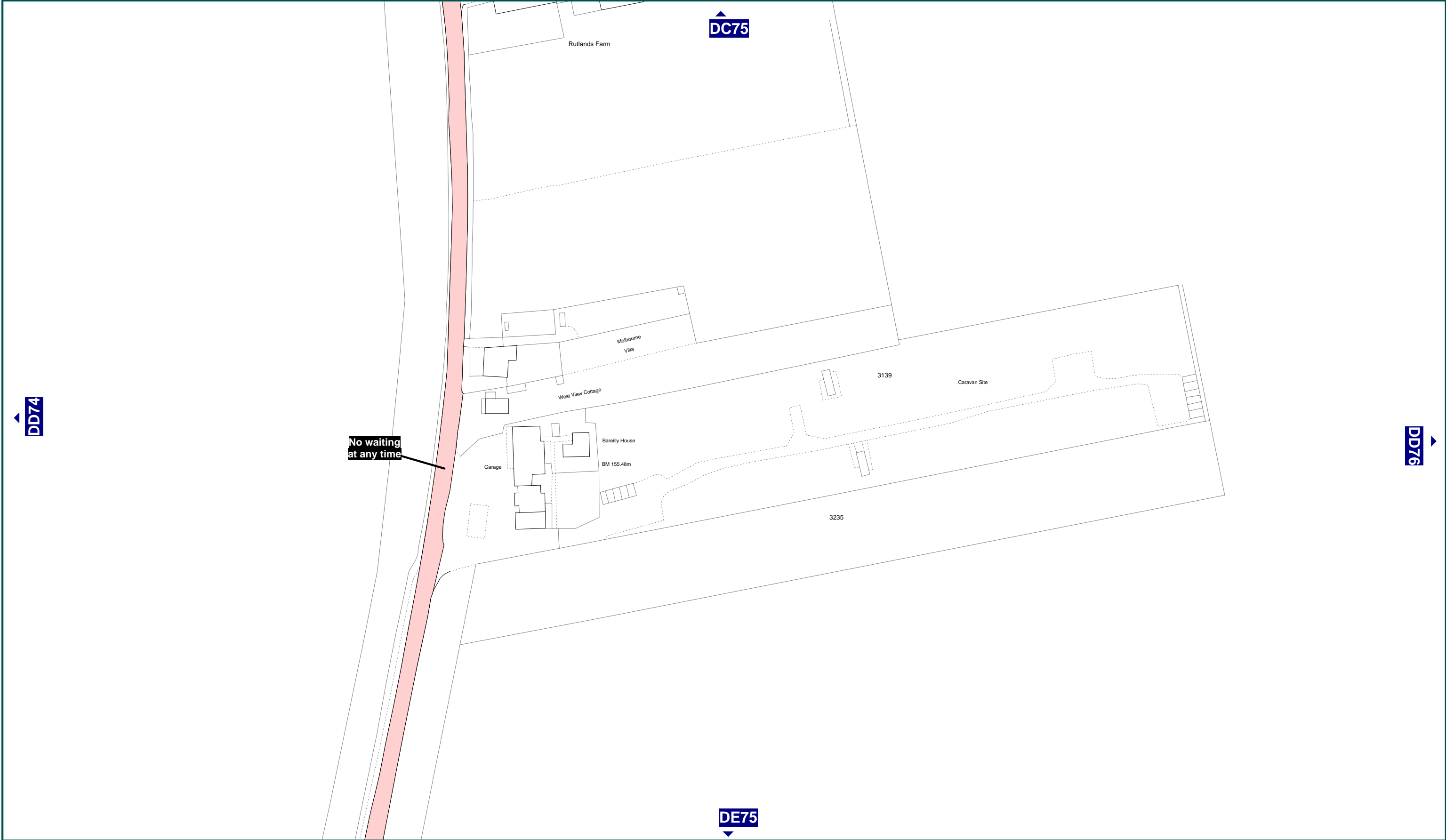
SCALE 1 : 11000

DATE 15/05/2006





 WILTSHIRE COUNTY COUNCIL The Director of Environmental Services County Hall Trowbridge Wiltshire BA148JD	Reproduced from the Ordnance Survey Map With the permission of The Controller of H.M. Stationery Office. Crown Copyright reserved 100023455 2006	<b>The County of Wiltshire (Parishes in the District of Kennet) (Prohibition and Restriction of Waiting, Clearways and On Street Parking) Consolidation Order 2006</b>  <b>AVEBURY</b>	<b>Key to Restriction Types Displayed</b>   <b>No waiting at any time</b>		<b>SCALE</b>	<b>1 : 1250</b>
	This plan has been produced specifically to supply an individual with value added Local Authority information.		<b>DATE</b>	<b>15/05/2006</b>		
			<b>FILE</b>	<b>KEDC01CONS</b>		
			 <b>MAP NUMBER</b>	<b>DC75</b>		



WILTSHIRE COUNTY COUNCIL  
The Director of Environmental Services  
County Hall  
Trowbridge  
Wiltshire  
BA148JD

Reproduced from the Ordnance Survey Map  
With the permission of  
The Controller of H.M. Stationery Office.  
Crown Copyright reserved 100023455 2006

This plan has been produced specifically  
to supply an individual with value added  
Local Authority information.

Unauthorised reproduction infringes  
Crown Copyright and may lead to  
prosecution or Civil Proceedings

**The County of Wiltshire (Parishes in the District of Kennet)  
(Prohibition and Restriction of Waiting, Clearways and On Street Parking)  
Consolidation Order 2006**

**AVEBURY**

**Key to Restriction Types Displayed**

 **No waiting at any time**

SCALE 1 : 1250

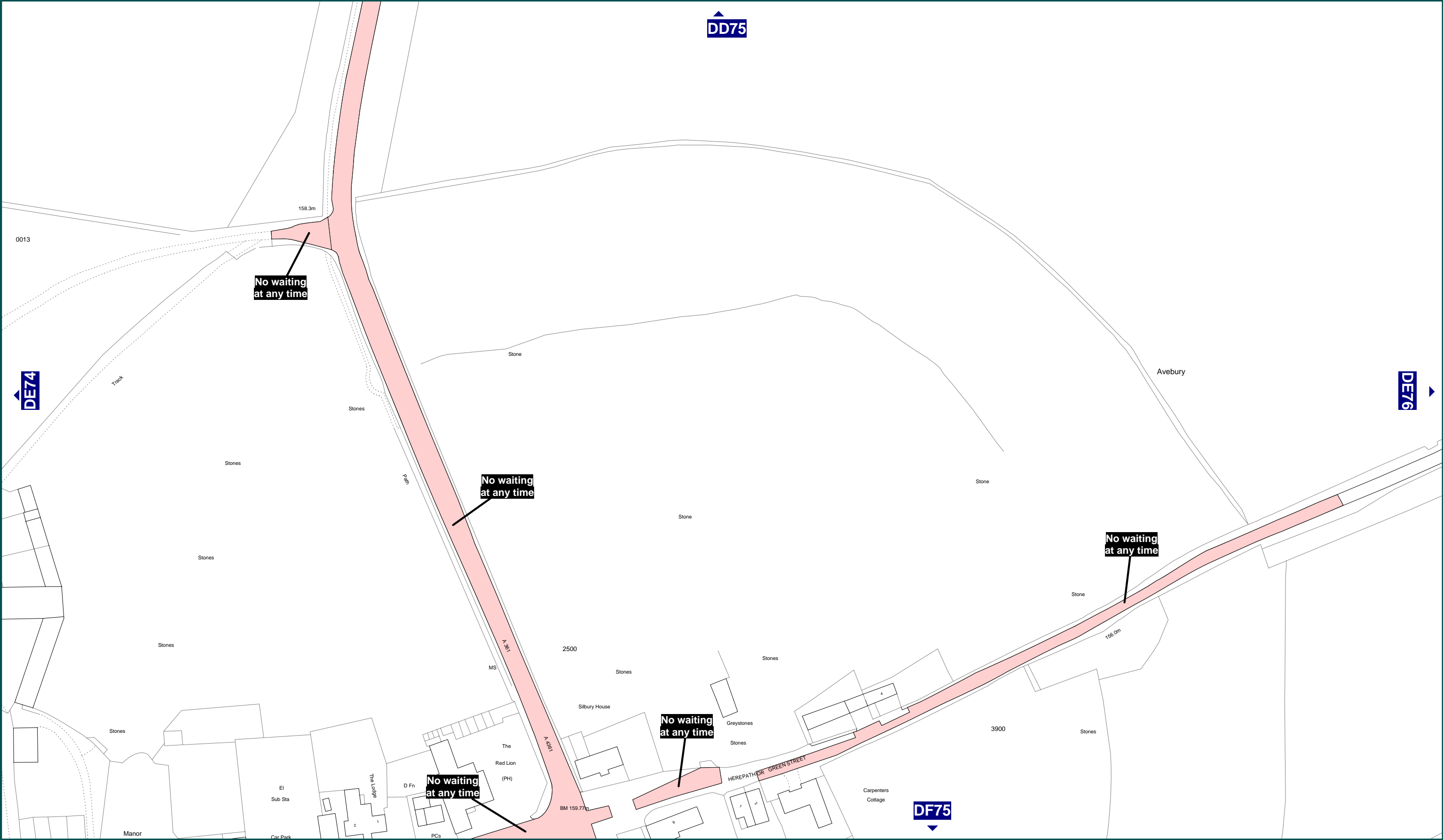
DATE 15/05/2006




FILE KEDC01CONS

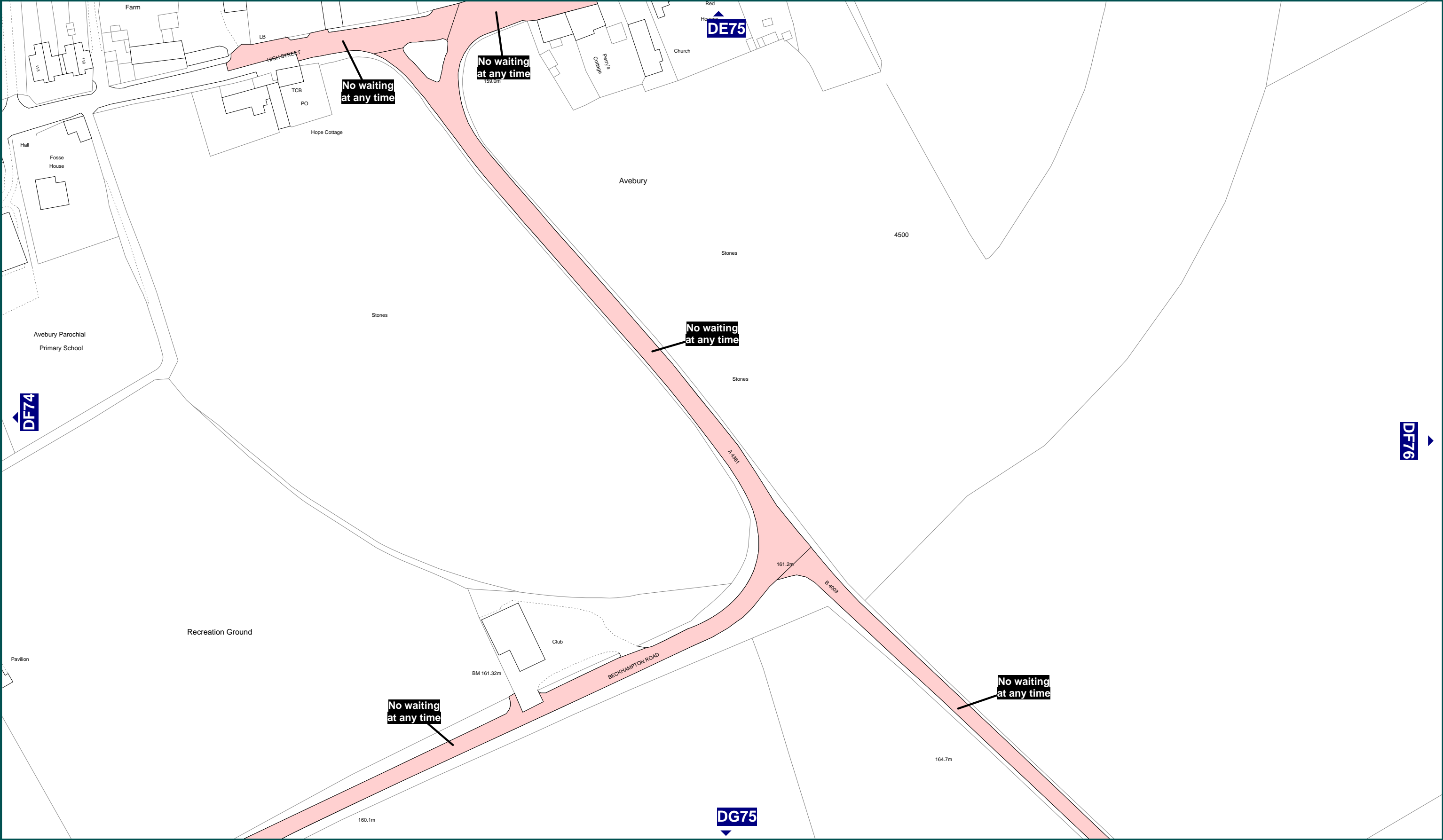





MAP  
NUMBER

**DD75**

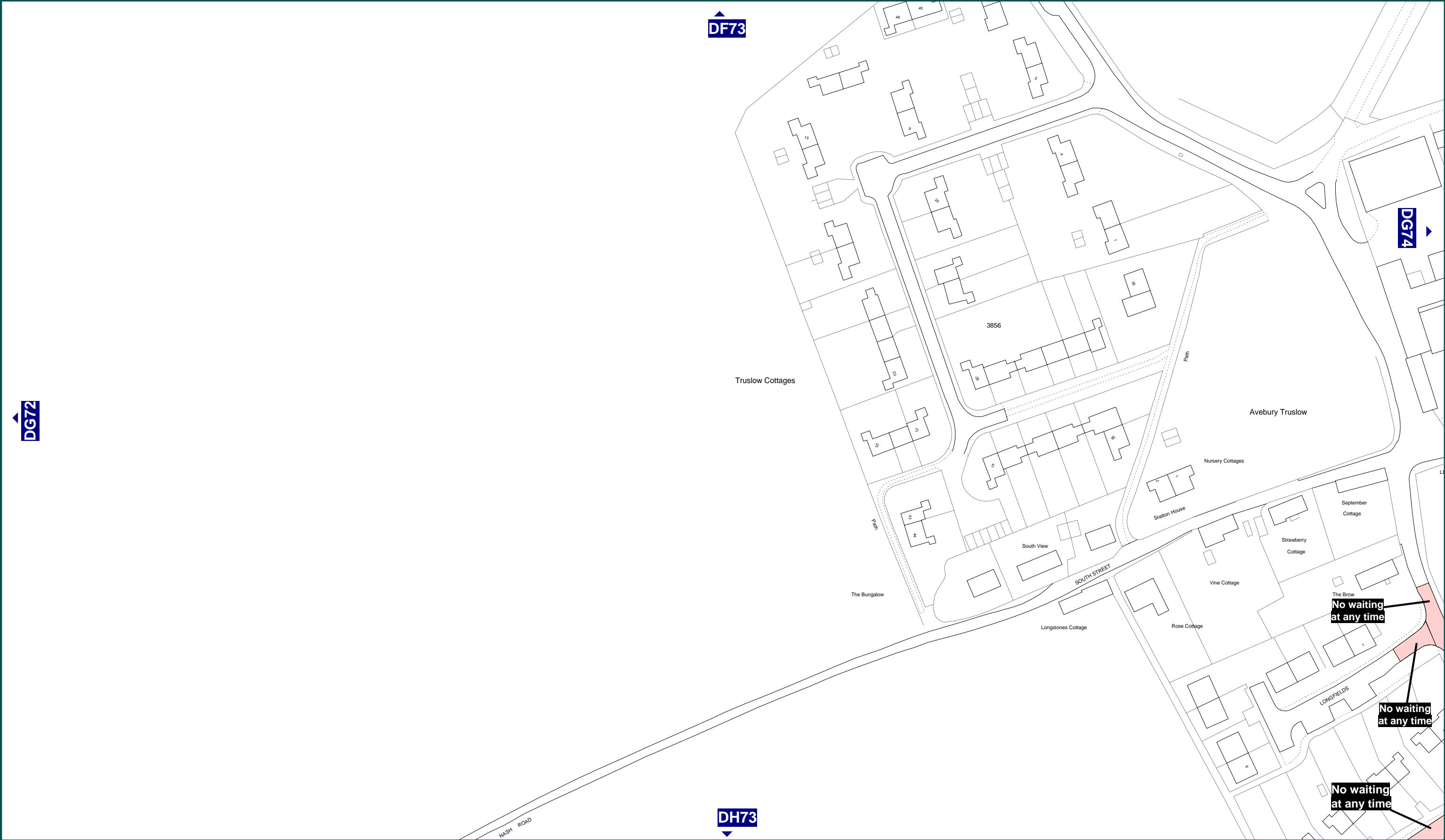





 <b>Wiltshire</b> COUNTY COUNCIL	Reproduced from the Ordnance Survey Map With the permission of The Controller of H.M. Stationery Office. Crown Copyright reserved 100023455 2006		<b>The County of Wiltshire (Parishes in the District of Kennet) (Prohibition and Restriction of Waiting, Clearways and On Street Parking) Consolidation Order 2006</b>  <b>AVEBURY</b>		<b>Key to Restriction Types Displayed</b>   <b>No waiting at any time</b>		<b>SCALE</b>		<b>1 : 1250</b>		
	<b>DATE</b>						<b>15/05/2006</b>				
	<b>FILE</b>						<b>KEDC01CONS</b>				
							<b>MAP NUMBER</b>		<b>DE75</b>		
WILTSHIRE COUNTY COUNCIL The Director of Environmental Services County Hall Trowbridge Wiltshire BA148JD		This plan has been produced specifically to supply an individual with value added Local Authority information.		Unauthorised reproduction infringes Crown Copyright and may lead to prosecution or Civil Proceedings							

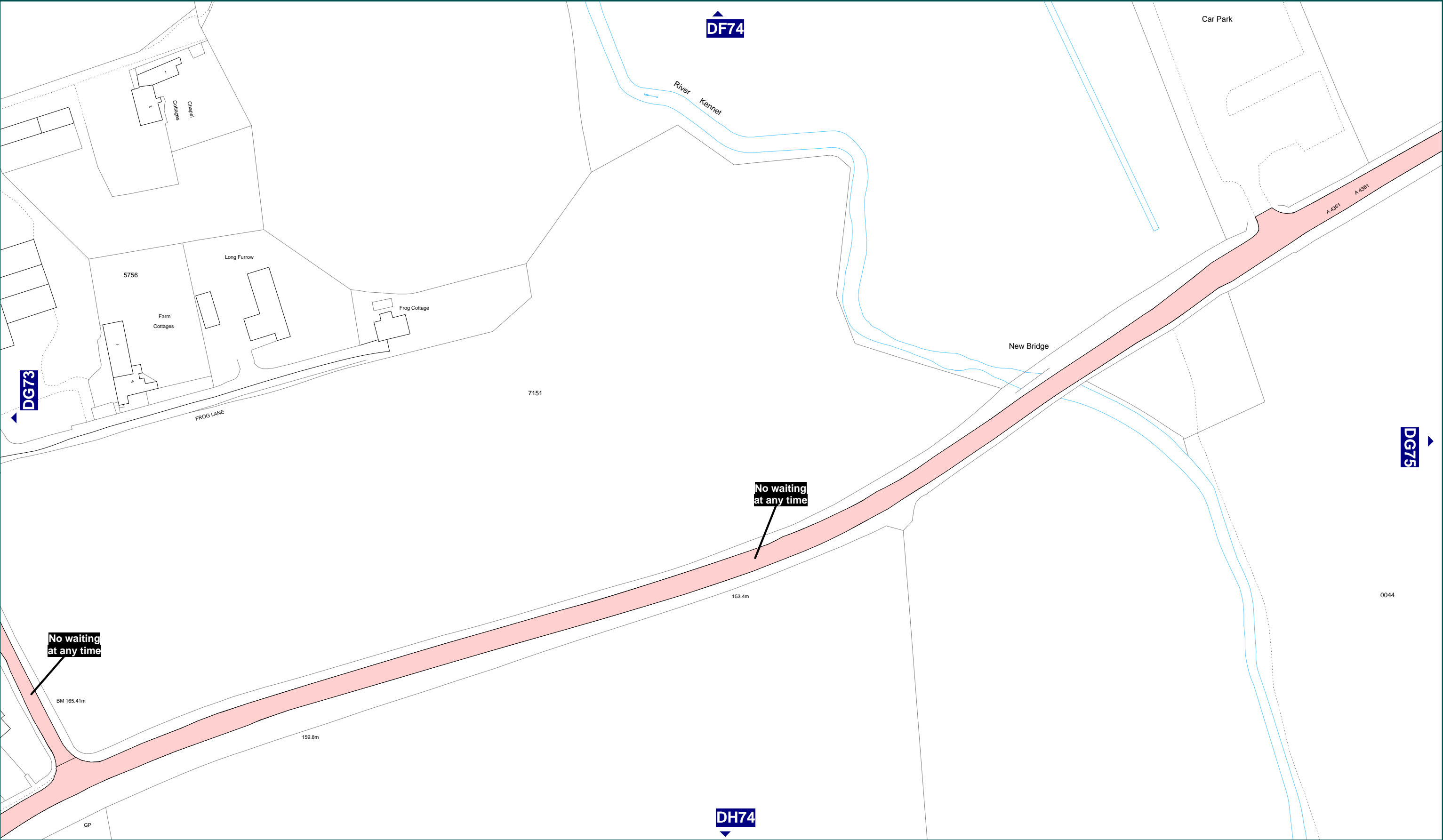


 <b>Wiltshire</b> COUNTY COUNCIL	Reproduced from the Ordnance Survey Map With the permission of The Controller of H.M. Stationery Office. Crown Copyright reserved 100023455 2006		<b>The County of Wiltshire (Parishes in the District of Kennet) (Prohibition and Restriction of Waiting, Clearways and On Street Parking) Consolidation Order 2006</b>  <b>AVEBURY</b>		<div>Key to Restriction Types Displayed</div> <div> <b>No waiting at any time</b></div>		SCALE		1 : 1250	
	DATE						15/05/2006			
	FILE						KEDC01CONS			
	MAP NUMBER						DF75			
WILTSHIRE COUNTY COUNCIL The Director of Environmental Services County Hall Trowbridge Wiltshire BA148JD		This plan has been produced specifically to supply an individual with value added Local Authority information.		UNAUTHORISED REPRODUCTION INFRINGES CROWN COPYRIGHT AND MAY LEAD TO PROSECUTION OR CIVIL PROCEEDINGS						





 <b>Wiltshire</b> COUNTY COUNCIL	Reproduced from the Ordnance Survey Map With the permission of The Controller of H.M. Stationery Office. Crown Copyright reserved 100023455 2006	<b>The County of Wiltshire (Parishes in the District of Kennet) (Prohibition and Restriction of Waiting, Clearways and On Street Parking) Consolidation Order 2006</b>  <b>AVEBURY</b>	<b>Key to Restriction Types Displayed</b>   <b>No waiting at any time</b>		<b>SCALE</b>	<b>1 : 1250</b>
	This plan has been produced specifically to supply an individual with value added Local Authority information.			<b>DATE</b>	<b>15/05/2006</b>	
				<b>FILE</b>	<b>KEDC01CONS</b>	
WILTSHIRE COUNTY COUNCIL The Director of Environmental Services County Hall Trowbridge Wiltshire BA148JD	Unauthorised reproduction infringes Crown Copyright and may lead to prosecution or Civil Proceedings		<b>MAP NUMBER</b>	<b>DG73</b>		



WILTSHIRE COUNTY COUNCIL  
The Director of Environmental Services  
County Hall  
Trowbridge  
Wiltshire  
BA148JD

Reproduced from the Ordnance Survey Map  
With the permission of  
The Controller of H.M. Stationery Office.  
Crown Copyright reserved 100023455 2006

This plan has been produced specifically  
to supply an individual with value added  
Local Authority information.

Unauthorised reproduction infringes  
Crown Copyright and may lead to  
prosecution or Civil Proceedings

**The County of Wiltshire (Parishes in the District of Kennet)  
(Prohibition and Restriction of Waiting, Clearways and On Street Parking)  
Consolidation Order 2006**

**AVEBURY**

**Key to Restriction Types Displayed**

 **No waiting at any time**

**SCALE** 1 : 1250


**DATE** 15/05/2006




**FILE** KEDC01CONS



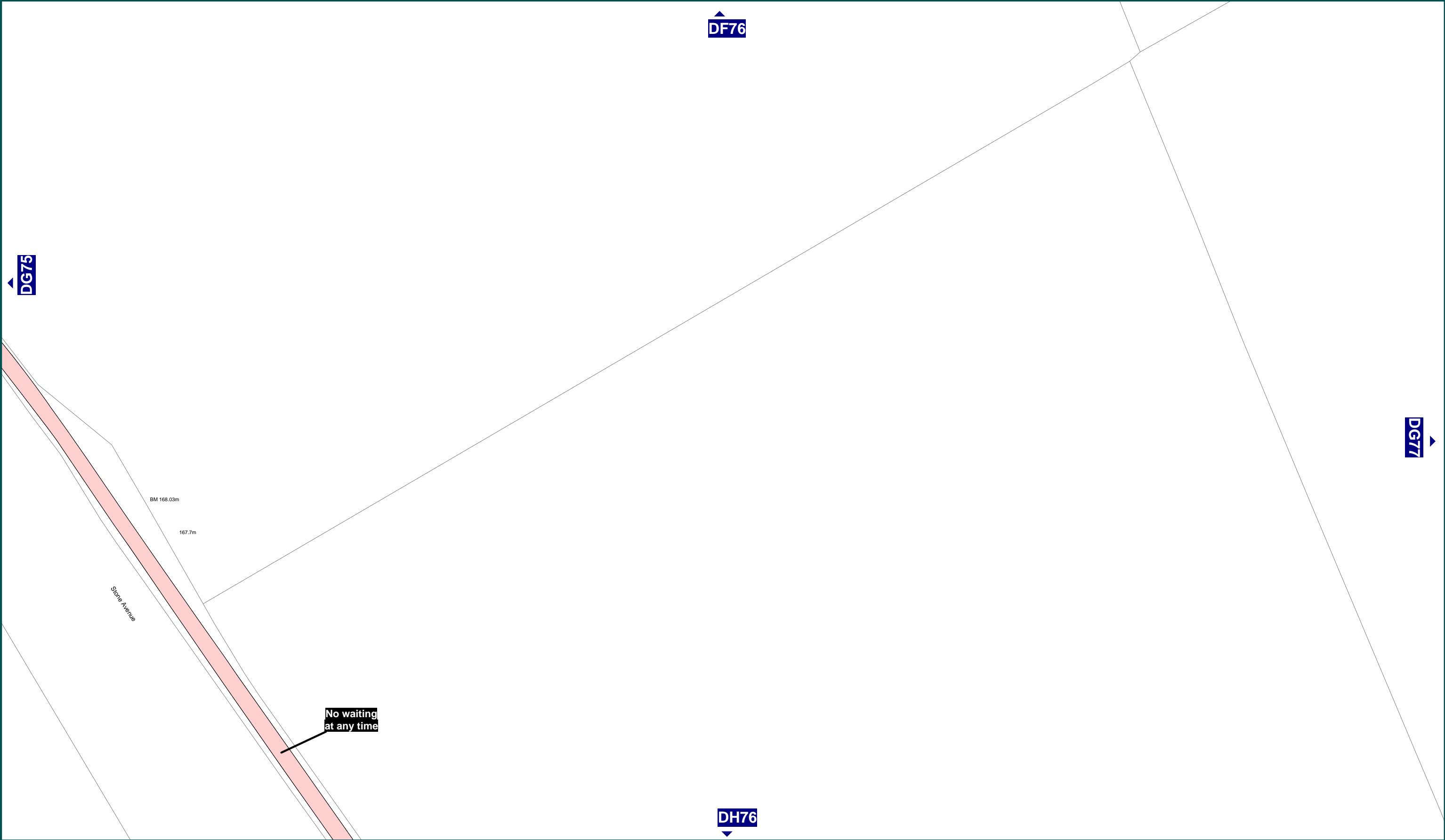
**MAP  
NUMBER**

**DG74**



 WILTSHIRE COUNTY COUNCIL The Director of Environmental Services County Hall Trowbridge Wiltshire BA148JD	Reproduced from the Ordnance Survey Map With the permission of The Controller of H.M. Stationery Office. Crown Copyright reserved 100023455 2006	<b>The County of Wiltshire (Parishes in the District of Kennet) (Prohibition and Restriction of Waiting, Clearways and On Street Parking) Consolidation Order 2006</b>  <b>AVEBURY</b>	<b>Key to Restriction Types Displayed</b>   <b>No waiting at any time</b>		<b>SCALE</b>	<b>1 : 1250</b>
	This plan has been produced specifically to supply an individual with value added Local Authority information.			<b>DATE</b>	<b>15/05/2006</b>	
				<b>FILE</b>	<b>KEDC01CONS</b>	
	Unauthorised reproduction infringes Crown Copyright and may lead to prosecution or Civil Proceedings		<b>MAP NUMBER</b>	<b>DG75</b>		





WILTSHIRE COUNTY COUNCIL  
The Director of Environmental Services  
County Hall  
Trowbridge  
Wiltshire  
BA148JD

Reproduced from the Ordnance Survey Map  
With the permission of  
The Controller of H.M. Stationery Office.  
Crown Copyright reserved 100023455 2006

This plan has been produced specifically  
to supply an individual with value added  
Local Authority information.

Unauthorised reproduction infringes  
Crown Copyright and may lead to  
prosecution or Civil Proceedings

**The County of Wiltshire (Parishes in the District of Kennet)  
(Prohibition and Restriction of Waiting, Clearways and On Street Parking)  
Consolidation Order 2006**

**AVEBURY**

**Key to Restriction Types Displayed**

 **No waiting at any time**

SCALE 1 : 1250

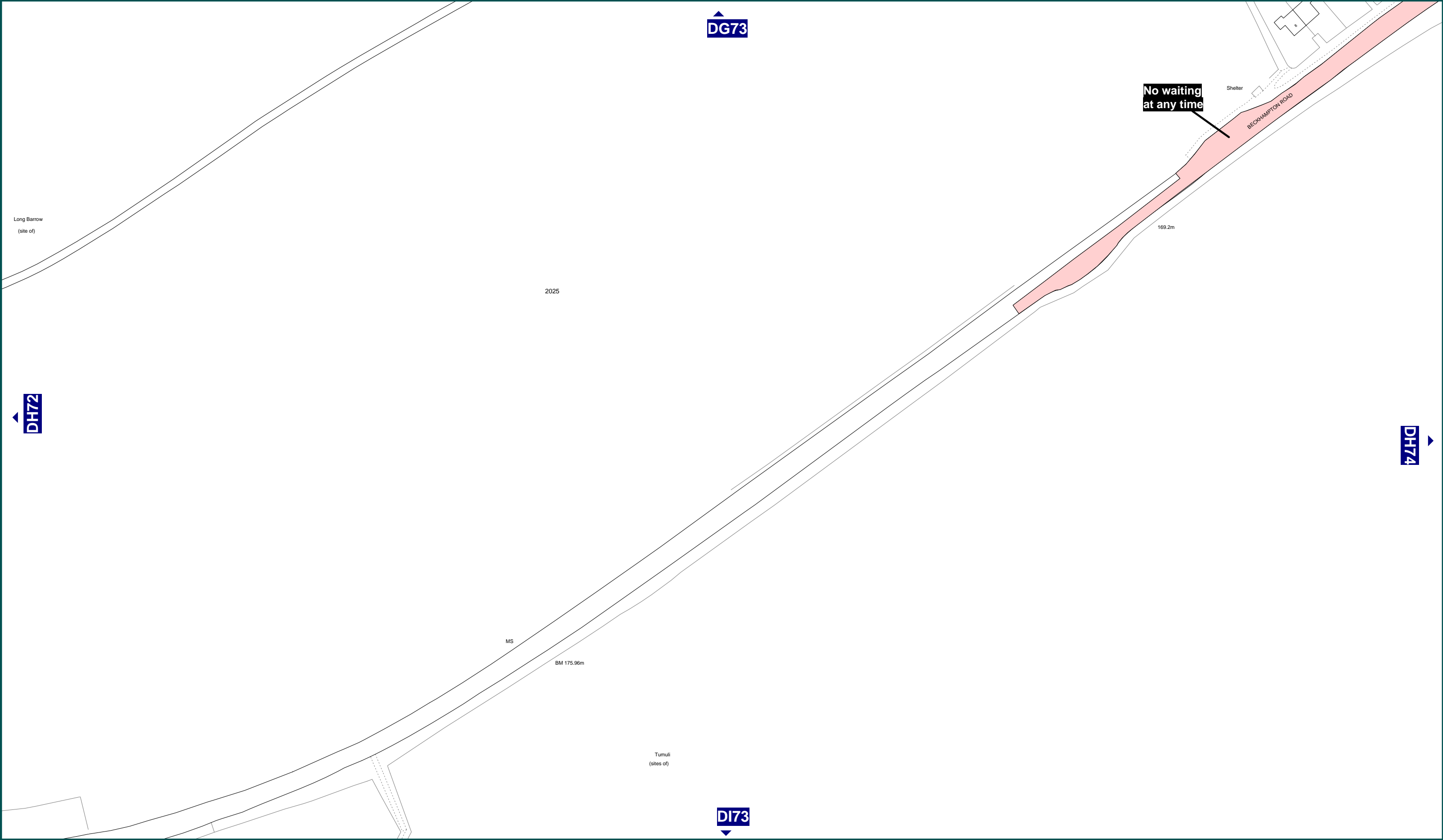
DATE 15/05/2006




FILE KEDC01CONS

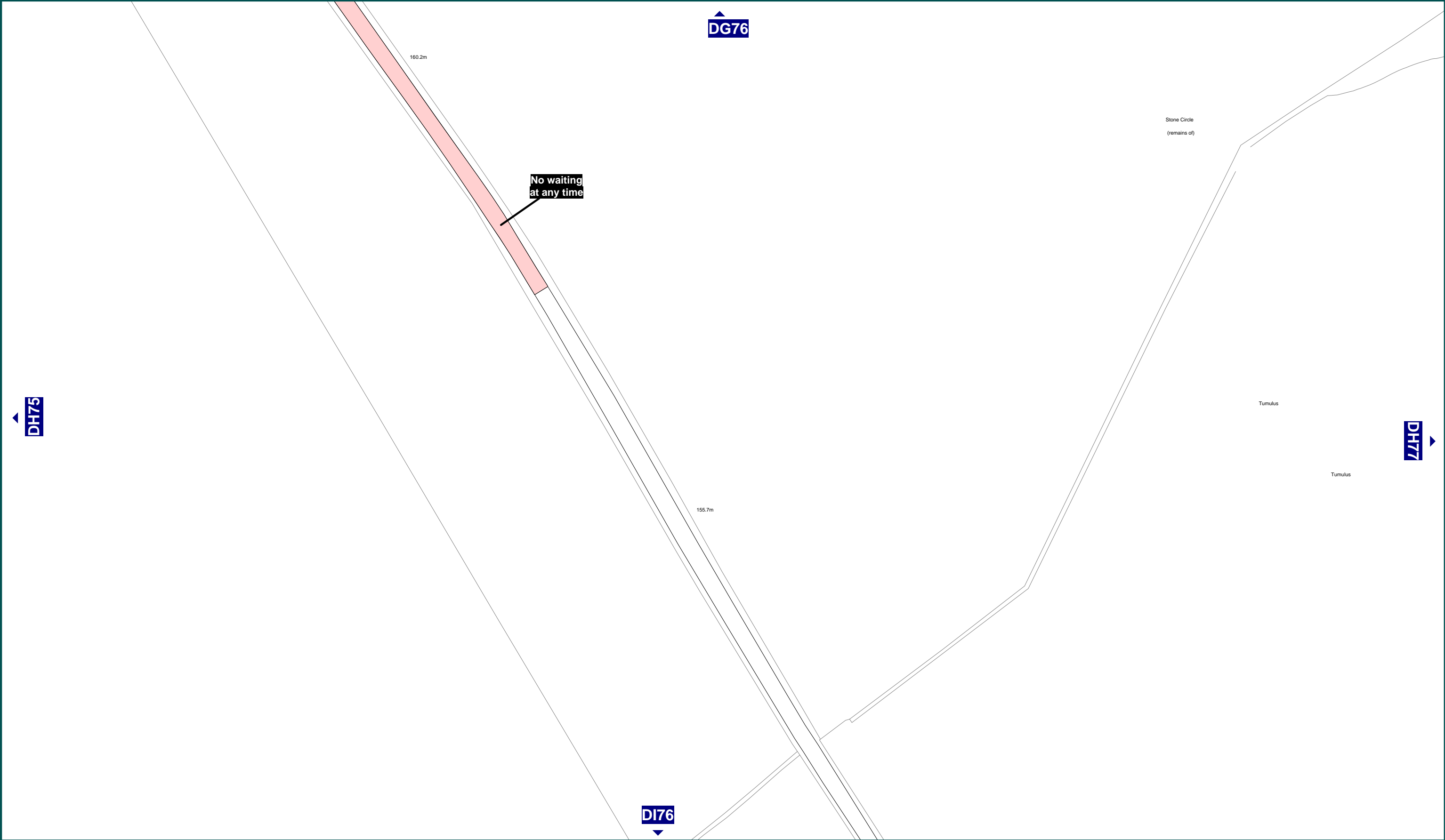





MAP  
NUMBER

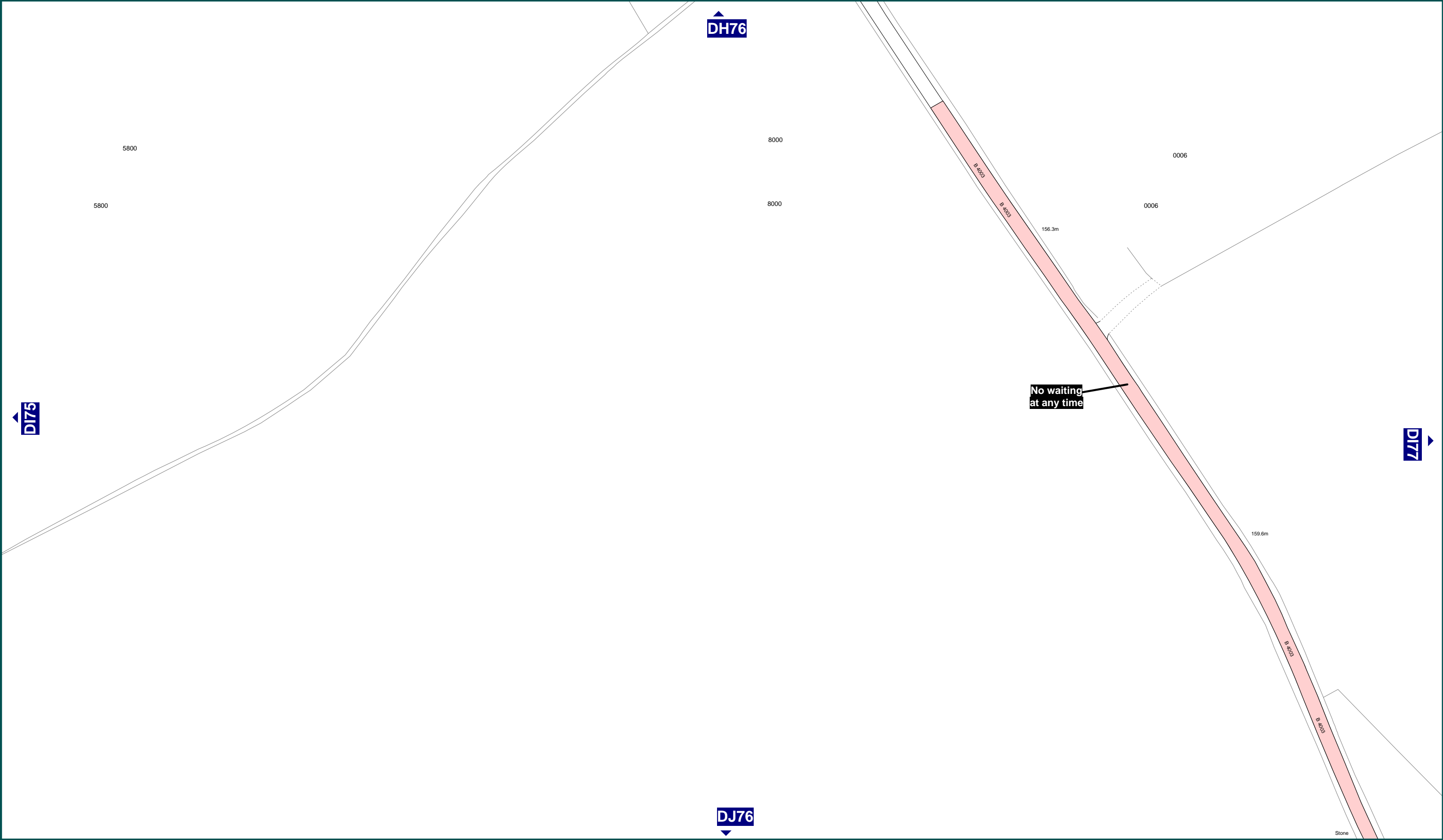
**DG76**






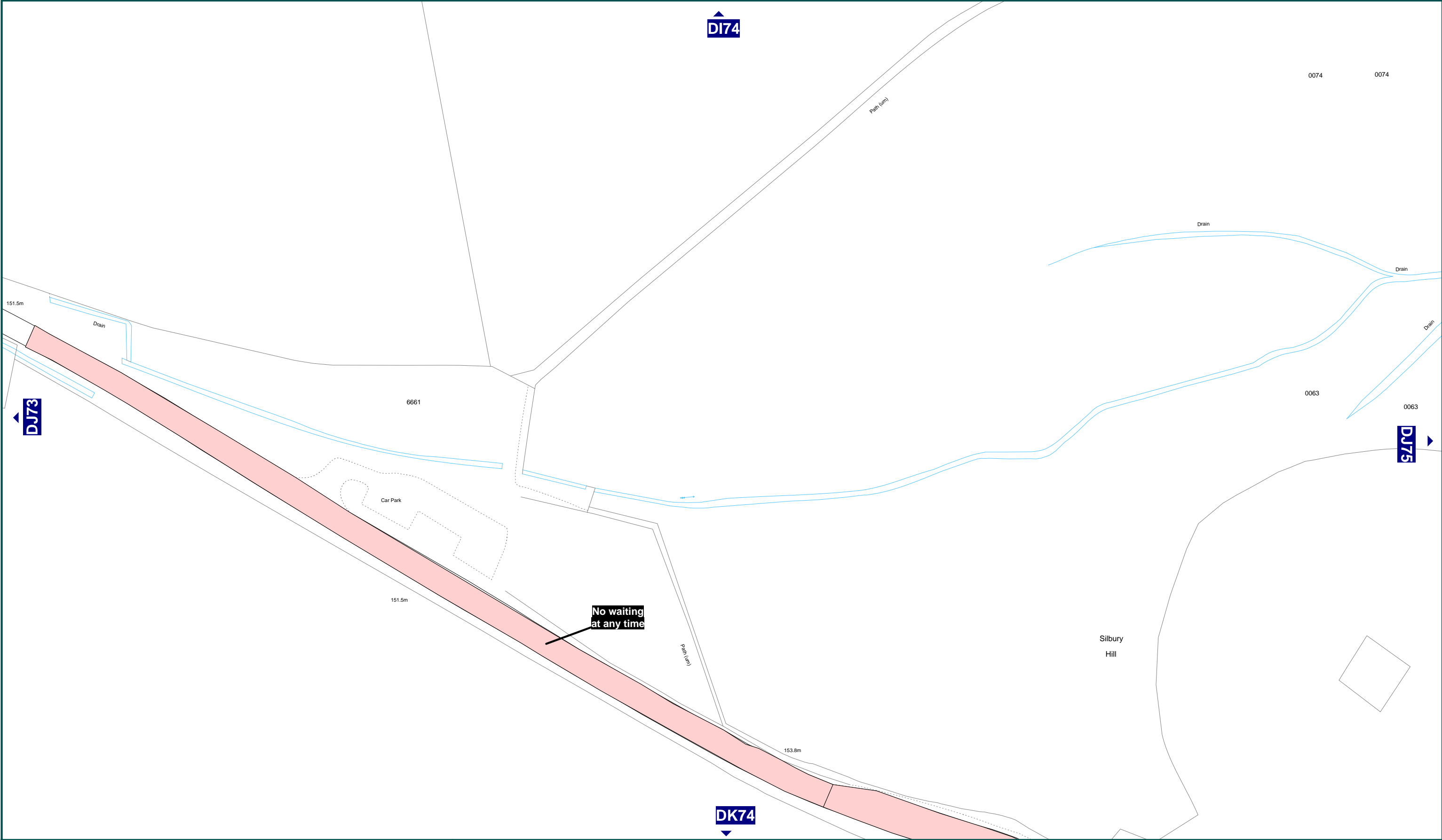
 WILTSHIRE COUNTY COUNCIL The Director of Environmental Services County Hall Trowbridge Wiltshire BA148JD	Reproduced from the Ordnance Survey Map With the permission of The Controller of H.M. Stationery Office. Crown Copyright reserved 100023455 2006	<b>The County of Wiltshire (Parishes in the District of Kennet) (Prohibition and Restriction of Waiting, Clearways and On Street Parking) Consolidation Order 2006</b>  <b>AVEBURY</b>	<b>Key to Restriction Types Displayed</b>   <b>No waiting at any time</b>		<b>SCALE</b>	<b>1 : 1250</b>
	This plan has been produced specifically to supply an individual with value added Local Authority information.		<b>DATE</b>	<b>15/05/2006</b>		
	<b>MAP NUMBER</b>	<b>FILE</b>	<b>KEDC01CONS</b>			
			<b>DH73</b>			







 WILTSHIRE COUNTY COUNCIL The Director of Environmental Services County Hall Trowbridge Wiltshire BA148JD	Reproduced from the Ordnance Survey Map With the permission of The Controller of H.M. Stationery Office. Crown Copyright reserved 100023455 2006	<b>The County of Wiltshire (Parishes in the District of Kennet) (Prohibition and Restriction of Waiting, Clearways and On Street Parking) Consolidation Order 2006</b>  <b>AVEBURY</b>	<b>Key to Restriction Types Displayed</b>   <b>No waiting at any time</b>		<b>SCALE</b>	<b>1 : 1250</b>
	This plan has been produced specifically to supply an individual with value added Local Authority information.		<b>DATE</b>	<b>15/05/2006</b>		
	Unauthorised reproduction infringes Crown Copyright and may lead to prosecution or Civil Proceedings		<b>FILE</b>	<b>KEDC01CONS</b>		
				<b>MAP NUMBER</b>	<b>DH76</b>	






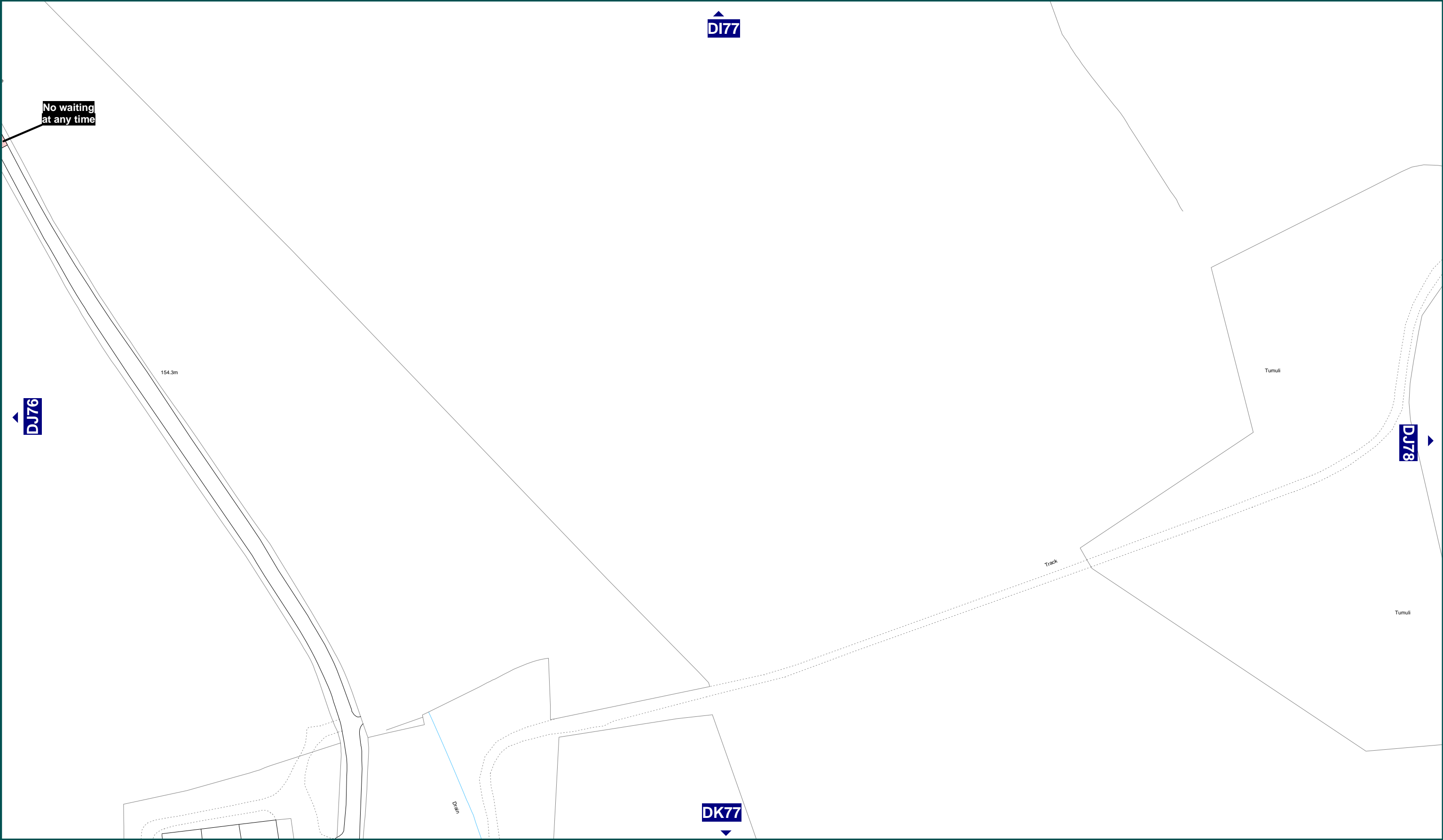
 <b>Wiltshire</b> <small>COUNTY COUNCIL</small>	Reproduced from the Ordnance Survey Map With the permission of The Controller of H.M. Stationery Office. Crown Copyright reserved 100023455 2006	<b>The County of Wiltshire (Parishes in the District of Kennet) (Prohibition and Restriction of Waiting, Clearways and On Street Parking) Consolidation Order 2006</b>  <b>AVEBURY</b>	<b>Key to Restriction Types Displayed</b>   <b>No waiting at any time</b>		<b>SCALE</b>	<b>1 : 1250</b>
	This plan has been produced specifically to supply an individual with value added Local Authority information.			<b>DATE</b>	<b>15/05/2006</b>	
				<b>FILE</b>	<b>KEDC01CONS</b>	
WILTSHIRE COUNTY COUNCIL The Director of Environmental Services County Hall Trowbridge Wiltshire BA148JD	Unauthorised reproduction infringes Crown Copyright and may lead to prosecution or Civil Proceedings		<b>MAP NUMBER</b>	<b>DI76</b>		







 <b>Wiltshire</b> <small>COUNTY COUNCIL</small>	Reproduced from the Ordnance Survey Map With the permission of The Controller of H.M. Stationery Office. Crown Copyright reserved 100023455 2006		<b>The County of Wiltshire (Parishes in the District of North Wiltshire) (Prohibition and Restriction of Waiting, On Street Parking and Clearways) Consolidation Order 2006</b>  <b>AVEBURY</b>		<div><b>Key to Restriction Types Displayed</b></div> <div> <b>No waiting at any time</b></div>		<b>SCALE</b>		<b>1 : 1250</b>		
	<b>DATE</b>						<b>15/05/2006</b>				
	<b>FILE</b>						<b>KEDC01CONS</b>				
	<div></div>						<b>MAP NUMBER</b>	<b>DJ74</b>			
WILTSHIRE COUNTY COUNCIL The Director of Environmental Services County Hall Trowbridge Wiltshire BA148JD		This plan has been produced specifically to supply an individual with value added Local Authority information.		Unauthorised reproduction infringes Crown Copyright and may lead to prosecution or Civil Proceedings							






 WILTSHIRE COUNTY COUNCIL The Director of Environmental Services County Hall Trowbridge Wiltshire BA148JD	Reproduced from the Ordnance Survey Map With the permission of The Controller of H.M. Stationery Office. Crown Copyright reserved 100023455 2005	<b>The County of Wiltshire (Parishes in the District of Kennet) (Prohibition and Restriction of Waiting, Clearways and On Street Parking) Consolidation Order 2006</b>  <b>AVEBURY</b>	<b>Key to Restriction Types Displayed</b>   <b>No waiting at any time</b>		<b>SCALE</b>	<b>1 : 1250</b>
	This plan has been produced specifically to supply an individual with value added Local Authority information.		<b>DATE</b>	<b>15/05/2006</b>		
			<b>FILE</b>	<b>KEDC01CONS</b>		
Unauthorised reproduction infringes Crown Copyright and may lead to prosecution or Civil Proceedings				<b>MAP NUMBER</b>	<b>DJ76</b>	

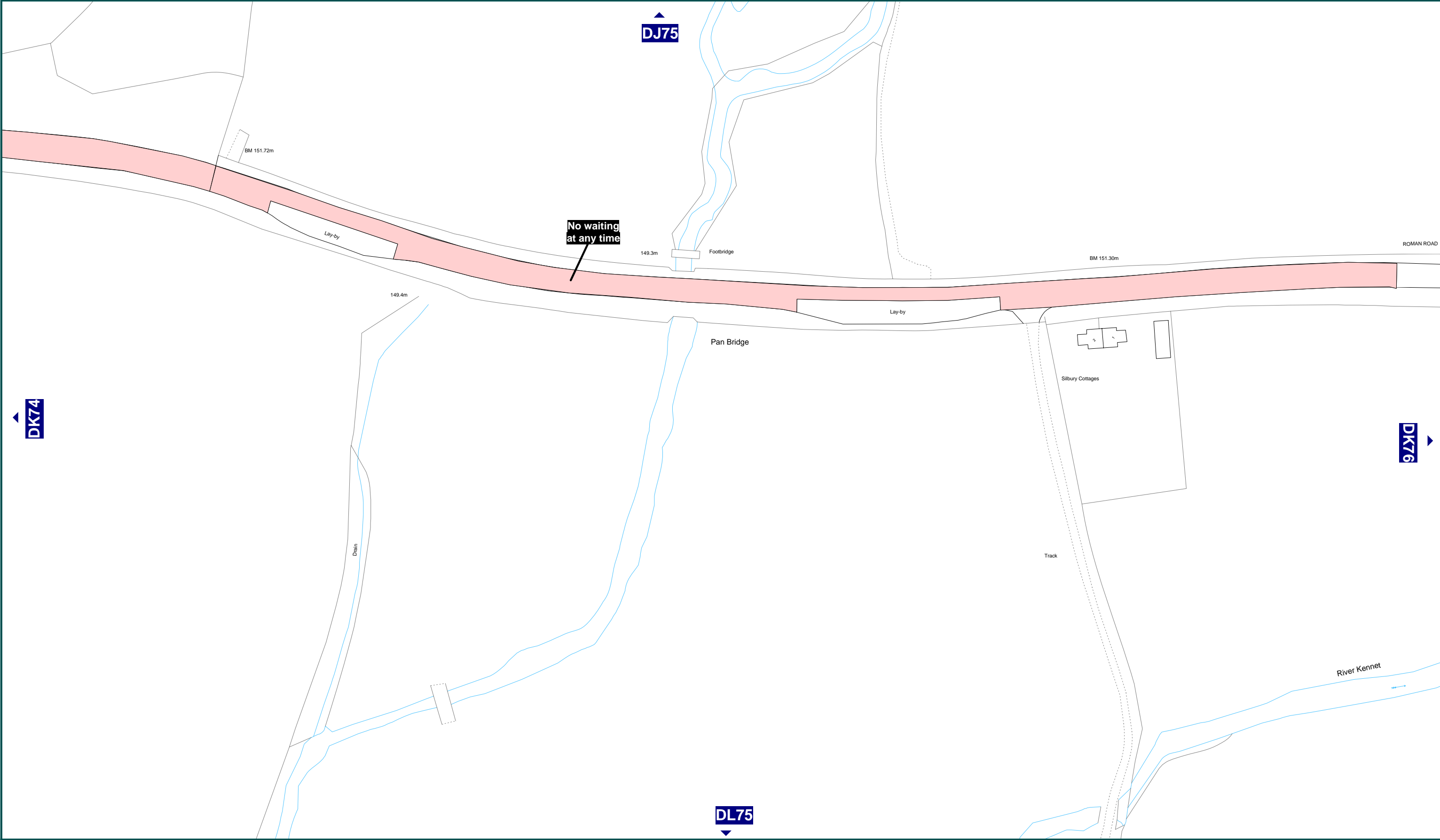





 WILTSHIRE COUNTY COUNCIL The Director of Environmental Services County Hall Trowbridge Wiltshire BA148JD	Reproduced from the Ordnance Survey Map With the permission of The Controller of H.M. Stationery Office. Crown Copyright reserved 100023455 2005	<b>The County of Wiltshire (Parishes in the District of Kennet) (Prohibition and Restriction of Waiting, Clearways and On Street Parking) Consolidation Order 2006</b>  <b>AVEBURY</b>	<b>Key to Restriction Types Displayed</b>   <b>No waiting at any time</b>		<b>SCALE</b>	<b>1 : 1250</b>
	This plan has been produced specifically to supply an individual with value added Local Authority information.			<b>DATE</b>	<b>15/05/2006</b>	
				<b>FILE</b>	<b>KEDC01CONS</b>	
				<b>MAP NUMBER</b>	<b>DJ77</b>	
Unauthorised reproduction infringes Crown Copyright and may lead to prosecution or Civil Proceedings						

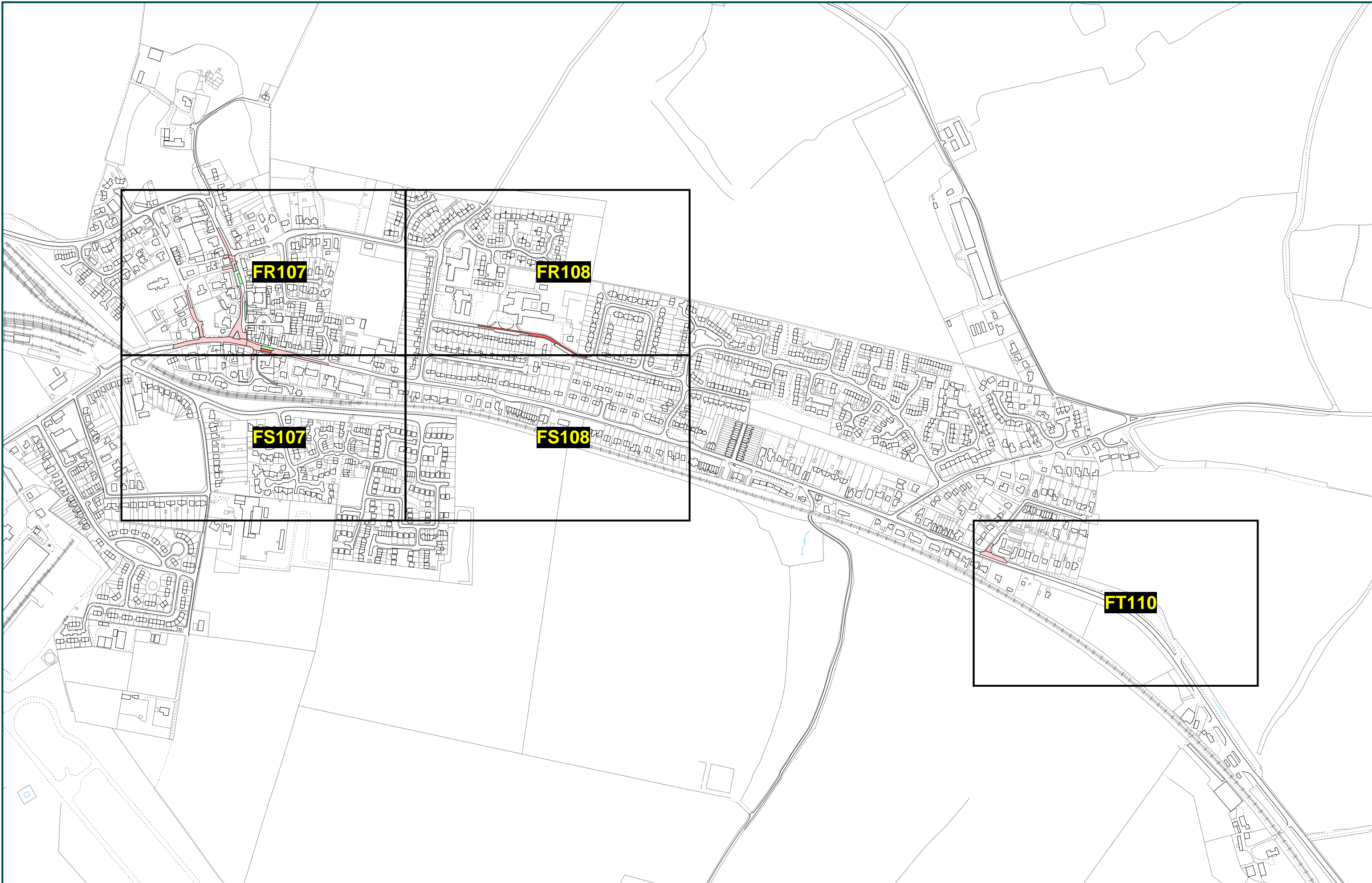


 WILTSHIRE COUNTY COUNCIL The Director of Environmental Services County Hall Trowbridge Wiltshire BA148JD	Reproduced from the Ordnance Survey Map With the permission of The Controller of H.M. Stationery Office. Crown Copyright reserved 100023455 2006	<b>The County of Wiltshire (Parishes in the District of North Wiltshire) (Prohibition and Restriction of Waiting, On Street Parking and Clearways) Consolidation Order 2006</b>  <b>AVEBURY</b>	<b>Key to Restriction Types Displayed</b>   <b>No waiting at any time</b>		<b>SCALE</b>	<b>1 : 1250</b>
	This plan has been produced specifically to supply an individual with value added Local Authority information.			<b>DATE</b>	<b>15/05/2006</b>	
				<b>FILE</b>	<b>KEDC01CONS</b>	
Unauthorised reproduction infringes Crown Copyright and may lead to prosecution or Civil Proceedings			<b>MAP NUMBER</b>	<b>DK74</b>		





 <b>Wiltshire</b> COUNTY COUNCIL	Reproduced from the Ordnance Survey Map With the permission of The Controller of H.M. Stationery Office. Crown Copyright reserved 100023455 2006		<b>The County of Wiltshire (Parishes in the District of North Wiltshire) (Prohibition and Restriction of Waiting, On Street Parking and Clearways) Consolidation Order 2006</b>  <b>AVEBURY</b>		<b>Key to Restriction Types Displayed</b>   <b>No waiting at any time</b>		<b>SCALE</b> <b>1 : 1250</b>	
	This plan has been produced specifically to supply an individual with value added Local Authority information.				<b>DATE</b> <b>15/05/2006</b>			
	Unauthorised reproduction infringes Crown Copyright and may lead to prosecution or Civil Proceedings				<b>FILE</b> <b>KEDC01CONS</b>			
					 <b>MAP NUMBER</b> <b>DK75</b>			



WILTSHIRE COUNTY COUNCIL  
The Director of Environmental Services  
County Hall  
Trowbridge  
Wiltshire  
BA148JD

**The County of Wiltshire (Parishes in the District of Kennet)  
(Prohibition and Restriction of Waiting, Clearways and On Street Parking)  
Consolidation Order 2006**

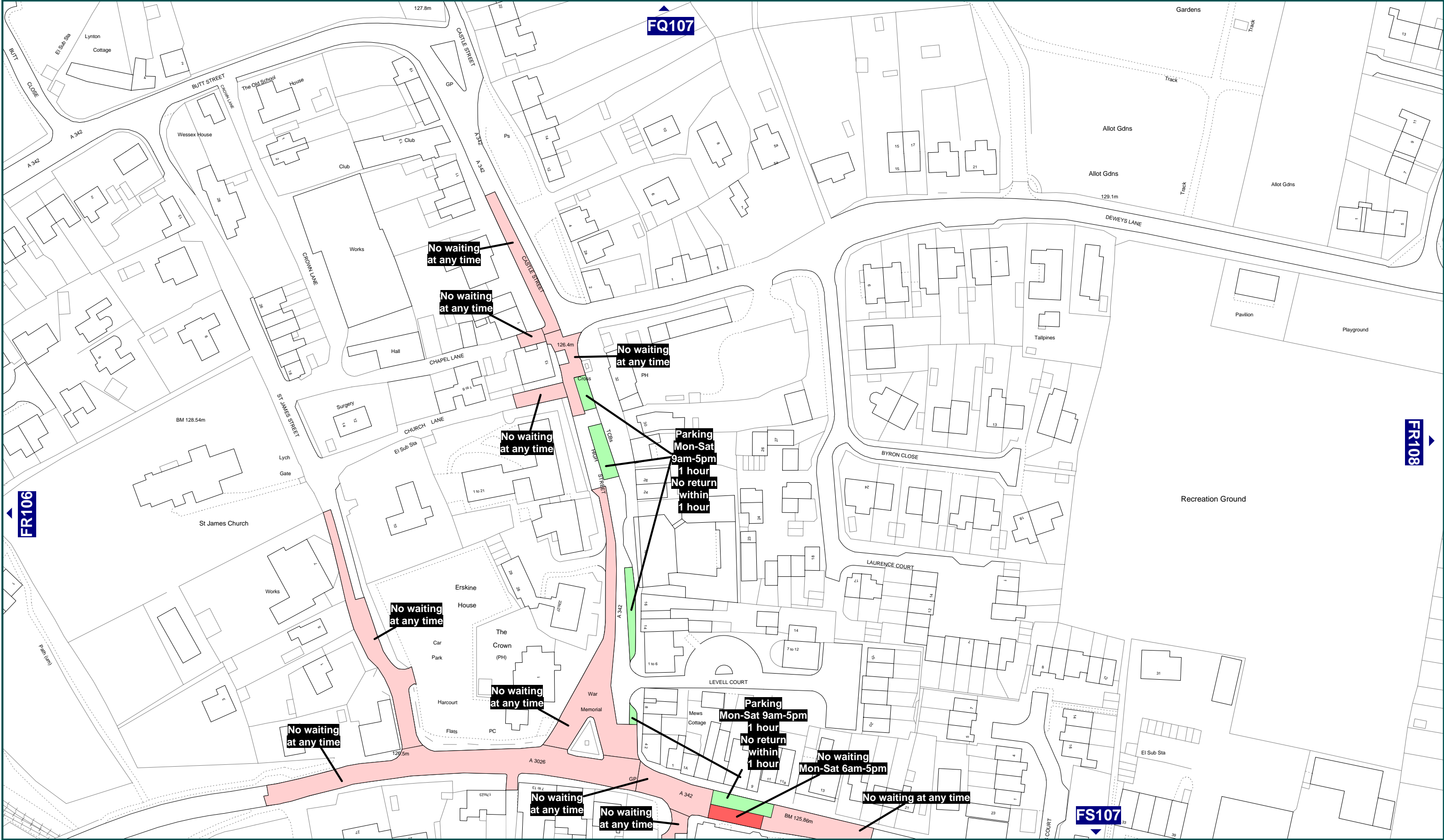
**LUDGERSHALL - MAP NUMBERS**


Reproduced from the Ordnance Survey Map With the permission of  
The Controller of H.M. Stationery Office  
Crown Copyright reserved 100023455 2006  
This plan has been produced specifically to supply an individual with  
value added Local Authority information  
Unauthorised reproduction infringes Crown Copyright and may lead to  
prosecution or Civil Proceedings

<b>SCALE</b>	<b>1 : 6000</b>
<b>DATE</b>	<b>18/05/2006</b>









WILTSHIRE COUNTY COUNCIL  
The Director of Environmental Services  
County Hall  
Trowbridge  
Wiltshire  
BA148JD

Reproduced from the Ordnance Survey Map  
With the permission of  
The Controller of H.M. Stationery Office.  
Crown Copyright reserved 100023455 2006




This plan has been produced specifically  
to supply an individual with value added  
Local Authority information.


Unauthorised reproduction infringes  
Crown Copyright and may lead to  
prosecution or Civil Proceedings

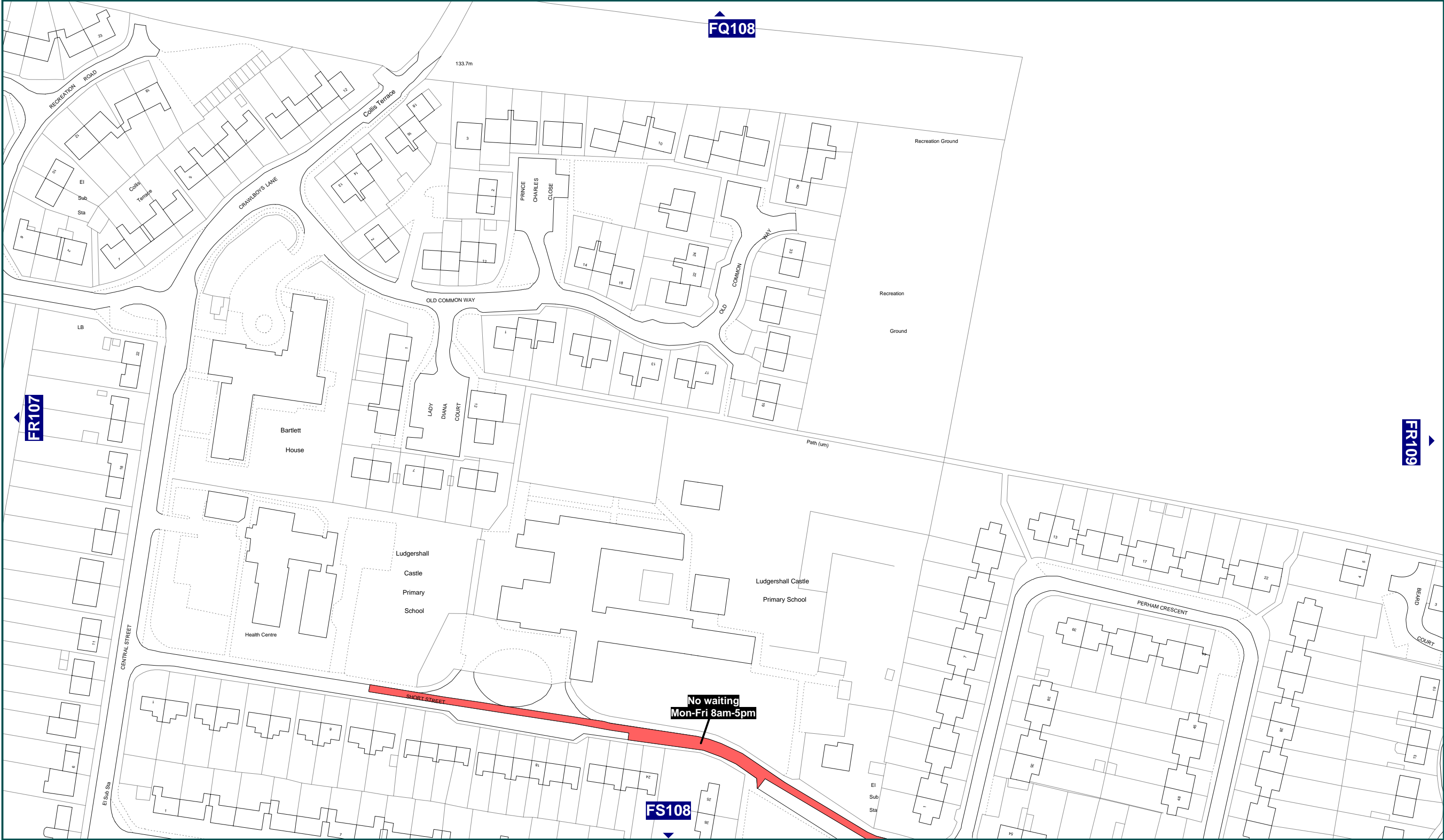
**The County of Wiltshire (Parishes in the District of Kennet)  
(Prohibition and Restriction of Waiting, Clearways and On Street Parking)  
Consolidation Order 2006**




**LOUDERSHALL**

**Key to Restriction Types Displayed**

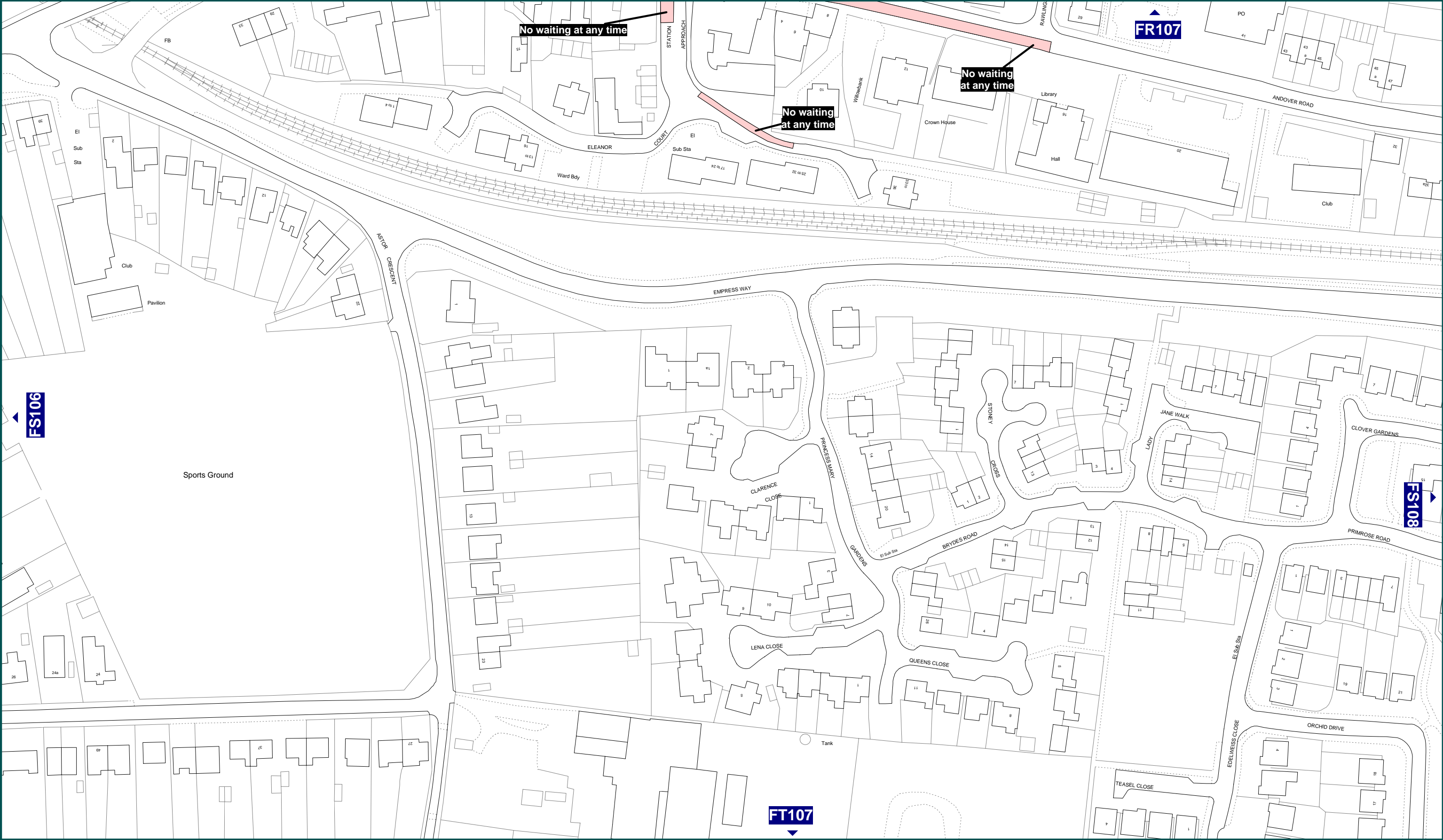
-  No waiting at any time
-  Parking
-  No waiting


SCALE	1 : 1250	
DATE	18/05/2006	
FILE	KEDC01CONS	
	MAP NUMBER	FR107



 <b>Wiltshire</b> COUNTY COUNCIL	Reproduced from the Ordnance Survey Map With the permission of The Controller of H.M. Stationery Office. Crown Copyright reserved 100023455 2006		<b>The County of Wiltshire (Parishes in the District of Kennet) (Prohibition and Restriction of Waiting, Clearways and On Street Parking) Consolidation Order 2006</b>		<b>Key to Restriction Types Displayed</b>   <b>No waiting</b>		<b>SCALE</b>	<b>1 : 1250</b>	
	This plan has been produced specifically to supply an individual with value added Local Authority information.						<b>DATE</b>	<b>18/05/2006</b>	
	Unauthorised reproduction infringes Crown Copyright and may lead to prosecution or Civil Proceedings		<b>LUDDERSHALL</b>		<b>FILE</b>	<b>KEDC01CONS</b>			
						<b>MAP NUMBER</b>	<b>FR108</b>		







WILTSHIRE COUNTY COUNCIL  
The Director of Environmental Services  
County Hall  
Trowbridge  
Wiltshire  
BA148JD

Reproduced from the Ordnance Survey Map  
With the permission of  
The Controller of H.M. Stationery Office.  
Crown Copyright reserved 100023455 2006

This plan has been produced specifically  
to supply an individual with value added  
Local Authority information.


Unauthorised reproduction infringes  
Crown Copyright and may lead to  
prosecution or Civil Proceedings

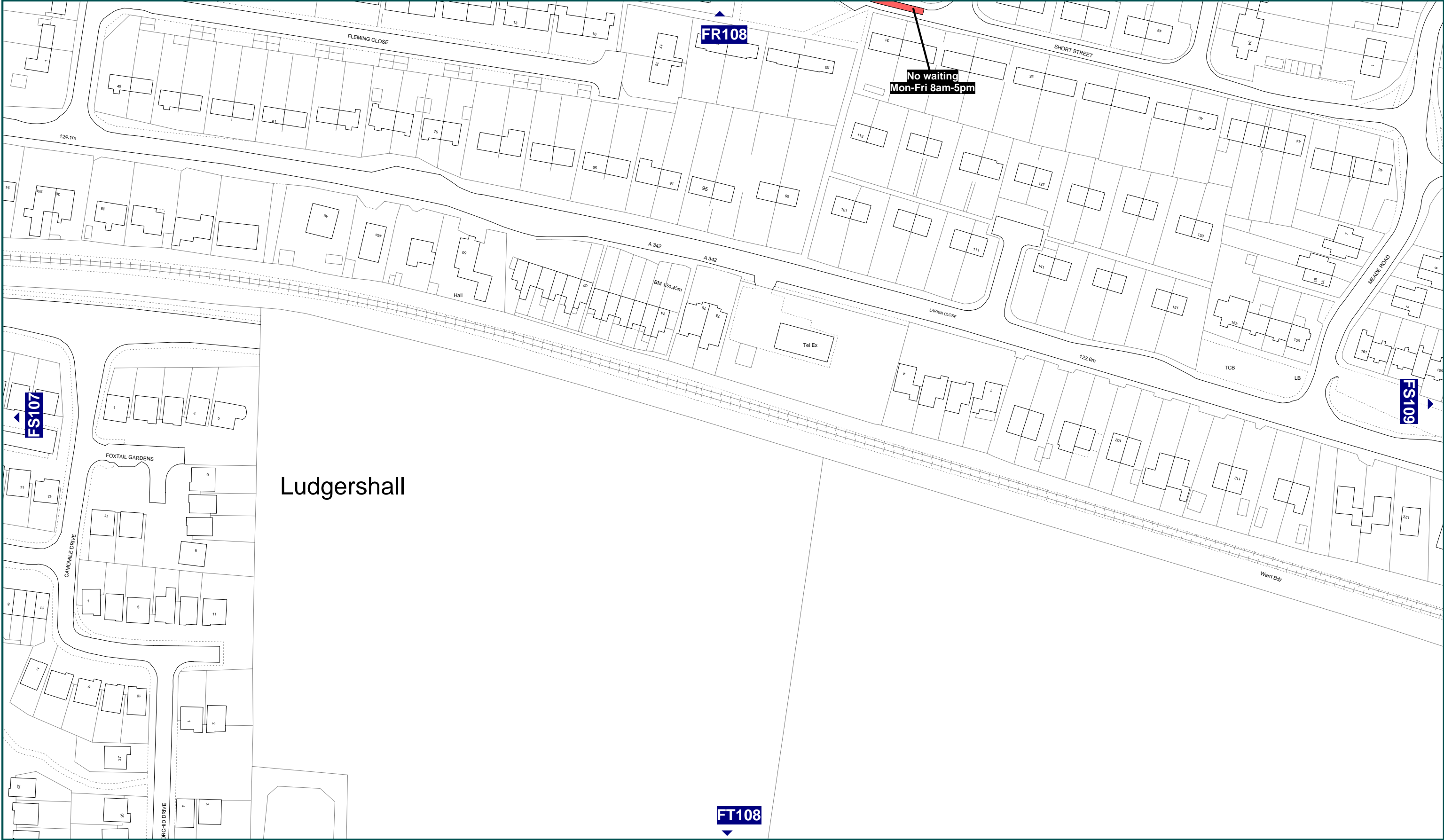
**The County of Wiltshire (Parishes in the District of Kennet)  
(Prohibition and Restriction of Waiting, Clearways and On Street Parking)  
Consolidation Order 2006**

**LOUDERSHALL**

**Key to Restriction Types Displayed**

No waiting at any time

SCALE	1 : 1250	
DATE	18/05/2006	
FILE	KEDC01CONS	
	MAP NUMBER	FS107



Ludgershall



WILTSHIRE COUNTY COUNCIL  
The Director of Environmental Services  
County Hall  
Trowbridge  
Wiltshire  
BA148JD

Reproduced from the Ordnance Survey Map  
With the permission of  
The Controller of H.M. Stationery Office.  
Crown Copyright reserved 100023455 2006

This plan has been produced specifically  
to supply an individual with value added  
Local Authority information.

Unauthorised reproduction infringes  
Crown Copyright and may lead to  
prosecution or Civil Proceedings

The County of Wiltshire (Parishes in the District of Kennet)  
(Prohibition and Restriction of Waiting, Clearways and On Street Parking)  
Consolidation Order 2006

LUDGERSHALL

Key to Restriction Types Displayed

 No waiting

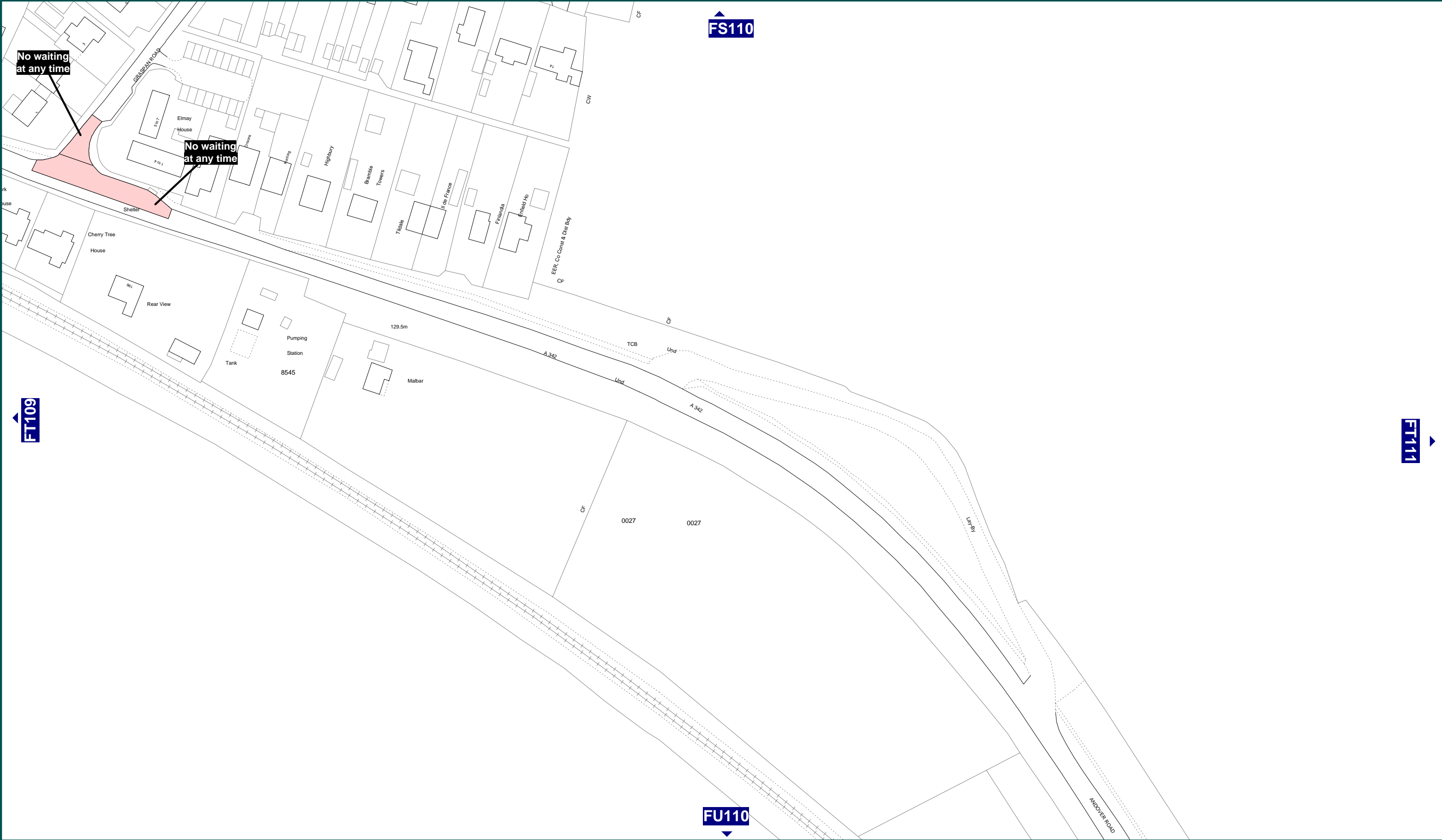
SCALE 1 : 1250

DATE 18/05/2006

FILE KEDC01CONS



MAP NUMBER FS108



WILTSHIRE COUNTY COUNCIL  
The Director of Environmental Services  
County Hall  
Trowbridge  
Wiltshire  
BA148JD

Reproduced from the Ordnance Survey Map  
With the permission of  
The Controller of H.M. Stationery Office.  
Crown Copyright reserved 100023455 2006

This plan has been produced specifically  
to supply an individual with value added  
Local Authority information.

Unauthorised reproduction infringes  
Crown Copyright and may lead to  
prosecution or Civil Proceedings

**The County of Wiltshire (Parishes in the District of Kennet)  
(Prohibition and Restriction of Waiting, Clearways and On Street Parking)  
Consolidation Order 2006**

**LUDGERSHALL**

**Key to Restriction Types Displayed**

 **No waiting at any time**

**SCALE** 1 : 1250

**DATE** 18/05/2006

**FILE** KEDC01CONS



**MAP  
NUMBER** **FT110**





WILTSHIRE COUNTY COUNCIL  
The Director of Environmental Services  
County Hall  
Trowbridge  
Wiltshire  
BA148JD

**The County of Wiltshire (Parishes in the District of Kennet)  
(Prohibition and Restriction of Waiting, Clearways and On Street Parking)  
Consolidation Order 2006**

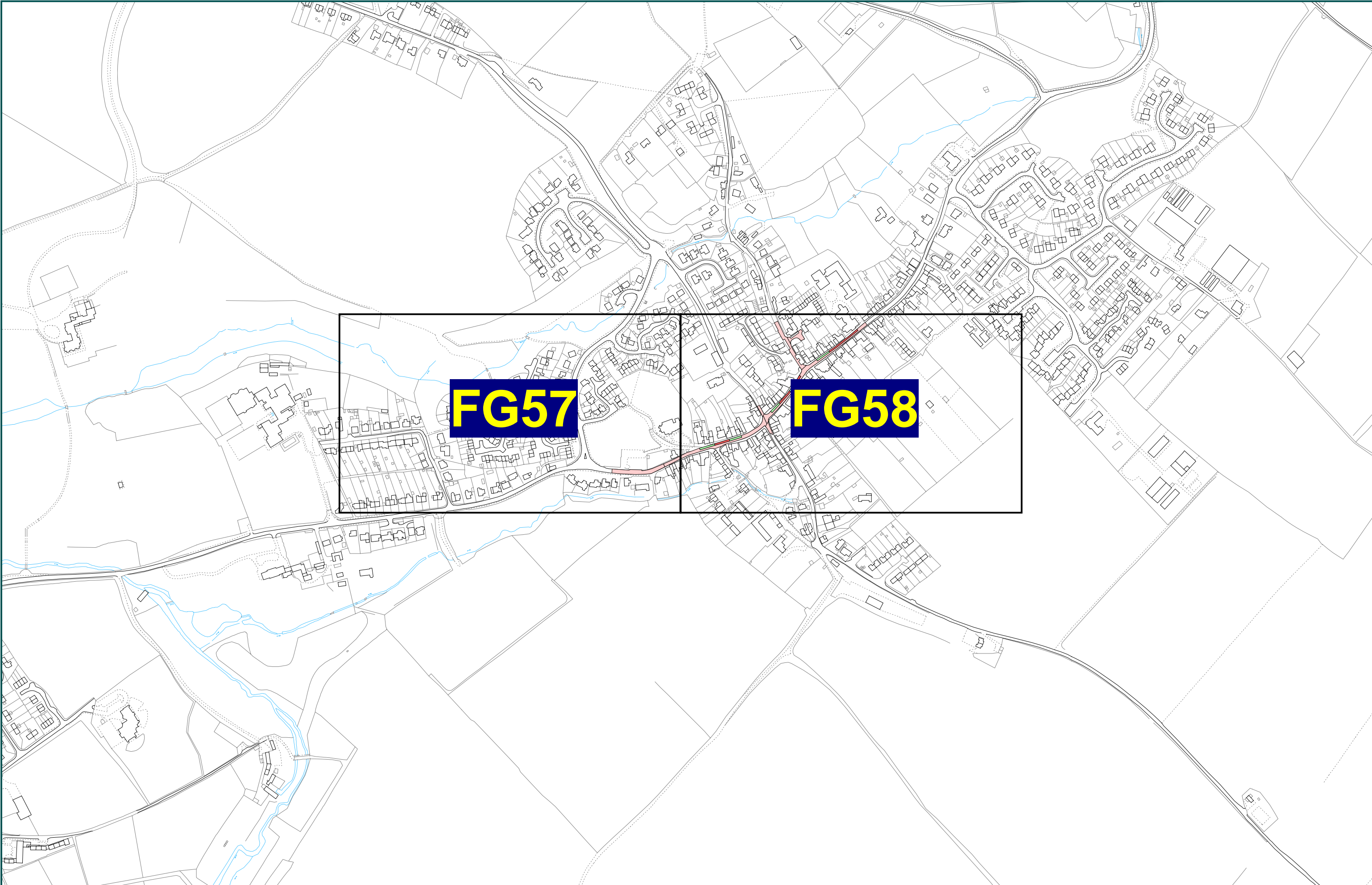
**MARKET LAVINGTON - MAP NUMBERS**

Reproduced from the Ordnance Survey Map With the permission of  
The Controller of H.M. Stationery Office  
Crown Copyright reserved 100023455 2006  
This plan has been produced specifically to supply an individual with  
value added Local Authority information  
Unauthorised reproduction infringes Crown Copyright and may lead to  
prosecution or Civil Proceedings

<b>SCALE</b>	<b>1 : 5000</b>
<b>DATE</b>	<b>18/05/2006</b>







WILTSHIRE COUNTY COUNCIL  
The Director of Environmental Services  
County Hall  
Trowbridge  
Wiltshire  
BA148JD

**The County of Wiltshire**  
**(Parishes in the District of Kennet)**  
**(Prohibition and Restriction of Waiting, Clearways and On Street Parking)**  
**Consolidation Order**  
**Market Lavington - map schedules**

Reproduced from the Ordnance Survey Map  
With the permission of The Controller of H.M. Stationery Office  
Crown Copyright reserved 100023455 2007  
This plan has been produced specifically to supply  
an individual with value added Local Authority information  
Unauthorised reproduction infringes Crown Copyright  
and may lead to prosecution or Civil Proceedings

<b>SCALE</b>	<b>1 : 5000 @ A3</b>
<b>DATE</b>	<b>28/09/2007</b>





WILTSHIRE COUNTY COUNCIL  
The Director of Environmental Services  
County Hall  
Trowbridge  
Wiltshire  
BA148JD

**The County of Wiltshire  
(Parishes in the District of Kennet)  
(Prohibition and Restriction of Waiting, Clearways and On Street Parking)  
Consolidation Order  
Market Lavington**

Reproduced from the Ordnance Survey Map. With the permission of The Controller of H.M. Stationery Office. Crown Copyright reserved 100023455 2007  
This plan has been produced specifically to supply an individual with value added Local Authority information.  
Unauthorised reproduction infringes Crown Copyright and may lead to prosecution or Civil Proceedings.

**Key to Restriction Types Displayed**

 **No waiting at any time**

**SCALE** 1: 1250 @ A3

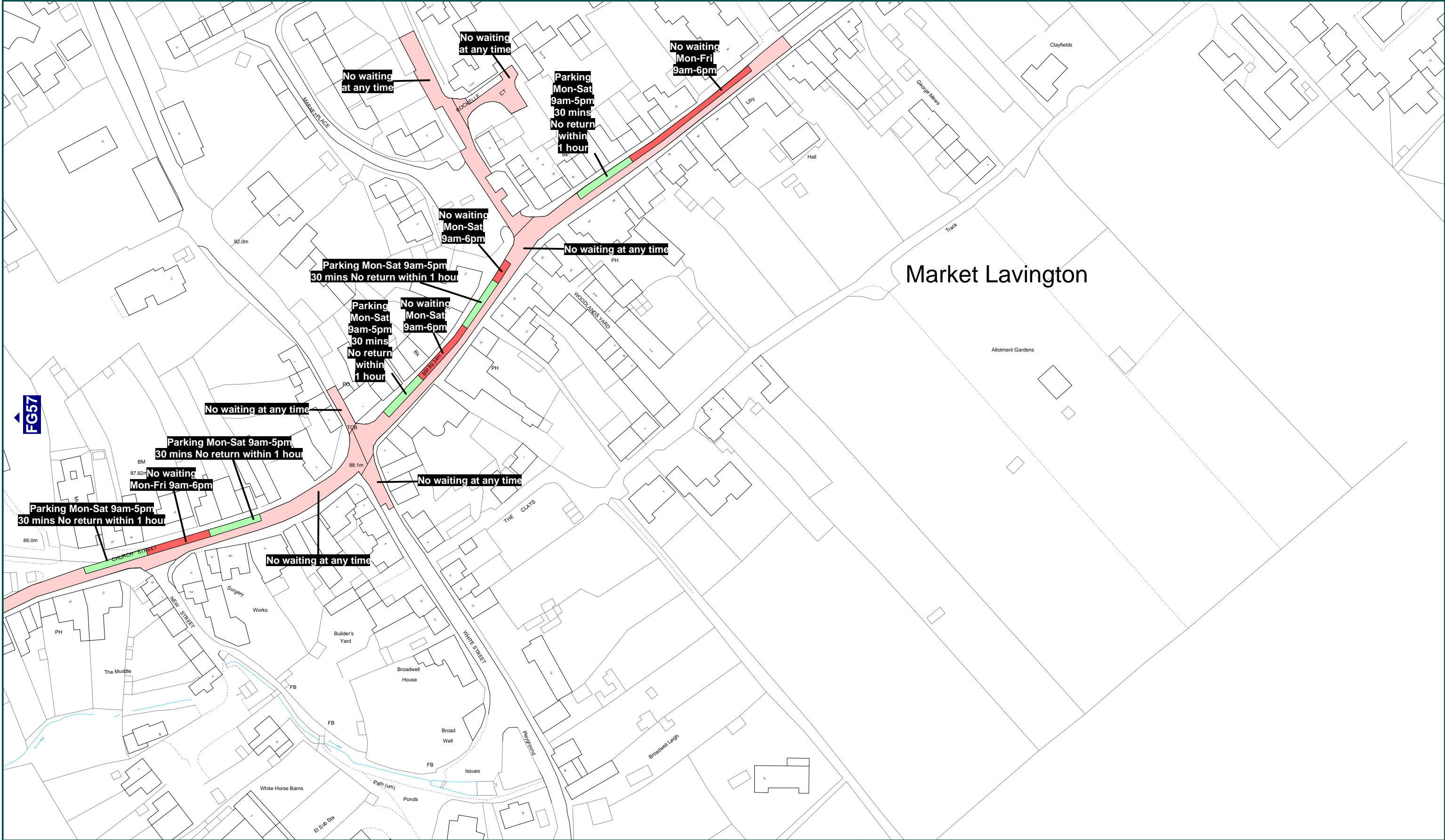
**DATE** 28/09/2007

**FILE** KEDC01CONS



**MAP SCHEDULE** **FG57**





WILTSHIRE COUNTY COUNCIL  
The Director of Environmental Services  
County Hall  
Trowbridge  
Wiltshire  
BA148JD

**The County of Wiltshire  
(Parishes in the District of Kennet)  
(Prohibition and Restriction of Waiting, Clearways and On Street Parking)  
Consolidation Order  
Market Lavington**

Reproduced from the Ordnance Survey Map. With the permission of The Controller of H.M. Stationery Office. Crown Copyright reserved 100023455 2007  
This plan has been produced specifically to supply an individual with value added Local Authority information.  
Unauthorised reproduction infringes Crown Copyright and may lead to prosecution or Civil Proceedings.

**Key to Restriction Types Displayed**

-  No waiting
-  Parking
-  No waiting at any time

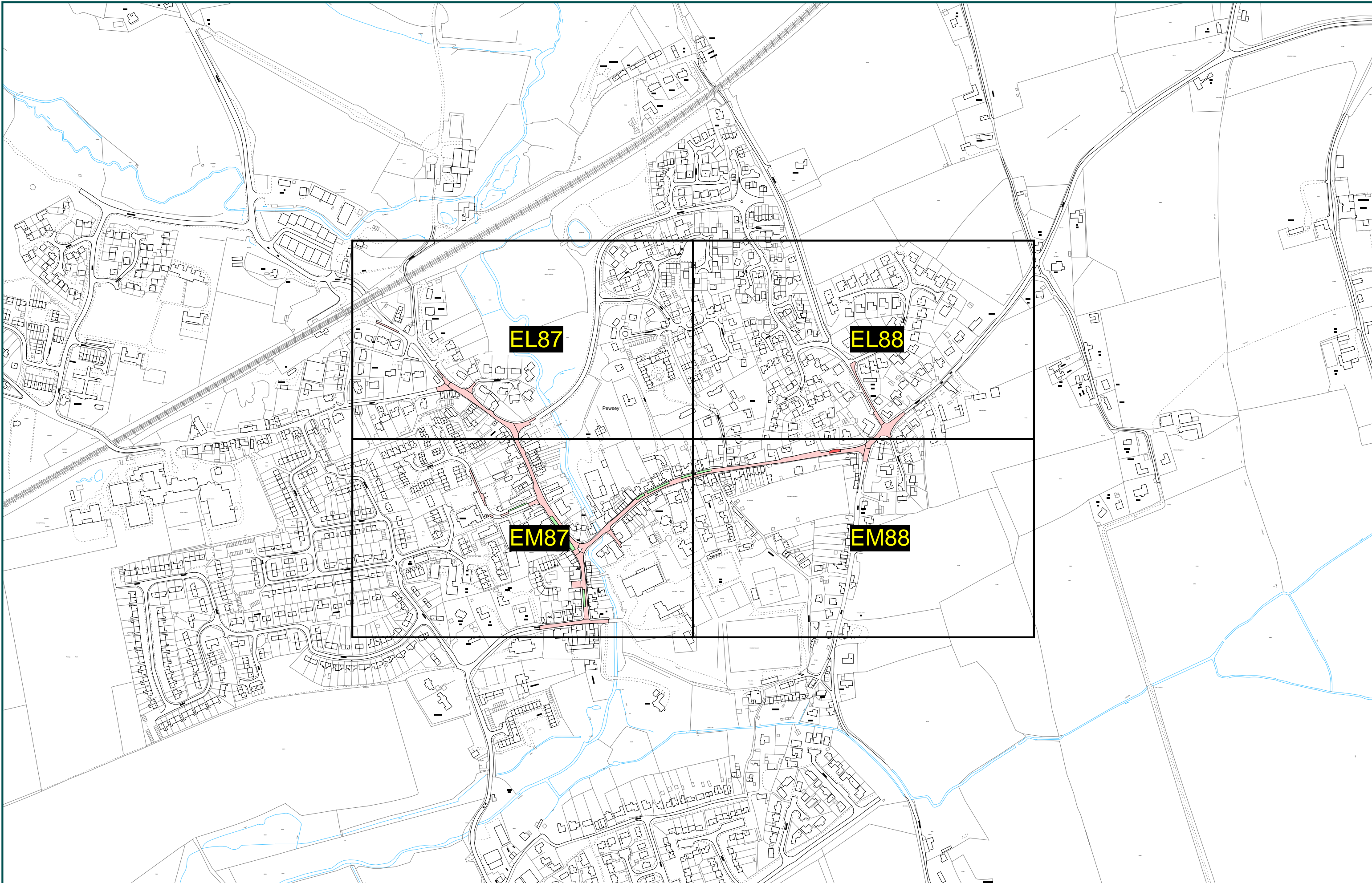
SCALE 1: 1250 @ A3

DATE 28/09/2007

FILE KEDC01CONS

MAP SCHEDULE FG58





WILTSHIRE COUNTY COUNCIL  
The Director of Environmental Services  
County Hall  
Trowbridge  
Wiltshire  
BA148JD

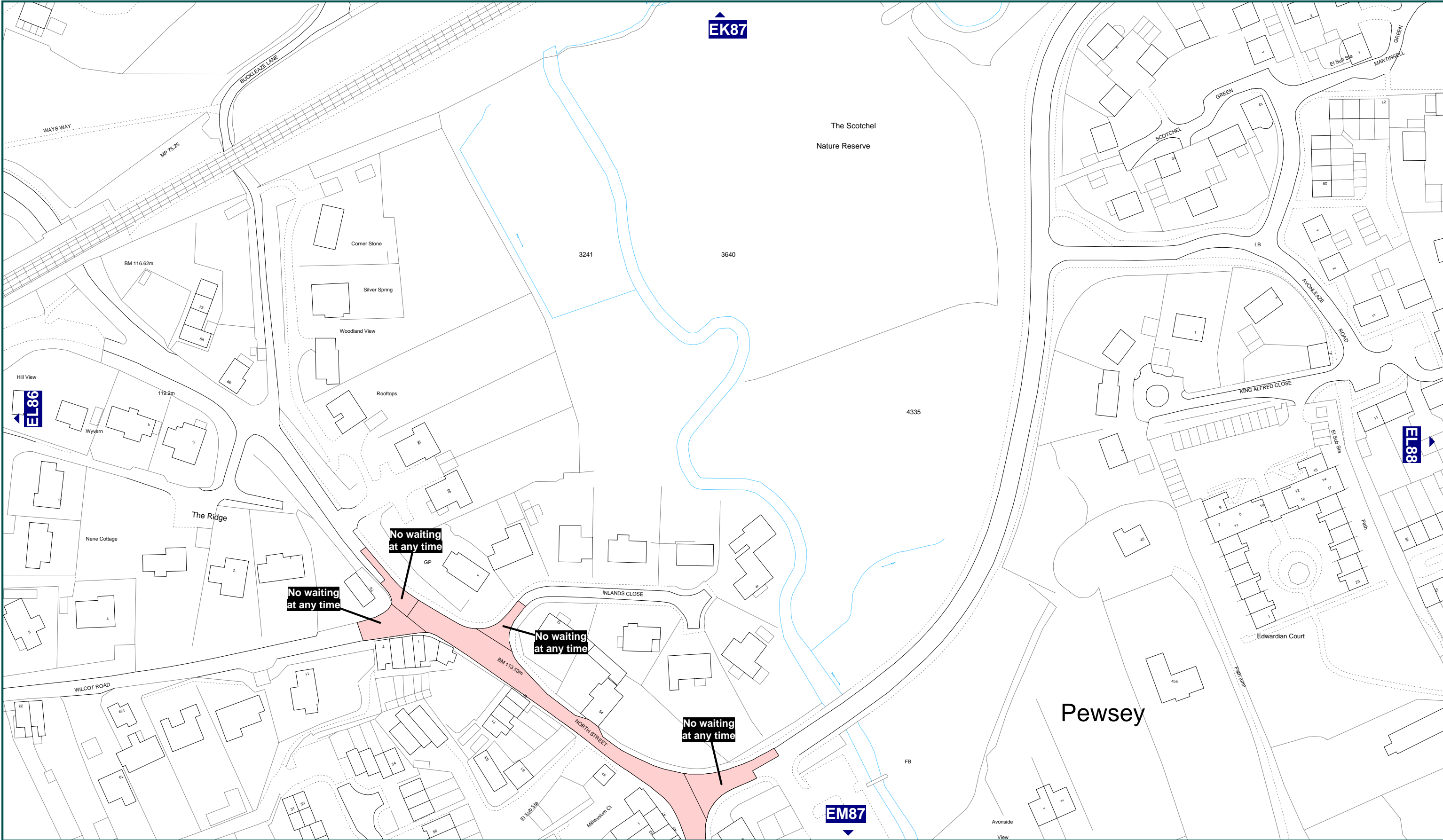
**The County of Wiltshire (Parishes in the District of Kennet)**  
**(Prohibition and Restriction of Waiting, Clearways and On Street Parking)**  
**Consolidation Order 2006**  
  
**PEWSEY - MAP NUMBERS**




Reproduced from the Ordnance Survey Map With the permission of  
The Controller of H.M. Stationery Office  
Crown Copyright reserved 100023455 2006  
This plan has been produced specifically to supply an individual with  
value added Local Authority information  
Unauthorised reproduction infringes Crown Copyright and may lead to  
prosecution or Civil Proceedings

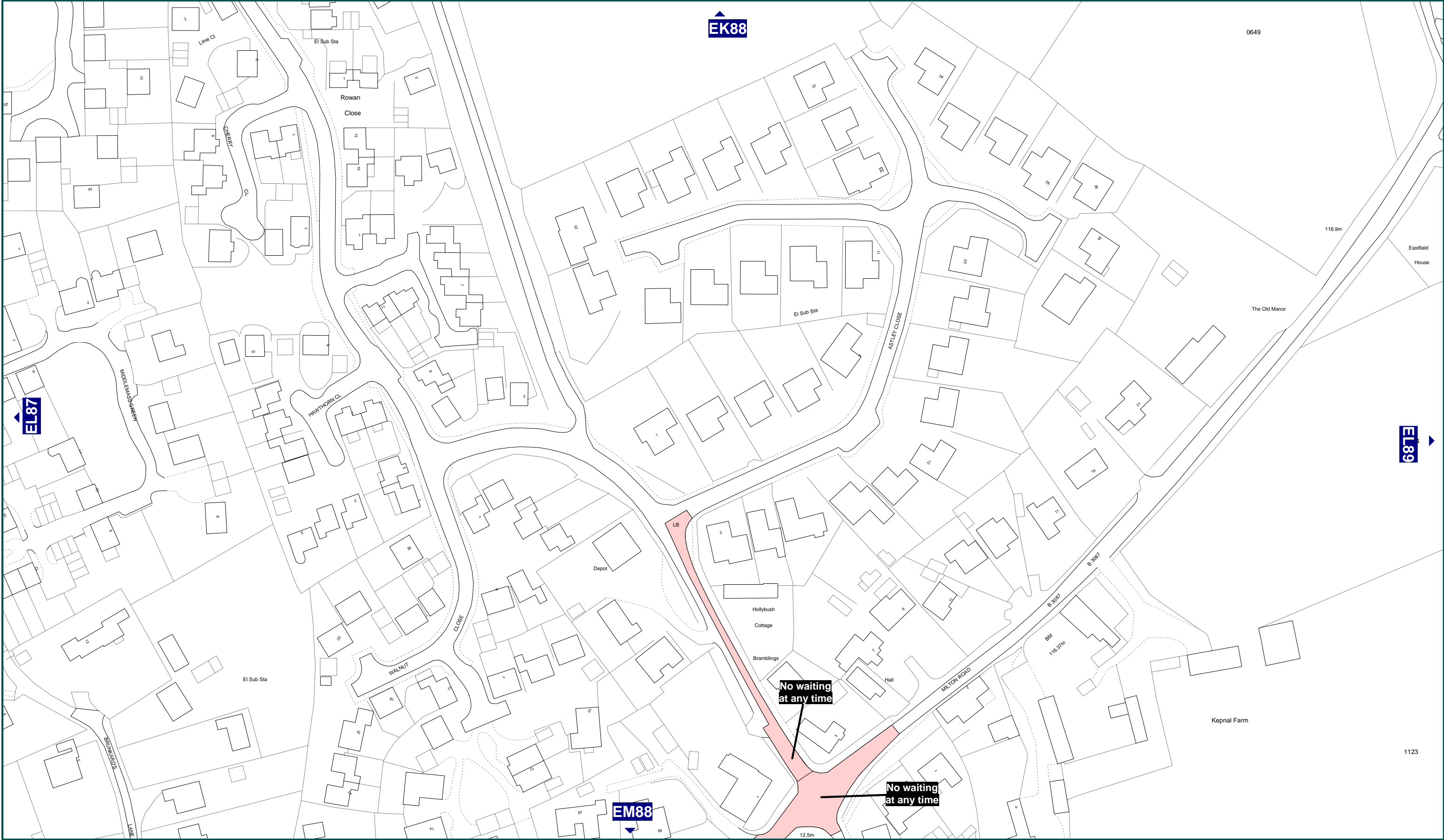
<b>SCALE</b>	<b>1 : 5000</b>
<b>DATE</b>	<b>19/05/2006</b>








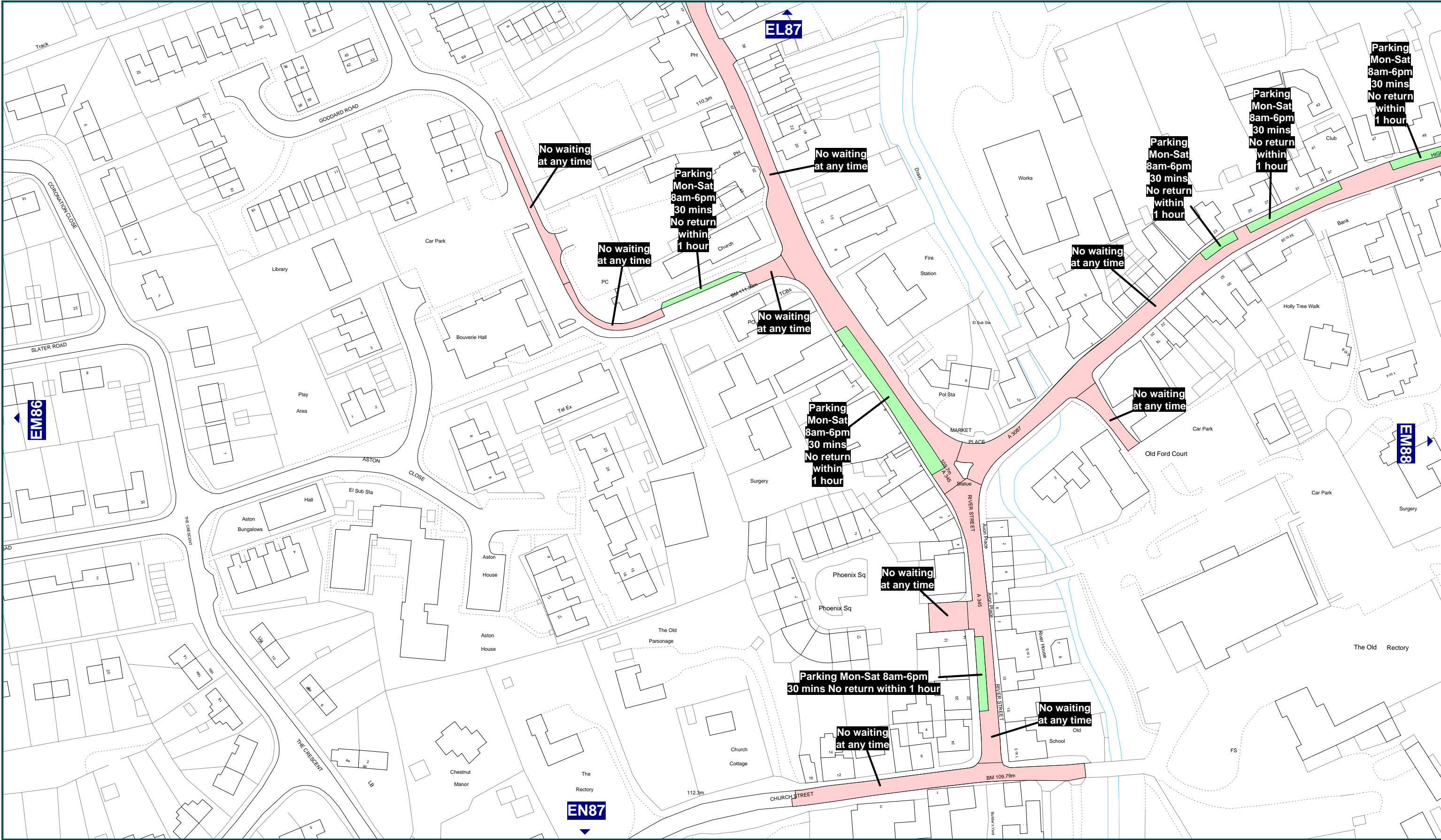






 WILTSHIRE COUNTY COUNCIL The Director of Environmental Services County Hall Trowbridge Wiltshire BA148JD	Reproduced from the Ordnance Survey Map With the permission of The Controller of H.M. Stationery Office. Crown Copyright reserved 100023455 2006	<b>The County of Wiltshire (Parishes in the District of Kennet) (Prohibition and Restriction of Waiting, Clearways and On Street Parking) Consolidation Order 2006</b>  <b>PEWSEY</b>	<b>Key to Restriction Types Displayed</b>   <b>No waiting at any time</b>		<b>SCALE</b>	<b>1 : 1250</b>
	This plan has been produced specifically to supply an individual with value added Local Authority information.		<b>DATE</b>	<b>19/05/2006</b>		
			<b>FILE</b>	<b>KEDC01CONS</b>		
			 <b>MAP NUMBER</b>	<b>EL87</b>		

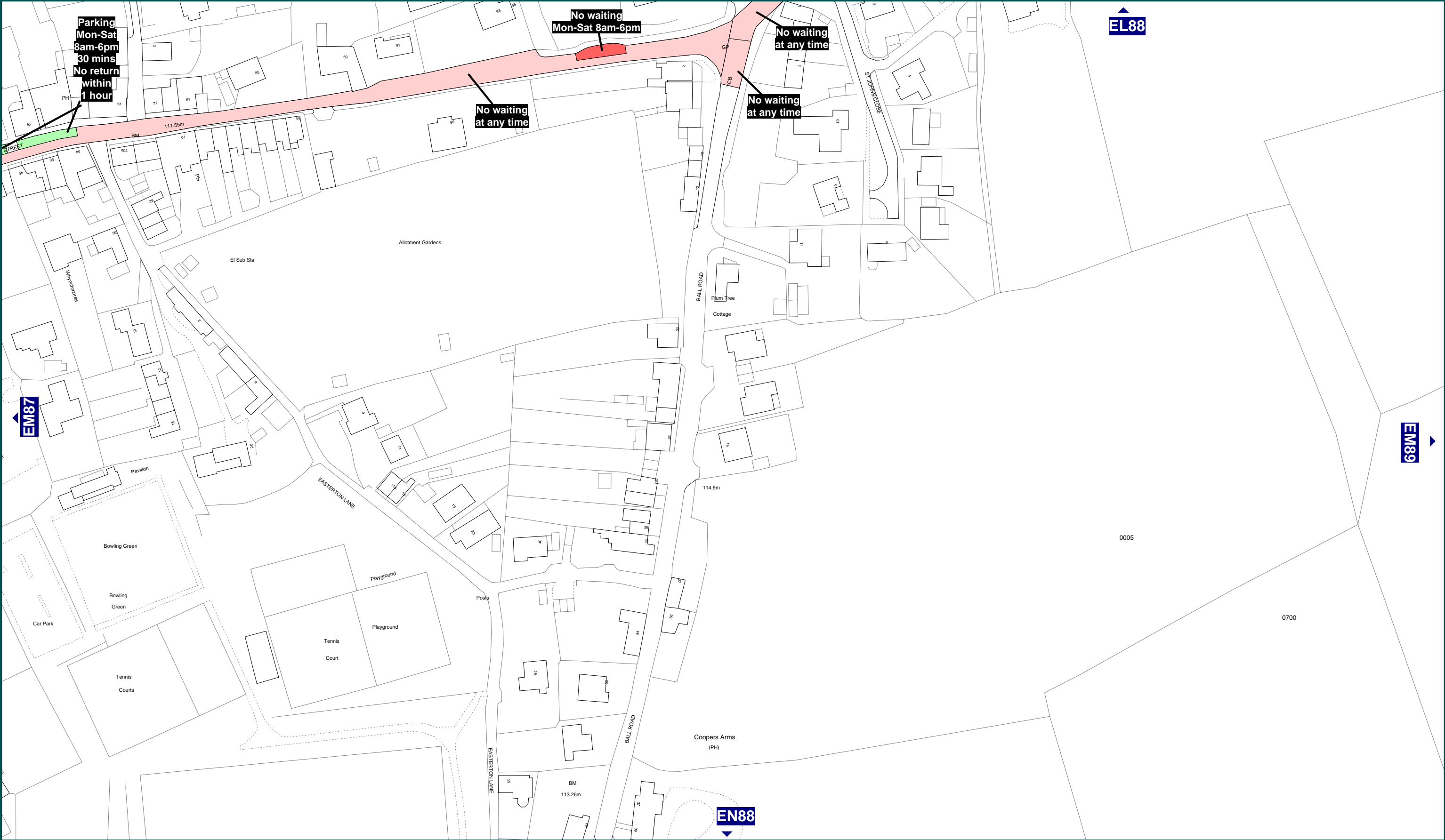



 <b>Wiltshire</b> COUNTY COUNCIL	Reproduced from the Ordnance Survey Map With the permission of The Controller of H.M. Stationery Office. Crown Copyright reserved 100023455 2006		<b>The County of Wiltshire (Parishes in the District of Kennet) (Prohibition and Restriction of Waiting, Clearways and On Street Parking) Consolidation Order 2006</b>		<b>Key to Restriction Types Displayed</b>		<b>SCALE</b>		<b>1 : 1250</b>	
	This plan has been produced specifically to supply an individual with value added Local Authority information.				 <b>No waiting at any time</b>		<b>DATE</b>		<b>19/05/2006</b>	
	Unauthorised reproduction infringes Crown Copyright and may lead to prosecution or Civil Proceedings		<b>PEWSEY</b>				<b>FILE</b>		<b>KEDC01CONS</b>	
									<b>MAP NUMBER</b>	





 <b>Wiltshire</b> COUNTY COUNCIL  WILTSHIRE COUNTY COUNCIL The Director of Environmental Services County Hall Trowbridge Wiltshire BA148JD	Reproduced from the Ordnance Survey Map With the permission of The Controller of H.M. Stationery Office. Crown Copyright reserved 100023455 2006		<b>The County of Wiltshire (Parishes in the District of Kennet) (Prohibition and Restriction of Waiting, Clearways and On Street Parking) Consolidation Order 2006</b>		<b>Key to Restriction Types Displayed</b>   <b>No waiting at any time</b>   <b>Parking</b>		<b>SCALE</b> <b>1 : 1250</b>	
	This plan has been produced specifically to supply an individual with value added Local Authority information.		<b>PEWSEY</b>				<b>DATE</b> <b>19/05/2006</b>	
	Unauthorised reproduction infringes Crown Copyright and may lead to prosecution or Civil Proceedings						<b>FILE</b> <b>KEDC01CONS</b>	
							 <b>MAP NUMBER</b> <b>EM87</b>	





WILTSHIRE COUNTY COUNCIL  
The Director of Environmental Services  
County Hall  
Trowbridge  
Wiltshire  
BA148JD

Reproduced from the Ordnance Survey Map  
With the permission of  
The Controller of H.M. Stationery Office.  
Crown Copyright reserved 100023455 2006

This plan has been produced specifically  
to supply an individual with value added  
Local Authority information.

Unauthorised reproduction infringes  
Crown Copyright and may lead to  
prosecution or Civil Proceedings

**The County of Wiltshire (Parishes in the District of Kennet)  
(Prohibition and Restriction of Waiting, Clearways and On Street Parking)  
Consolidation Order 2006**

**PEWSEY**

**Key to Restriction Types Displayed**

No waiting at any time

Parking

No waiting

N

W

E

S

SCALE

DATE

FILE

MAP NUMBER

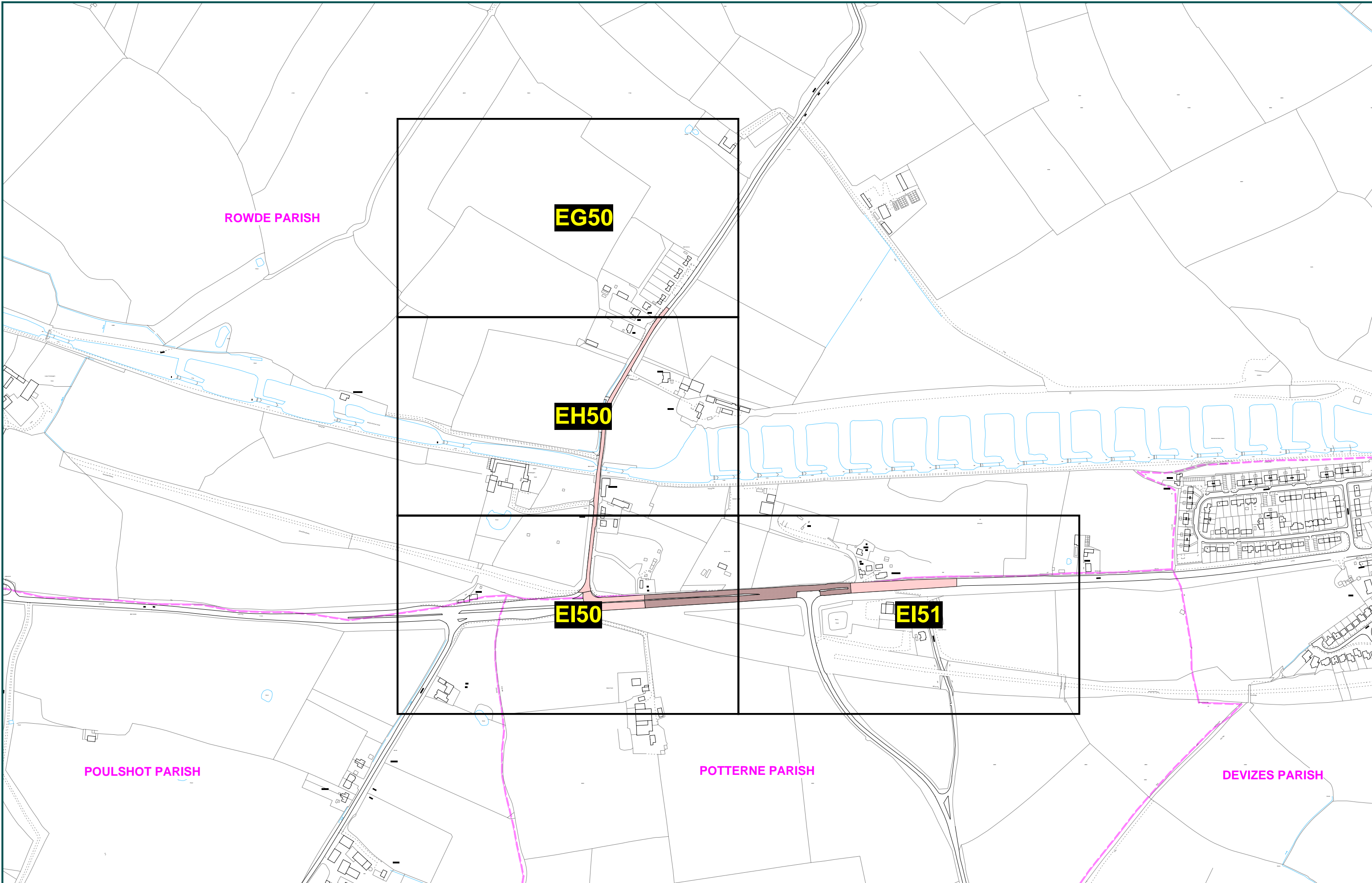
1 : 1250

19/05/2006

KEDC01CONS

EM88





WILTSHIRE COUNTY COUNCIL  
The Director of Environmental Services  
County Hall  
Trowbridge  
Wiltshire  
BA148JD

**The County of Wiltshire (Parishes in the District of Kennet)  
(Prohibition and Restriction of Waiting,  
Clearways and On Street Parking) Consolidation Order 2006**

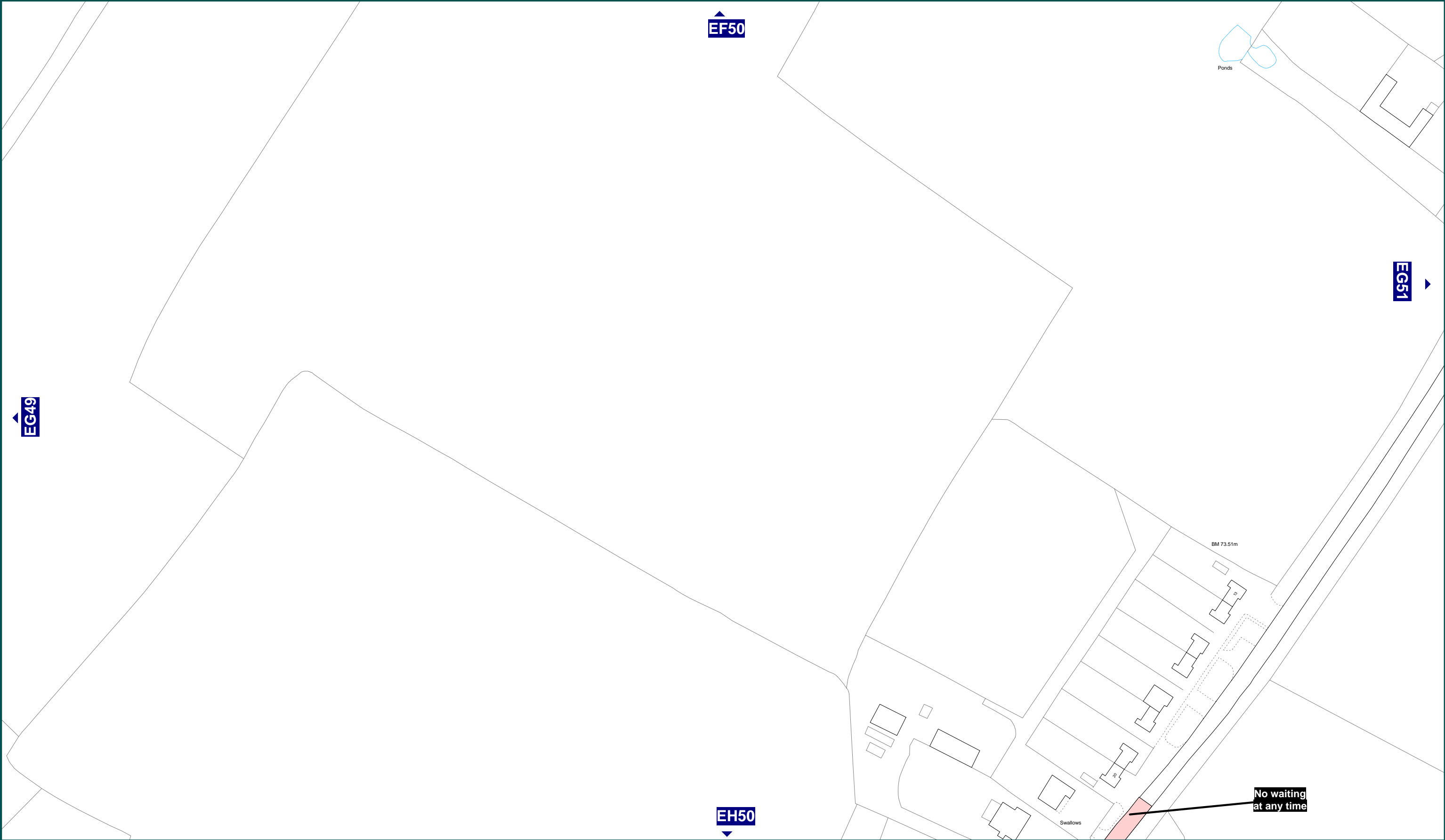
**POTTERNE AND ROWDE PARISHES - MAP NUMBERS AND PARISHES**




Reproduced from the Ordnance Survey Map With the permission of  
The Controller of H.M. Stationery Office  
Crown Copyright reserved 100023455 2006  
This plan has been produced specifically to supply an individual with  
value added Local Authority information  
Unauthorised reproduction infringes Crown Copyright and may lead to  
prosecution or Civil Proceedings

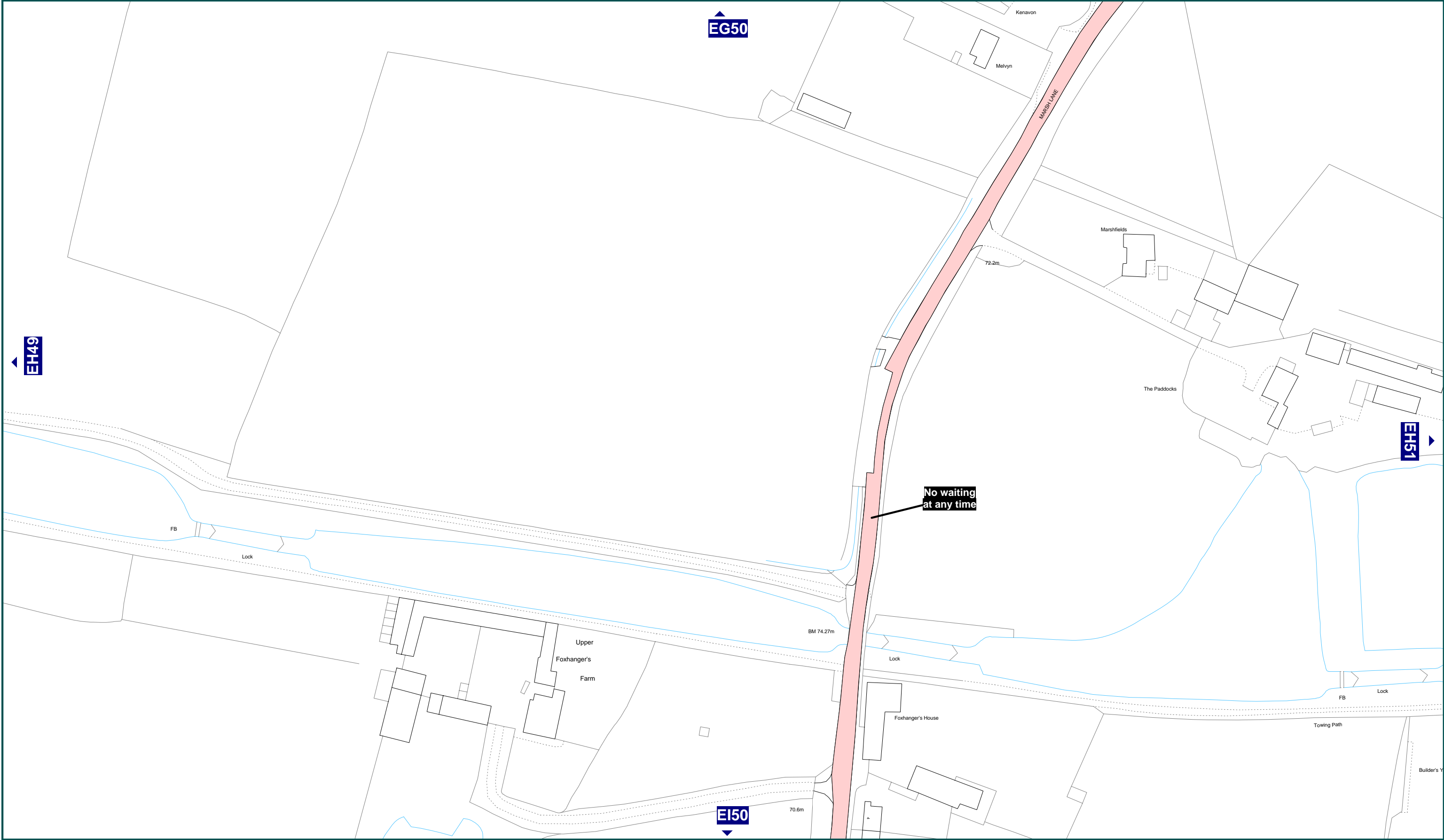
**SCALE 1 : 5000**

**DATE 18/05/2006**





 <b>Wiltshire</b> <small>COUNTY COUNCIL</small>	Reproduced from the Ordnance Survey Map With the permission of The Controller of H.M. Stationery Office. Crown Copyright reserved 100023455 2006		<b>The County of Wiltshire (Parishes in the District of Kennet) (Prohibition and Restriction of Waiting, Clearways and On Street Parking) Consolidation Order 2006</b>  <b>POTTERNE AND ROWDE PARISHES</b>		<b>Key to Restriction Types Displayed</b>		<b>SCALE</b>	<b>1 : 1250</b>	
	This plan has been produced specifically to supply an individual with value added Local Authority information.				 <b>No waiting at any time</b>		<b>DATE</b>	<b>18/05/2006</b>	
	Unauthorised reproduction infringes Crown Copyright and may lead to prosecution or Civil Proceedings						<b>FILE</b>	<b>KEDC01CONS</b>	
								<b>MAP NUMBER</b>	<b>EG50</b>



WILTSHIRE COUNTY COUNCIL  
The Director of Environmental Services  
County Hall  
Trowbridge  
Wiltshire  
BA148JD

Reproduced from the Ordnance Survey Map  
With the permission of  
The Controller of H.M. Stationery Office.  
Crown Copyright reserved 100023455 2006

This plan has been produced specifically  
to supply an individual with value added  
Local Authority information.

Unauthorised reproduction infringes  
Crown Copyright and may lead to  
prosecution or Civil Proceedings

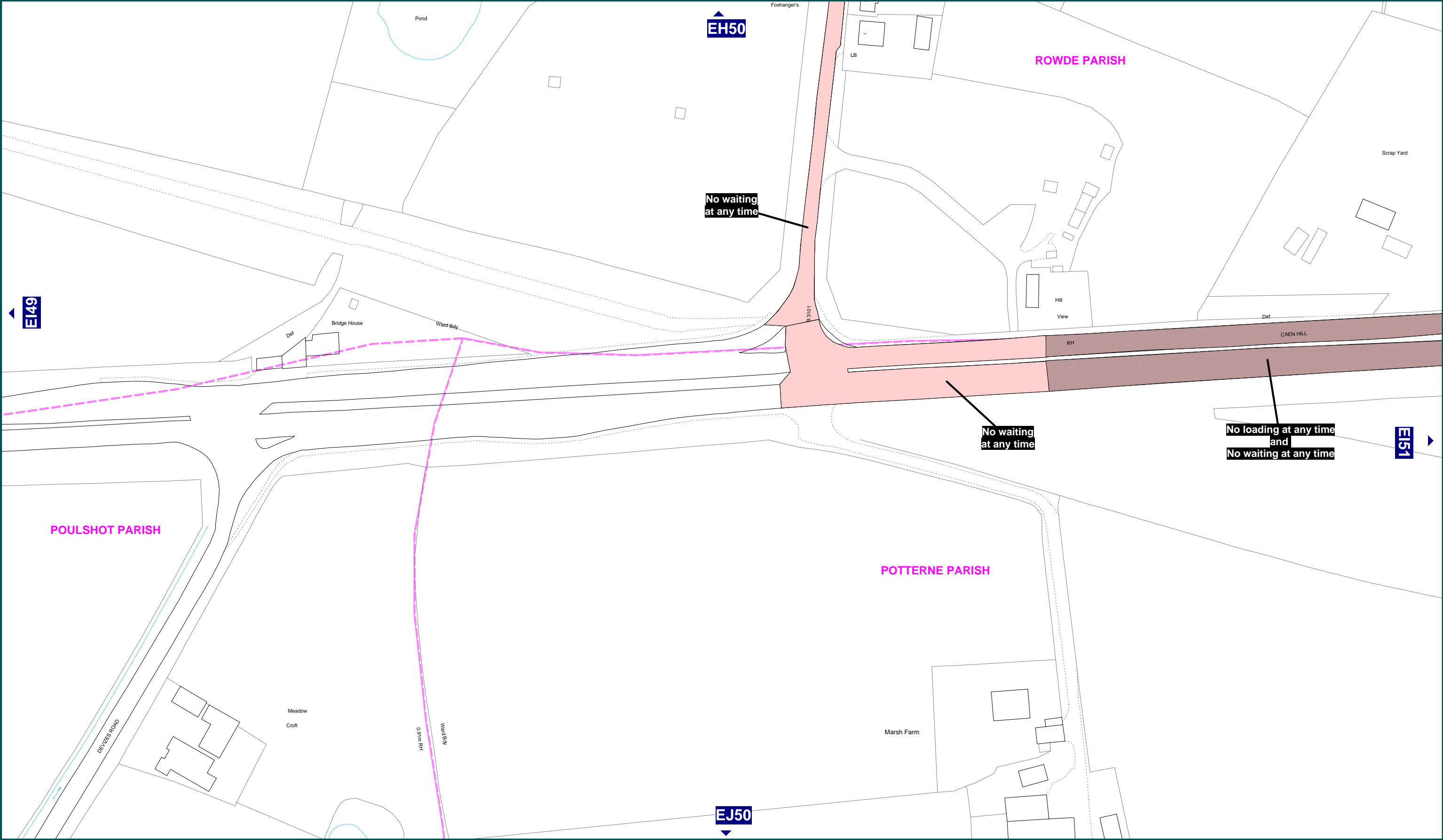
**The County of Wiltshire (Parishes in the District of Kennet)  
(Prohibition and Restriction of Waiting,  
Clearways and On Street Parking) Consolidation Order 2006**


**POTTERNE AND ROWDE PARISHES**

**Key to Restriction Types Displayed**

No waiting at any time

SCALE	1 : 1250	
DATE	18/05/2006	
FILE	KEDC01CONS	
	MAP NUMBER	EH50





WILTSHIRE COUNTY COUNCIL  
The Director of Environmental Services  
County Hall  
Trowbridge  
Wiltshire  
BA148JD

Reproduced from the Ordnance Survey Map  
With the permission of  
The Controller of H.M. Stationery Office.  
Crown Copyright reserved 100023455 2006

This plan has been produced specifically  
to supply an individual with value added  
Local Authority information.

Unauthorised reproduction infringes  
Crown Copyright and may lead to  
prosecution or Civil Proceedings


**The County of Wiltshire (Parishes in the District of Kennet)  
(Prohibition and Restriction of Waiting,  
Clearways and On Street Parking) Consolidation Order 2006**

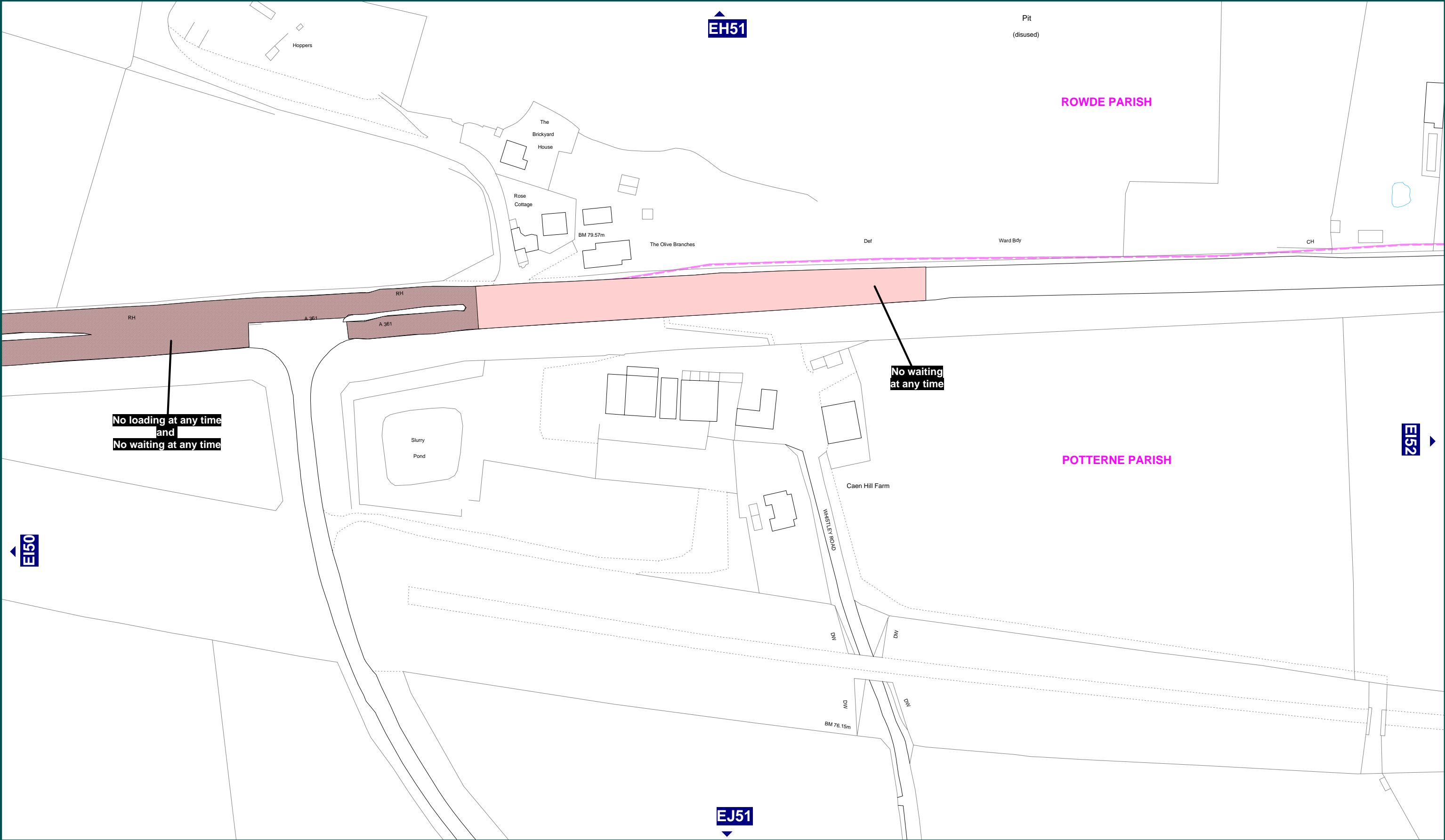
**POTTERNE AND ROWDE PARISHES**





**Key to Restriction Types Displayed**

No waiting at any time

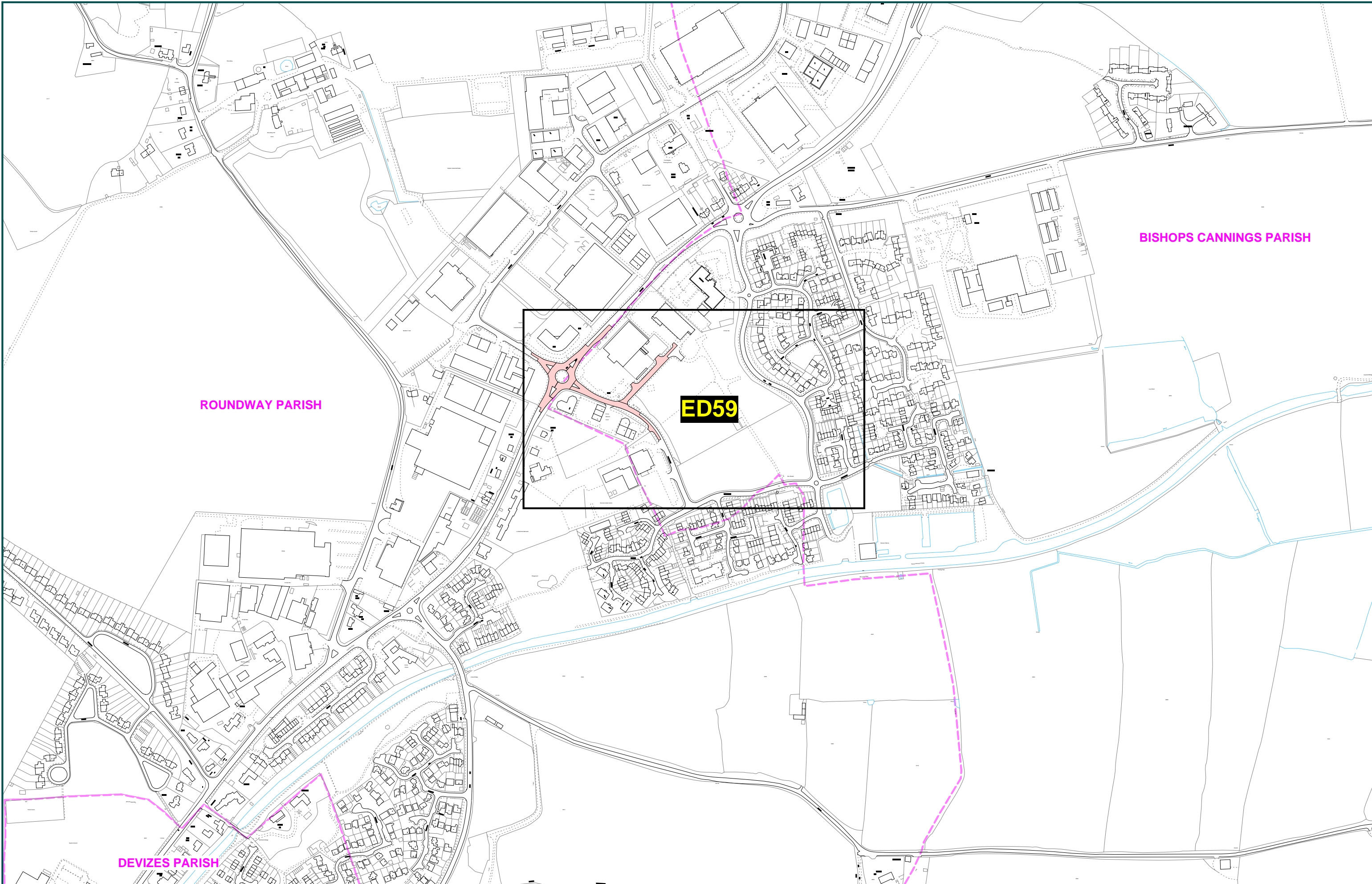
No loading at any time

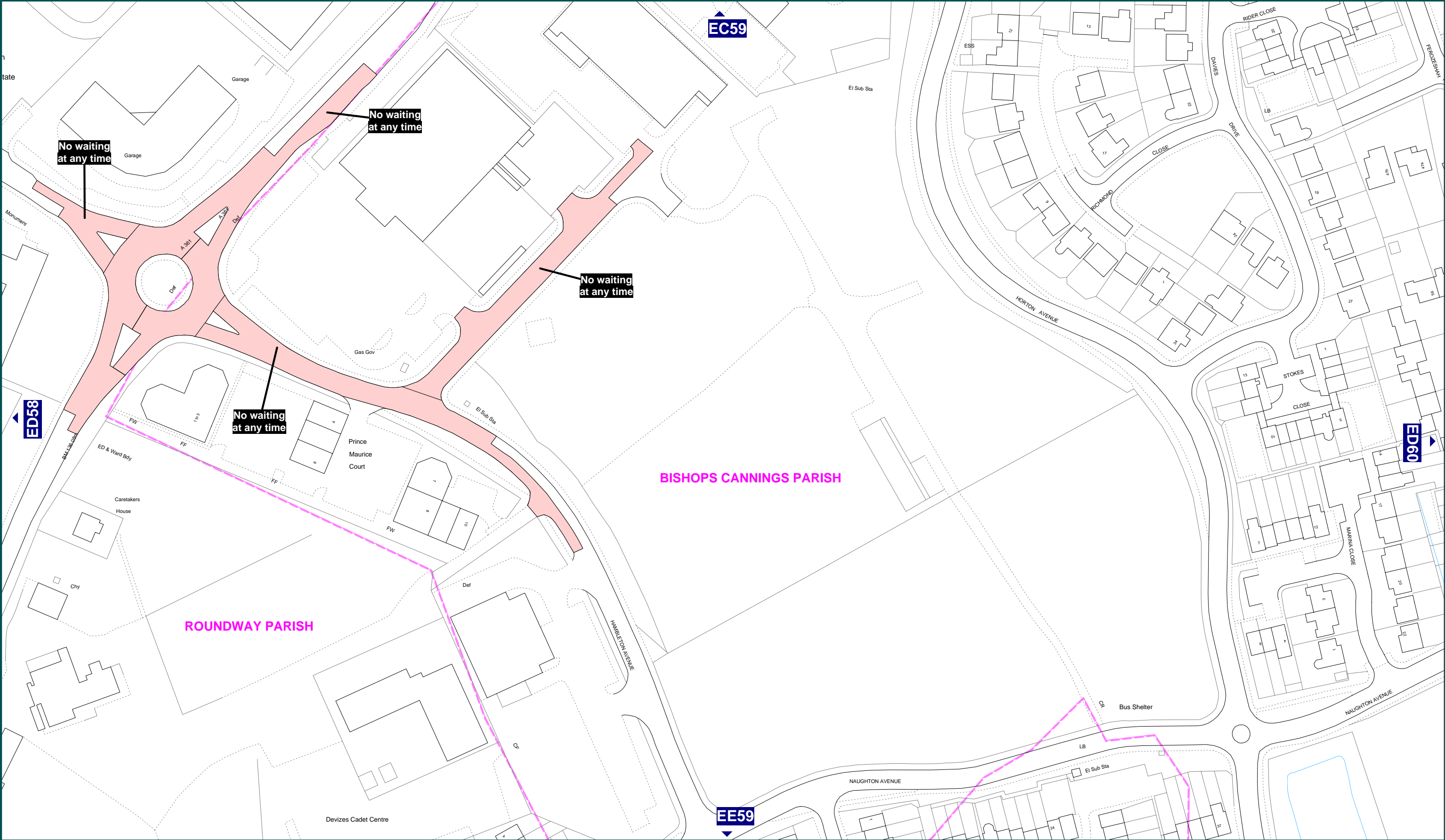
SCALE	1 : 1250	
DATE	18/05/2006	
FILE	KEDC01CONS	
	MAP NUMBER	EI50






 <b>Wiltshire</b> COUNTY COUNCIL	Reproduced from the Ordnance Survey Map With the permission of The Controller of H.M. Stationery Office. Crown Copyright reserved 100023455 2006		<b>The County of Wiltshire (Parishes in the District of Kennet) (Prohibition and Restriction of Waiting, Clearways and On Street Parking) Consolidation Order 2006</b>  <b>POTTERNE AND ROWDE PARISHES</b>		<b>Key to Restriction Types Displayed</b>		<b>SCALE</b> <b>1 : 1250</b>	
	This plan has been produced specifically to supply an individual with value added Local Authority information.				 <b>No loading at any time</b>		<b>DATE</b> <b>18/05/2006</b>	
	Unauthorised reproduction infringes Crown Copyright and may lead to prosecution or Civil Proceedings				 <b>No waiting at any time</b>		<b>FILE</b> <b>KEDC01CONS</b>	
							 <b>MAP NUMBER</b> <b>EI51</b>	

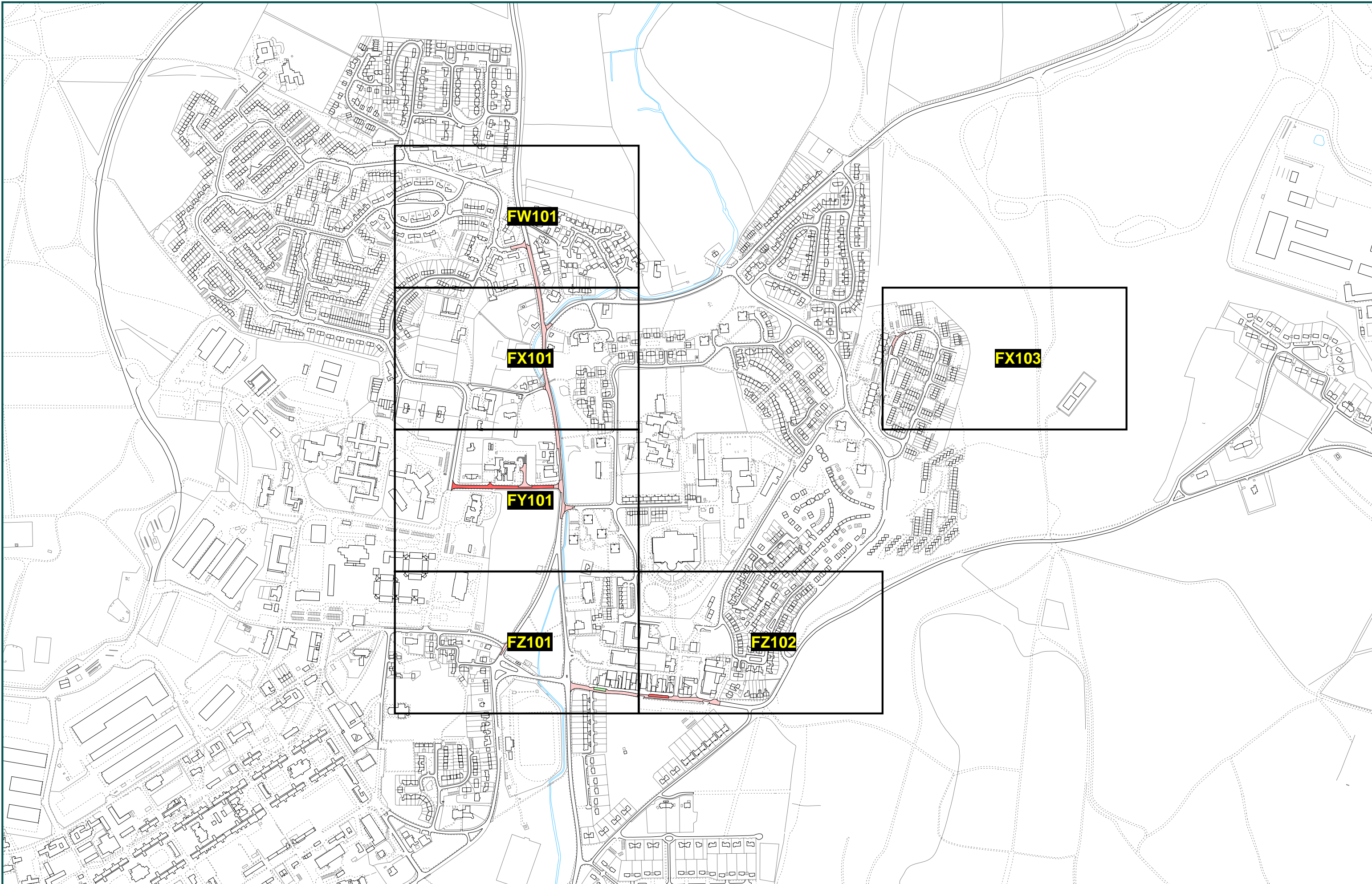






 <b>Wiltshire</b> COUNTY COUNCIL	Reproduced from the Ordnance Survey Map With the permission of The Controller of H.M. Stationery Office. Crown Copyright reserved 100023455 2006		<b>The County of Wiltshire (Parishes in the District of Kennet) (Prohibition and Restriction of Waiting, Clearways and On Street Parking) Consolidation Order 2006</b>		<b>Key to Restriction Types Displayed</b>		<b>SCALE</b>	<b>1 : 1250</b>	
	This plan has been produced specifically to supply an individual with value added Local Authority information.				 <b>No waiting at any time</b>		<b>DATE</b>	<b>18/05/2006</b>	
	Unauthorised reproduction infringes Crown Copyright and may lead to prosecution or Civil Proceedings		<b>ROUNDWAY AND BISHOPS CANNINGS PARISHES</b>				<b>FILE</b>	<b>KEDC01CONS</b>	
									<b>MAP NUMBER</b>





WILTSHIRE COUNTY COUNCIL  
The Director of Environmental Services  
County Hall  
Trowbridge  
Wiltshire  
BA148JD

**The County of Wiltshire (Parishes in the District of Kennet)  
(Prohibition and Restriction of Waiting, Clearways and On Street Parking)  
Consolidation Order 2006**

**TIDWORTH - MAP NUMBERS**

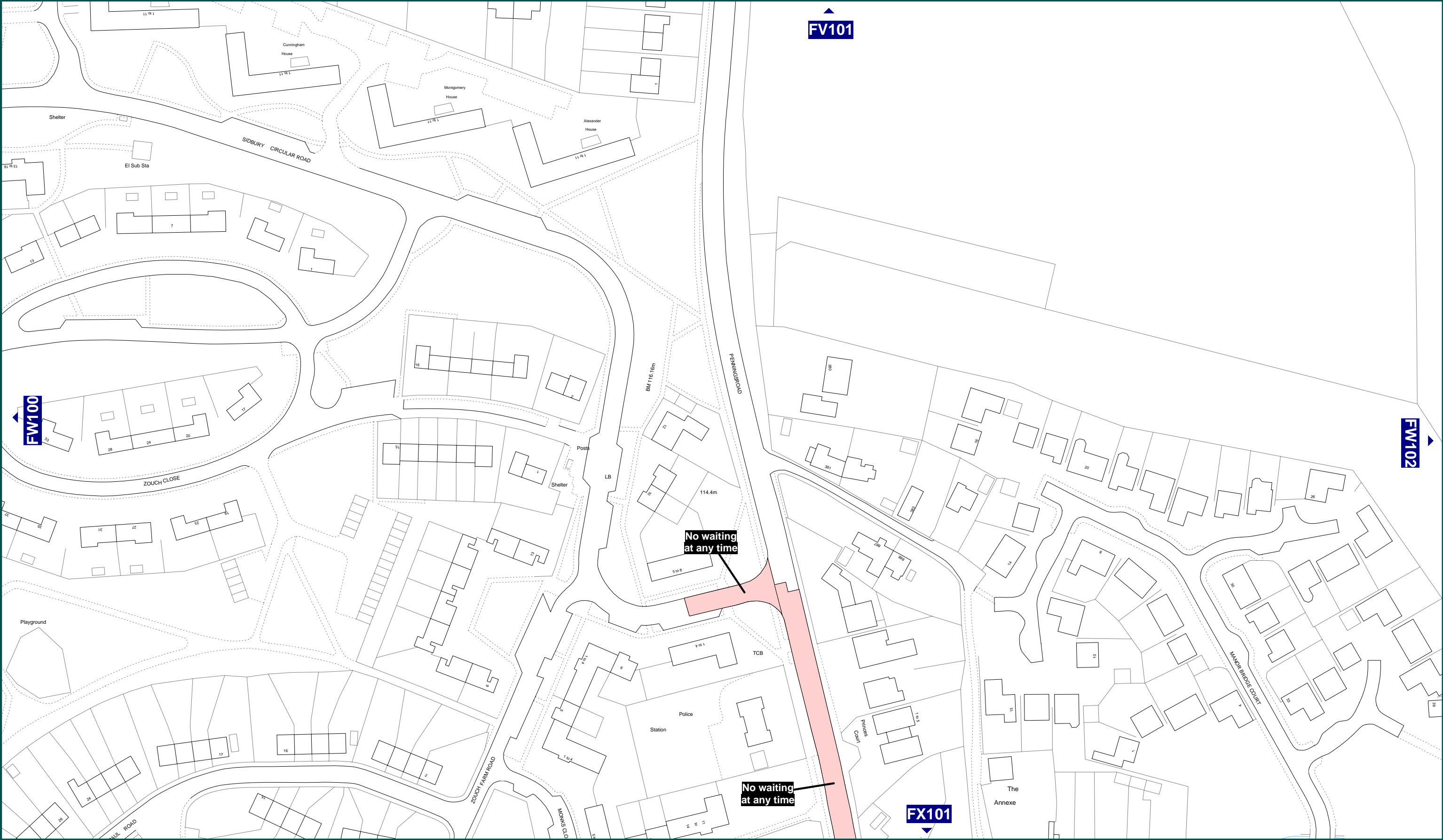
Reproduced from the Ordnance Survey Map With the permission of  
The Controller of H.M. Stationery Office  
Crown Copyright reserved 100023455 2006




This plan has been produced specifically to supply an individual with  
value added Local Authority information  
Unauthorised reproduction infringes Crown Copyright and may lead to  
prosecution or Civil Proceedings

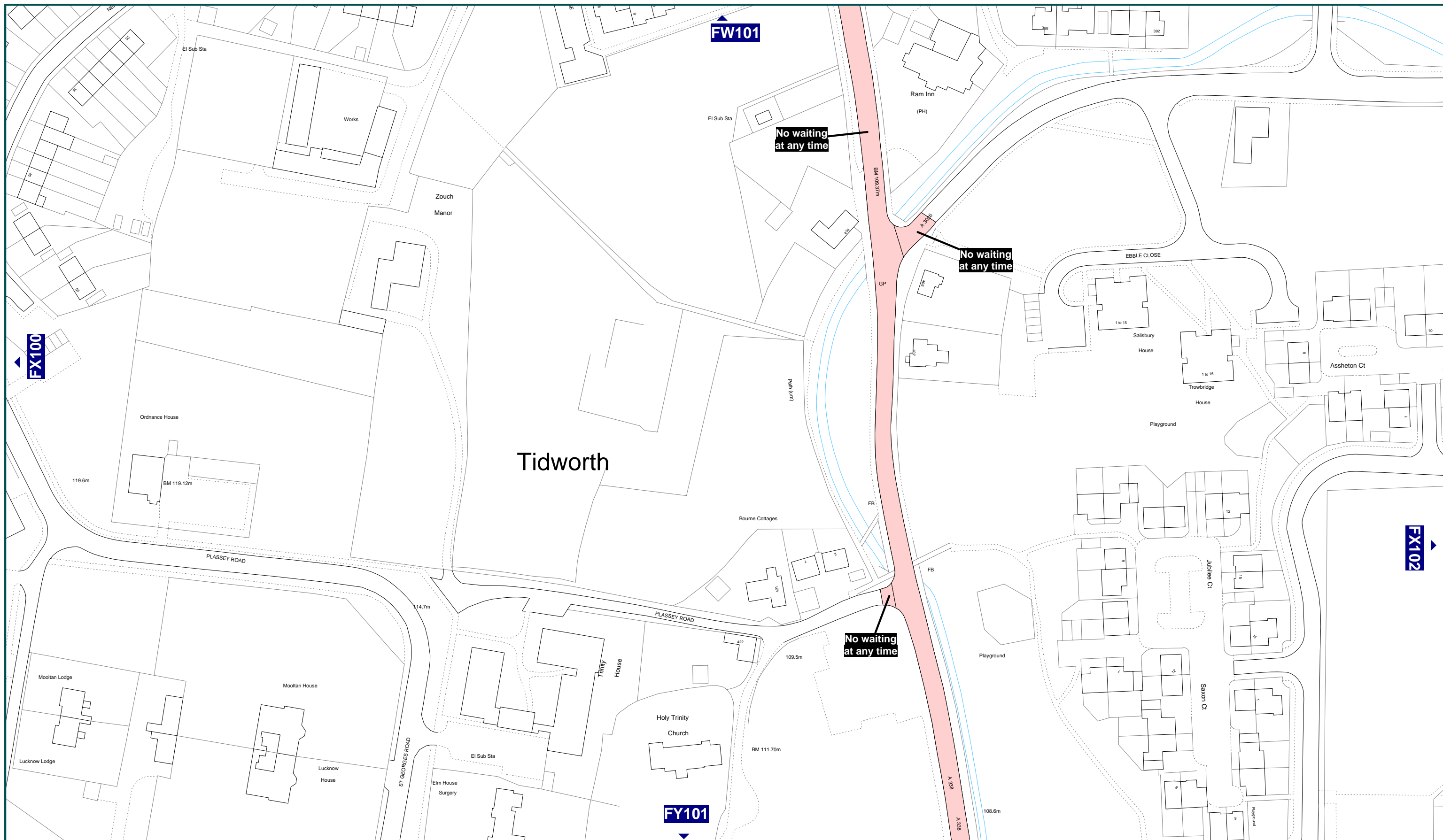
<b>SCALE</b>	<b>1 : 7000</b>
<b>DATE</b>	<b>18/05/2006</b>







 <b>Wiltshire</b> COUNTY COUNCIL	Reproduced from the Ordnance Survey Map With the permission of The Controller of H.M. Stationery Office. Crown Copyright reserved 100023455 2006		<b>The County of Wiltshire (Parishes in the District of Kennet) (Prohibition and Restriction of Waiting, Clearways and On Street Parking) Consolidation Order 2006</b>  <b>TIDWORTH</b>		<b>Key to Restriction Types Displayed</b>   <b>No waiting at any time</b>		<b>SCALE</b>	<b>1 : 1250</b>
	This plan has been produced specifically to supply an individual with value added Local Authority information.				<b>DATE</b>	<b>18/05/2006</b>		
	Unauthorised reproduction infringes Crown Copyright and may lead to prosecution or Civil Proceedings				<b>FILE</b>	<b>KEDC01CONS</b>		
					<b>MAP NUMBER</b>	<b>FW101</b>		



WILTSHIRE COUNTY COUNCIL  
The Director of Environmental Services  
County Hall  
Trowbridge  
Wiltshire  
BA148JD

Reproduced from the Ordnance Survey Map  
With the permission of  
The Controller of H.M. Stationery Office.  
Crown Copyright reserved 100023455 2006

This plan has been produced specifically to supply an individual with value added Local Authority information.

Unauthorised reproduction infringes  
Crown Copyright and may lead to  
prosecution or Civil Proceedings

**The County of Wiltshire  
(Parishes in the District of Kennet)  
(Prohibition and Restriction of Waiting, Clearways and On Street Parking)  
Consolidation Order 2006**

TIDWORTH

### Key to Restriction Types Displayed



## SCALE

**1 : 1250**

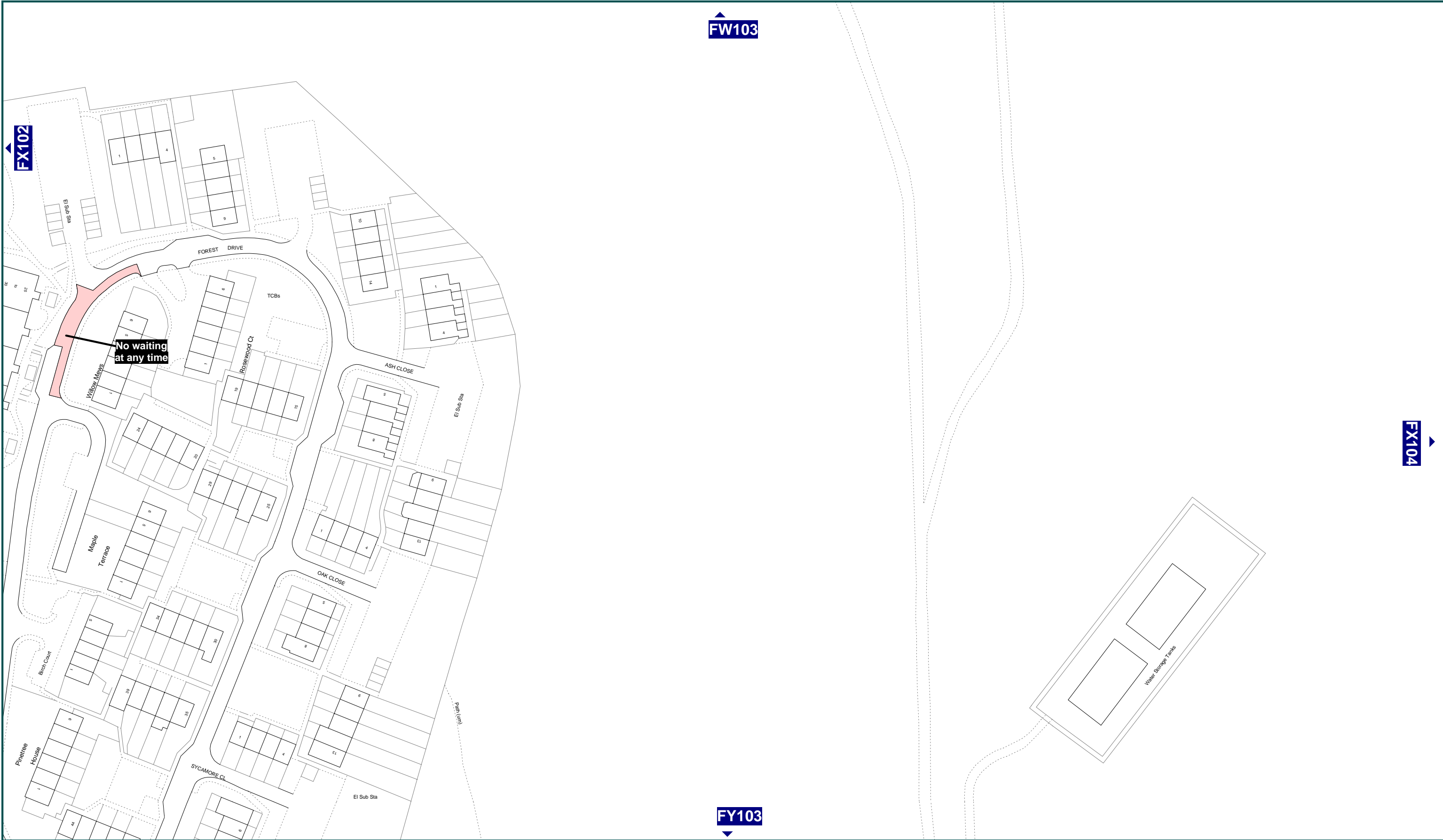
DATE

**18/05/2006**

FILE

**KEDC01CONS**

MAP  
NUMBER**FX101**



WILTSHIRE COUNTY COUNCIL  
The Director of Environmental Services  
County Hall  
Trowbridge  
Wiltshire  
BA148JD

Reproduced from the Ordnance Survey Map  
With the permission of  
The Controller of H.M. Stationery Office.  
Crown Copyright reserved 100023455 2006

This plan has been produced specifically  
to supply an individual with value added  
Local Authority information.

Unauthorised reproduction infringes  
Crown Copyright and may lead to  
prosecution or Civil Proceedings

**The County of Wiltshire  
(Parishes in the District of Kennet)  
(Prohibition and Restriction of Waiting, Clearways and On Street Parking)  
Consolidation Order 2006**

**TIDWORTH**

**Key to Restriction Types Displayed**

 **No waiting at any time**

SCALE 1 : 1250

DATE 18/05/2006

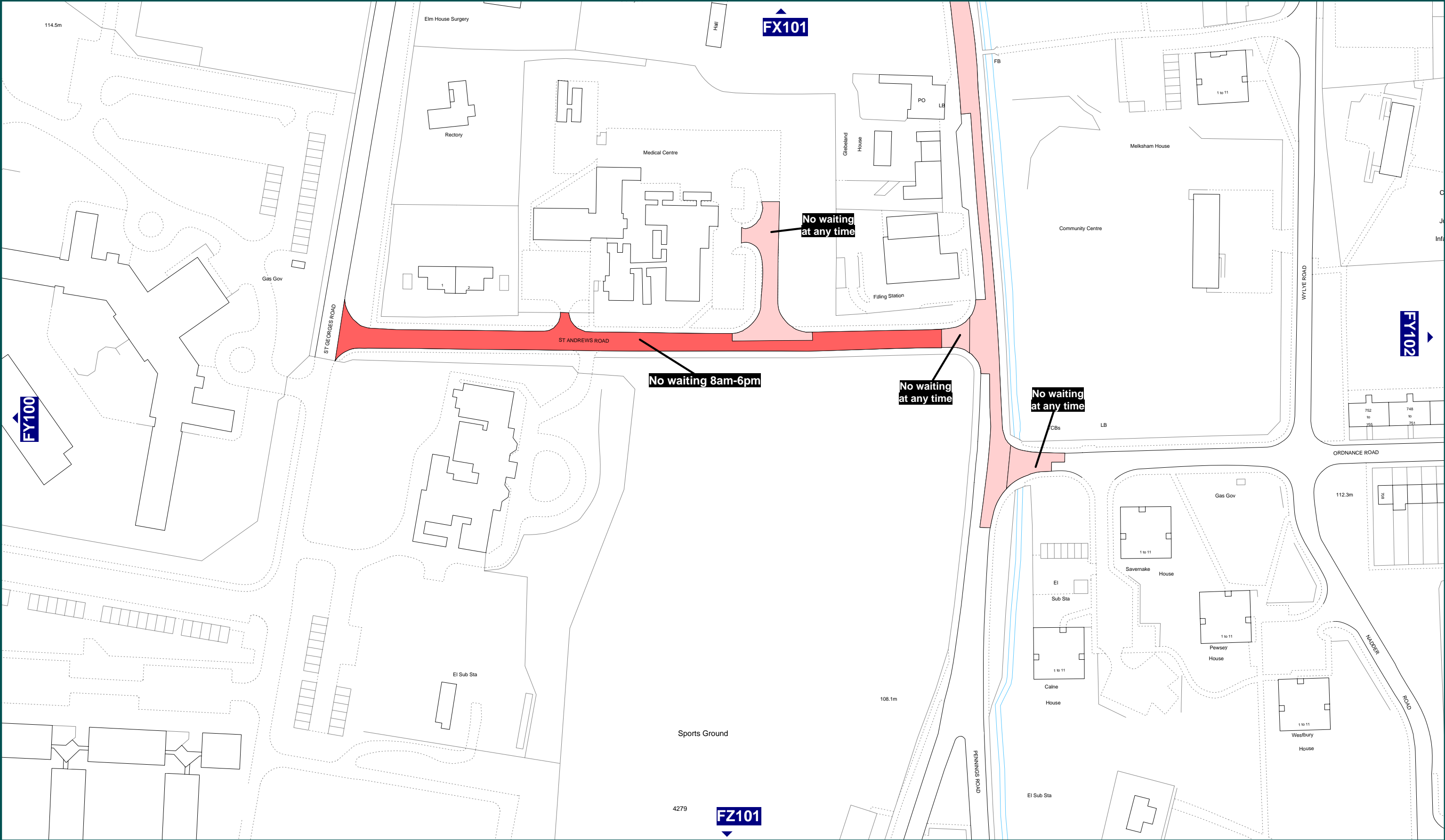
FILE KEDC01CONS







MAP  
NUMBER

**FX103**

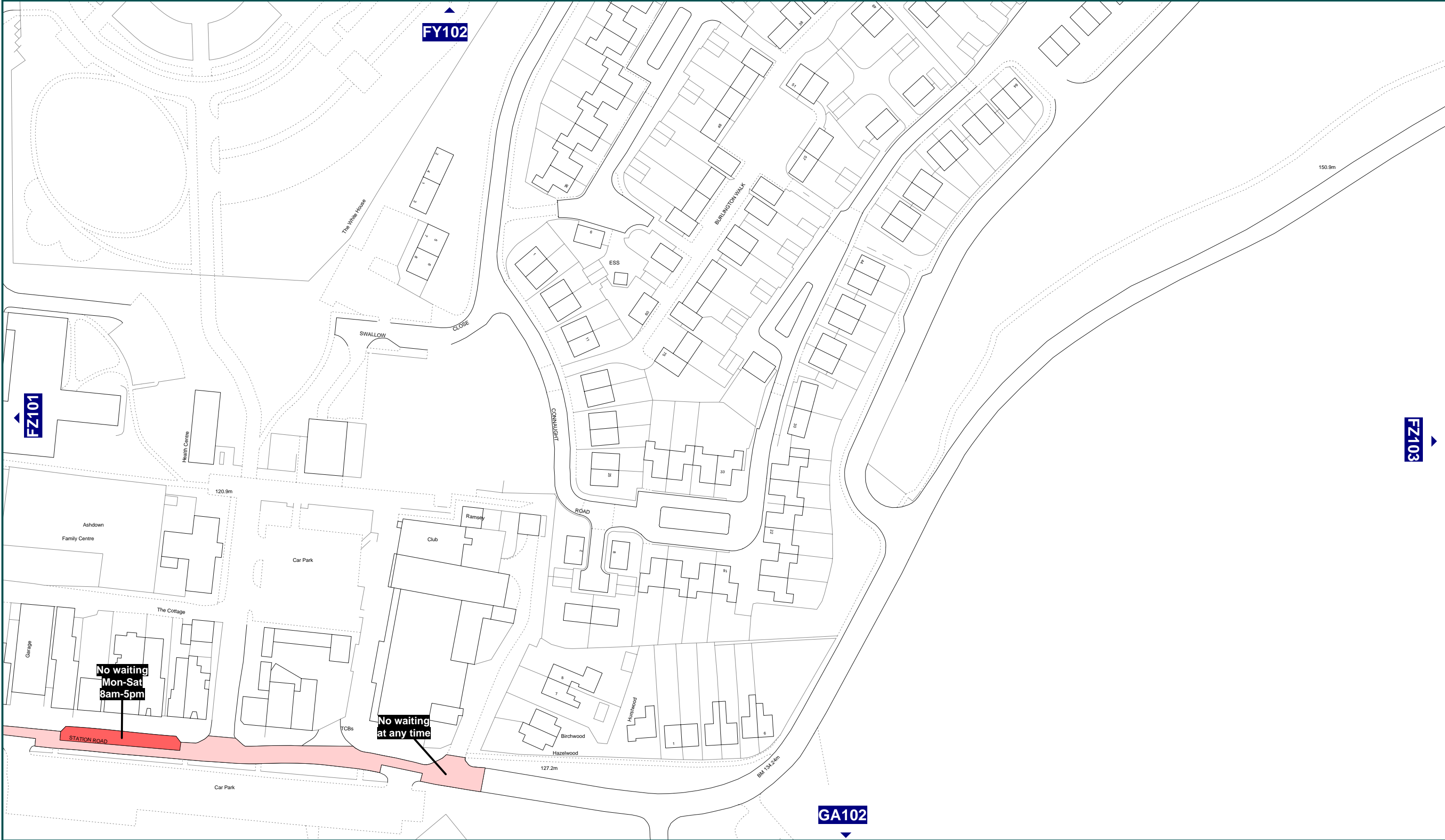





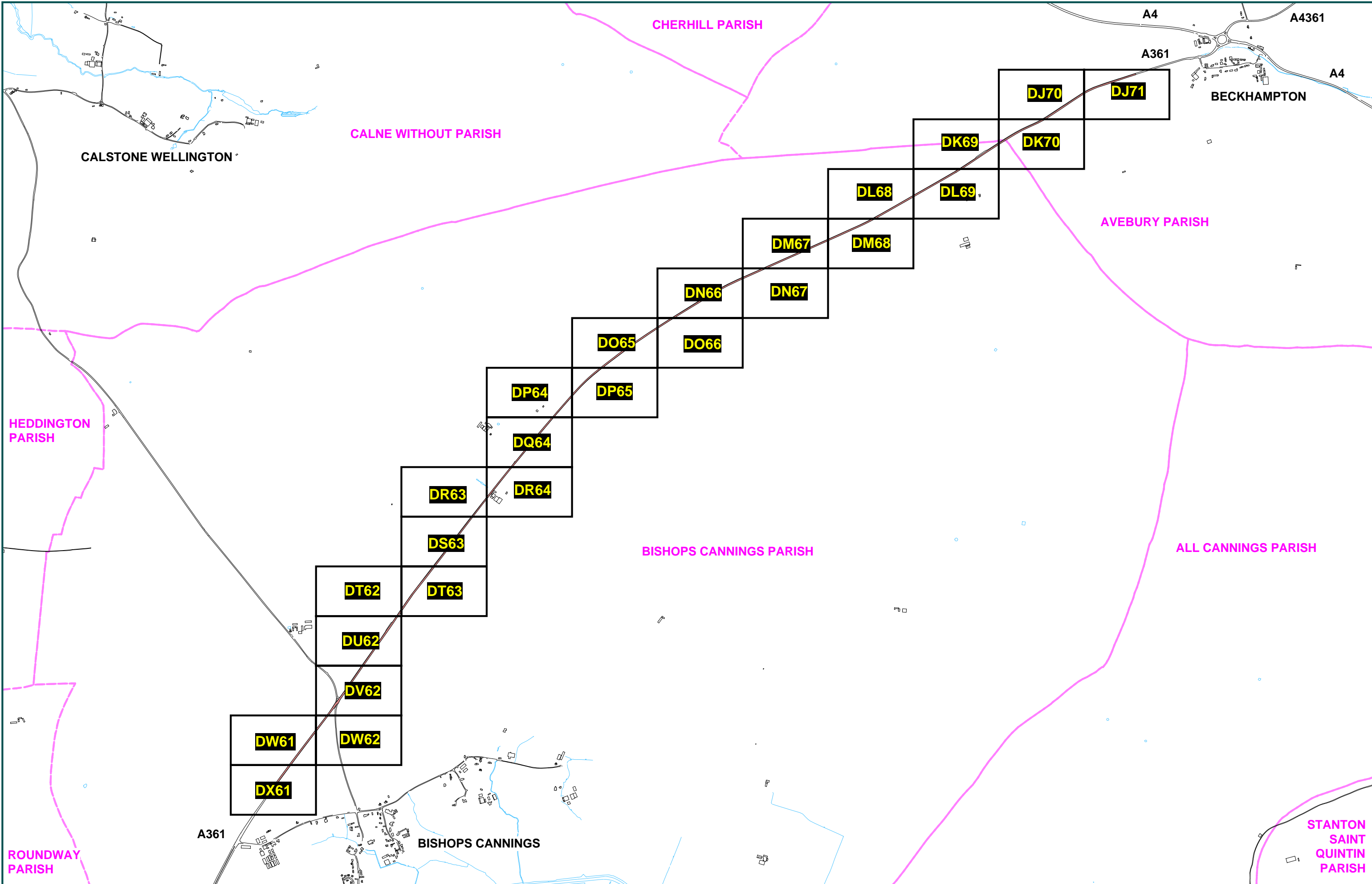
 <b>Wiltshire</b> COUNTY COUNCIL	Reproduced from the Ordnance Survey Map With the permission of The Controller of H.M. Stationery Office. Crown Copyright reserved 100023455 2006		<b>The County of Wiltshire (Parishes in the District of Kennet) (Prohibition and Restriction of Waiting, Clearways and On Street Parking) Consolidation Order 2006</b>  <b>TIDWORTH</b>		<b>Key to Restriction Types Displayed</b>		<b>SCALE</b>	<b>1 : 1250</b>	
	This plan has been produced specifically to supply an individual with value added Local Authority information.				 <b>No waiting at any time</b>		<b>DATE</b>	<b>18/05/2006</b>	
	Unauthorised reproduction infringes Crown Copyright and may lead to prosecution or Civil Proceedings				 <b>No waiting</b>		<b>FILE</b>	<b>KEDC01CONS</b>	
								<b>MAP NUMBER</b>	<b>FY101</b>









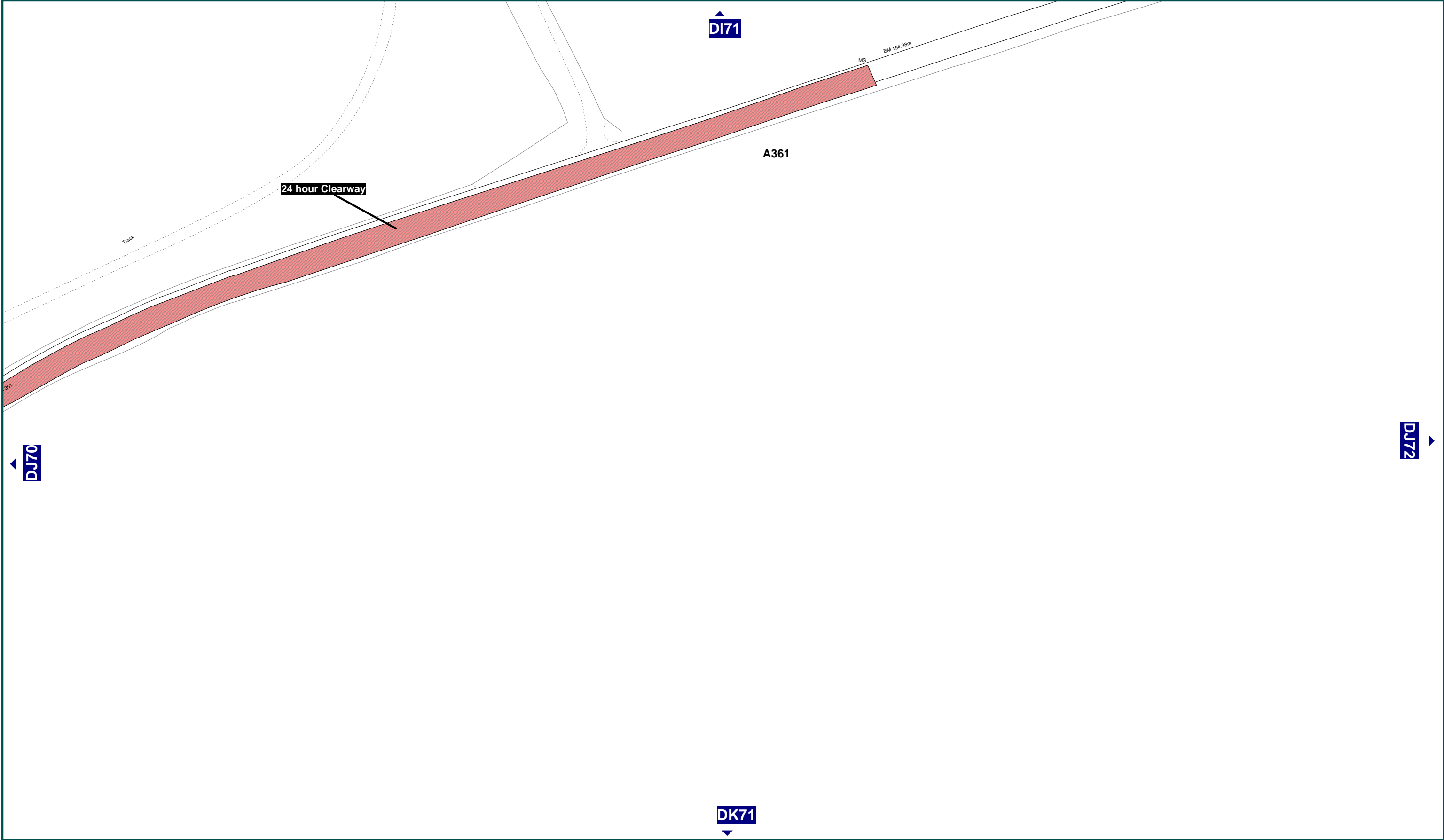


 <b>Wiltshire</b> COUNTY COUNCIL	Reproduced from the Ordnance Survey Map With the permission of The Controller of H.M. Stationery Office. Crown Copyright reserved 100023455 2006		<b>The County of Wiltshire (Parishes in the District of Kennet) (Prohibition and Restriction of Waiting, Clearways and On Street Parking) Consolidation Order 2006</b>  <b>TIDWORTH</b>		<b>Key to Restriction Types Displayed</b>  <div><div></div> No waiting at any time</div> <div><div></div> No waiting</div>		<b>SCALE</b> 1 : 1250	
	This plan has been produced specifically to supply an individual with value added Local Authority information.				<b>DATE</b> 18/05/2006			
	Unauthorised reproduction infringes Crown Copyright and may lead to prosecution or Civil Proceedings				<b>FILE</b> KEDC01CONS			
	WILTSHIRE COUNTY COUNCIL The Director of Environmental Services County Hall Trowbridge Wiltshire BA148JD				<div><div>N</div><div>W</div><div>S</div><div>E</div></div> <b>MAP NUMBER</b> FZ102			





 <b>Wiltshire</b> <small>COUNTY COUNCIL</small>	Reproduced from the Ordnance Survey Map With the permission of The Controller of H.M. Stationery Office. Crown Copyright reserved 100023455 2005		<b>The County of Wiltshire (Parishes in the District of Kennet) (Prohibition and Restriction of Waiting, Clearways and On Street Parking) Consolidation Order 2006</b>		<b>Key to Restriction Types Displayed</b>		<b>SCALE</b>		<b>1 : 1250</b>		
	This plan has been produced specifically to supply an individual with value added Local Authority information.				 <b>Clearway</b>		<b>DATE</b>		<b>17/05/2006</b>		
							<b>FILE</b>		<b>KEDC01CONS</b>		
WILTSHIRE COUNTY COUNCIL The Director of Environmental Services County Hall Trowbridge Wiltshire BA148JD		Unauthorised reproduction infringes Crown Copyright and may lead to prosecution or Civil Proceedings						<b>MAP NUMBER</b>		<b>DJ70</b>	



WILTSHIRE COUNTY COUNCIL  
The Director of Environmental Services  
County Hall  
Trowbridge  
Wiltshire  
BA148JD

Reproduced from the Ordnance Survey Map  
With the permission of  
The Controller of H.M. Stationery Office.  
Crown Copyright reserved 100023455 2005


This plan has been produced specifically  
to supply an individual with value added  
Local Authority information.

Unauthorised reproduction infringes  
Crown Copyright and may lead to  
prosecution or Civil Proceedings

**The County of Wiltshire (Parishes in the District of Kennet)  
(Prohibition and Restriction of Waiting, Clearways and On Street Parking)  
Consolidation Order 2006**

**CLEARWAY - A361**

### Key to Restriction Types Displayed

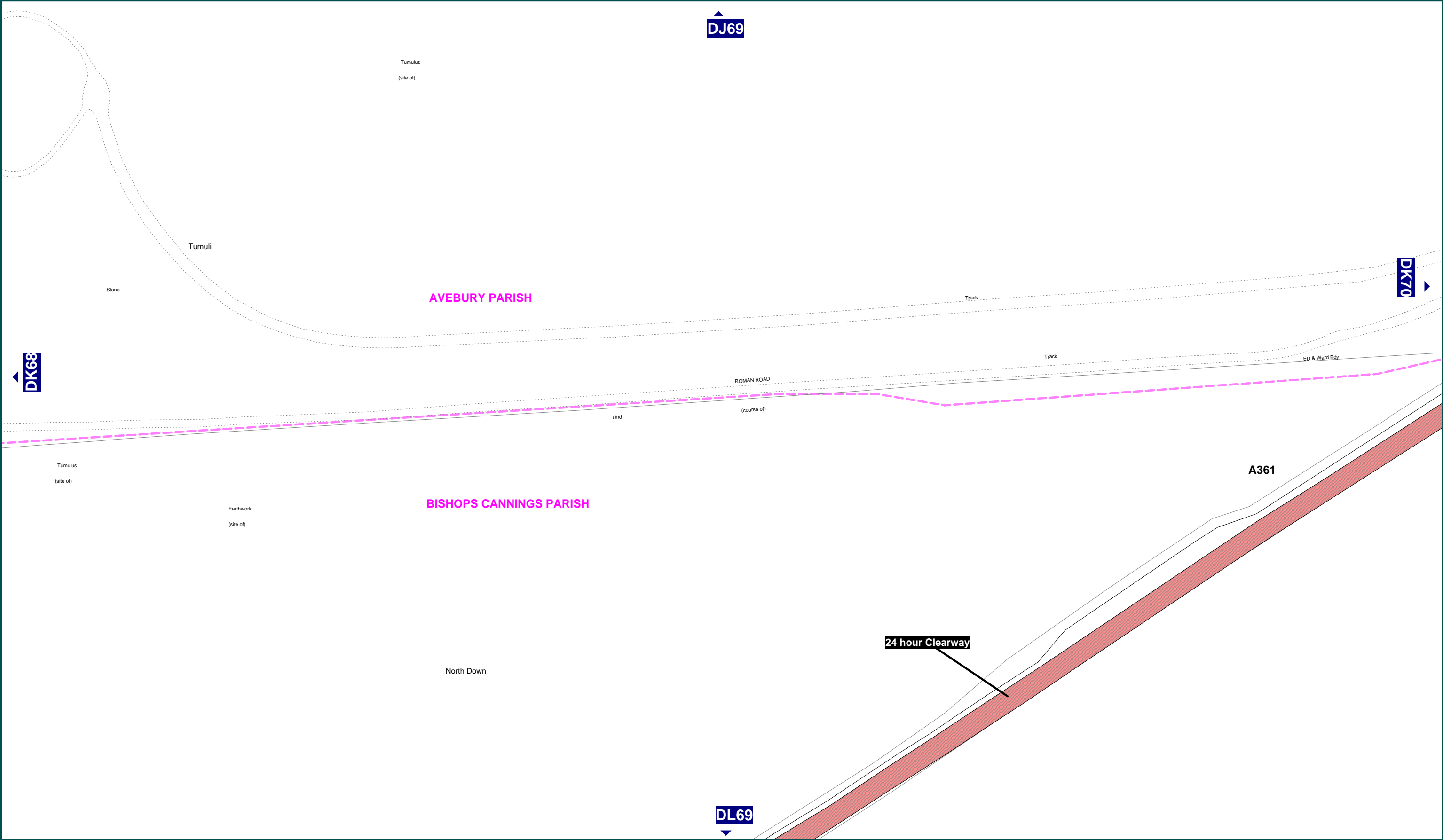
 Clearway




SCALE 1 : 1250

DATE 17/05/2006

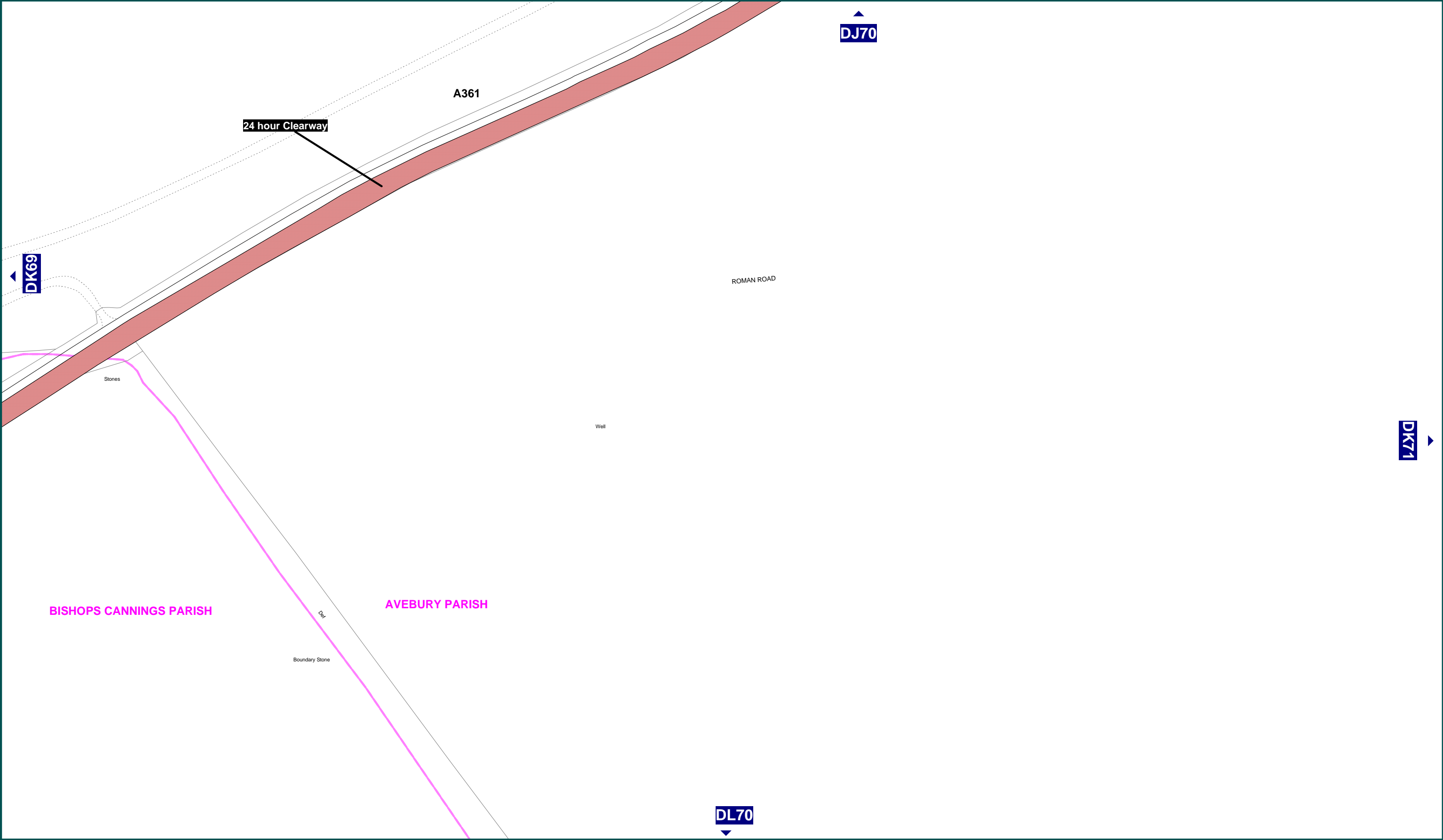
FILE KEDC01CONS




 MAP NUMBER DJ71

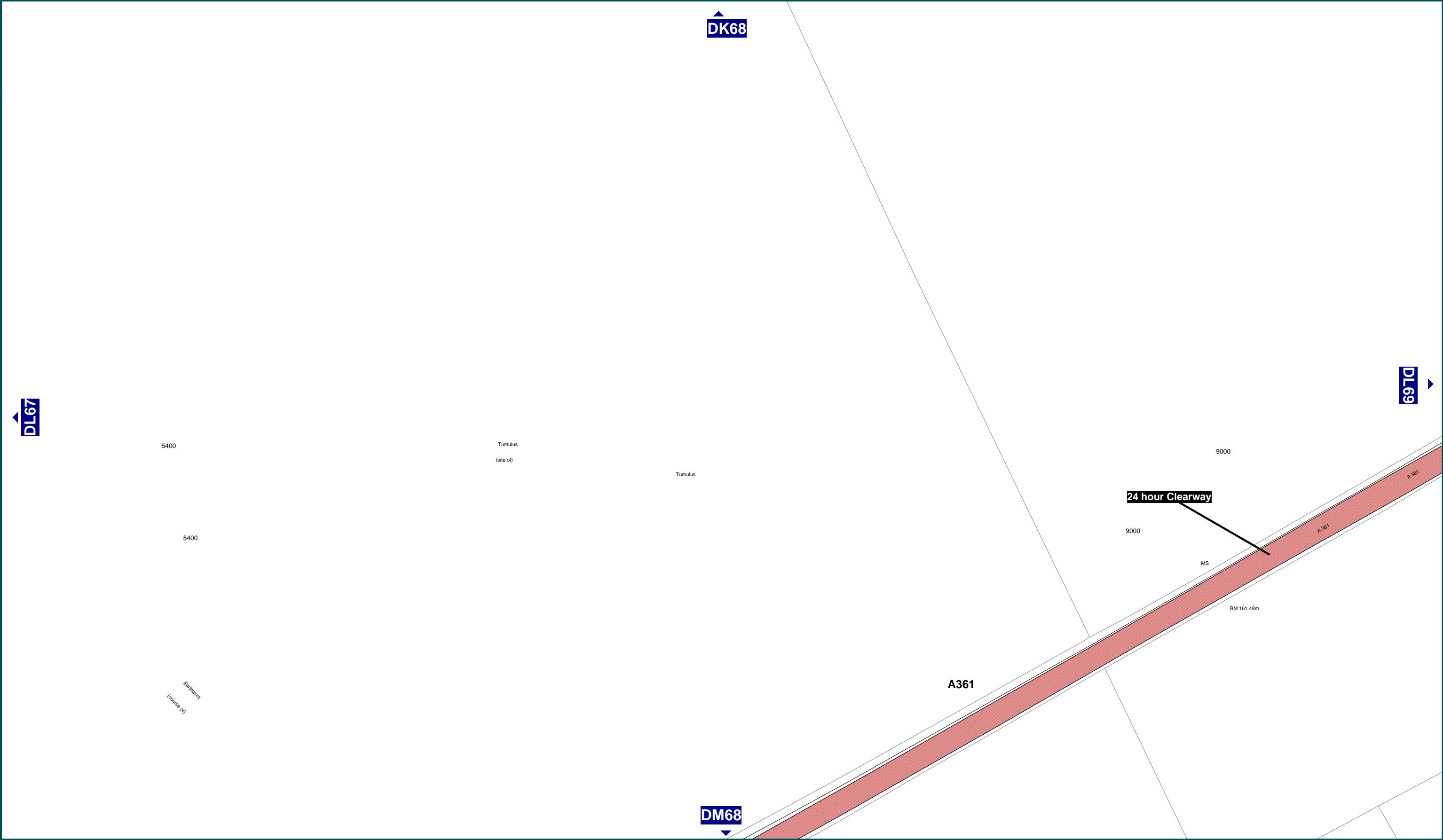





 <b>Wiltshire</b> <small>COUNTY COUNCIL</small>	Reproduced from the Ordnance Survey Map With the permission of The Controller of H.M. Stationery Office. Crown Copyright reserved 100023455 2005		<b>The County of Wiltshire (Parishes in the District of Kennet) (Prohibition and Restriction of Waiting, Clearways and On Street Parking) Consolidation Order 2006</b>  <b>CLEARWAY - A361</b>		<div><b>Key to Restriction Types Displayed</b></div> <div> <b>Clearway</b></div>		<b>SCALE</b>		<b>1 : 1250</b>		
	<b>DATE</b>						<b>17/05/2006</b>				
	<b>FILE</b>						<b>KEDC01CONS</b>				
							<b>MAP NUMBER</b>		<b>DK69</b>		
WILTSHIRE COUNTY COUNCIL The Director of Environmental Services County Hall Trowbridge Wiltshire BA148JD		This plan has been produced specifically to supply an individual with value added Local Authority information.									
Unauthorised reproduction infringes Crown Copyright and may lead to prosecution or Civil Proceedings											

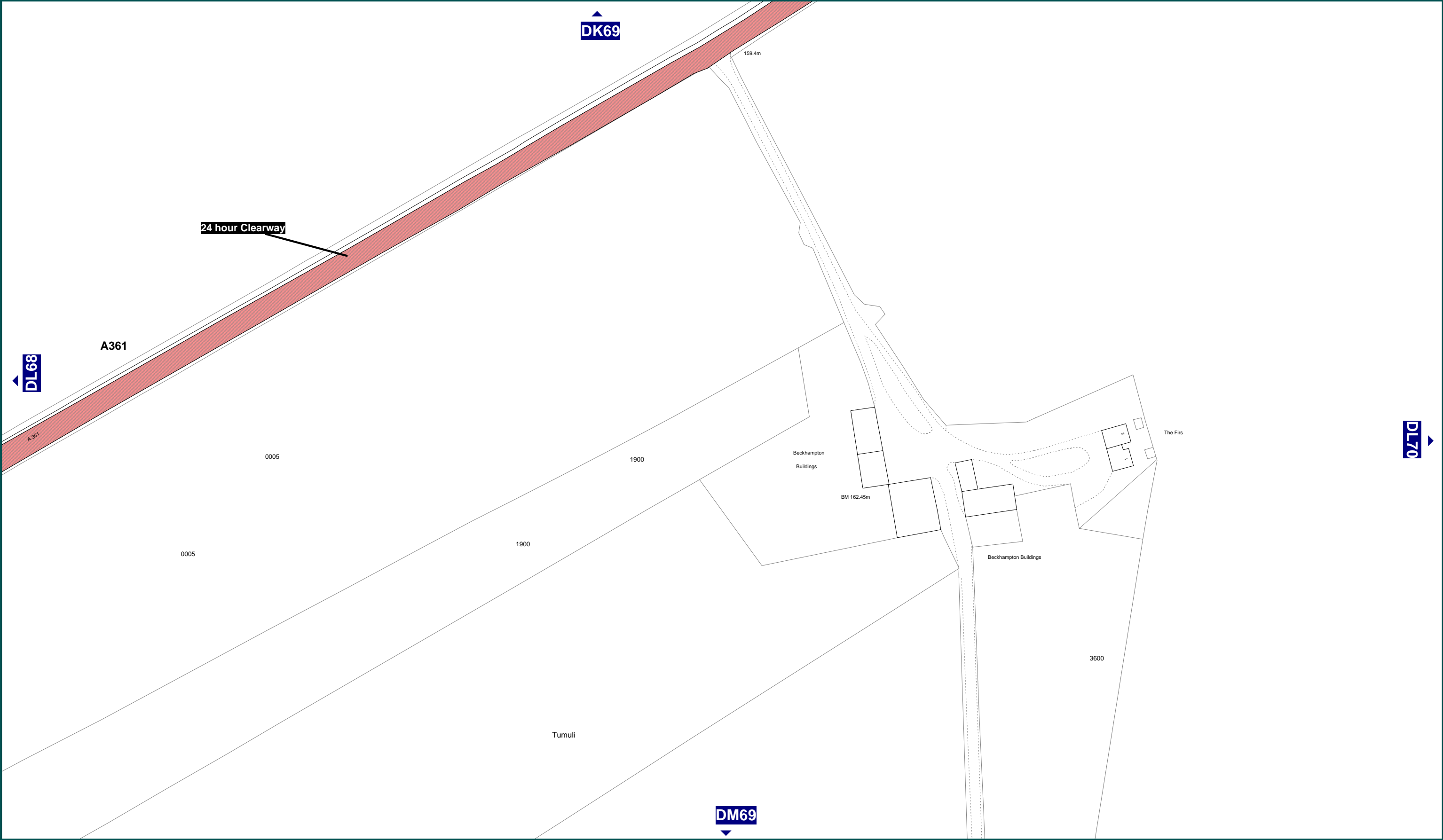







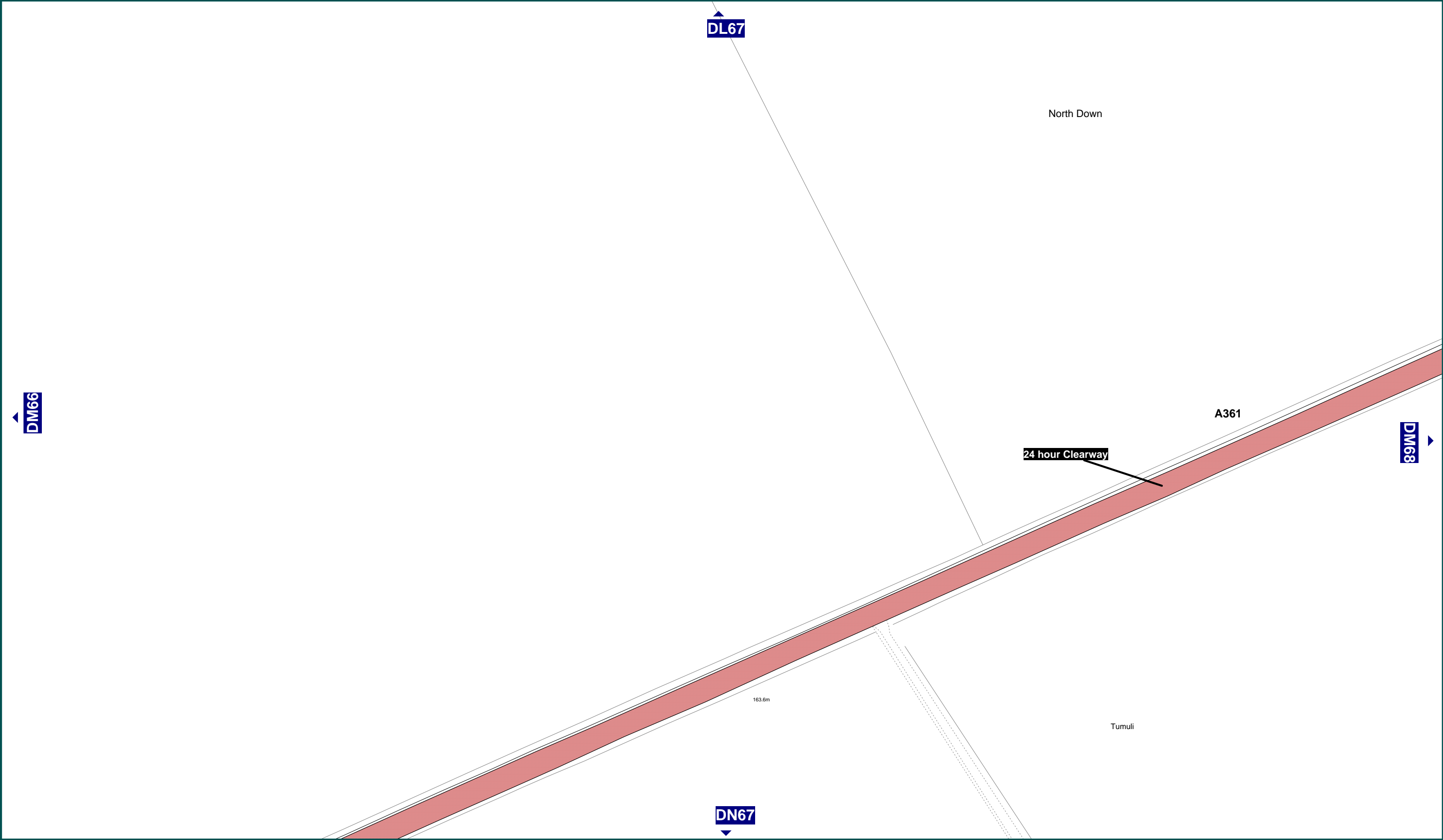
 <b>Wiltshire</b> <small>COUNTY COUNCIL</small>	Reproduced from the Ordnance Survey Map With the permission of The Controller of H.M. Stationery Office. Crown Copyright reserved 100023455 2005		<b>The County of Wiltshire (Parishes in the District of Kennet) (Prohibition and Restriction of Waiting, Clearways and On Street Parking) Consolidation Order 2006</b>  <b>CLEARWAY - A361</b>		<div><b>Key to Restriction Types Displayed</b></div> <div> <b>Clearway</b></div>		<b>SCALE</b> 1 : 1250	
							<b>DATE</b> 17/05/2006	
	This plan has been produced specifically to supply an individual with value added Local Authority information.						<b>FILE</b> KEDC01CONS	
	Unauthorised reproduction infringes Crown Copyright and may lead to prosecution or Civil Proceedings						<div><b>MAP NUMBER</b><b>DK70</b></div>	






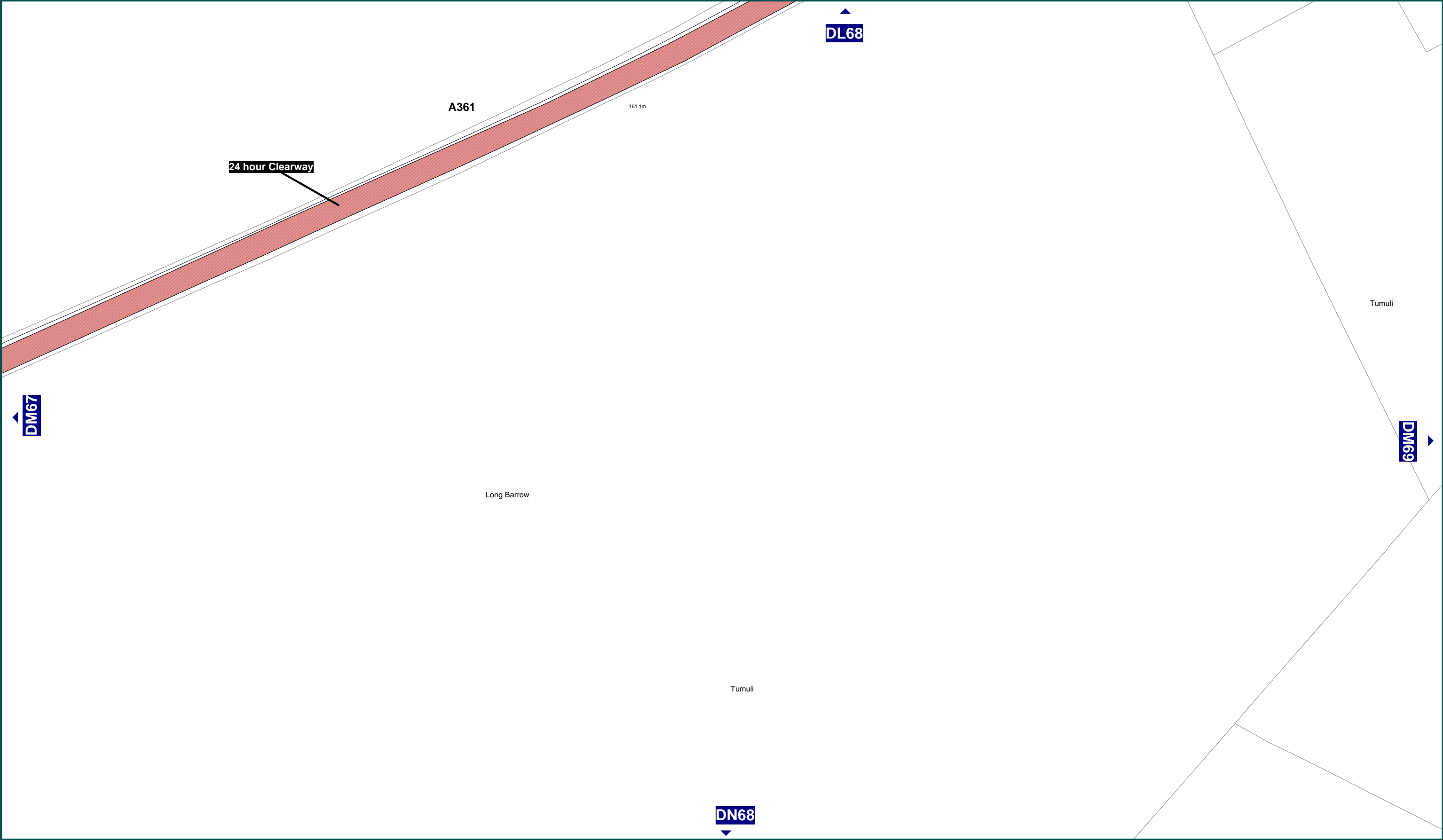
 <b>Wiltshire</b> <small>COUNTY COUNCIL</small>	Reproduced from the Ordnance Survey Map With the permission of The Controller of H.M. Stationery Office. Crown Copyright reserved 100023455 2005		<b>The County of Wiltshire (Parishes in the District of Kennet) (Prohibition and Restriction of Waiting, Clearways and On Street Parking) Consolidation Order 2006</b>		<b>Key to Restriction Types Displayed</b>		<b>SCALE</b>		<b>1 : 1250</b>		
	This plan has been produced specifically to supply an individual with value added Local Authority information.				 <b>Clearway</b>		<b>DATE</b>		<b>17/05/2006</b>		
							<b>FILE</b>		<b>KEDC01CONS</b>		
WILTSHIRE COUNTY COUNCIL The Director of Environmental Services County Hall Trowbridge Wiltshire BA148JD		Unauthorised reproduction infringes Crown Copyright and may lead to prosecution or Civil Proceedings		<b>CLEARWAY - A361</b>				<b>MAP NUMBER</b>		<b>DL68</b>	






 <b>Wiltshire</b> <small>COUNTY COUNCIL</small>	Reproduced from the Ordnance Survey Map With the permission of The Controller of H.M. Stationery Office. Crown Copyright reserved 100023455 2005		<b>The County of Wiltshire (Parishes in the District of Kennet) (Prohibition and Restriction of Waiting, Clearways and On Street Parking) Consolidation Order 2006</b>  <b>CLEARWAY - A361</b>		<div>Key to Restriction Types Displayed</div> <div> Clearway</div>		SCALE		1 : 1250	
	DATE						17/05/2006			
	FILE						KEDC01CONS			
	WILTSHIRE COUNTY COUNCIL The Director of Environmental Services County Hall Trowbridge Wiltshire BA148JD						This plan has been produced specifically to supply an individual with value added Local Authority information.			
Unauthorised reproduction infringes Crown Copyright and may lead to prosecution or Civil Proceedings										

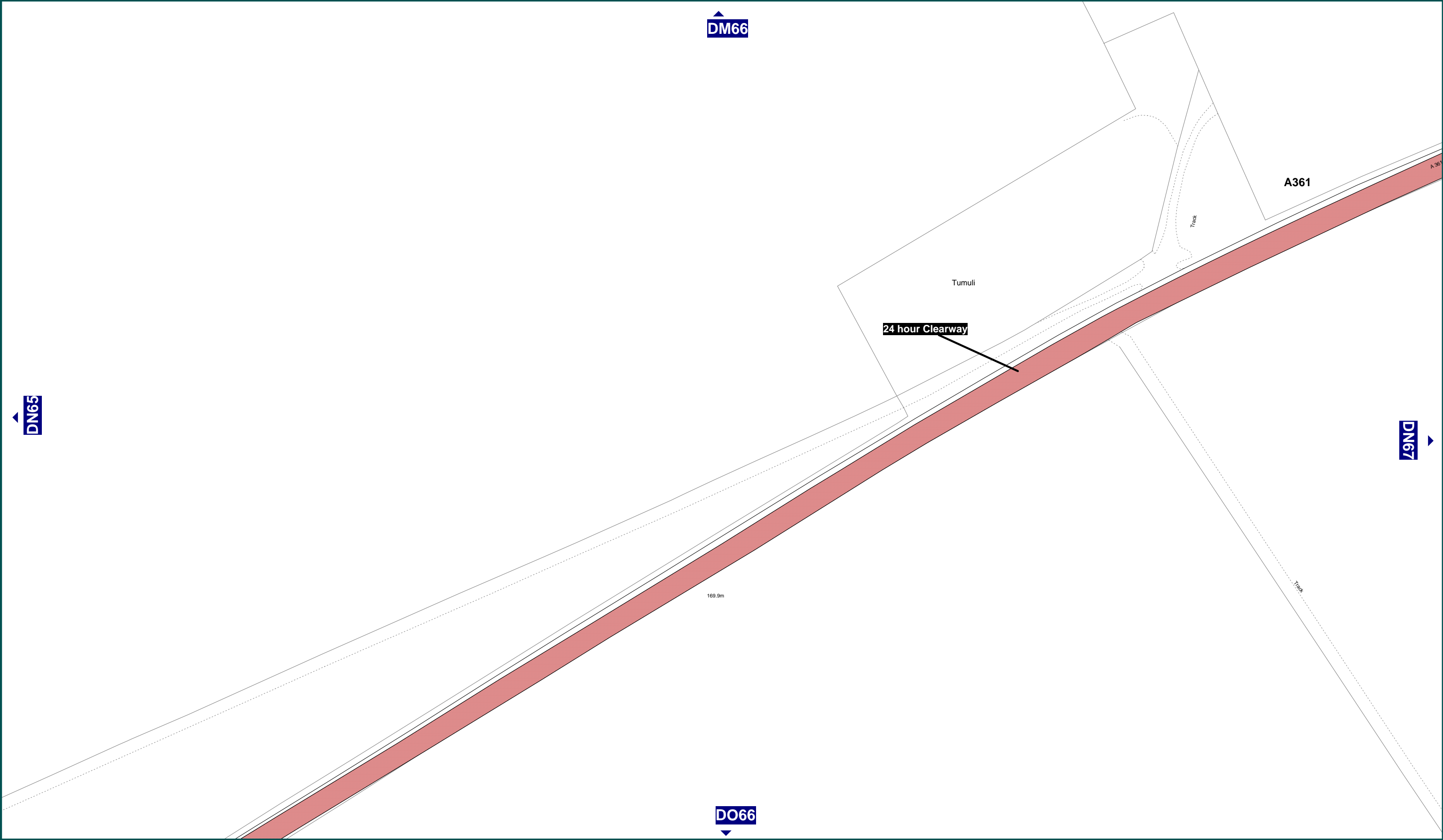





 <b>Wiltshire</b> <small>COUNTY COUNCIL</small>	Reproduced from the Ordnance Survey Map With the permission of The Controller of H.M. Stationery Office. Crown Copyright reserved 100023455 2005		<b>The County of Wiltshire (Parishes in the District of Kennet) (Prohibition and Restriction of Waiting, Clearways and On Street Parking) Consolidation Order 2006</b>  <b>CLEARWAY - A361</b>		<b>Key to Restriction Types Displayed</b>   <b>Clearway</b>		<b>SCALE</b>	<b>1 : 1250</b>
	This plan has been produced specifically to supply an individual with value added Local Authority information.				<b>DATE</b>	<b>17/05/2006</b>		
	Unauthorised reproduction infringes Crown Copyright and may lead to prosecution or Civil Proceedings				<b>FILE</b>	<b>KEDC01CONS</b>		
WILTSHIRE COUNTY COUNCIL The Director of Environmental Services County Hall Trowbridge Wiltshire BA148JD							<b>MAP NUMBER</b>	<b>DM67</b>







 <b>Wiltshire</b> <small>COUNTY COUNCIL</small>	Reproduced from the Ordnance Survey Map With the permission of The Controller of H.M. Stationery Office. Crown Copyright reserved 100023455 2005		<b>The County of Wiltshire (Parishes in the District of Kennet) (Prohibition and Restriction of Waiting, Clearways and On Street Parking) Consolidation Order 2006</b>  <b>CLEARWAY - A361</b>		<b>Key to Restriction Types Displayed</b>		<b>SCALE</b>	<b>1 : 1250</b>	
	This plan has been produced specifically to supply an individual with value added Local Authority information.				 <b>Clearway</b>		<b>DATE</b>	<b>17/05/2006</b>	
							<b>FILE</b>		<b>KEDC01CONS</b>
									<b>MAP NUMBER</b>
WILTSHIRE COUNTY COUNCIL The Director of Environmental Services County Hall Trowbridge Wiltshire BA148JD		Unauthorised reproduction infringes Crown Copyright and may lead to prosecution or Civil Proceedings							

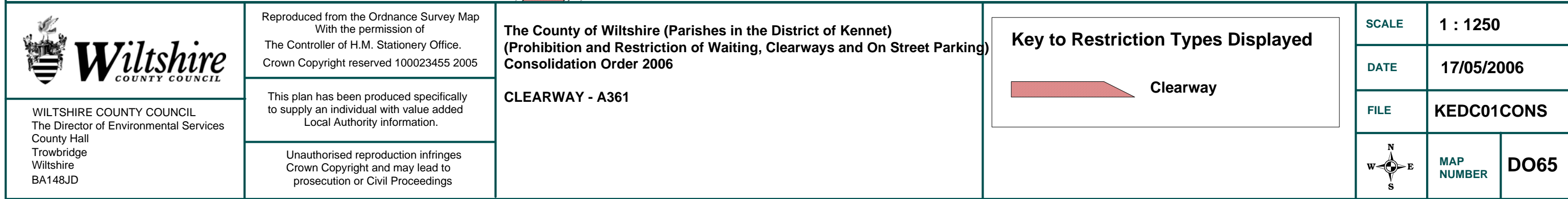








 <b>Wiltshire</b> <small>COUNTY COUNCIL</small>	Reproduced from the Ordnance Survey Map With the permission of The Controller of H.M. Stationery Office. Crown Copyright reserved 100023455 2005		<b>The County of Wiltshire (Parishes in the District of Kennet) (Prohibition and Restriction of Waiting, Clearways and On Street Parking) Consolidation Order 2006</b>  <b>CLEARWAY - A361</b>		<b>Key to Restriction Types Displayed</b>   <b>Clearway</b>		<b>SCALE</b>	<b>1 : 1250</b>
	This plan has been produced specifically to supply an individual with value added Local Authority information.				<b>DATE</b>	<b>17/05/2006</b>		
	Unauthorised reproduction infringes Crown Copyright and may lead to prosecution or Civil Proceedings				<b>FILE</b>	<b>KEDC01CONS</b>		
WILTSHIRE COUNTY COUNCIL The Director of Environmental Services County Hall Trowbridge Wiltshire BA148JD							<b>MAP NUMBER</b>	<b>DN66</b>



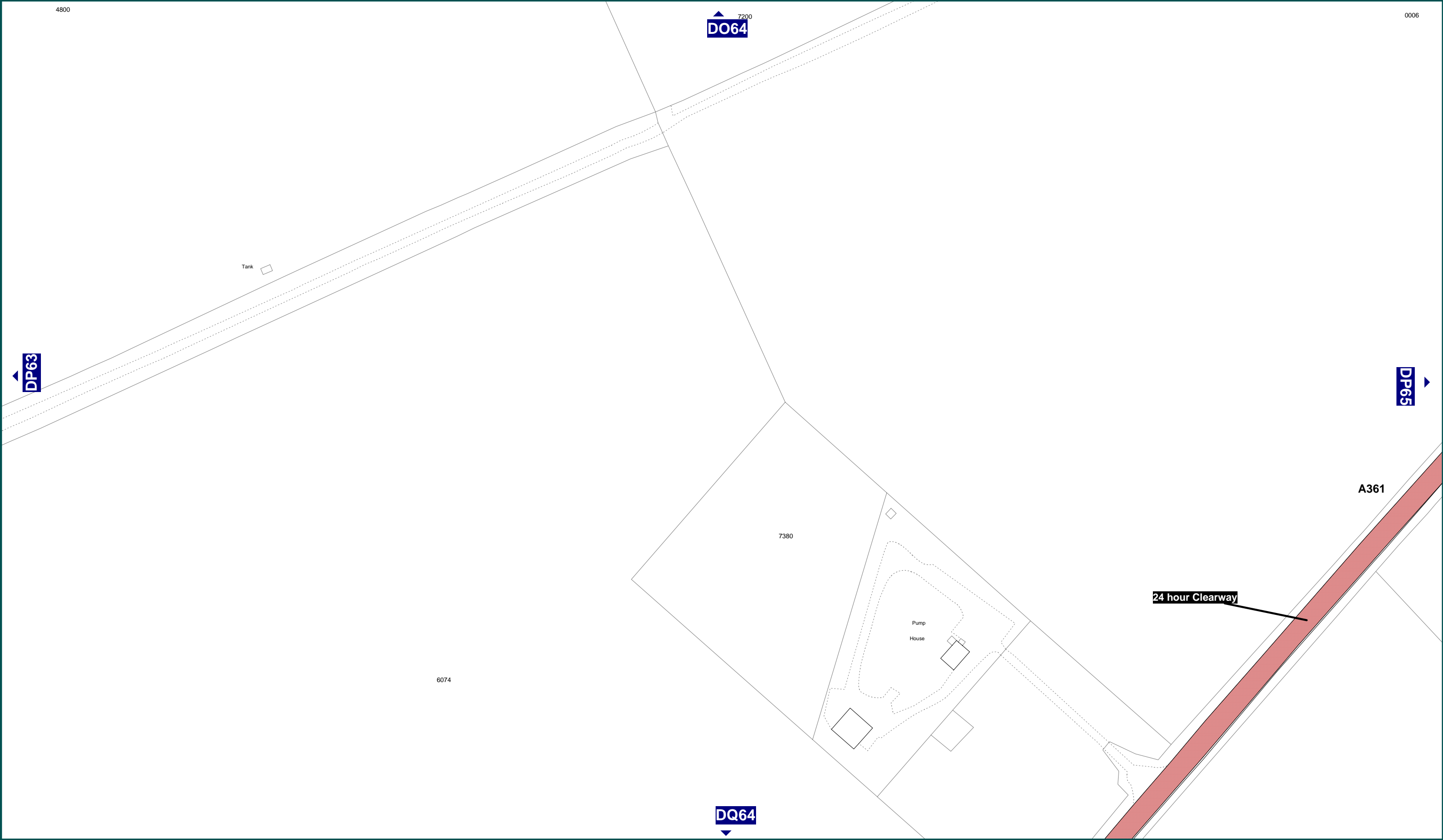
 <b>Wiltshire</b> <small>COUNTY COUNCIL</small>	Reproduced from the Ordnance Survey Map With the permission of The Controller of H.M. Stationery Office. Crown Copyright reserved 100023455 2005		<b>The County of Wiltshire (Parishes in the District of Kennet) (Prohibition and Restriction of Waiting, Clearways and On Street Parking) Consolidation Order 2006</b>  <b>CLEARWAY - A361</b>		<b>Key to Restriction Types Displayed</b>   <b>Clearway</b>		<b>SCALE</b>	<b>1 : 1250</b>
	This plan has been produced specifically to supply an individual with value added Local Authority information.				<b>DATE</b>	<b>17/05/2006</b>		
	Unauthorised reproduction infringes Crown Copyright and may lead to prosecution or Civil Proceedings				<b>FILE</b>	<b>KEDC01CONS</b>		
					<b>MAP NUMBER</b>	<b>DN67</b>		






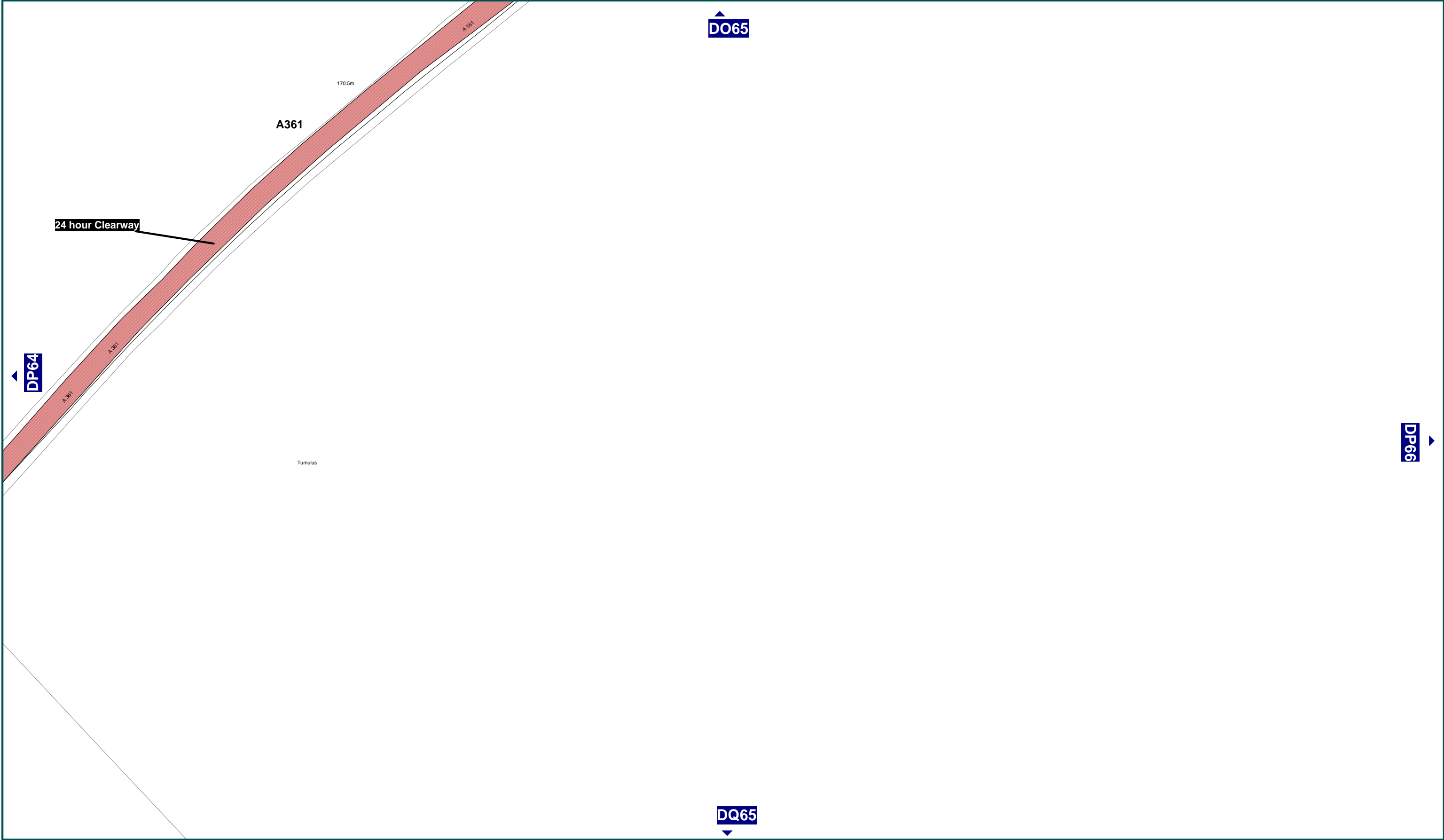





 <b>Wiltshire</b> <small>COUNTY COUNCIL</small>	Reproduced from the Ordnance Survey Map With the permission of The Controller of H.M. Stationery Office. Crown Copyright reserved 100023455 2005		<b>The County of Wiltshire (Parishes in the District of Kennet) (Prohibition and Restriction of Waiting, Clearways and On Street Parking) Consolidation Order 2006</b>  <b>CLEARWAY - A361</b>		<div><b>Key to Restriction Types Displayed</b></div> <div> <b>Clearway</b></div>		<b>SCALE</b>	<b>1 : 1250</b>
	<b>DATE</b>	<b>17/05/2006</b>						
	<b>FILE</b>	<b>KEDC01CONS</b>						
WILTSHIRE COUNTY COUNCIL The Director of Environmental Services County Hall Trowbridge Wiltshire BA148JD	This plan has been produced specifically to supply an individual with value added Local Authority information.						<b>MAP NUMBER</b>	<b>DO66</b>
	Unauthorised reproduction infringes Crown Copyright and may lead to prosecution or Civil Proceedings							

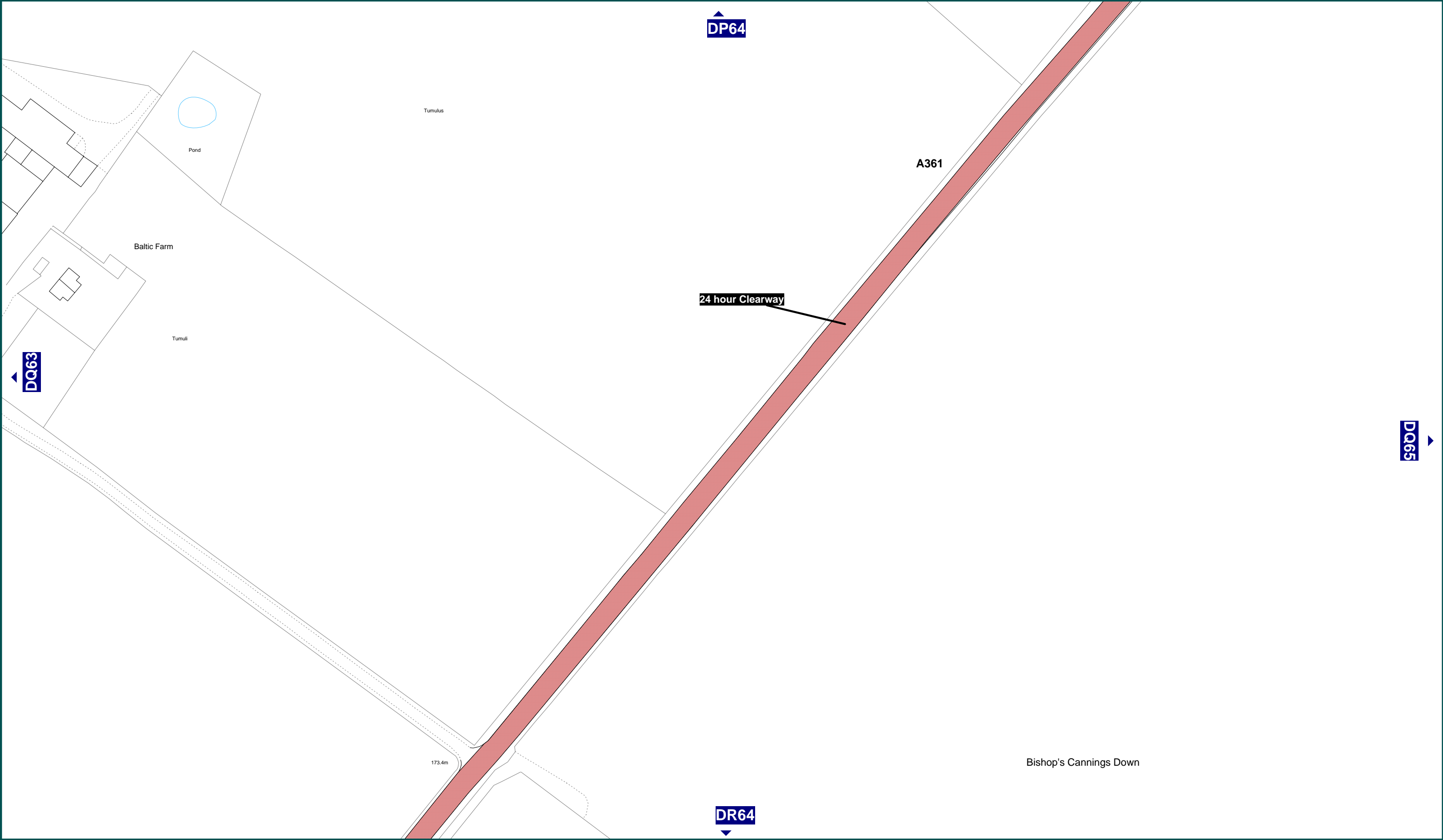








 <b>Wiltshire</b> <small>COUNTY COUNCIL</small>	Reproduced from the Ordnance Survey Map With the permission of The Controller of H.M. Stationery Office. Crown Copyright reserved 100023455 2005		<b>The County of Wiltshire (Parishes in the District of Kennet) (Prohibition and Restriction of Waiting, Clearways and On Street Parking) Consolidation Order 2006</b>  <b>CLEARWAY - A361</b>		<b>Key to Restriction Types Displayed</b>   <b>Clearway</b>		<b>SCALE</b>	<b>1 : 1250</b>	
					<b>DATE</b>	<b>17/05/2006</b>			
	This plan has been produced specifically to supply an individual with value added Local Authority information.				<b>FILE</b>	<b>KEDC01CONS</b>			
	Unauthorised reproduction infringes Crown Copyright and may lead to prosecution or Civil Proceedings					<b>MAP NUMBER</b>	<b>DP64</b>		






 <b>Wiltshire</b> <small>COUNTY COUNCIL</small>	Reproduced from the Ordnance Survey Map With the permission of The Controller of H.M. Stationery Office. Crown Copyright reserved 100023455 2005		<b>The County of Wiltshire (Parishes in the District of Kennet) (Prohibition and Restriction of Waiting, Clearways and On Street Parking) Consolidation Order 2006</b>  <b>CLEARWAY - A361</b>		<b>Key to Restriction Types Displayed</b>  <div> Clearway</div>		<b>SCALE</b> <b>1 : 1250</b>	
	This plan has been produced specifically to supply an individual with value added Local Authority information.				<b>DATE</b> <b>17/05/2006</b>			
	Unauthorised reproduction infringes Crown Copyright and may lead to prosecution or Civil Proceedings				<b>FILE</b> <b>KEDC01CONS</b>			
	WILTSHIRE COUNTY COUNCIL The Director of Environmental Services County Hall Trowbridge Wiltshire BA148JD				 <b>MAP NUMBER</b> <b>DP65</b>			

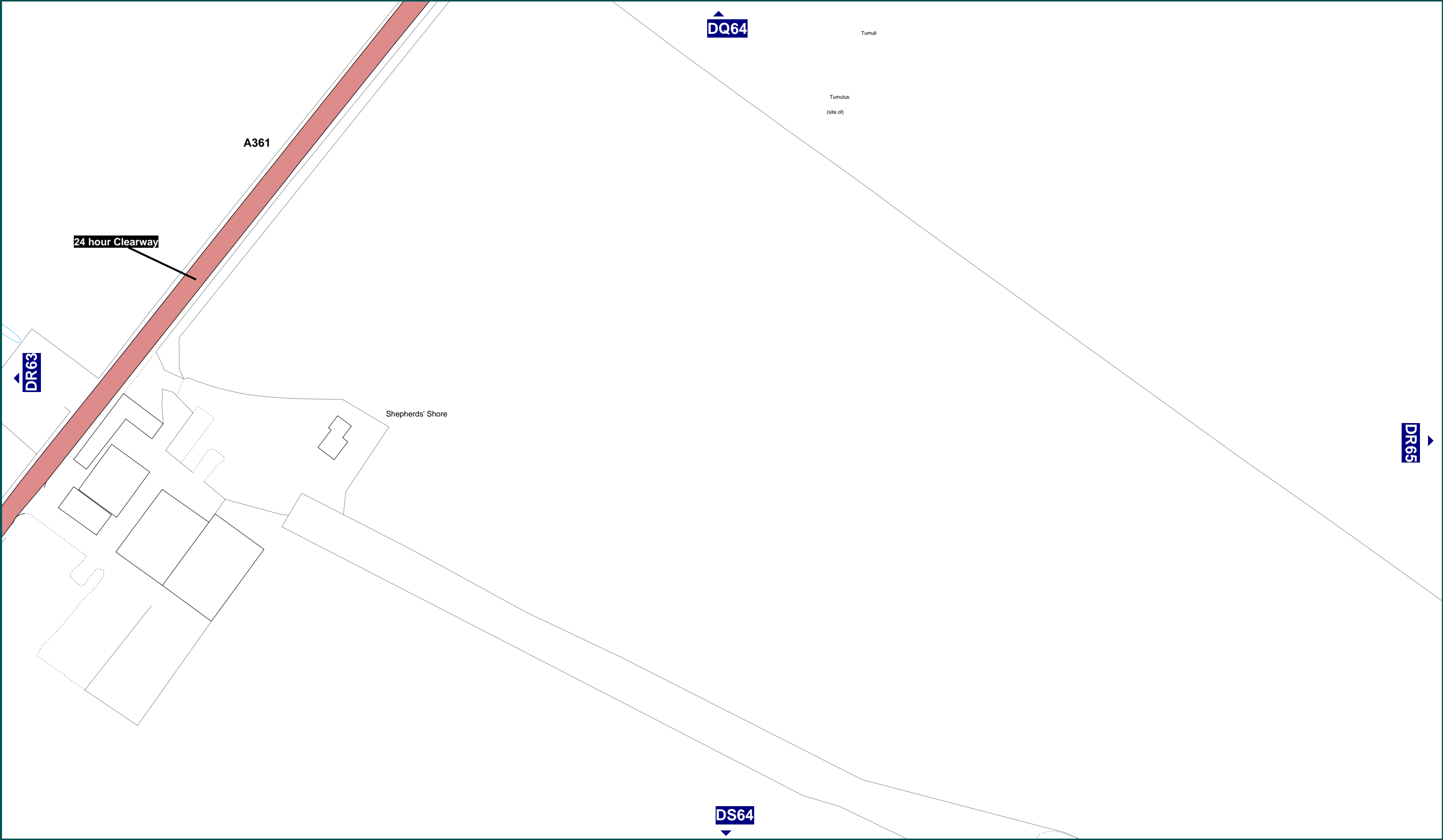





 <b>Wiltshire</b> <small>COUNTY COUNCIL</small>	Reproduced from the Ordnance Survey Map With the permission of The Controller of H.M. Stationery Office. Crown Copyright reserved 100023455 2005		<b>The County of Wiltshire (Parishes in the District of Kennet) (Prohibition and Restriction of Waiting, Clearways and On Street Parking) Consolidation Order 2006</b>  <b>CLEARWAY - A361</b>		<div>Key to Restriction Types Displayed</div> <div> Clearway</div>		SCALE	1 : 1250
							DATE	17/05/2006
	This plan has been produced specifically to supply an individual with value added Local Authority information.						FILE	KEDC01CONS
	Unauthorised reproduction infringes Crown Copyright and may lead to prosecution or Civil Proceedings							MAP NUMBER

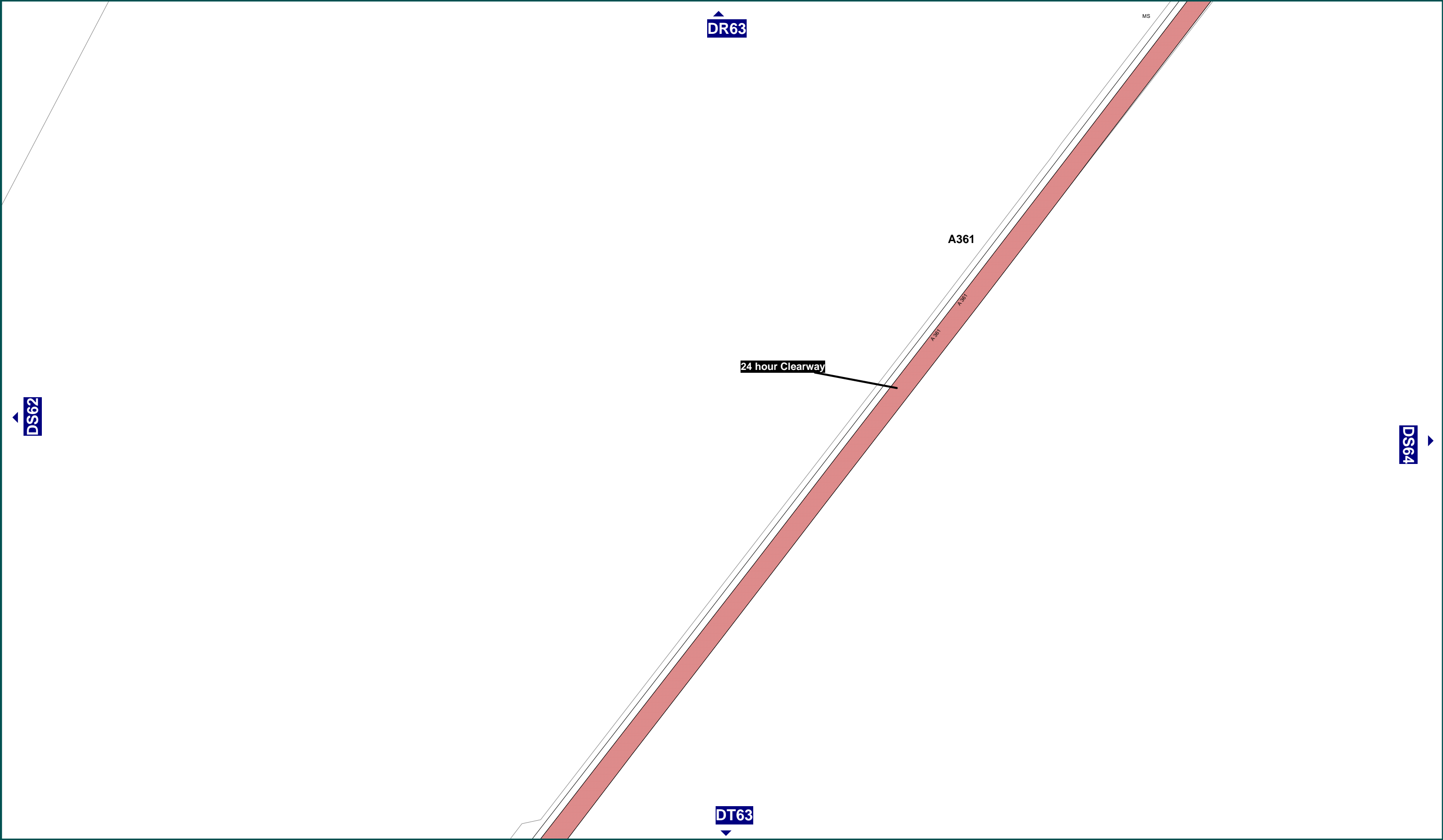





 <b>Wiltshire</b> COUNTY COUNCIL	Reproduced from the Ordnance Survey Map With the permission of The Controller of H.M. Stationery Office. Crown Copyright reserved 100023455 2005	<b>The County of Wiltshire (Parishes in the District of Kennet) (Prohibition and Restriction of Waiting, Clearways and On Street Parking) Consolidation Order 2006</b>  <b>CLEARWAY - A361</b>	<b>Key to Restriction Types Displayed</b>   <b>Clearway</b>		<b>SCALE</b>	<b>1 : 1250</b>
	This plan has been produced specifically to supply an individual with value added Local Authority information.			<b>DATE</b>	<b>17/05/2006</b>	
				<b>FILE</b>	<b>KEDC01CONS</b>	
WILTSHIRE COUNTY COUNCIL The Director of Environmental Services County Hall Trowbridge Wiltshire BA148JD	Unauthorised reproduction infringes Crown Copyright and may lead to prosecution or Civil Proceedings		<b>MAP NUMBER</b>	<b>DR63</b>		









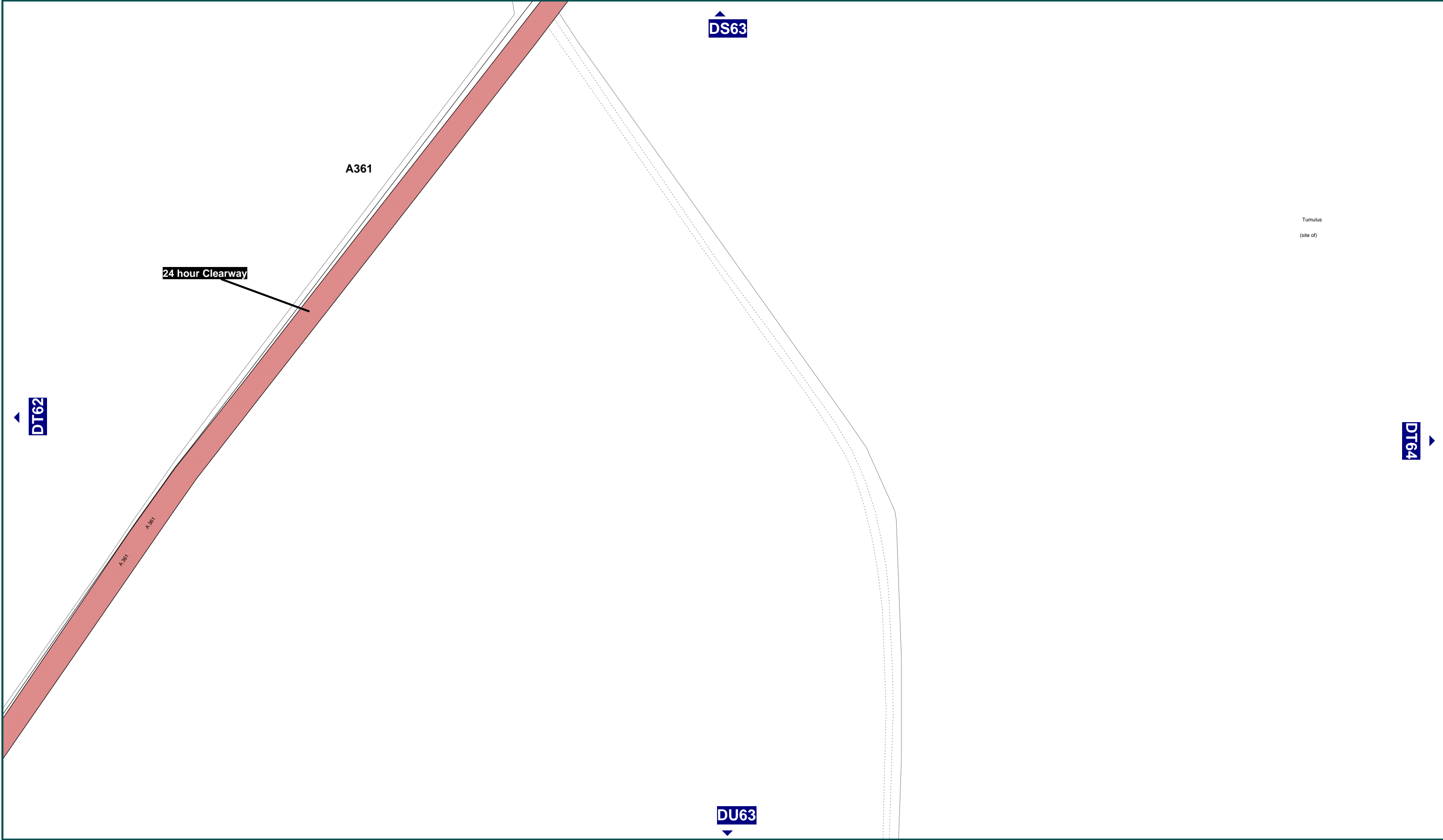
 <b>Wiltshire</b> COUNTY COUNCIL	Reproduced from the Ordnance Survey Map With the permission of The Controller of H.M. Stationery Office. Crown Copyright reserved 100023455 2005		<b>The County of Wiltshire (Parishes in the District of Kennet) (Prohibition and Restriction of Waiting, Clearways and On Street Parking) Consolidation Order 2006</b>  <b>CLEARWAY - A361</b>		<div>Key to Restriction Types Displayed</div> <div> Clearway</div>		SCALE	1 : 1250
							DATE	17/05/2006
	This plan has been produced specifically to supply an individual with value added Local Authority information.						FILE	KEDC01CONS
	Unauthorised reproduction infringes Crown Copyright and may lead to prosecution or Civil Proceedings							MAP NUMBER






 <b>Wiltshire</b> <small>COUNTY COUNCIL</small>	Reproduced from the Ordnance Survey Map With the permission of The Controller of H.M. Stationery Office. Crown Copyright reserved 100023455 2005		<b>The County of Wiltshire (Parishes in the District of Kennet) (Prohibition and Restriction of Waiting, Clearways and On Street Parking) Consolidation Order 2006</b>  <b>CLEARWAY - A361</b>		<b>Key to Restriction Types Displayed</b>  <div> <b>Clearway</b></div>		<b>SCALE</b>	<b>1 : 1250</b>
	This plan has been produced specifically to supply an individual with value added Local Authority information.				<b>DATE</b>	<b>17/05/2006</b>		
					<b>FILE</b>	<b>KEDC01CONS</b>		
						<b>MAP NUMBER</b>	<b>DS63</b>	
WILTSHIRE COUNTY COUNCIL The Director of Environmental Services County Hall Trowbridge Wiltshire BA148JD		Unauthorised reproduction infringes Crown Copyright and may lead to prosecution or Civil Proceedings						

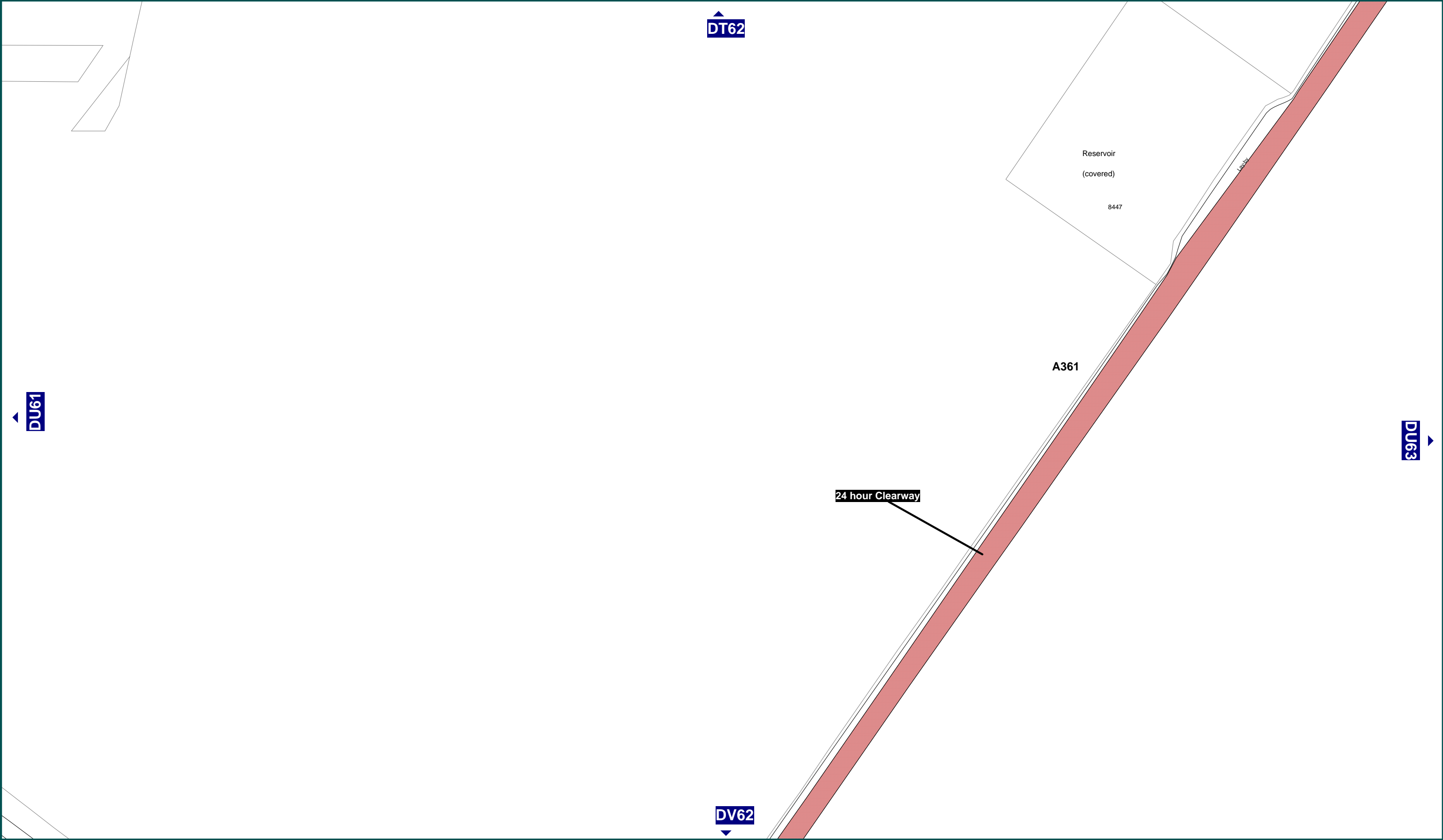





 WILTSHIRE COUNTY COUNCIL The Director of Environmental Services County Hall Trowbridge Wiltshire BA148JD	Reproduced from the Ordnance Survey Map With the permission of The Controller of H.M. Stationery Office. Crown Copyright reserved 100023455 2005	<b>The County of Wiltshire (Parishes in the District of Kennet) (Prohibition and Restriction of Waiting, Clearways and On Street Parking) Consolidation Order 2006</b>  <b>CLEARWAY - A361</b>	<b>Key to Restriction Types Displayed</b>   <b>Clearway</b>		<b>SCALE</b>	<b>1 : 1250</b>
	This plan has been produced specifically to supply an individual with value added Local Authority information.		Unauthorised reproduction infringes Crown Copyright and may lead to prosecution or Civil Proceedings	<b>DATE</b>	<b>17/05/2006</b>	
				<b>FILE</b>	<b>KEDC01CONS</b>	
				<b>MAP NUMBER</b>	<b>DT62</b>	

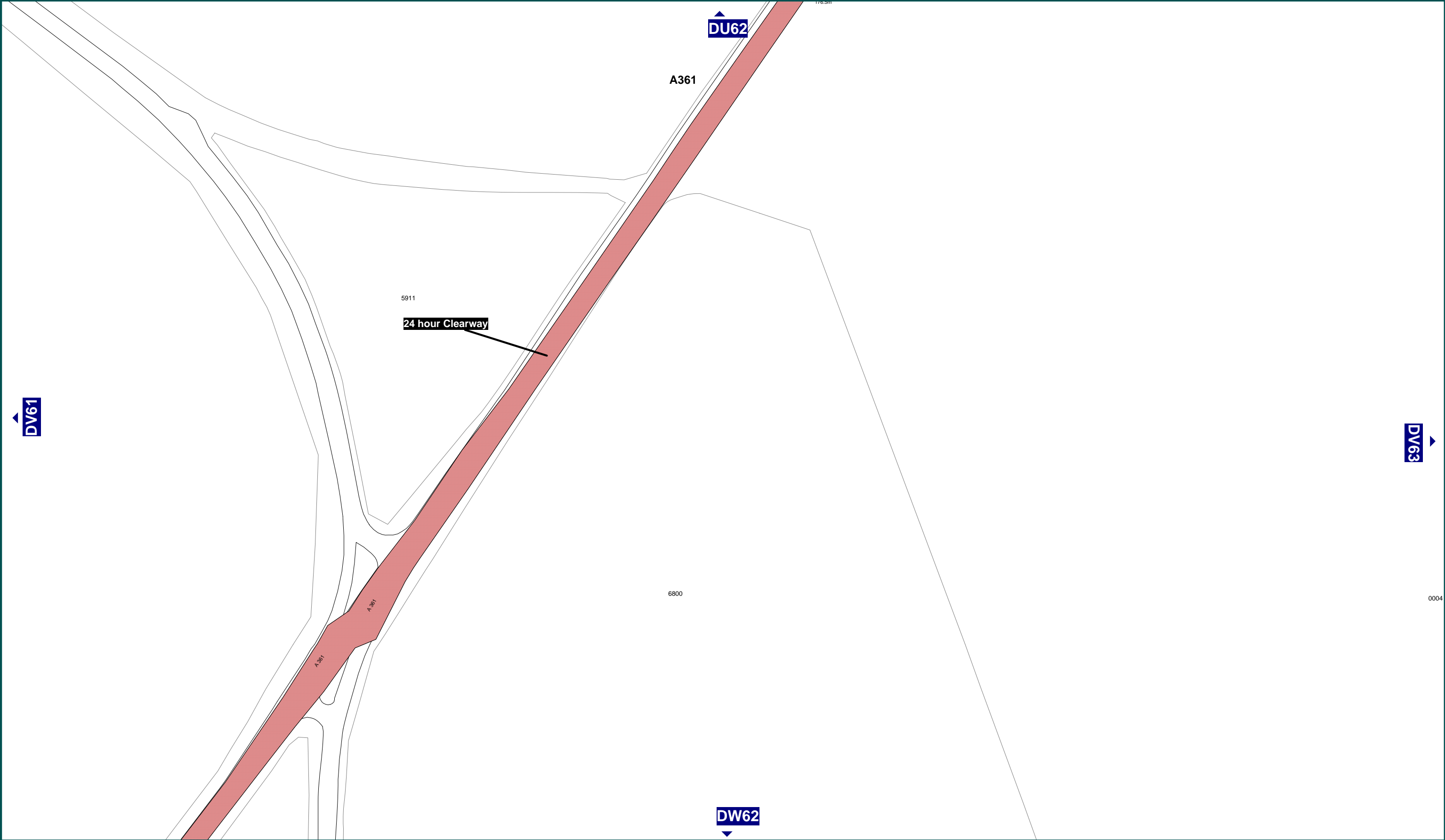




 <b>Wiltshire</b> <small>COUNTY COUNCIL</small>	Reproduced from the Ordnance Survey Map With the permission of The Controller of H.M. Stationery Office. Crown Copyright reserved 100023455 2005		<b>The County of Wiltshire (Parishes in the District of Kennet) (Prohibition and Restriction of Waiting, Clearways and On Street Parking) Consolidation Order 2006</b>  <b>CLEARWAY - A361</b>		<b>Key to Restriction Types Displayed</b>  <div> <b>Clearway</b></div>		<b>SCALE</b>	<b>1 : 1250</b>
	This plan has been produced specifically to supply an individual with value added Local Authority information.				<b>DATE</b>	<b>17/05/2006</b>		
	Unauthorised reproduction infringes Crown Copyright and may lead to prosecution or Civil Proceedings				<b>FILE</b>	<b>KEDC01CONS</b>		
	WILTSHIRE COUNTY COUNCIL The Director of Environmental Services County Hall Trowbridge Wiltshire BA148JD					<b>MAP NUMBER</b>	<b>DT63</b>	

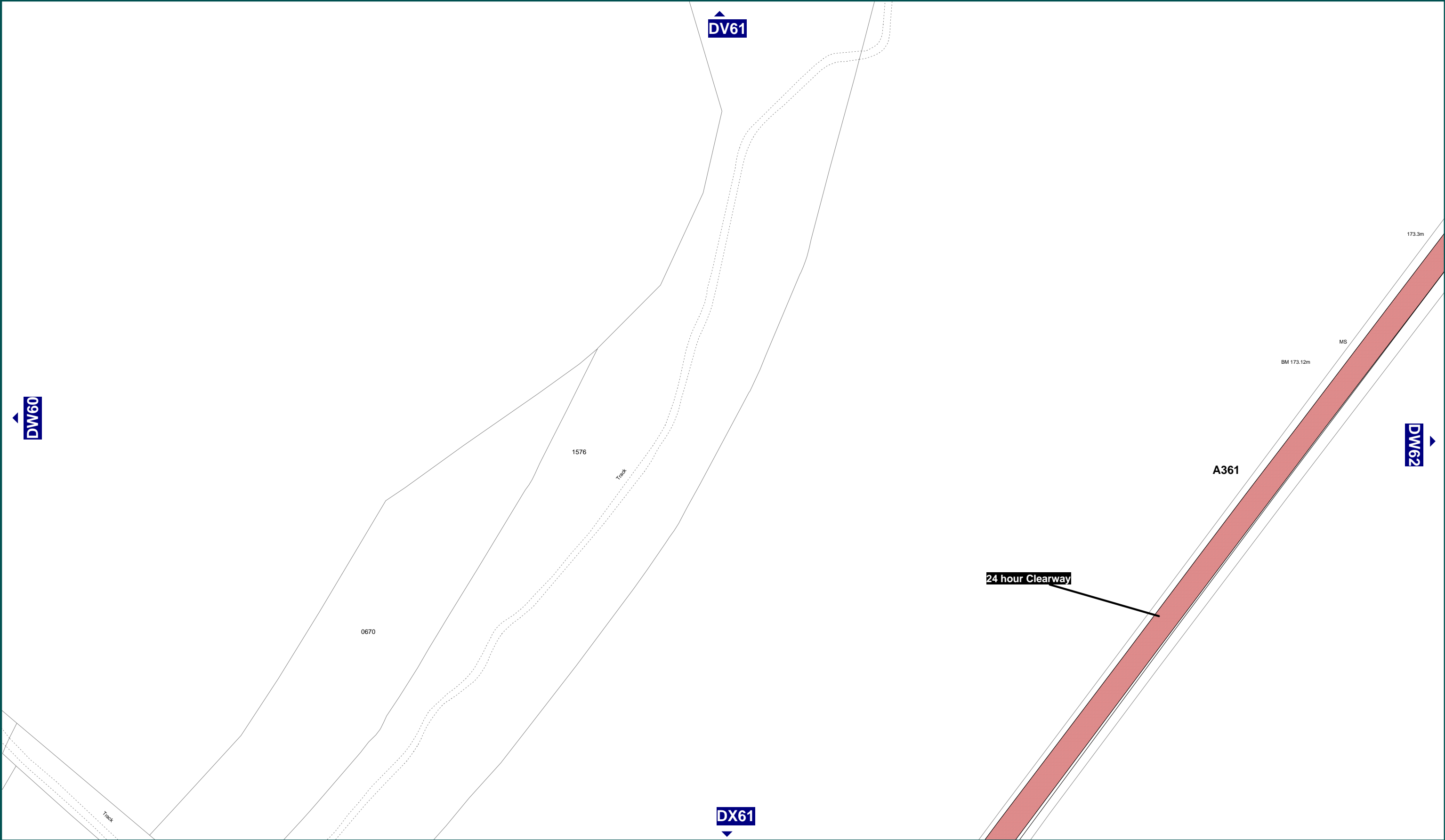







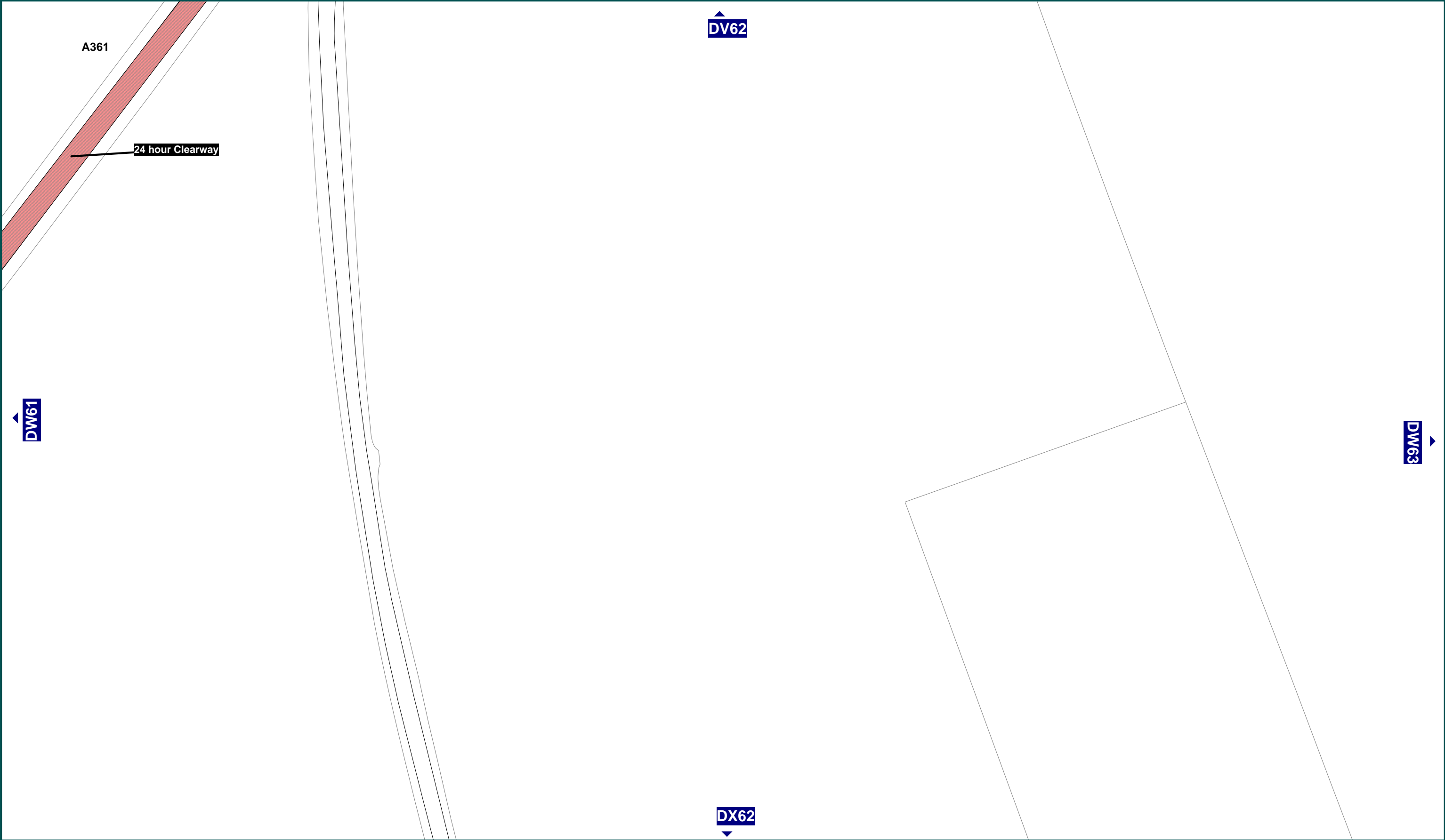
 <b>Wiltshire</b> <small>COUNTY COUNCIL</small>	Reproduced from the Ordnance Survey Map With the permission of The Controller of H.M. Stationery Office. Crown Copyright reserved 100023455 2005		<b>The County of Wiltshire (Parishes in the District of Kennet) (Prohibition and Restriction of Waiting, Clearways and On Street Parking) Consolidation Order 2006</b>  <b>CLEARWAY - A361</b>		<b>Key to Restriction Types Displayed</b>   <b>Clearway</b>		<b>SCALE</b>	<b>1 : 1250</b>
	This plan has been produced specifically to supply an individual with value added Local Authority information.				<b>DATE</b>	<b>17/05/2006</b>		
	Unauthorised reproduction infringes Crown Copyright and may lead to prosecution or Civil Proceedings				<b>FILE</b>	<b>KEDC01CONS</b>		
						<b>MAP NUMBER</b>	<b>DU62</b>	






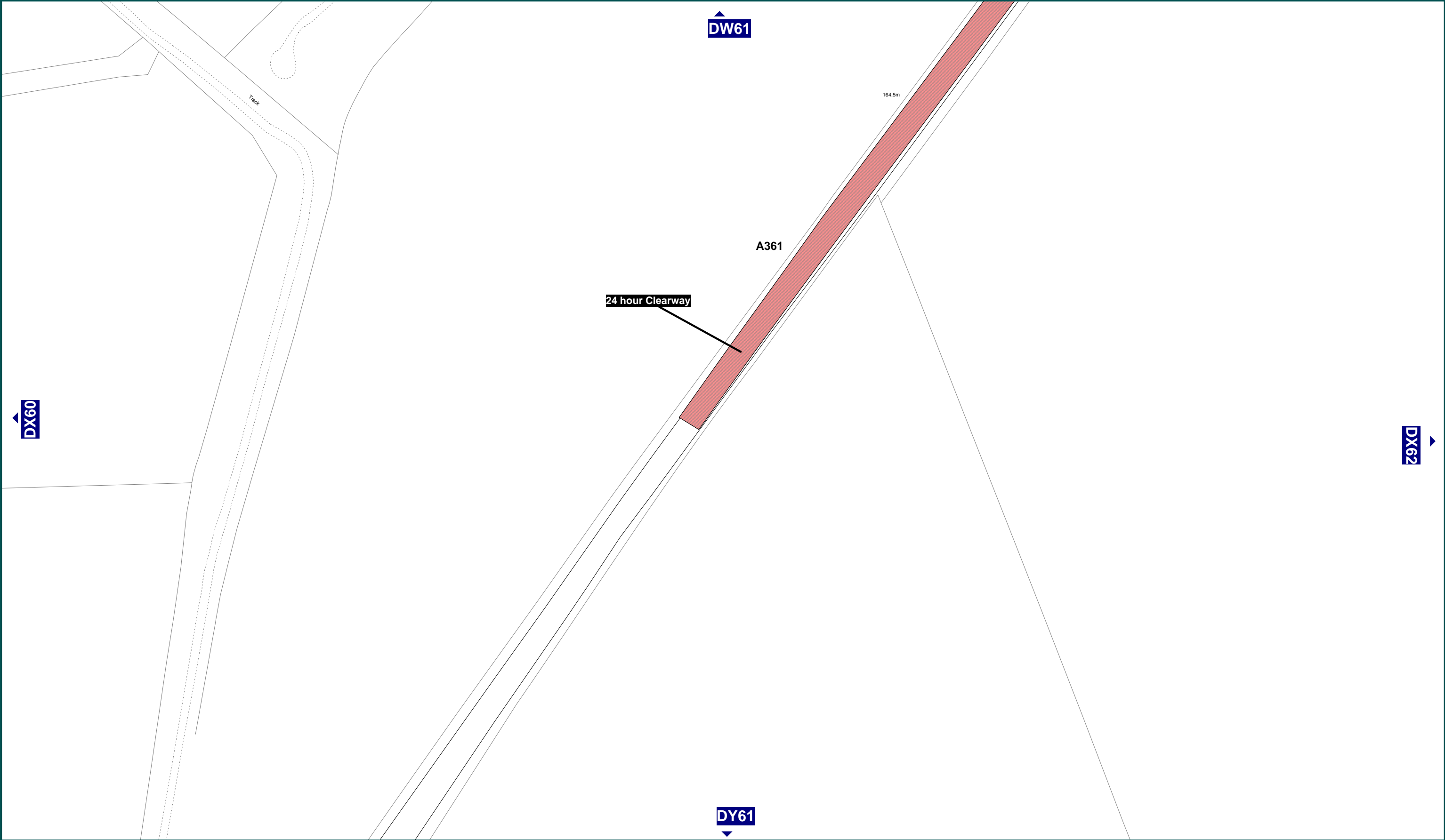
 <b>Wiltshire</b> <small>COUNTY COUNCIL</small>	Reproduced from the Ordnance Survey Map With the permission of The Controller of H.M. Stationery Office. Crown Copyright reserved 100023455 2005		<b>The County of Wiltshire (Parishes in the District of Kennet) (Prohibition and Restriction of Waiting, Clearways and On Street Parking) Consolidation Order 2006</b>  <b>CLEARWAY - A361</b>		<div>Key to Restriction Types Displayed</div> <div> Clearway</div>		SCALE	1 : 1250
							DATE	17/05/2006
	This plan has been produced specifically to supply an individual with value added Local Authority information.						FILE	KEDC01CONS
	Unauthorised reproduction infringes Crown Copyright and may lead to prosecution or Civil Proceedings						<div><div>N W S E</div></div>	MAP NUMBER



 <b>Wiltshire</b> <small>COUNTY COUNCIL</small>	Reproduced from the Ordnance Survey Map With the permission of The Controller of H.M. Stationery Office. Crown Copyright reserved 100023455 2005		<b>The County of Wiltshire (Parishes in the District of Kennet) (Prohibition and Restriction of Waiting, Clearways and On Street Parking) Consolidation Order 2006</b>  <b>CLEARWAY - A361</b>		<b>Key to Restriction Types Displayed</b>   <b>Clearway</b>		<b>SCALE</b>	<b>1 : 1250</b>
	This plan has been produced specifically to supply an individual with value added Local Authority information.				<b>DATE</b>	<b>17/05/2006</b>		
	Unauthorised reproduction infringes Crown Copyright and may lead to prosecution or Civil Proceedings				<b>FILE</b>	<b>KEDC01CONS</b>		
					<b>MAP NUMBER</b>	<b>DW61</b>		



 <b>Wiltshire</b> <small>COUNTY COUNCIL</small>	Reproduced from the Ordnance Survey Map With the permission of The Controller of H.M. Stationery Office. Crown Copyright reserved 100023455 2005		<b>The County of Wiltshire (Parishes in the District of Kennet) (Prohibition and Restriction of Waiting, Clearways and On Street Parking) Consolidation Order 2006</b>  <b>CLEARWAY - A361</b>		<b>Key to Restriction Types Displayed</b>   <b>Clearway</b>		<b>SCALE</b>	<b>1 : 1250</b>
	This plan has been produced specifically to supply an individual with value added Local Authority information.				<b>DATE</b>	<b>17/05/2006</b>		
	Unauthorised reproduction infringes Crown Copyright and may lead to prosecution or Civil Proceedings				<b>FILE</b>	<b>KEDC01CONS</b>		
					<b>MAP NUMBER</b>	<b>DW62</b>		



WILTSHIRE COUNTY COUNCIL  
The Director of Environmental Services  
County Hall  
Trowbridge  
Wiltshire  
BA148JD

Reproduced from the Ordnance Survey Map  
With the permission of  
The Controller of H.M. Stationery Office.  
Crown Copyright reserved 100023455 2005

This plan has been produced specifically  
to supply an individual with value added  
Local Authority information.

Unauthorised reproduction infringes  
Crown Copyright and may lead to  
prosecution or Civil Proceedings

**The County of Wiltshire (Parishes in the District of Kennet)  
(Prohibition and Restriction of Waiting, Clearways and On Street Parking)  
Consolidation Order 2006**

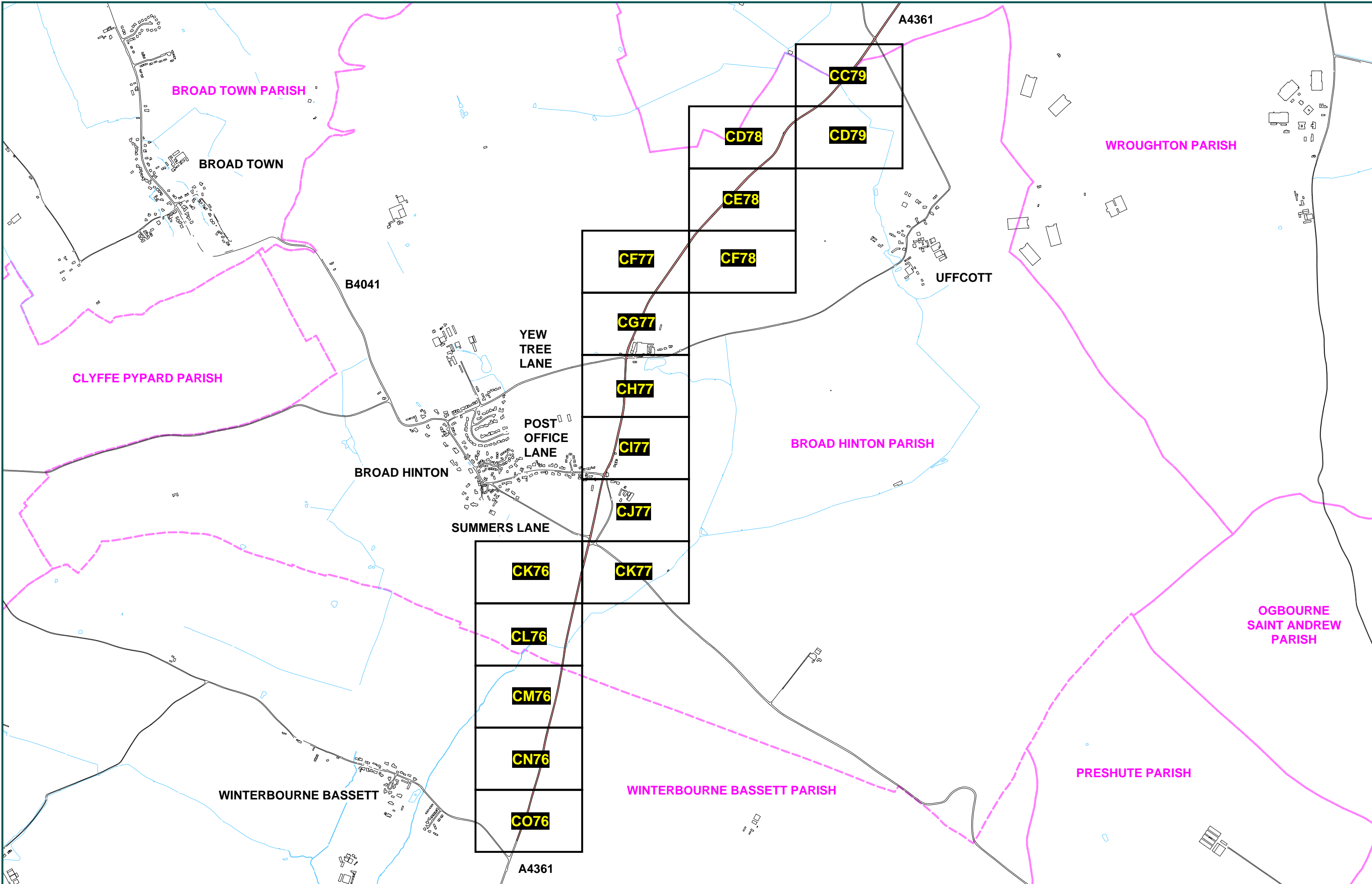
**CLEARWAY - A361**

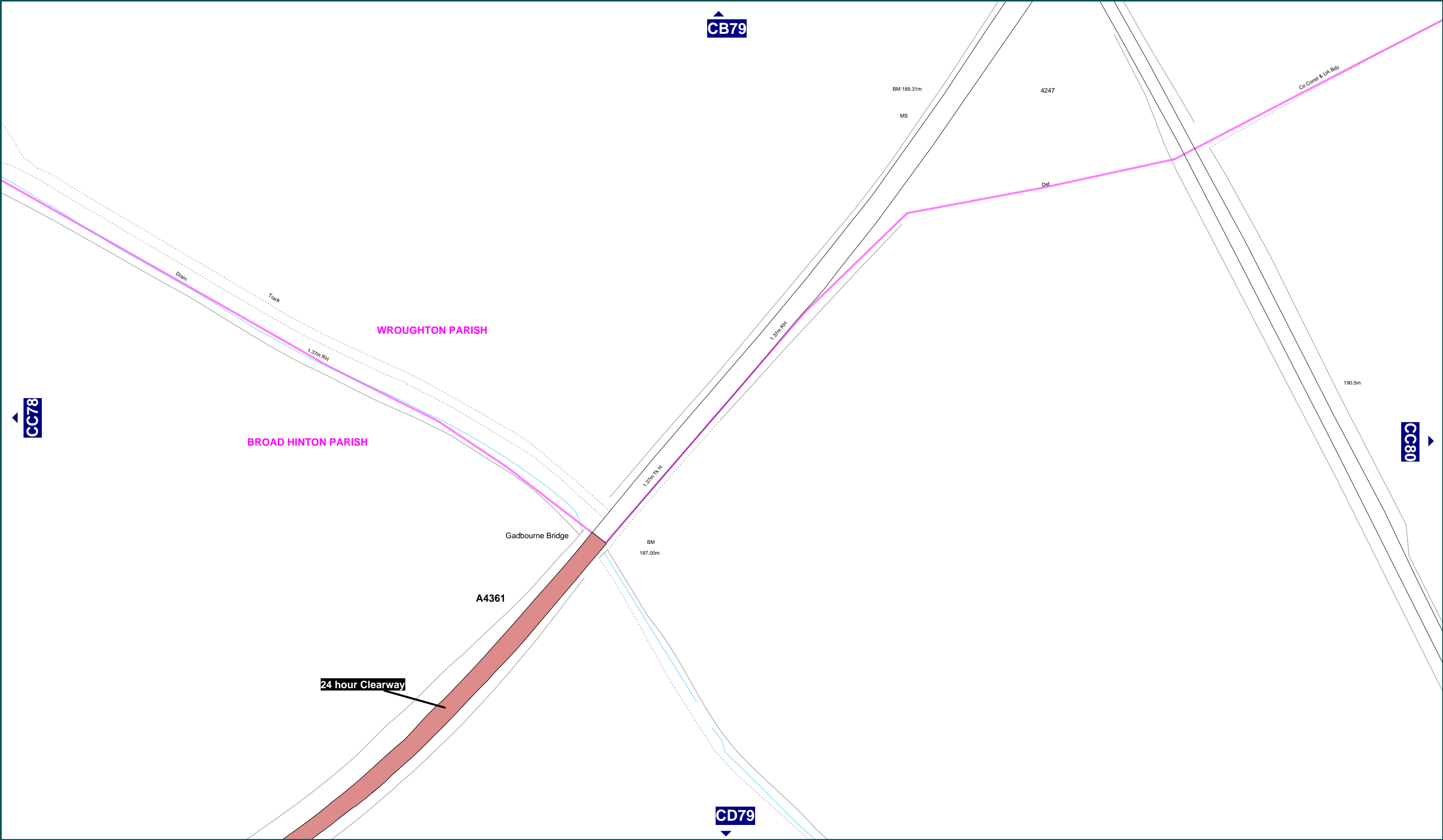
Key to Restriction Types Displayed




Clearway

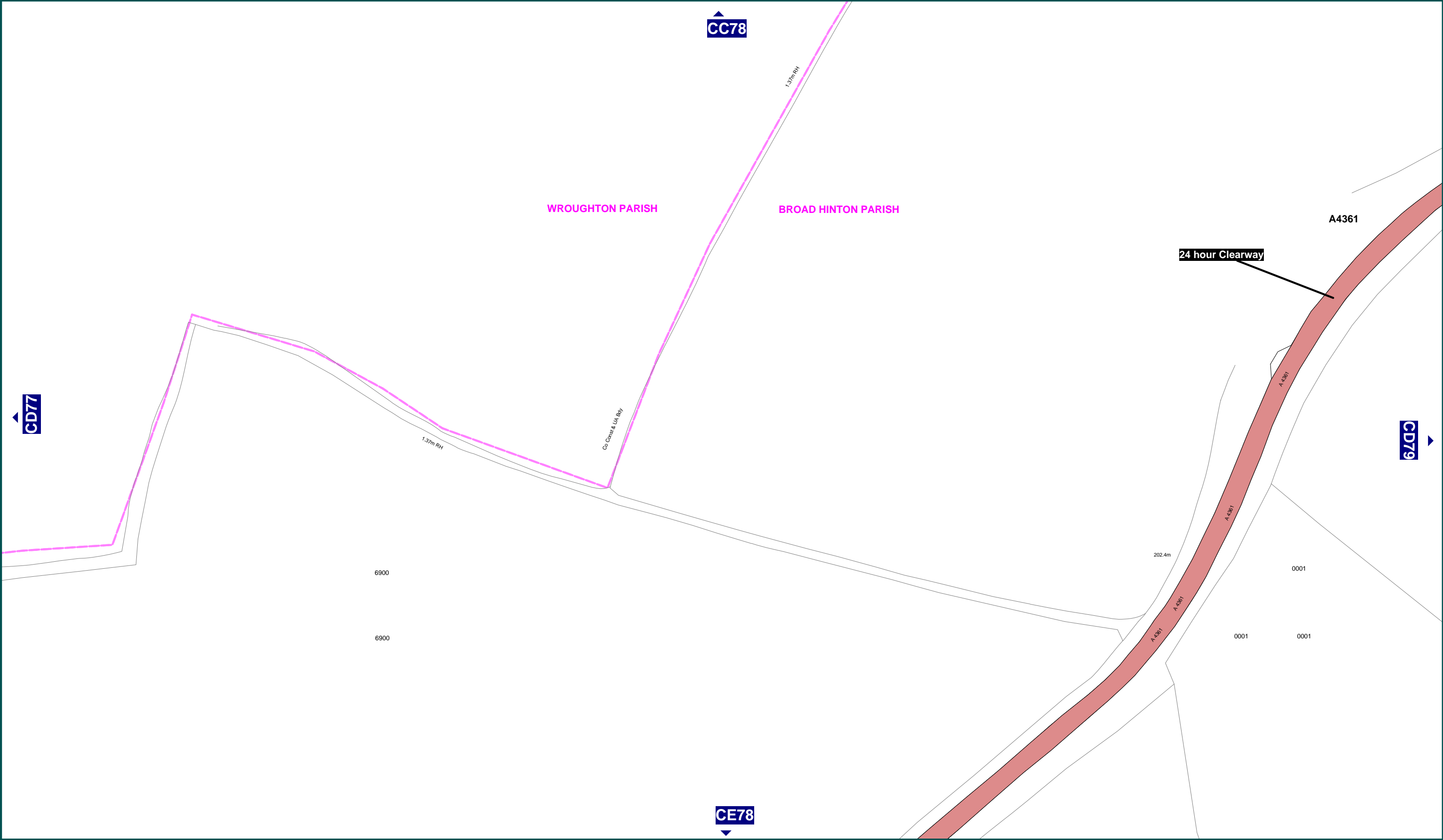
SCALE	1 : 1250	
DATE	17/05/2006	
FILE	KEDC01CONS	
	MAP NUMBER	DX61






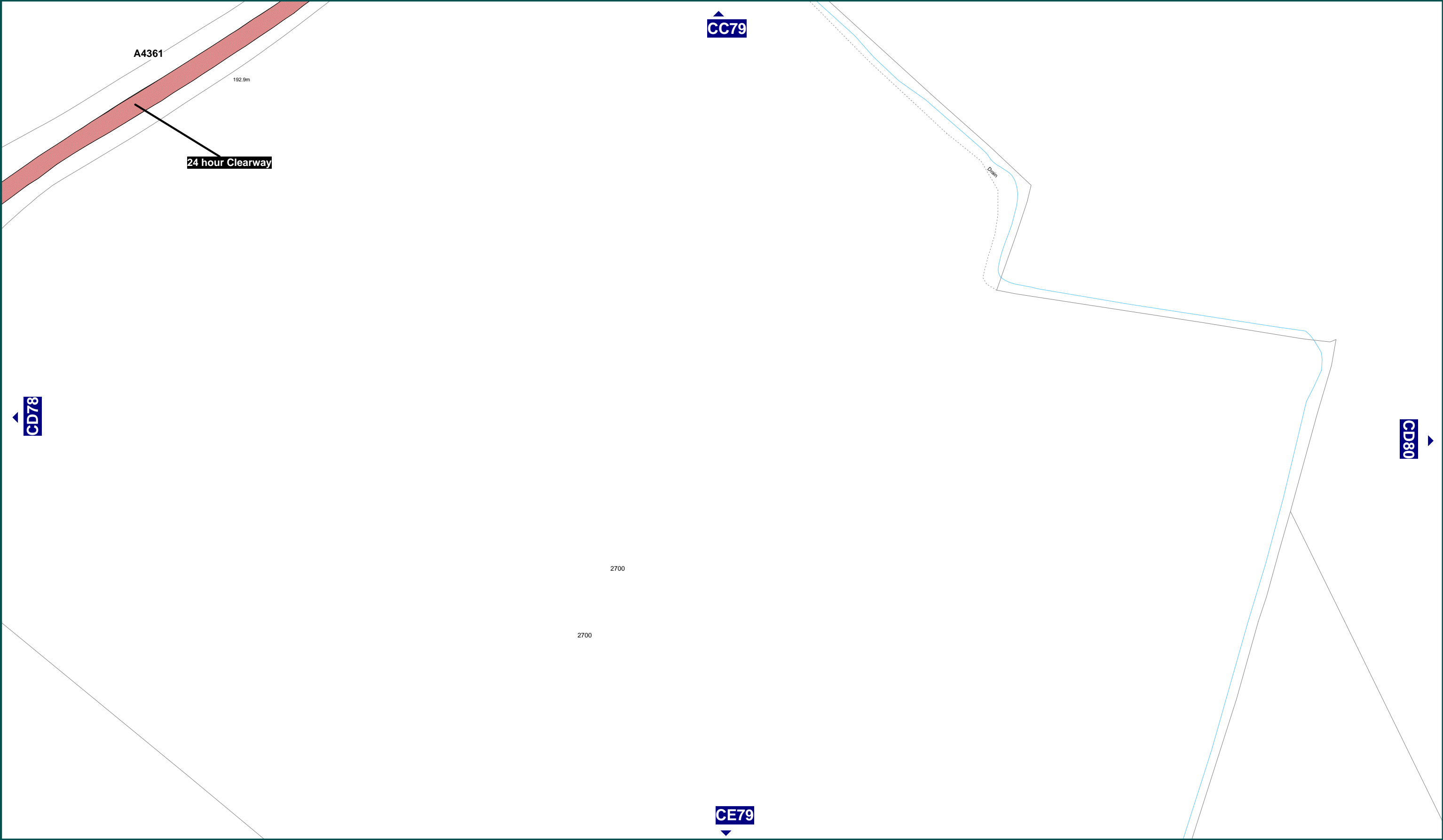







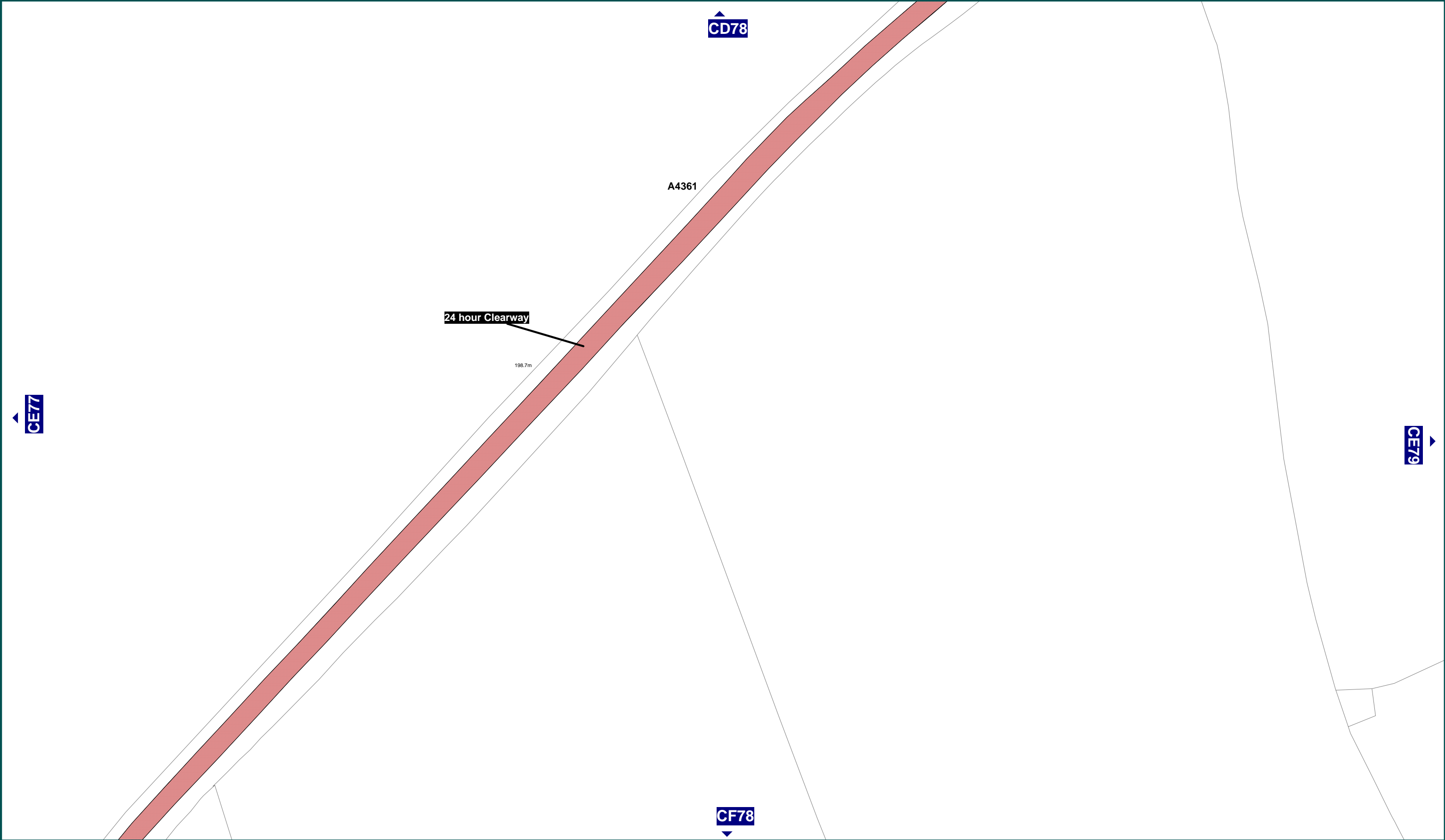
 <b>Wiltshire</b> COUNTY COUNCIL	Reproduced from the Ordnance Survey Map With the permission of The Controller of H.M. Stationery Office. Crown Copyright reserved 100023455 2006		<b>The County of Wiltshire (Parishes in the District of Kennet) (Prohibition and Restriction of Waiting, Clearways and On Street Parking) Consolidation Order 2006</b>  <b>CLEARWAY - A4361</b>		<div><b>Key to Restriction Types Displayed</b></div> <div> <b>Clearway</b></div>		<b>SCALE</b>	<b>1 : 1250</b>
	This plan has been produced specifically to supply an individual with value added Local Authority information.						<b>DATE</b>	<b>17/05/2006</b>
							<b>FILE</b>	<b>KEDC01CONS</b>
								<b>MAP NUMBER</b>
WILTSHIRE COUNTY COUNCIL The Director of Environmental Services County Hall Trowbridge Wiltshire BA148JD		Unauthorised reproduction infringes Crown Copyright and may lead to prosecution or Civil Proceedings						






 <b>Wiltshire</b> COUNTY COUNCIL	Reproduced from the Ordnance Survey Map With the permission of The Controller of H.M. Stationery Office. Crown Copyright reserved 100023455 2006		<b>The County of Wiltshire (Parishes in the District of Kennet) (Prohibition and Restriction of Waiting, Clearways and On Street Parking) Consolidation Order 2006</b>  <b>CLEARWAY - A4361</b>		<div><div>Key to Restriction Types Displayed</div><div> Clearway</div></div>		SCALE	1 : 1250
	DATE	17/05/2006						
	FILE	KEDC01CONS						
WILTSHIRE COUNTY COUNCIL The Director of Environmental Services County Hall Trowbridge Wiltshire BA148JD	This plan has been produced specifically to supply an individual with value added Local Authority information.	Unauthorised reproduction infringes Crown Copyright and may lead to prosecution or Civil Proceedings				MAP NUMBER	CD78	

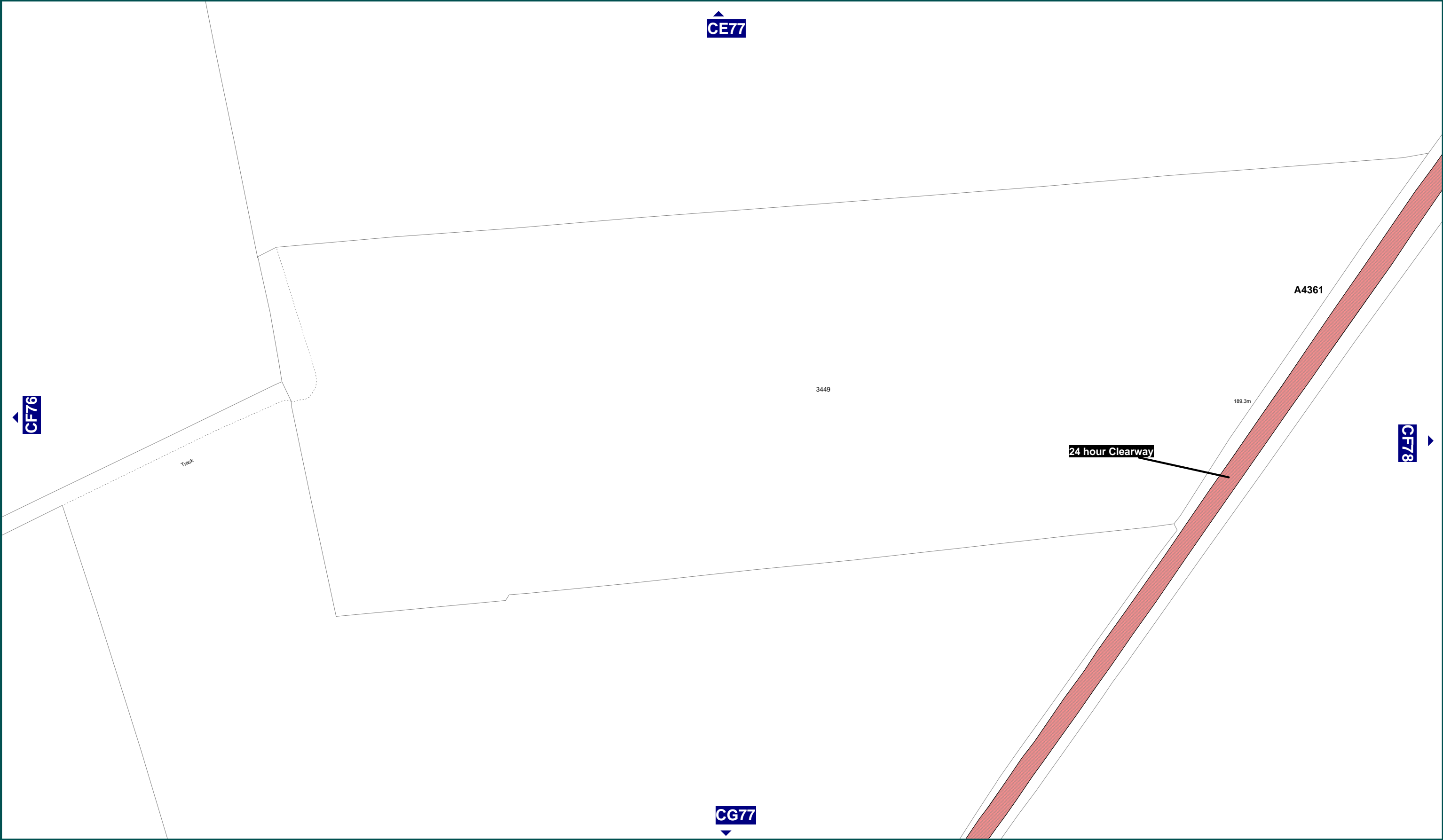





 <b>Wiltshire</b> <small>COUNTY COUNCIL</small>	Reproduced from the Ordnance Survey Map With the permission of The Controller of H.M. Stationery Office. Crown Copyright reserved 100023455 2006		<b>The County of Wiltshire (Parishes in the District of Kennet) (Prohibition and Restriction of Waiting, Clearways and On Street Parking) Consolidation Order 2006</b>  <b>CLEARWAY - A4361</b>		<b>Key to Restriction Types Displayed</b>  <div> <b>Clearway</b></div>		<b>SCALE</b>	<b>1 : 1250</b>
	This plan has been produced specifically to supply an individual with value added Local Authority information.				<b>DATE</b>	<b>17/05/2006</b>		
	Unauthorised reproduction infringes Crown Copyright and may lead to prosecution or Civil Proceedings				<b>FILE</b>	<b>KEDC01CONS</b>		
	WILTSHIRE COUNTY COUNCIL The Director of Environmental Services County Hall Trowbridge Wiltshire BA148JD					<b>MAP NUMBER</b>	<b>CD79</b>	







 <b>Wiltshire</b> <small>COUNTY COUNCIL</small>	Reproduced from the Ordnance Survey Map With the permission of The Controller of H.M. Stationery Office. Crown Copyright reserved 100023455 2006	<b>The County of Wiltshire (Parishes in the District of Kennet) (Prohibition and Restriction of Waiting, Clearways and On Street Parking) Consolidation Order 2006</b>  <b>CLEARWAY - A4361</b>	<b>Key to Restriction Types Displayed</b>  <div> <b>Clearway</b></div>		<b>SCALE</b>	<b>1 : 1250</b>
	This plan has been produced specifically to supply an individual with value added Local Authority information.		<b>DATE</b>	<b>17/05/2006</b>		
	Unauthorised reproduction infringes Crown Copyright and may lead to prosecution or Civil Proceedings		<b>FILE</b>	<b>KEDC01CONS</b>		
WILTSHIRE COUNTY COUNCIL The Director of Environmental Services County Hall Trowbridge Wiltshire BA148JD					<b>MAP NUMBER</b>	<b>CE78</b>

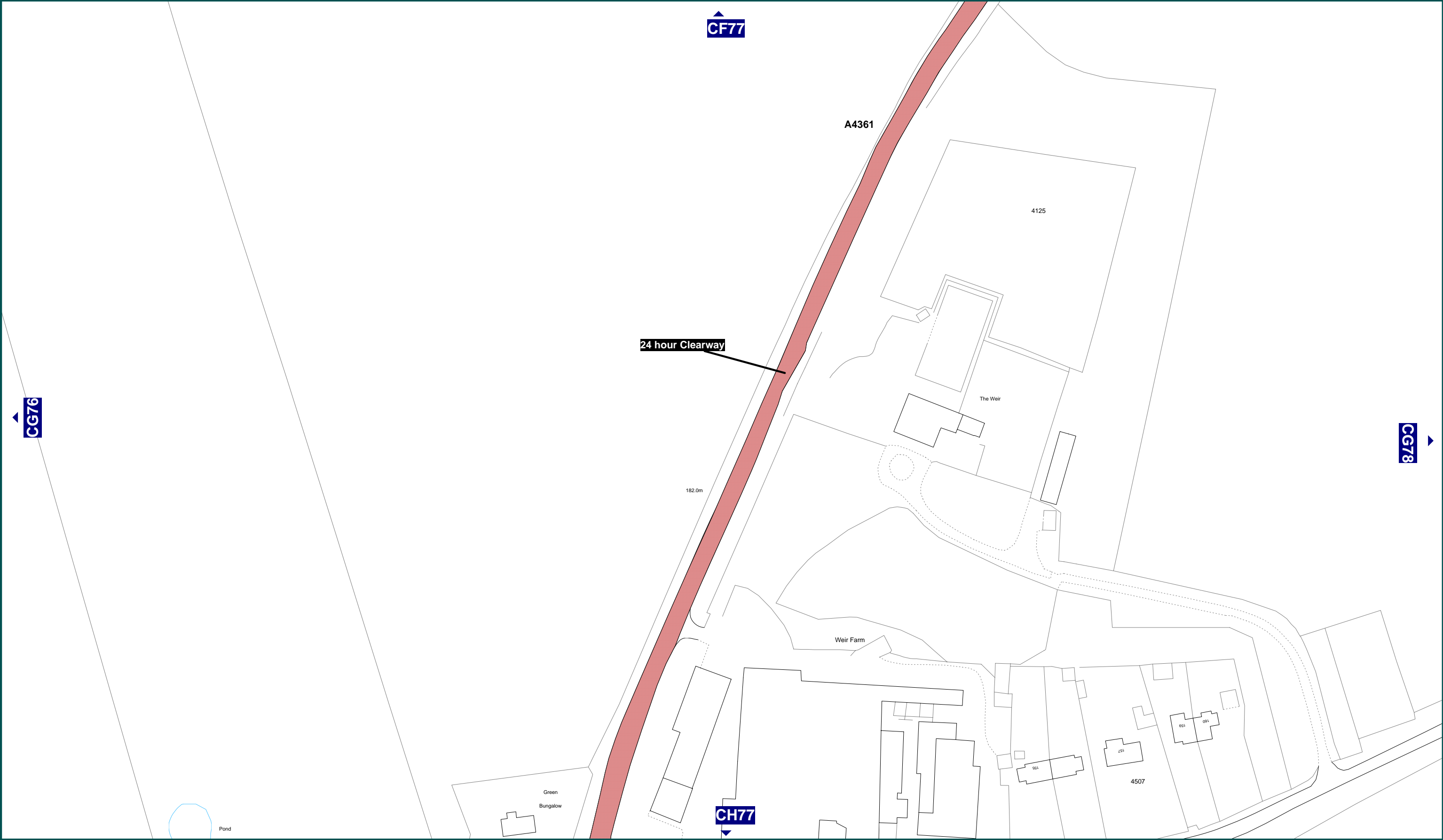




 <b>Wiltshire</b> <small>COUNTY COUNCIL</small>	Reproduced from the Ordnance Survey Map With the permission of The Controller of H.M. Stationery Office. Crown Copyright reserved 100023455 2006		<b>The County of Wiltshire (Parishes in the District of Kennet) (Prohibition and Restriction of Waiting, Clearways and On Street Parking) Consolidation Order 2006</b>  <b>CLEARWAY - A4361</b>		<b>Key to Restriction Types Displayed</b>   <b>Clearway</b>		<b>SCALE</b>	<b>1 : 1250</b>	
	This plan has been produced specifically to supply an individual with value added Local Authority information.				<b>DATE</b>	<b>17/05/2006</b>			
	Unauthorised reproduction infringes Crown Copyright and may lead to prosecution or Civil Proceedings				<b>FILE</b>	<b>KEDC01CONS</b>			
					<b>MAP NUMBER</b>	<b>CF77</b>			
WILTSHIRE COUNTY COUNCIL The Director of Environmental Services County Hall Trowbridge Wiltshire BA148JD									



 WILTSHIRE COUNTY COUNCIL The Director of Environmental Services County Hall Trowbridge Wiltshire BA148JD	Reproduced from the Ordnance Survey Map With the permission of The Controller of H.M. Stationery Office. Crown Copyright reserved 100023455 2006	<b>The County of Wiltshire (Parishes in the District of Kennet) (Prohibition and Restriction of Waiting, Clearways and On Street Parking) Consolidation Order 2006</b>  <b>CLEARWAY - A4361</b>	<b>Key to Restriction Types Displayed</b>   <b>Clearway</b>		<b>SCALE</b>	<b>1 : 1250</b>
	This plan has been produced specifically to supply an individual with value added Local Authority information.				<b>DATE</b>	<b>17/05/2006</b>
					<b>FILE</b>	<b>KEDC01CONS</b>
Unauthorised reproduction infringes Crown Copyright and may lead to prosecution or Civil Proceedings					<b>MAP NUMBER</b>	<b>CF78</b>



WILTSHIRE COUNTY COUNCIL  
The Director of Environmental Services  
County Hall  
Trowbridge  
Wiltshire  
BA148JD

Reproduced from the Ordnance Survey Map  
With the permission of  
The Controller of H.M. Stationery Office.  
Crown Copyright reserved 100023455 2006


This plan has been produced specifically  
to supply an individual with value added  
Local Authority information.

Unauthorised reproduction infringes  
Crown Copyright and may lead to  
prosecution or Civil Proceedings

**The County of Wiltshire (Parishes in the District of Kennet)  
(Prohibition and Restriction of Waiting, Clearways and On Street Parking)  
Consolidation Order 2006**

**CLEARWAY - A4361**

**Key to Restriction Types Displayed**

 **Clearway**

**SCALE** 1 : 1250

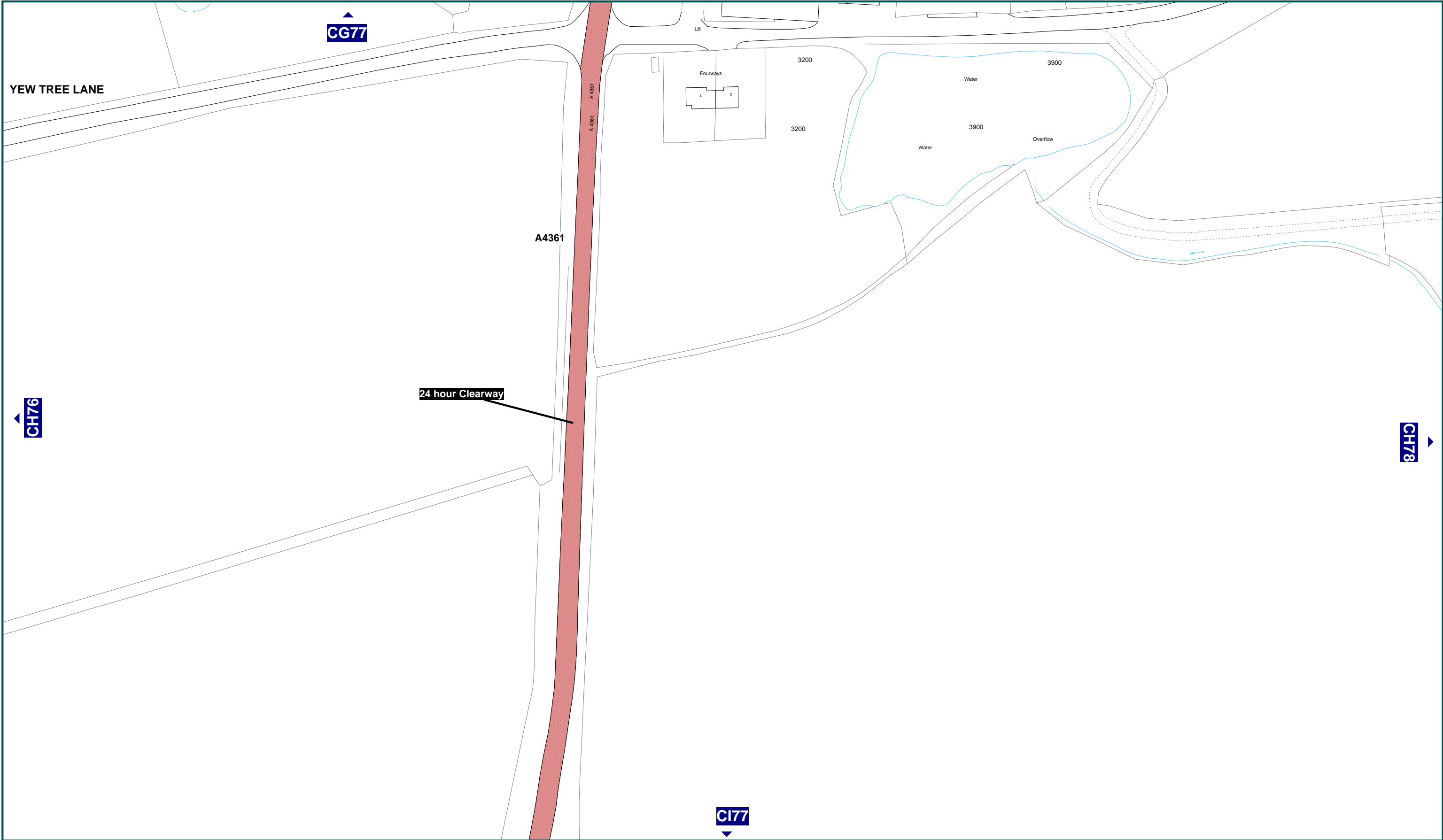
**DATE** 17/05/2006




**FILE** KEDC01CONS

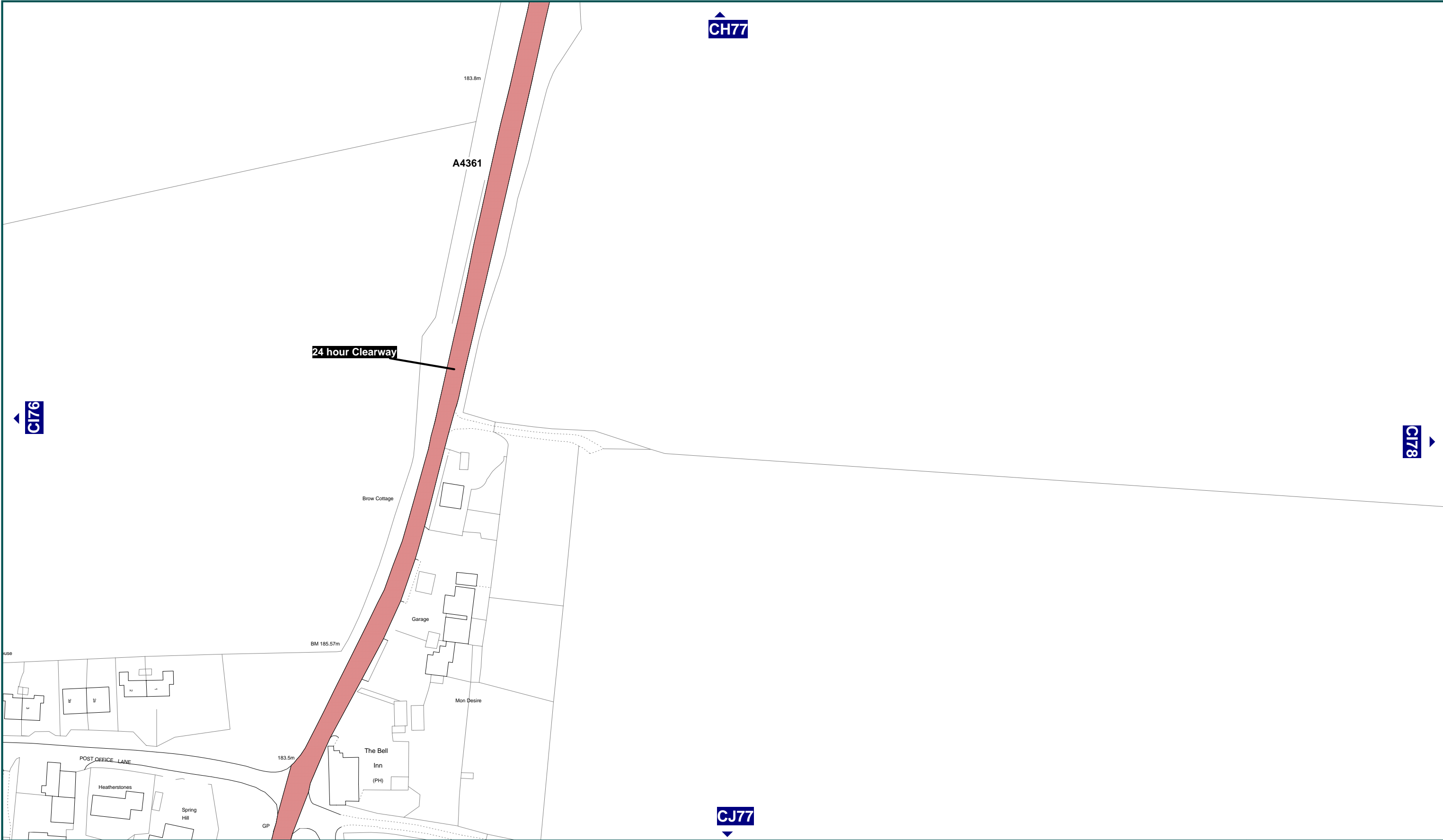





**MAP  
NUMBER**

**CG77**

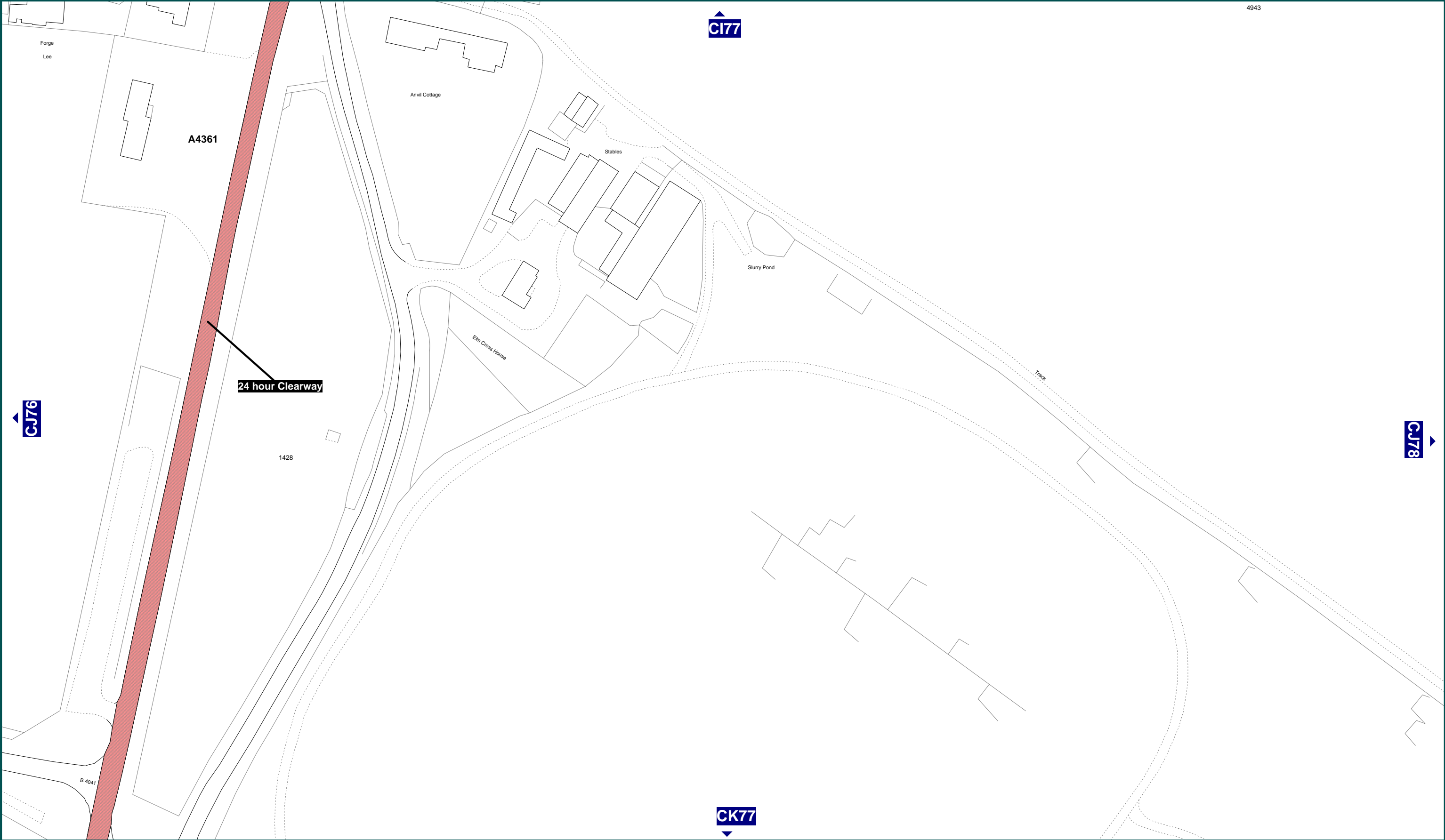





 <b>Wiltshire</b> COUNTY COUNCIL	Reproduced from the Ordnance Survey Map With the permission of The Controller of H.M. Stationery Office. Crown Copyright reserved 100023455 2006		<b>The County of Wiltshire (Parishes in the District of Kennet) (Prohibition and Restriction of Waiting, Clearways and On Street Parking) Consolidation Order 2006</b>  <b>CLEARWAY - A4361</b>		<div>Key to Restriction Types Displayed</div> <div> Clearway</div>		SCALE	1 : 1250	
	DATE	17/05/2006							
	FILE	KEDC01CONS							
		MAP NUMBER					CH77		
WILTSHIRE COUNTY COUNCIL The Director of Environmental Services County Hall Trowbridge Wiltshire BA148JD		This plan has been produced specifically to supply an individual with value added Local Authority information.		Unauthorised reproduction infringes Crown Copyright and may lead to prosecution or Civil Proceedings					







 <b>Wiltshire</b> COUNTY COUNCIL	Reproduced from the Ordnance Survey Map With the permission of The Controller of H.M. Stationery Office. Crown Copyright reserved 100023455 2006		<b>The County of Wiltshire (Parishes in the District of Kennet) (Prohibition and Restriction of Waiting, Clearways and On Street Parking) Consolidation Order 2006</b>  <b>CLEARWAY - A4361</b>		<b>Key to Restriction Types Displayed</b>		<b>SCALE</b>		<b>1 : 1250</b>		
	This plan has been produced specifically to supply an individual with value added Local Authority information.				 <b>Clearway</b>		<b>DATE</b>		<b>17/05/2006</b>		
							<b>FILE</b>		<b>KEDC01CONS</b>		
									<b>MAP NUMBER</b>		<b>CI77</b>
WILTSHIRE COUNTY COUNCIL The Director of Environmental Services County Hall Trowbridge Wiltshire BA148JD		Unauthorised reproduction infringes Crown Copyright and may lead to prosecution or Civil Proceedings									

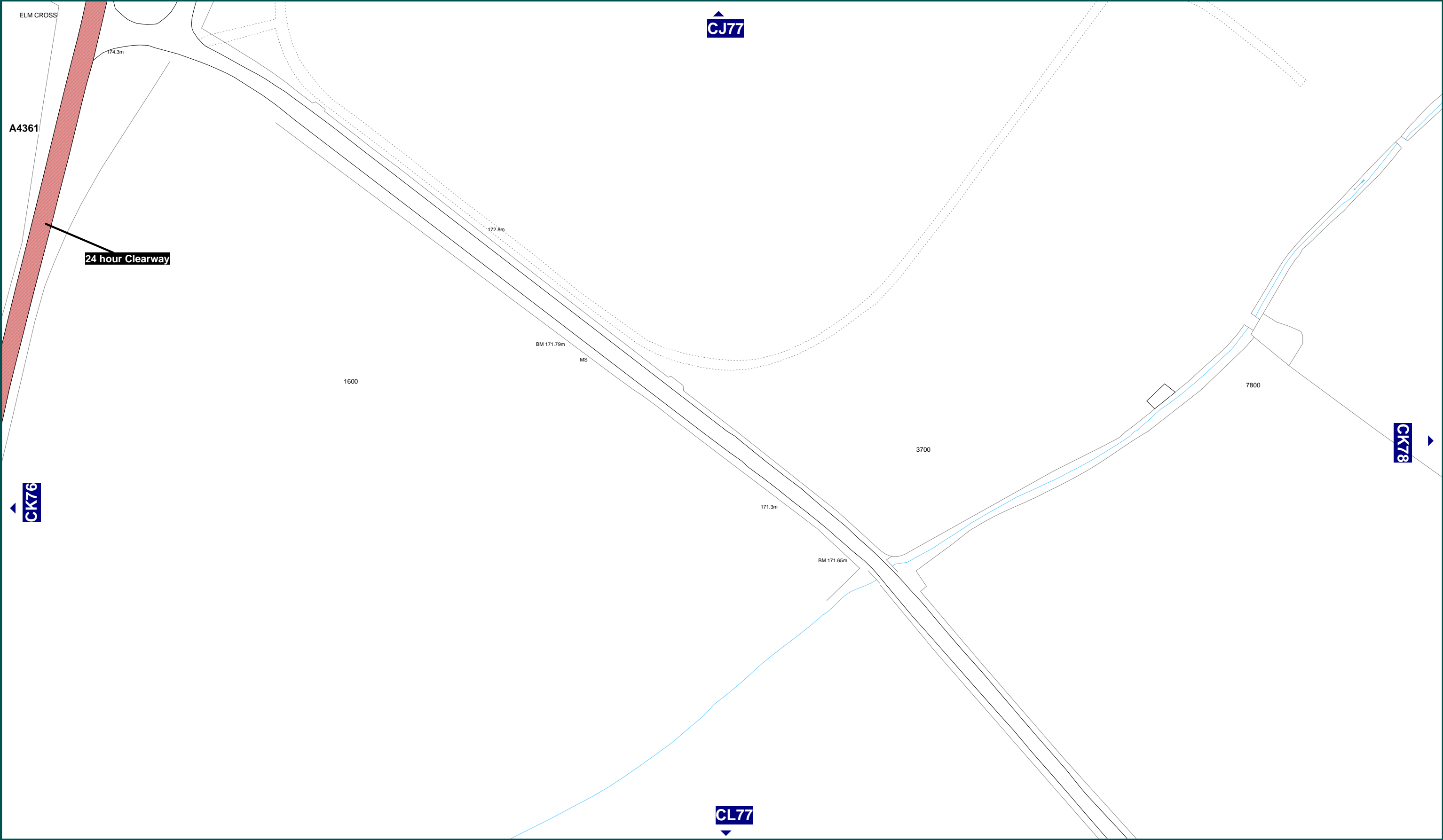







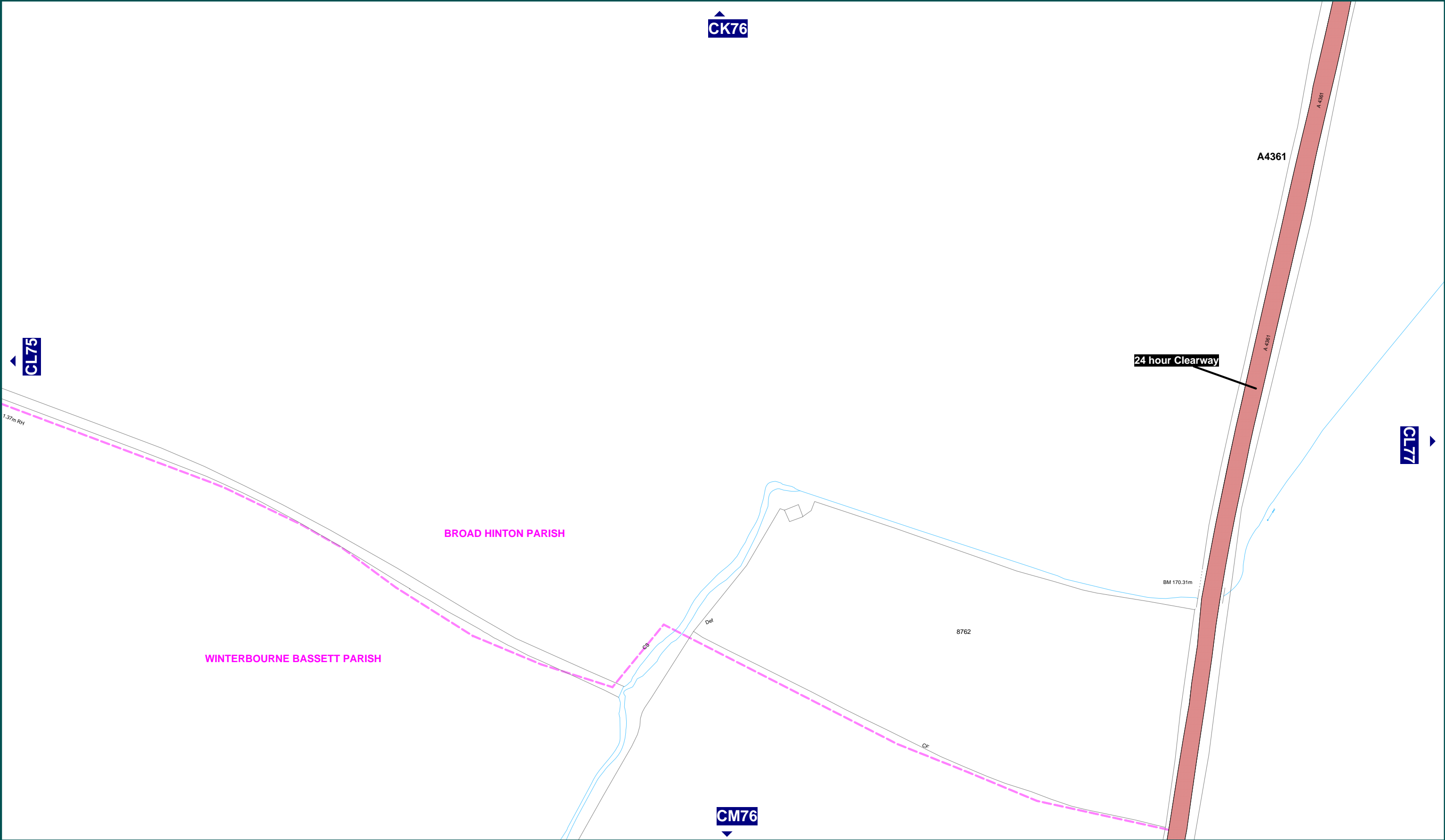
 <b>Wiltshire</b> COUNTY COUNCIL	Reproduced from the Ordnance Survey Map With the permission of The Controller of H.M. Stationery Office. Crown Copyright reserved 100023455 2006		<b>The County of Wiltshire (Parishes in the District of Kennet) (Prohibition and Restriction of Waiting, Clearways and On Street Parking) Consolidation Order 2006</b>  <b>CLEARWAY - A4361</b>		<b>Key to Restriction Types Displayed</b>   <b>Clearway</b>		<b>SCALE</b>	<b>1 : 1250</b>
	This plan has been produced specifically to supply an individual with value added Local Authority information.				<b>DATE</b>	<b>17/05/2006</b>		
	Unauthorised reproduction infringes Crown Copyright and may lead to prosecution or Civil Proceedings				<b>FILE</b>	<b>KEDC01CONS</b>		
	WILTSHIRE COUNTY COUNCIL The Director of Environmental Services County Hall Trowbridge Wiltshire BA148JD					<b>MAP NUMBER</b>	<b>CJ77</b>	






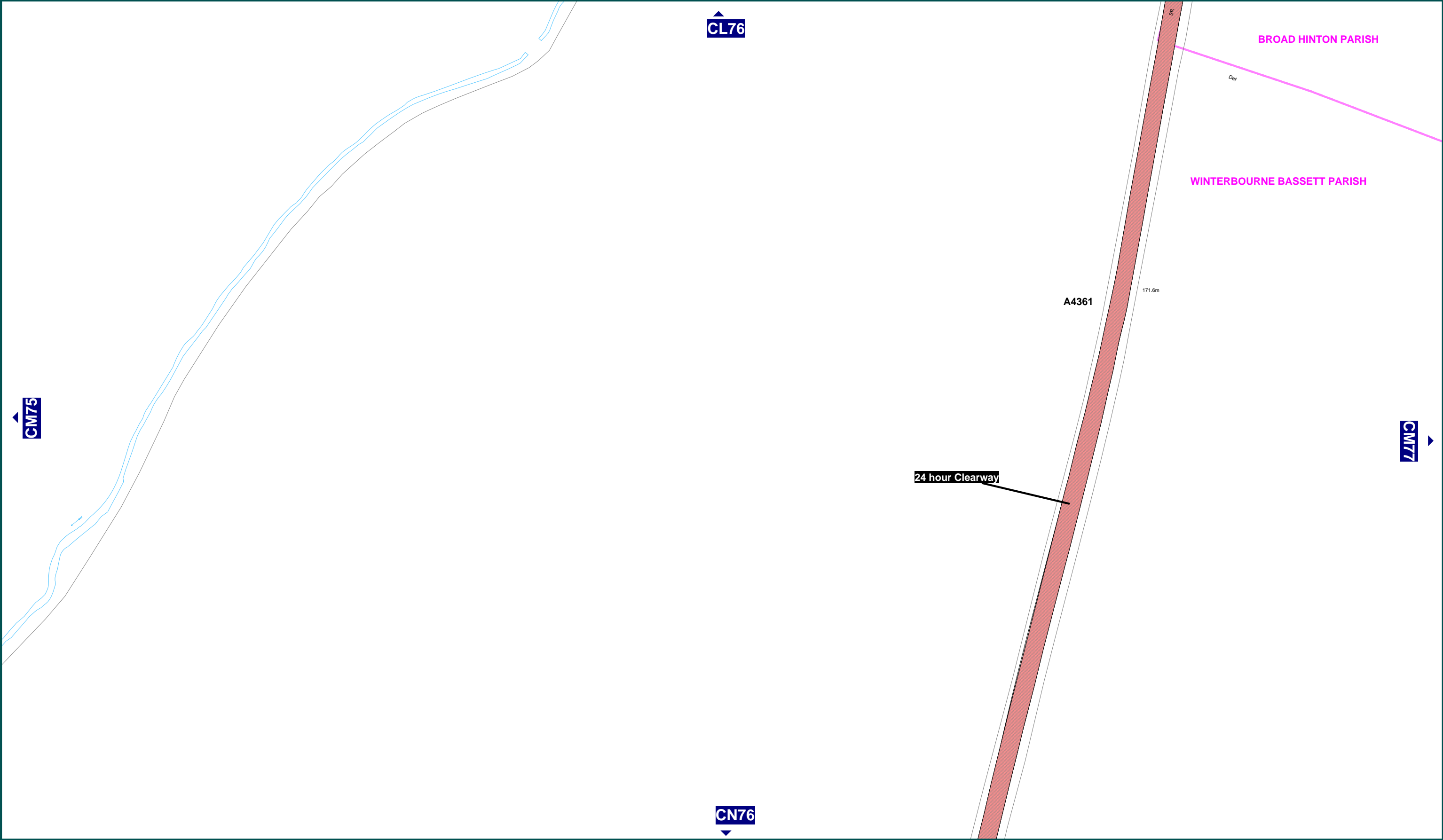
 <b>Wiltshire</b> <small>COUNTY COUNCIL</small>	Reproduced from the Ordnance Survey Map With the permission of The Controller of H.M. Stationery Office. Crown Copyright reserved 100023455 2006		<b>The County of Wiltshire (Parishes in the District of Kennet) (Prohibition and Restriction of Waiting, Clearways and On Street Parking) Consolidation Order 2006</b>  <b>CLEARWAY - A4361</b>		<div>Key to Restriction Types Displayed</div> <div> Clearway</div>		SCALE	1 : 1250
	DATE	17/05/2006						
	FILE	KEDC01CONS						
		MAP NUMBER					CK76	
WILTSHIRE COUNTY COUNCIL The Director of Environmental Services County Hall Trowbridge Wiltshire BA148JD	This plan has been produced specifically to supply an individual with value added Local Authority information.							
Unauthorised reproduction infringes Crown Copyright and may lead to prosecution or Civil Proceedings								



 <b>Wiltshire</b> COUNTY COUNCIL	Reproduced from the Ordnance Survey Map With the permission of The Controller of H.M. Stationery Office. Crown Copyright reserved 100023455 2006		<b>The County of Wiltshire (Parishes in the District of Kennet) (Prohibition and Restriction of Waiting, Clearways and On Street Parking) Consolidation Order 2006</b>  <b>CLEARWAY - A4361</b>		<div>Key to Restriction Types Displayed</div> <div> Clearway</div>		SCALE	1 : 1250
	DATE						17/05/2006	
	FILE						KEDC01CONS	
							MAP NUMBER	CK77
WILTSHIRE COUNTY COUNCIL The Director of Environmental Services County Hall Trowbridge Wiltshire BA148JD		This plan has been produced specifically to supply an individual with value added Local Authority information.						
Unauthorised reproduction infringes Crown Copyright and may lead to prosecution or Civil Proceedings								



 <b>Wiltshire</b> COUNTY COUNCIL	Reproduced from the Ordnance Survey Map With the permission of The Controller of H.M. Stationery Office. Crown Copyright reserved 100023455 2006		<b>The County of Wiltshire (Parishes in the District of Kennet) (Prohibition and Restriction of Waiting, Clearways and On Street Parking) Consolidation Order 2006</b>  <b>CLEARWAY - A4361</b>		<b>Key to Restriction Types Displayed</b> <div> Clearway</div>		<b>SCALE</b> <b>1 : 1250</b>	
	This plan has been produced specifically to supply an individual with value added Local Authority information.				<b>DATE</b> <b>17/05/2006</b>			
	Unauthorised reproduction infringes Crown Copyright and may lead to prosecution or Civil Proceedings				<b>FILE</b> <b>KEDC01CONS</b>			
	WILTSHIRE COUNTY COUNCIL The Director of Environmental Services County Hall Trowbridge Wiltshire BA148JD				 <b>MAP NUMBER</b> <b>CL76</b>			



WILTSHIRE COUNTY COUNCIL  
The Director of Environmental Services  
County Hall  
Trowbridge  
Wiltshire  
BA148JD

Reproduced from the Ordnance Survey Map  
With the permission of  
The Controller of H.M. Stationery Office.  
Crown Copyright reserved 100023455 2006


This plan has been produced specifically  
to supply an individual with value added  
Local Authority information.

Unauthorised reproduction infringes  
Crown Copyright and may lead to  
prosecution or Civil Proceedings

**The County of Wiltshire (Parishes in the District of Kennet)  
(Prohibition and Restriction of Waiting, Clearways and On Street Parking)  
Consolidation Order 2006**

**CLEARWAY - A4361**

**Key to Restriction Types Displayed**

 **Clearway**

**SCALE** 1 : 1250

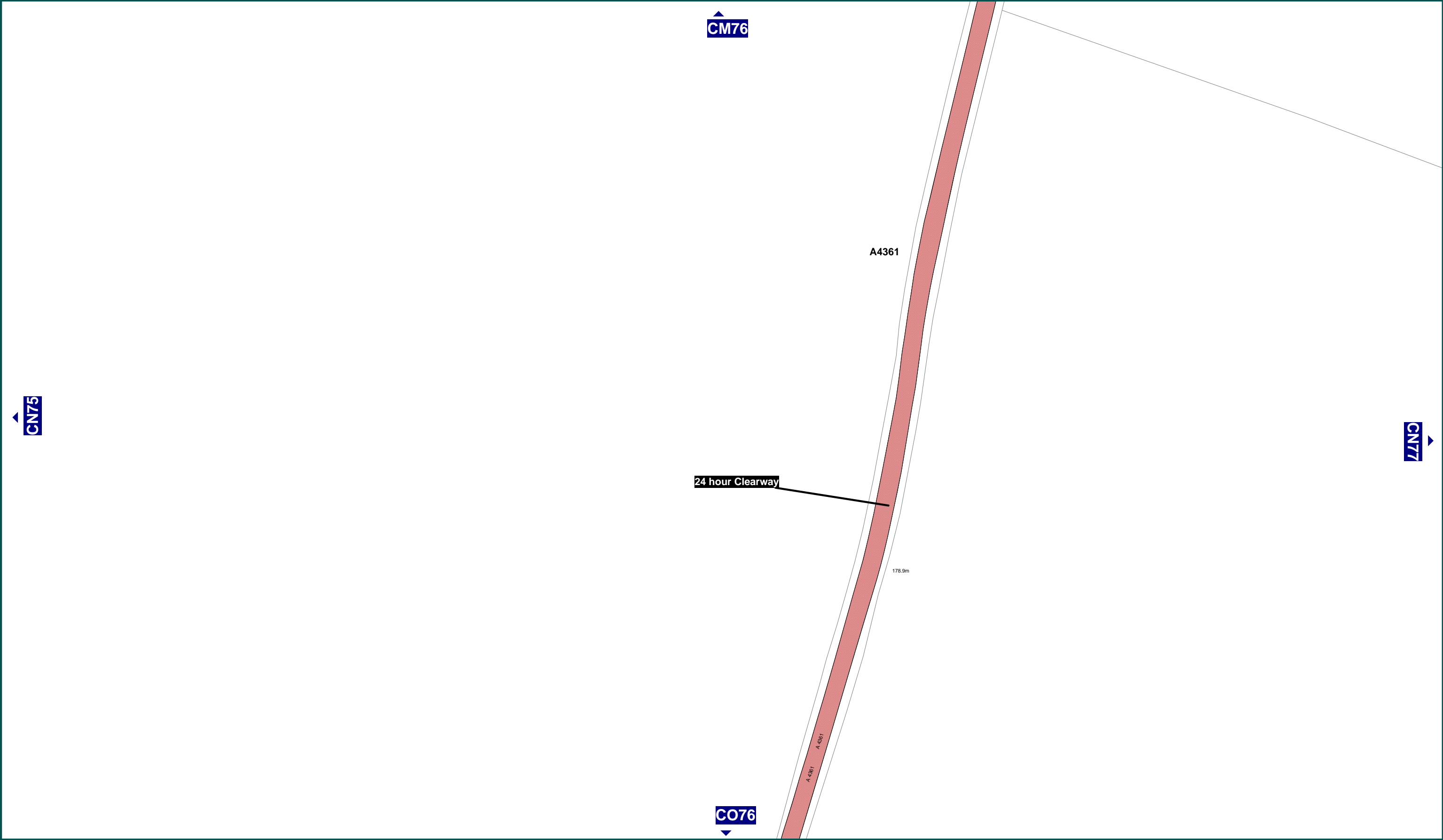
**DATE** 17/05/2006




**FILE** KEDC01CONS

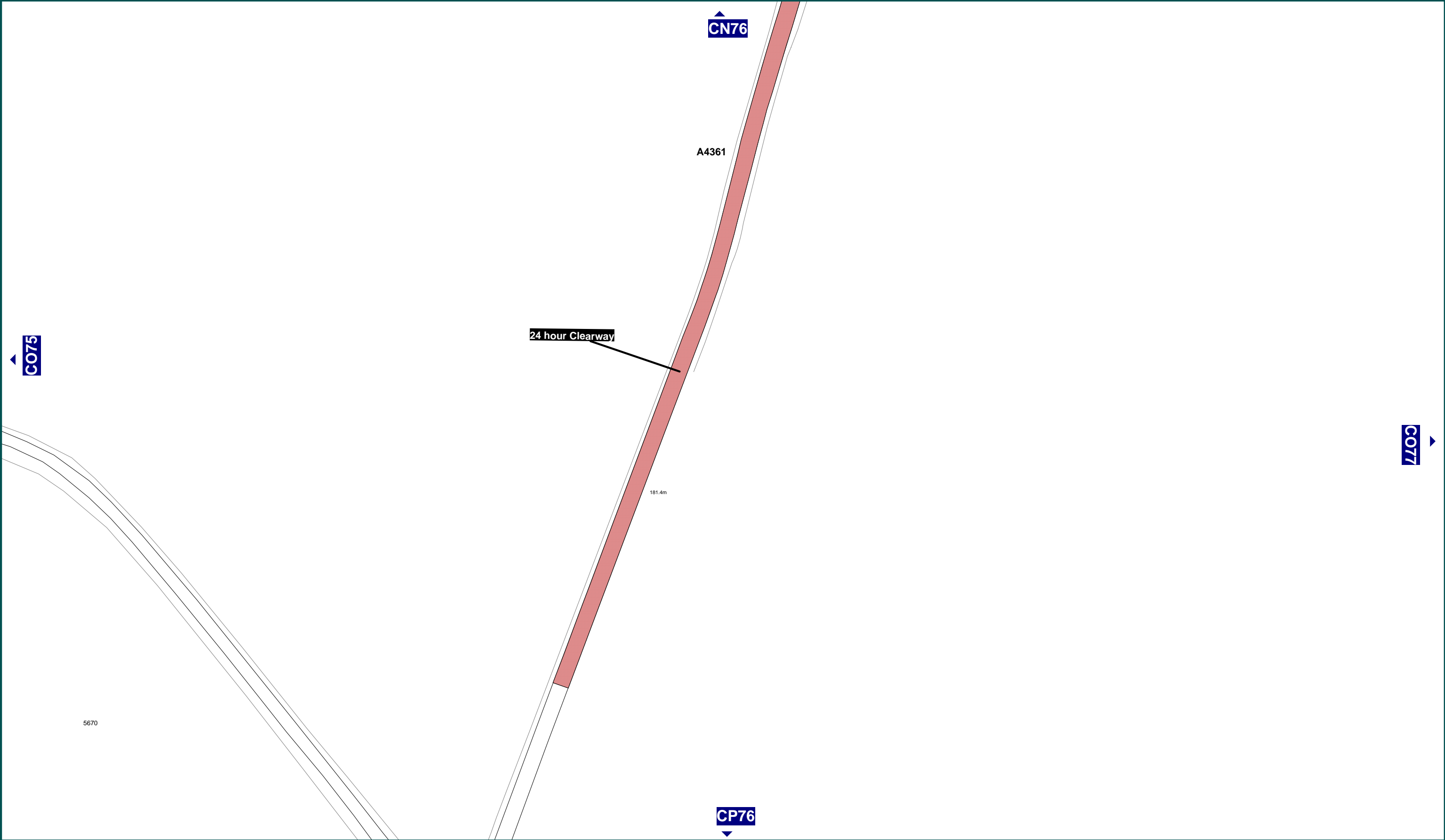





**MAP  
NUMBER** **CM76**





 <b>Wiltshire</b> <small>COUNTY COUNCIL</small>	Reproduced from the Ordnance Survey Map With the permission of The Controller of H.M. Stationery Office. Crown Copyright reserved 100023455 2006		<b>The County of Wiltshire (Parishes in the District of Kennet) (Prohibition and Restriction of Waiting, Clearways and On Street Parking) Consolidation Order 2006</b>  <b>CLEARWAY - A4361</b>		<b>Key to Restriction Types Displayed</b>		<b>SCALE</b>		<b>1 : 1250</b>		
	This plan has been produced specifically to supply an individual with value added Local Authority information.				 <b>Clearway</b>		<b>DATE</b>		<b>17/05/2006</b>		
							<b>FILE</b>		<b>KEDC01CONS</b>		
									<b>MAP NUMBER</b>		<b>CN76</b>
WILTSHIRE COUNTY COUNCIL The Director of Environmental Services County Hall Trowbridge Wiltshire BA148JD		Unauthorised reproduction infringes Crown Copyright and may lead to prosecution or Civil Proceedings									



 <b>Wiltshire</b> <small>COUNTY COUNCIL</small>	Reproduced from the Ordnance Survey Map With the permission of The Controller of H.M. Stationery Office. Crown Copyright reserved 100023455 2006		<b>The County of Wiltshire (Parishes in the District of Kennet) (Prohibition and Restriction of Waiting, Clearways and On Street Parking) Consolidation Order 2006</b>  <b>CLEARWAY - A4361</b>		<b>Key to Restriction Types Displayed</b>   <b>Clearway</b>		<b>SCALE</b>	<b>1 : 1250</b>
	This plan has been produced specifically to supply an individual with value added Local Authority information.				<b>DATE</b>	<b>17/05/2006</b>		
	Unauthorised reproduction infringes Crown Copyright and may lead to prosecution or Civil Proceedings				<b>FILE</b>	<b>KEDC01CONS</b>		
WILTSHIRE COUNTY COUNCIL The Director of Environmental Services County Hall Trowbridge Wiltshire BA148JD							<b>MAP NUMBER</b>	<b>CO76</b>

## KENNET DISTRICT PARISHES - MAP BASED TRAFFIC REGULATION ORDER (MBTRO) - REVISIONS

KENNET DISTRICT LOCATION	MAP SCHEDULE	CURRENT MAP SCHEDULE DATE	CURRENT MAP SCHEDULE FILENAME	FILE TYPE	NOTES	TRO REFERENCE NUMBER	REVOKED MAP SCHEDULE DATE	REVOKED MAP SCHEDULE FILENAME	REVOKED BY
KENNET DISTRICT PARISHES	FRONT COVER	28/09/2007	KEDC A3LA FRONT COVER 28-09-2007	.pdf	FRONT COVER		15/05/2006	KEDC A3LA FRONT COVER 150506	2438
KENNET DISTRICT PARISHES	AMENDMENT	28/09/2007	KEDC AA01 AMENDMENT 01 28-09-2007	.pdf	AMENDMENT NUMBER 01 - SEALED ORDER: 2438	TRO / MLAV / P04 / 0001			
KENNET DISTRICT PARISHES	ARTICLES	24/05/2006	KEDC AA01 ARTICLES 240706	.pdf	PREAMBLE AND ARTICLES - SEALED ORDER: 2363	TRO / KEDC / P## / ###			
KENNET DISTRICT PARISHES	DISTRICT MAP	28/09/2007	KEDC AA02 DISTRICT MAP 28-09-2007	.pdf	DISTRICT AND MAP SCHEDULE AREAS		06/06/2006	KEDC AA02 KEDC DISTRICT 060606	2438
KENNET DISTRICT PARISHES	PARISH MAP	28/09/2007	KEDC AA02 PARISH MAP 28-09-2007	.pdf	PARISH AND MAP SCHEDULE AREAS		15/05/2006	KEDC AA02 KENNET DISTRICT PARISH NAMES 150506	2438
KENNET DISTRICT PARISHES	STREET GAZETTEER	28/09/2007	KEDC AA03 GAZETTEER 1 OF 1 28-09-2007	.pdf	STREET GAZETTEER		06/06/2006	KEDC AA03 GAZETTEER 060606	2438
AVEBURY								AVEBURY	
AVEBURY	MAP SCHEDULES	15/05/2006	KEDC AVEBURY AA04 MAP NUMBERS 150506	.pdf	MAP SCHEDULES - OVERVIEW - TOTAL OF 13 MAP SCHEDULES				
AVEBURY	DC75	15/05/2006	KEDC AVEBURY DC75 150506	.pdf	MAP SCHEDULE				
AVEBURY	DD75	15/05/2006	KEDC AVEBURY DD75 150506	.pdf	MAP SCHEDULE				
AVEBURY	DE75	15/05/2006	KEDC AVEBURY DE75 150506	.pdf	MAP SCHEDULE				
AVEBURY	DF75	15/05/2006	KEDC AVEBURY DF75 150506	.pdf	MAP SCHEDULE				
AVEBURY	DG73	15/05/2006	KEDC AVEBURY DG73 150506	.pdf	MAP SCHEDULE				
AVEBURY	DG74	15/05/2006	KEDC AVEBURY DG74 150506	.pdf	MAP SCHEDULE				
AVEBURY	DG75	15/05/2006	KEDC AVEBURY DG75 150506	.pdf	MAP SCHEDULE				
AVEBURY	DG76	15/05/2006	KEDC AVEBURY DG76 150506	.pdf	MAP SCHEDULE				
AVEBURY	DH73	15/05/2006	KEDC AVEBURY DH73 150506	.pdf	MAP SCHEDULE				
AVEBURY	DH76	15/05/2006	KEDC AVEBURY DH76 150506	.pdf	MAP SCHEDULE				
AVEBURY	DI76	15/05/2006	KEDC AVEBURY DI76 150506	.pdf	MAP SCHEDULE				
AVEBURY	DJ74	15/05/2006	KEDC AVEBURY DJ74 150506	.pdf	MAP SCHEDULE				
AVEBURY	DJ76	15/05/2006	KEDC AVEBURY DJ76 150506	.pdf	MAP SCHEDULE				
AVEBURY	DJ77	15/05/2006	KEDC AVEBURY DJ77 150506	.pdf	MAP SCHEDULE				
AVEBURY	DK74	15/05/2006	KEDC AVEBURY DK74 150506	.pdf	MAP SCHEDULE				
AVEBURY	DK75	15/05/2006	KEDC AVEBURY DK75 150506	.pdf	MAP SCHEDULE				
LUDGERSHALL								LUDGERSHALL	
LUDGERSHALL	MAP SCHEDULES	18/05/2006	KEDC LUDGERSHALL AA04 MAP NUMBERS 180506	.pdf	MAP SCHEDULES - OVERVIEW - TOTAL OF 5 MAP SCHEDULES				
LUDGERSHALL	FR107	18/05/2006	KEDC LUDGERSHALL FR107 180506	.pdf	MAP SCHEDULE				
LUDGERSHALL	FR108	18/05/2006	KEDC LUDGERSHALL FR108 180506	.pdf	MAP SCHEDULE				
LUDGERSHALL	FS107	18/05/2006	KEDC LUDGERSHALL FS107 180506	.pdf	MAP SCHEDULE				
LUDGERSHALL	FS108	18/05/2006	KEDC LUDGERSHALL FS108 180506	.pdf	MAP SCHEDULE				
LUDGERSHALL	FT110	18/05/2006	KEDC LUDGERSHALL FT110 180506	.pdf	MAP SCHEDULE				
MARKET LAVINGTON								MARKET LAVINGTON	
MARKET LAVINGTON	MAP SCHEDULES	28/09/2007	KEDC MARKET LAVINGTON AA04 MAP SCHEDULES 28-09-2007	.pdf	MAP SCHEDULES - OVERVIEW - TOTAL OF 2 MAP SCHEDULES		18/05/2006	KEDC MARKET LAVINGTON AA04 MAP NUMBERS 180506	2438
MARKET LAVINGTON	FG57	28/09/2007	KEDC MARKET LAVINGTON MAP SCHEDULE FG57 28-09-2007	.pdf	MAP SCHEDULE		18/05/2006	KEDC MARKET LAVINGTON FG57 180506	2438
MARKET LAVINGTON	FG58	28/09/2007	KEDC MARKET LAVINGTON MAP SCHEDULE FG58 28-09-2007	.pdf	MAP SCHEDULE		18/05/2006	KEDC MARKET LAVINGTON FG58 180506	2438
PEWSEY								PEWSEY	
PEWSEY	MAP SCHEDULES	19/05/2006	KEDC PEWSEY AA04 MAP SCHEDULES 190506	.pdf	MAP SCHEDULES - OVERVIEW - TOTAL OF 4 MAP SCHEDULES				
PEWSEY	EL87	19/05/2006	KEDC PEWSEY EL87 190506	.pdf	MAP SCHEDULE				
PEWSEY	EL88	19/05/2006	KEDC PEWSEY EL88 190506	.pdf	MAP SCHEDULE				
PEWSEY	EM87	19/05/2006	KEDC PEWSEY EM87 190506	.pdf	MAP SCHEDULE				
PEWSEY	EM88	19/05/2006	KEDC PEWSEY EM88 190506	.pdf	MAP SCHEDULE				
POTTERNE + ROWDE PARISHES								POTTERNE + ROWDE PARISHES	
MULTIPLE PARISHES	MAP SCHEDULES	18/05/2006	KEDC POTTERNE + ROWDE AA04 MAP NUMBERS 180506	.pdf	MAP SCHEDULES - OVERVIEW - TOTAL OF 4 MAP SCHEDULES				
ROWD	EG50	18/05/2006	KEDC POTTERNE + ROWDE EG50 180506	.pdf	MAP SCHEDULE				
ROWD	EH50	18/05/2006	KEDC POTTERNE + ROWDE EH50 180506	.pdf	MAP SCHEDULE				
POTT + ROWD + POUL	EI50	18/05/2006	KEDC POTTERNE + ROWDE EI50 180506	.pdf	MAP SCHEDULE				
POTT + ROWD	EI51	18/05/2006	KEDC POTTERNE + ROWDE EI51 180506	.pdf	MAP SCHEDULE				
ROUNDWAY + BISHOPS CANNINGS PARISHES								ROUNDWAY + BISHOPS CANNINGS PARISHES	
MULTIPLE PARISHES	MAP SCHEDULES	18/05/2006	KEDC ROUNDWAY + BISHOPS CANNINGS AA04 MAP NUMBERS 180506	.pdf	MAP SCHEDULES - OVERVIEW - 1 MAP SCHEDULE				
ROUN + BCAN	ED59	18/05/2006	KEDC ROUNDWAY + BISHOPS CANNINGS ED59 180506	.pdf	MAP SCHEDULE				
TIDWORTH								TIDWORTH	
TIDWORTH	MAP SCHEDULES	18/05/2006	KEDC TIDWORTH AA04 MAP SCHEDULES 180506	.pdf	MAP SCHEDULES - OVERVIEW - TOTAL OF 6 MAP SCHEDULES				
TIDWORTH	FW101	18/05/2006	KEDC TIDWORTH FW101 180506	.pdf	MAP SCHEDULE				
TIDWORTH	FX101	18/05/2006	KEDC TIDWORTH FX101 180506	.pdf	MAP SCHEDULE				
TIDWORTH	FX103	18/05/2006	KEDC TIDWORTH FX103 180506	.pdf	MAP SCHEDULE				
TIDWORTH	FY101	18/05/2006	KEDC TIDWORTH FY101 180506	.pdf	MAP SCHEDULE				
TIDWORTH	FZ101	18/05/2006	KEDC TIDWORTH FZ101 180506	.pdf	MAP SCHEDULE				
TIDWORTH	FZ102	18/05/2006	KEDC TIDWORTH FZ102 180506	.pdf	MAP SCHEDULE				

KENNET DISTRICT PARISHES - MAP BASED TRAFFIC REGULATION ORDER (MBTRO) - REVISIONS

KENNET DISTRICT LOCATION	MAP SCHEDULE	CURRENT MAP SCHEDULE DATE	CURRENT MAP SCHEDULE FILENAME	FILE TYPE	NOTES	TRO REFERENCE NUMBER	REVOKED MAP SCHEDULE DATE	REVOKED MAP SCHEDULE FILENAME	REVOKED BY
KEDC CLEARWAYS								KEDC CLEARWAYS	
A361 CLEARWAY								A361 CLEARWAY - AVEBURY + BISHOPS CANNING	
MULTIPLE PARISHES	MAP SCHEDULES	16/05/2006	KEDC xCLEARWAY A361 AA04 MAP NUMBERS 160506	.pdf	MAP SCHEDULES - OVERVIEW - TOTALOF 25 MAP SCHEDULES				
AVEB	DJ70	17/05/2006	KEDC xCLEARWAY A361 DJ70 170506	.pdf	MAP SCHEDULE				
AVEB	DJ71	17/05/2006	KEDC xCLEARWAY A361 DJ71 170506	.pdf	MAP SCHEDULE				
AVEB + BCAN	DK69	17/05/2006	KEDC xCLEARWAY A361 DK69 170506	.pdf	MAP SCHEDULE				
AVEB + BCAN	DK70	17/05/2006	KEDC xCLEARWAY A361 DK70 170506	.pdf	MAP SCHEDULE				
BCAN	DL68	17/05/2006	KEDC xCLEARWAY A361 DL68 170506	.pdf	MAP SCHEDULE				
BCAN	DL69	17/05/2006	KEDC xCLEARWAY A361 DL69 170506	.pdf	MAP SCHEDULE				
BCAN	DM67	17/05/2006	KEDC xCLEARWAY A361 DM67 170506	.pdf	MAP SCHEDULE				
BCAN	DM68	17/05/2006	KEDC xCLEARWAY A361 DM68 170506	.pdf	MAP SCHEDULE				
BCAN	DN66	17/05/2006	KEDC xCLEARWAY A361 DN66 170506	.pdf	MAP SCHEDULE				
BCAN	DN67	17/05/2006	KEDC xCLEARWAY A361 DN67 170506	.pdf	MAP SCHEDULE				
BCAN	DO65	17/05/2006	KEDC xCLEARWAY A361 DO65 170506	.pdf	MAP SCHEDULE				
BCAN	DO66	17/05/2006	KEDC xCLEARWAY A361 DO66 170506	.pdf	MAP SCHEDULE				
BCAN	DP64	17/05/2006	KEDC xCLEARWAY A361 DP64 170506	.pdf	MAP SCHEDULE				
BCAN	DP65	17/05/2006	KEDC xCLEARWAY A361 DP65 170506	.pdf	MAP SCHEDULE				
BCAN	DQ64	17/05/2006	KEDC xCLEARWAY A361 DQ64 170506	.pdf	MAP SCHEDULE				
BCAN	DR63	17/05/2006	KEDC xCLEARWAY A361 DR63 170506	.pdf	MAP SCHEDULE				
BCAN	DR64	17/05/2006	KEDC xCLEARWAY A361 DR64 170506	.pdf	MAP SCHEDULE				
BCAN	DS63	17/05/2006	KEDC xCLEARWAY A361 DS63 170506	.pdf	MAP SCHEDULE				
BCAN	DT62	17/05/2006	KEDC xCLEARWAY A361 DT62 170506	.pdf	MAP SCHEDULE				
BCAN	DT63	17/05/2006	KEDC xCLEARWAY A361 DT63 170506	.pdf	MAP SCHEDULE				
BCAN	DU62	17/05/2006	KEDC xCLEARWAY A361 DU62 170506	.pdf	MAP SCHEDULE				
BCAN	DV62	17/05/2006	KEDC xCLEARWAY A361 DV62 170506	.pdf	MAP SCHEDULE				
BCAN	DW61	17/05/2006	KEDC xCLEARWAY A361 DW61 170506	.pdf	MAP SCHEDULE				
BCAN	DW62	17/05/2006	KEDC xCLEARWAY A361 DW62 170506	.pdf	MAP SCHEDULE				
BCAN	DX61	17/05/2006	KEDC xCLEARWAY A361 DX61 170506	.pdf	MAP SCHEDULE				
A4361 CLEARWAY								A4361 CLEARWAY - BROAD HINTON + WINTERBOURNE BASSETT	
MULTIPLE PARISHES	MAP SCHEDULES	16/05/2006	KEDC xCLEARWAY A4361 AA04 MAP NUMBERS 160506	.pdf	MAP SCHEDULES - OVERVIEW - TOTAL OF 16 MAP SCHEDULES				
BHWB	CC79	17/05/2006	KEDC xCLEARWAY A4361 CC79 170506	.pdf	MAP SCHEDULE				
BHWB	CD78	17/05/2006	KEDC xCLEARWAY A4361 CD78 170506	.pdf	MAP SCHEDULE				
BHWB	CD79	17/05/2006	KEDC xCLEARWAY A4361 CD79 170506	.pdf	MAP SCHEDULE				
BHWB	CE78	17/05/2006	KEDC xCLEARWAY A4361 CE78 170506	.pdf	MAP SCHEDULE				
BHWB	CF77	17/05/2006	KEDC xCLEARWAY A4361 CF77 170506	.pdf	MAP SCHEDULE				
BHWB	CF78	17/05/2006	KEDC xCLEARWAY A4361 CF78 170506	.pdf	MAP SCHEDULE				
BHWB	CG77	17/05/2006	KEDC xCLEARWAY A4361 CG77 170506	.pdf	MAP SCHEDULE				
BHWB	CH77	17/05/2006	KEDC xCLEARWAY A4361 CH77 170506	.pdf	MAP SCHEDULE				
BHWB	CI77	17/05/2006	KEDC xCLEARWAY A4361 CI77 170506	.pdf	MAP SCHEDULE				
BHWB	CJ77	17/05/2006	KEDC xCLEARWAY A4361 CJ77 170506	.pdf	MAP SCHEDULE				
BHWB	CK76	17/05/2006	KEDC xCLEARWAY A4361 CK76 170506	.pdf	MAP SCHEDULE				
BHWB	CK77	17/05/2006	KEDC xCLEARWAY A4361 CK77 170506	.pdf	MAP SCHEDULE				
BHWB	CL76	17/05/2006	KEDC xCLEARWAY A4361 CL76 170506	.pdf	MAP SCHEDULE				
BHWB	CM76	17/05/2006	KEDC xCLEARWAY A4361 CM76 170506	.pdf	MAP SCHEDULE				
BHWB	CN76	17/05/2006	KEDC xCLEARWAY A4361 CN76 170506	.pdf	MAP SCHEDULE				
BHWB	CO76	17/05/2006	KEDC xCLEARWAY A4361 CO76 170506	.pdf	MAP SCHEDULE				