



MAP BASED TRAFFIC REGULATION ORDER

**The County of Wiltshire
(Parishes in the District of Kennet)
(Prohibition and Restriction of Waiting, Clearways and On Street Parking)
Consolidation Order 2006**

Parishes include: - AVEBURY, BISHOPS CANNINGS, LUDGERSHALL, MARKET LAVINGTON, PEWSEY, POTTERNE, ROWDE, ROUNDWAY and TIDWORTH

WILTSHIRE COUNTY COUNCIL
PERMITTED PARKING AREA AND SPECIAL PARKING AREA
THE COUNTY OF WILTSHIRE
(PARISHES IN THE DISTRICT OF KENNET)
(PROHIBITION AND RESTRICTION OF WAITING, CLEARWAYS AND ON STREET
PARKING) CONSOLIDATION ORDER 2006

The Council of the County of Wiltshire in exercise of its powers under Sections 1, 2, 4, 32, 35, 53, 63A and Part IV of Schedule 9 of the Road Traffic Regulation Act 1984 (hereinafter referred to as "the Act of 1984") as amended and the Road Traffic Act 1991 (hereinafter referred to as "the Act of 1991") as amended and of all other enabling powers and after consultation with the Chief Officer of Police in accordance with Part III of Schedule 9 to the Act of 1984 hereby makes the following Order.

PART 1 – GENERAL

Commencement and Citation

1. This Order shall come into operation on 4 September 2006 and may be cited as The County of Wiltshire (Parishes in the District of Kennet) (Prohibition and Restriction of Waiting, Clearways and On Street Parking) Consolidation Order 2006.

Revocations

2. The County of Wiltshire (Parishes in the District of Kennet) (Prohibition and Restriction of Waiting, Clearways and On Street Parking) Consolidation Order 2006 made on the 19th July 2006 is hereby revoked.

Interpretation

- 3(1) In this Order, except where the context otherwise requires, the following expressions have the meanings hereby respectively assigned to them:-

"delivering" and "collecting" in relation to any goods includes checking the goods for the purpose of their delivery or collection

"Disabled Person's Vehicle" means a vehicle lawfully displaying a disabled person's badge

"disabled person's badge" means a badge issued by a local authority in the form prescribed by Regulations 7 and 11 of the Disabled Persons (Badges for Motor Vehicles) (England) Regulations 2000

"driver" in relation to a vehicle waiting in a parking place or on a road or length of road, means the person driving the vehicle at the time it was left in that parking place or road or length of road

"goods" includes postal packets of any description

"goods vehicle" has the meaning defined in the Traffic Signs Regulations and General Directions 2002

“hackney carriage” means a vehicle licensed under Section 37 of the Town Police Clauses Act 1847, or Section 6 of the Metropolitan Public Carriage Act 1869(b) or under any similar enactment

“lay-by” in relation to a main carriageway, means any area intended for the use of waiting of vehicles at the side of the main carriageway

“loading bay area” means the part of a road authorised by this Order to be used as a loading and unloading only area and indicated by sign diagram number 660.4 as defined in Schedule 2 of the Traffic Signs Regulations and General Directions 2002

“main carriageway” means any carriageway of a road used primarily by through traffic and excludes any lay-by

“medical practitioner” means a fully registered medical practitioner within the meaning of the Medical Act 1983

“Medical Practitioner’s Parking Permit” means a permit bearing the words “Medical Practitioner” (and includes the name and address of the surgery) issued by Wiltshire County Council or its agent to a Medical Practitioner for use in a designated Doctor parking bay identified on the plans attached to this Order

“motor cycle” and “invalid carriage” and “passenger vehicle” have the same meaning as defined in Section 136 of the Act of 1984

“Parking Attendant” has the meaning given by Section 63A of the Road Traffic Regulation Act 1984

“parking place” means a road or length of road designated for the leaving of vehicles as indicated by appropriate road markings

“parking bay” means an area contained within a parking place as indicated by the appropriate road markings

“parking disc” has the same meaning as provided in the Local Authorities’ Traffic Orders (Exemptions for Disabled Persons) (England) Regulations 2000

“permitted hours” means the hours identified for permitted parking on the plans attached to this Order (but excluding any such day that is Christmas Day, Good Friday or a Bank Holiday not being a Public Holiday

“public service vehicle” has the meaning defined in Section 1 of the Public Passenger Vehicles Act 1981

“relevant date” means the date on which any event occurs or occurred in breach of any of the provisions of this Order or to which this Order relates

“relevant position” means:-

- (a) A vehicle displays a disabled persons’ badge, parking permit, or ticket issued in accordance with this Order in the relevant position if:
 - (i) it is exhibited in or on the front windscreen, on the dashboard or fascia of the vehicle; or
 - (ii) where the vehicle is not fitted with a dashboard or fascia, the badge, permit or ticket is exhibited in a conspicuous position at the front of the vehicle

so that the front of the badge, permit or ticket (showing any Serial numbers, time, date and expiry or purchase details) is clearly legible from the front of the outside of the vehicle

- (b) A vehicle displays a parking disc in the relevant position if:
- (i) the disc is exhibited on the dashboard or fascia of the vehicle; or
 - (ii) where the vehicle does not have a dashboard or fascia, the disc is exhibited in a conspicuous position on the vehicle

so that, when marked to show the quarter-hour period during which a period of waiting began, that period is clearly legible from the outside of the vehicle

“taxi” has the same meaning given by Regulation 4 of the Traffic Signs Regulations and General Directions 2002 and “taxi rank” means an area of carriageway reserved for use by taxis waiting to pick up passengers

“telecommunications apparatus” has the same meaning as in Schedule 2 of the Telecommunications Act 1984

“the Council” means during any period in which there is in force an Agreement under the Local Government Act 2000 between Wiltshire County Council and Kennet District Council to enable the District Council to administer the functions conferred by that Agreement on the County Council’s behalf, the Kennet District Council failing which it shall mean the Wiltshire County Council

“traffic sign” means a sign of any size, colour and type prescribed or authorised under, or having effect as though prescribed or authorised under Section 64 of the Act of 1984

“waiver” means a formal document issued by Kennet District Council to exempt a vehicle from a restriction under the terms and charges applicable at the time of issue

- (2) For the purpose of this Order the prohibitions and restrictions contained in the Articles to this Order and shown on the attached plans shall apply to the full extent of the public highway, with the exception of Clearways which apply to the extent of the carriageway.
- (3) For the purpose of this Order a vehicle shall be taken as waiting on a length of road if any point on that length of road is below the vehicle or its load (if any).
- (4) The prohibitions imposed by this Order shall be in addition to and not in derogation of any restriction, prohibition or requirement imposed by any Regulations or Orders made or having effect as if made under the Act of 1984, or by or under any other enactment.
- (5) For the purposes of this Order, Wiltshire County Council accepts no responsibility for any inaccuracies contained in the Ordnance Survey data relied upon in the preparation of the plans attached to this Order. Where a restriction applies to the edge of a length of carriageway or highway (adjacent to the kerb) that restriction will continue to apply to the actual edge of carriageway or highway irrespective of changes to either the carriageway width or to the underlying Ordnance Survey data.

PART II

GENERAL PROVISIONS RELATING TO WAITING AND LOADING RESTRICTIONS

4. Save as provided in Articles 6, 7, 8, 9 and 10 of this Order no person shall, except upon the direction or with the permission of a Police Constable in uniform or of a Parking Attendant cause or permit any vehicle (and/or drawn trailer) to wait on the roads or sides of the roads subject to restrictions identified as No Waiting during a specified time limit, for the periods identified on the plans attached to this Order.
5. Save as provided in Articles 6 and 7 of this Order no person shall, except upon the direction or with the permission of a Police Constable in uniform or of a Parking Attendant cause or permit any vehicle to load or unload in the roads or sides of the roads identified as No Loading and for the periods identified on the plans attached to this Order.
6. Nothing in Articles 4 and 5 of this Order shall render it unlawful to cause or permit any vehicle to wait in any of the roads, lengths of road or on the sides of road identified in the plans attached to this Order for so long as may be necessary to enable:
 - (a) a person to board or alight from the vehicle;
 - (b) goods to be loaded onto or unloaded from the vehicle provided that loading is carried out in one continuous operation and that no vehicle shall so wait on any of the lengths of road identified on the plans attached to this Order where loading and unloading is prohibited on such days and times so identified on the aforementioned plans;
 - (c) the vehicle, if it cannot conveniently be used for such purpose in any other road, to be used for the purpose of any building operation, demolition or excavation, or the maintenance or improvement or reconstruction of the said lengths or sides of road or any works connected with any sewer, main, pipe or apparatus for the supply of gas, water or electricity or of any telecommunications apparatus;
 - (d) the vehicle, if it cannot conveniently be used for such purpose in any other road, to be used in the service of the local authority in pursuance of statutory powers or duties;
 - (e) the vehicle of a universal service provider (as defined in Section 4(3) and (4) of the Postal Services Act 2000) to be used for the purpose of delivering and/or collecting mail;
 - (f) the vehicle to be used in the service of the Police, Fire Brigade or Ambulance Service;
 - (g) the vehicle to be used in any case where the person in control of the vehicle:
 - (i) is required by law to stop or wait or is permitted to stop or wait by a Police Constable;
 - (ii) is obliged to stop so as to prevent an accident; or
 - (iii) is prevented from proceeding by circumstances outside his control
 - (h) the vehicle to be loaded or unloaded whilst it is in actual use in connection with the removal of furniture and effects from one office or dwelling house to

another or to such premises from a depository or from such premises to a depository notwithstanding anything contained in paragraph (b) above as to waiting in the roads or sides of the roads identified and for the periods identified on the plans attached to this Order;

- (i) a security vehicle to be used in the course of delivering or collecting cash to/from properties in any of the lengths of road identified on the plans attached to this Order and being a vehicle specifically designed for that purpose.
7. Nothing in Articles 4 and 5 of this Order shall apply to any vehicle:
- (a) being used as part of a wedding or funeral cortege or otherwise in connection with a wedding or funeral; or
 - (b) being licensed as a hackney carriage whilst waiting at a duly authorised taxi rank as marked on the carriageway.
8. Nothing in Article 4 of this Order shall render it unlawful to cause or permit a disabled person's vehicle which displays in the relevant position a disabled person's badge and a parking disc (on which the driver, or other person in charge of the vehicle, has marked the time at which the period of waiting began) to wait in any of the lengths of road referred to in that Article for a period not exceeding three hours (not being a period separated by an interval of less than one hour from a previous period of waiting by the same vehicle in the same length of road).
9. Nothing in Article 4 of this Order shall prevent any person from causing or permitting any vehicle to wait in any of the lengths of road referred to in that Article provided permission has been obtained from Kennet District Council by means of a waiver to be displayed in the front or nearside of the vehicle and which includes information to enable the driver to be contacted in an emergency and providing that an obstruction is not caused by so doing and that the vehicle is moved if the driver is requested to do so by a Police Officer in uniform or Parking Attendant.
10. Nothing in Article 4 of this Order shall render it unlawful for a taxi to stop or wait in any of the lengths of road identified as No Waiting Except Taxis on the plans attached to this Order.

PART III

CLEARWAYS

PROVISIONS RELATING TO CLEARWAYS

11. Save as provided in Article 12 of this Order no person shall except upon the direction or with the permission of a Police Constable in uniform or of a Parking Attendant cause or permit any vehicle to wait on any of the main carriageways forming part of the lengths of roads identified as Clearways on the plans attached to this Order.
12. (1) Nothing in Article 11 of this Order shall apply so as to prevent any vehicle waiting on any main carriageway identified as Clearways on the plans attached to this Order for so long as may be necessary to enable the vehicle if it cannot be used for such purpose without waiting on that carriageway, to be used in connection:
- (i) with the removal of any obstruction or potential obstruction to traffic;

- (ii) with the provisions contained within Article 6(c), (d), (f) and (g) of this Order; and
 - (iii) to enable a public service vehicle waiting on any main carriageway identified on the plans attached to this Order to wait for as long as may be necessary to enable a person to board or alight from the vehicle at any recognised stopping place;
- (2) Notwithstanding any exemption contained in paragraph (1) of this Article, the person in control of a vehicle waiting on any of the lengths of road identified as Clearways on the plans attached to this Order, shall move the vehicle on the instructions of a Police Constable in uniform whenever such moving may be reasonably necessary for the purpose of preventing obstruction.
- (3) No person shall cause or permit any vehicle to wait on any verge or lay-by immediately adjacent to a main carriageway identified on the plans attached to this order for the purpose of selling goods from that vehicle unless the goods are immediately delivered at or taken into premises adjacent to the vehicle from which the sale is effected.

PART IV

GENERAL PROVISIONS RELATING TO THE USE OF ON-STREET PARKING PLACES, LOADING BAY AREAS AND DOCTORS BAYS

13. The parts of the roads identified as Parking places on the plans attached to this Order, are authorised to be used, subject to the following provisions of this Order by the class of vehicle specified, if none specified then all classes of vehicle, on such days and during such hours as identified on the plans attached to this Order and in such positions as indicated by the appropriate road markings.
14. Nothing in Article 13 of this Order shall apply so as to prevent any person from causing any vehicle to wait in the parking place specified in that Article if the vehicle is being used in connection with the provisions contained within Article 6(c), (d) and (f) of this Order.
15. Where in the roads or sides of the roads identified on the plans attached to this Order a parking place is described as available for vehicles of a specified class, in a specified position, or on a specified day, the driver of a vehicle shall not permit it to wait in that parking place:
- (a) unless it is of the specified class appropriate to that parking place and that day or;
 - (b) otherwise than wholly within the limits of a parking bay marked out in that parking place as indicated by white line carriage markings.
16. (1) The driver of a vehicle shall not permit it to wait in a parking place for longer than the maximum period permitted for waiting specified in relation to that parking place and as identified on the plans attached to this Order; and
- (2) When a vehicle has left a parking place after waiting thereon, the driver thereof shall not within the period specified in relation to that parking place and as identified on the plans attached to this Order after its leaving permit it to wait again upon that parking place.

17. The driver of a vehicle drawing a trailer shall not permit the vehicle or the trailer to wait in a parking place unless they have been disconnected and for the purpose of this Order the vehicle and the trailer shall be deemed to be separate vehicles and the driver shall be deemed to be the driver of each of the said vehicles.
18. The driver of a vehicle being an invalid carriage, or a disabled person's vehicle which displays in the relevant position a disabled persons' badge, shall be exempt from any limitation on time when left in a parking place (not being a designated disabled parking bay, Doctors bay or loading bay area) identified on the plans attached to this Order.
19. The driver of a vehicle displaying at its front or nearside a valid waiver issued by Kennet District Council shall be exempt from any limitation of time in the lengths of road or on any of the sides of road identified as Parking places identified on the plans attached to this Order when left in a parking place.
20. Notwithstanding the foregoing provisions of this part of the Order, any vehicle may wait during the permitted hours in a parking place (other than a parking place or part thereof the use of which has been suspended under Article 21 of this Order) for so long as may be necessary if:-
 - (a) the vehicle is a vehicle used for Police, Fire Brigade or Ambulance purposes, or a vehicle (other than a passenger vehicle) in the service of a local authority or its agent which is being used in pursuance of statutory powers or duties to maintain the highway;
 - (b) the vehicle (not being a passenger vehicle) is waiting to enable it to be used for the purpose of any building operation, demolition or excavation in or adjacent to the parking place or the maintenance or improvement of the parking place or any works connected with any sewer, main, pipe or apparatus for the supply of gas, water or electricity or of any telecommunications apparatus;
 - (c) the vehicle (not being a passenger vehicle) is in actual use in connection with the removal of furniture from one business or dwelling house to another or the removal of furniture from such premises to a depository or to such premises from a depository.

Power to Suspend Use of Parking Places

21. (1) Any person authorised by the Council may suspend the use of a parking place or any part thereof whenever the Council considers such suspension reasonably necessary:-
 - (a) for the purpose of facilitating the movement of traffic or promoting its safety; or
 - (b) for any purpose specified in section 20(b) of this Order;
- (2) A Police Officer in uniform may suspend for not longer than twenty-four hours the use of a parking place or any part thereof whenever he considers such suspension reasonably necessary for the purpose of facilitating the movement of traffic or promoting its safety.

- (3) Any person suspending the use of a parking place or any part thereof in accordance with the provisions of paragraph (1) or paragraph (2) of this Article shall thereupon place or cause to be placed in or adjacent to that parking place or the part thereof the use of which is suspended, a traffic sign indicating that waiting by vehicles is prohibited.
 - (4) No person shall cause or permit a vehicle to be left in any part of a parking place during such period as either there is in or adjacent to that part of a parking place a traffic sign placed in pursuance of paragraph (3) of this Article.
22. Provided that nothing in Article 21(1) of this Order shall render it unlawful to cause or permit a vehicle to be left in a parking place if it is being used:
- (a) for fire brigade, ambulance or Police purposes or in the service of a local authority or its agents in pursuance of its statutory powers and duties to maintain the highway;
 - (b) or if the vehicle is left with the permission of the person suspending the use of the parking place or part thereof in pursuance of Article 21(1) of this Order, a Police Constable in uniform or Parking Attendant or a person authorised in that behalf by the Council.
23. Subject to the proviso hereto, when a vehicle is left in a parking place in contravention of any of the provisions contained in Articles 15, 16, 21(4) and 26 of this Order, a person authorised in that behalf by the Council may remove the vehicle or arrange for it to be removed from that parking place provided that when a vehicle is waiting in the parking place in contravention of the provisions of Article 15(b) of this Order, a person authorised in that behalf by the Council may alter or cause to be altered the position of the vehicle in order that its position shall comply with that provision.
24. Any person removing a vehicle or altering its position by virtue of the last preceding Article of this Order may do so by towing or driving the vehicle or in such other manner as he may think necessary to enable him to remove it as aforesaid and may take such measures in relation to the vehicle as necessary to enable the vehicle to be removed or to alter the position of the vehicle as the case may be and shall make such arrangements as may be reasonably necessary for the safe custody of the vehicle.

PART V

LOADING BAY AREAS

PROVISIONS RELATING TO LOADING BAY AREAS

25. (1) The parts of the roads identified on the plans attached to this Order as Loading are authorised to be used, subject to the following provisions of this Order, as loading bay areas for vehicles, in such positions and on such days and during such hours as identified on the plans attached to this Order for the purpose of loading and unloading only.
- (2) Nothing in paragraph (1) of this Article shall apply so as to prevent any person from causing any vehicle to wait in the loading bay area specified in that paragraph if the vehicle is being used in connection with the provisions contained within Article 6(c), (d) and (f) of this Order.

26. The driver of a vehicle shall not permit it to wait in a loading bay area for longer than is necessary to enable goods to be loaded or unloaded from a vehicle.
27. Subject to the proviso hereto, when a vehicle is left in the loading bay area in contravention of the provision contained in Article 26 of this Order, a person authorised in that behalf by the Council may remove the vehicle or arrange for it to be removed from that loading bay area.

PART VI

DESIGNATED PARKING PLACES FOR DISABLED PERSONS'

28. (1) The parts of the roads identified as Disabled parking on the plans attached to this Order and therein designated 'Disabled Badge Holders Only' may be used, subject to the provisions of this part of the Order, as parking places for disabled persons' vehicles, in such positions and on such days and during such hours as so identified.
- (2) Where within a parking place, there is a sign or surface marking which indicates that a parking bay is available only for a disabled person's vehicle, the driver of a vehicle shall not permit it to wait in the parking bay unless the vehicle is a disabled persons vehicle.
29. The driver of a vehicle shall exhibit a parking disc on the vehicle in the relevant position and set the disc to indicate a quarter-hour period during which the vehicle arrived at the disabled persons' bay.
30. (a) The driver of a vehicle shall not permit it to wait continuously in a disabled person's bay for longer than the maximum period permitted for waiting specified in relation to that parking place and as identified on the plans attached to this Order, such period being calculated as commencing from the later time indicated on the parking disc set in accordance with the provisions of Article 29 of this Order and when the vehicle has left that parking place after waiting therein shall not within the period specified in relation to that parking place and identified on the plans attached to this Order after its waiting return to that parking place.
- (b) Where a parking disc exhibited in pursuance of this Order on a vehicle waiting in a disabled person's bay is showing a quarter-hour period, the later time indicated by the disc showing the end of that period shall be treated as evidence that the vehicle has been waiting in that parking place since that later time.

No person shall:-

31. (a) After the parking disc exhibited on a vehicle has been set in accordance with Article 29 of this Order, alter the indications given by that parking disc whilst the said vehicle remains in the disabled person's bay; or
- (b) Knowingly exhibit on any vehicle any parking disc which has been altered, defaced, mutilated or added to or upon which the figures or particulars have become illegible.
- (c) It shall be assumed, unless the contrary is shown, that the parking disc mentioned in Article 29 is an approved device.

PART VII

CONTRAVENTION OF RESTRICTIONS

32. Where a vehicle has been left in contravention of the restrictions imposed by this Order, a Penalty Charge shall be incurred, the amount of which will be set by Wiltshire County Council under the provisions of the Act of 1991 relating to the Permitted Parking Area and Special Parking Area.
33. Where a Penalty Charge is payable, a Penalty Charge Notice showing the information required by section 66(3) of the Act of 1991 shall be issued by a Parking Attendant in accordance with section 66(1) of the said Act.

Manner of Payment of Penalty Charge Notice

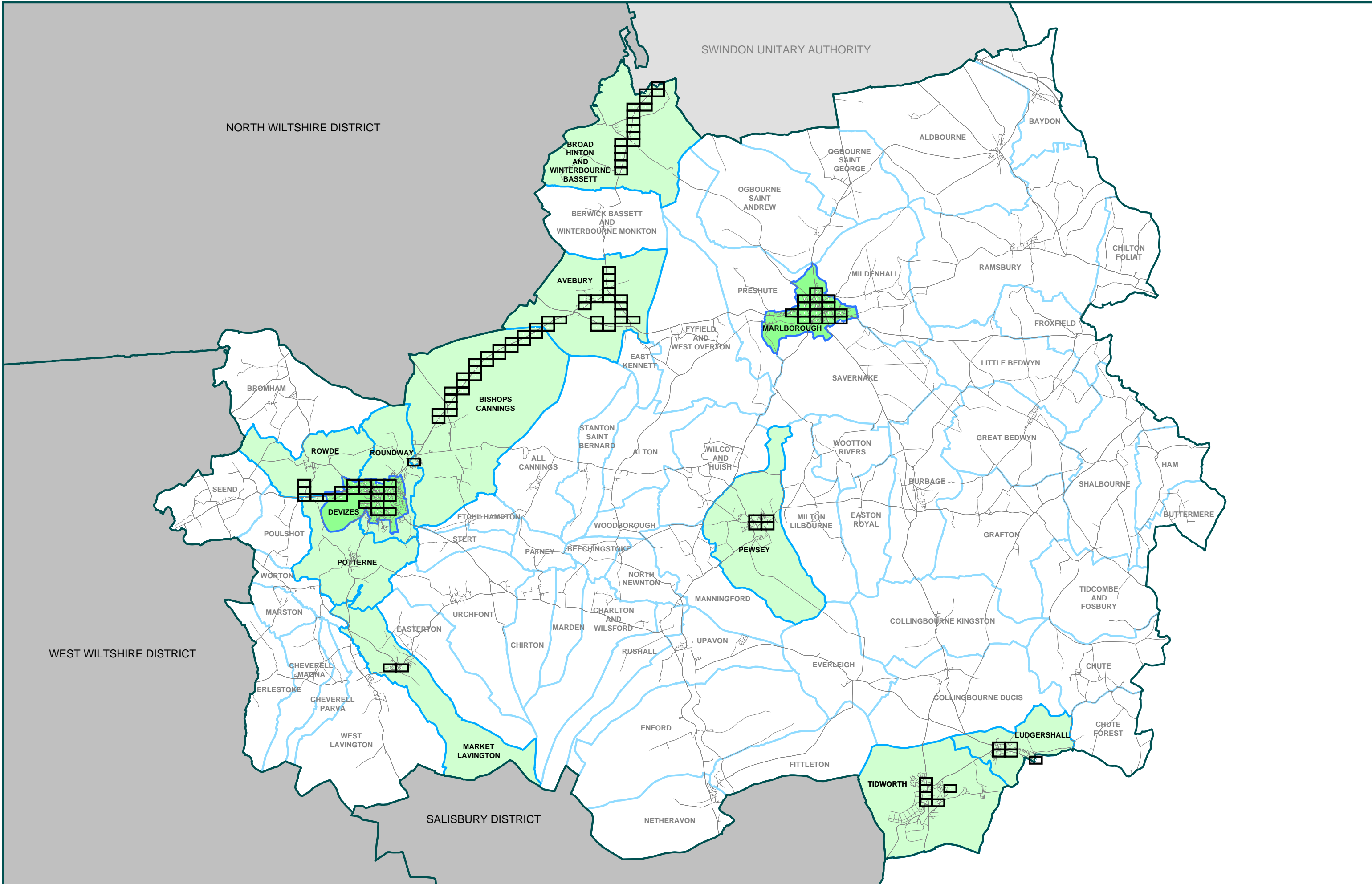
34. The Penalty Charge shall be paid within 28 days payable to Kennet District Council under the terms referred to in the said Notice.

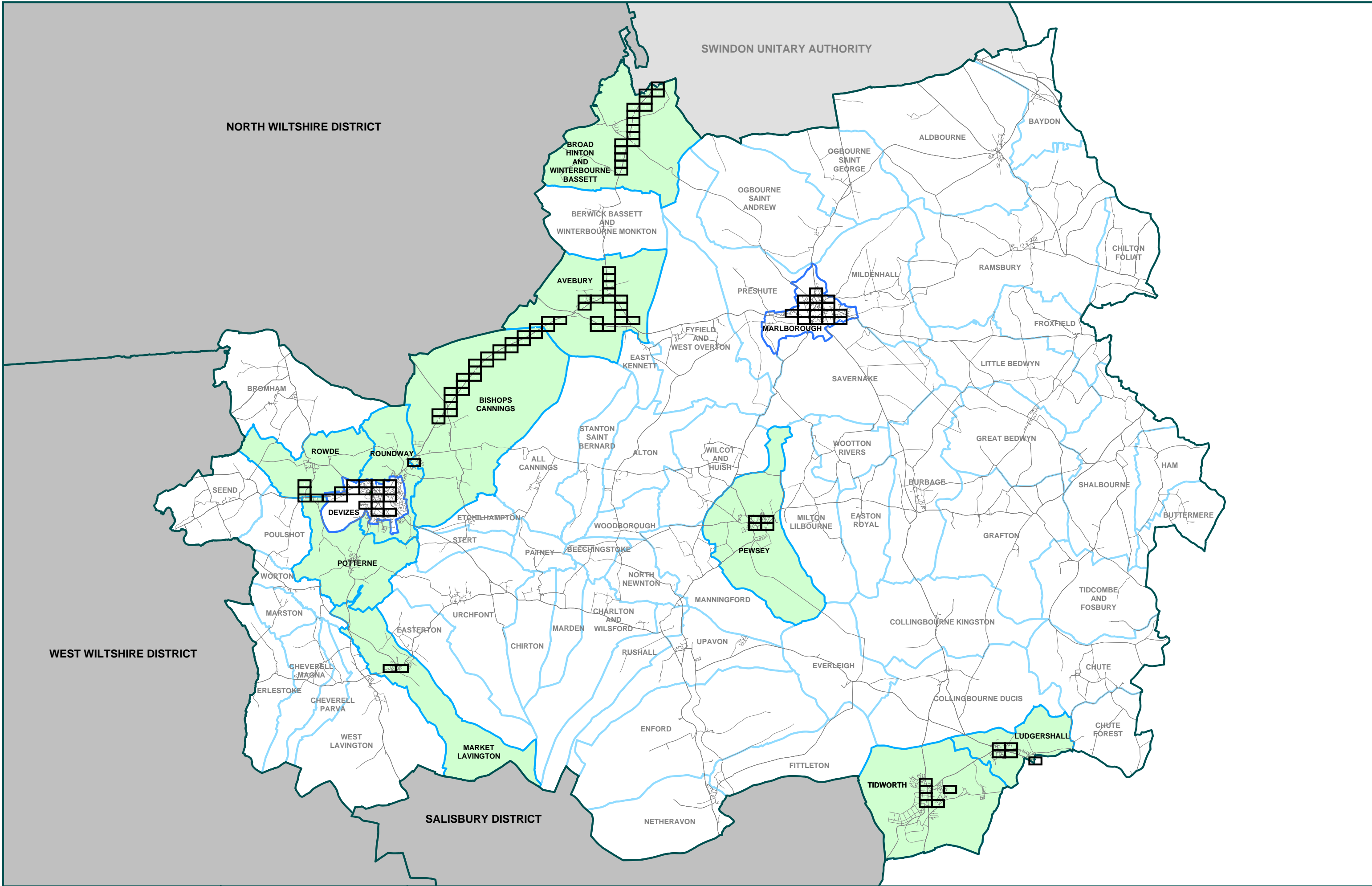
Restriction on Removal of Penalty Charge Notice

35. Where a notice has been attached to a vehicle in accordance with the provisions of the Act of 1991, no person not being the driver of the vehicle or duly authorised representative of the Council shall remove the notice from the vehicle unless authorised to do so by the driver.

THE COMMON SEAL of THE
WILTSHIRE COUNTY COUNCIL
was hereunto affixed this 9th day
of August 2006 in the presence
of:

}

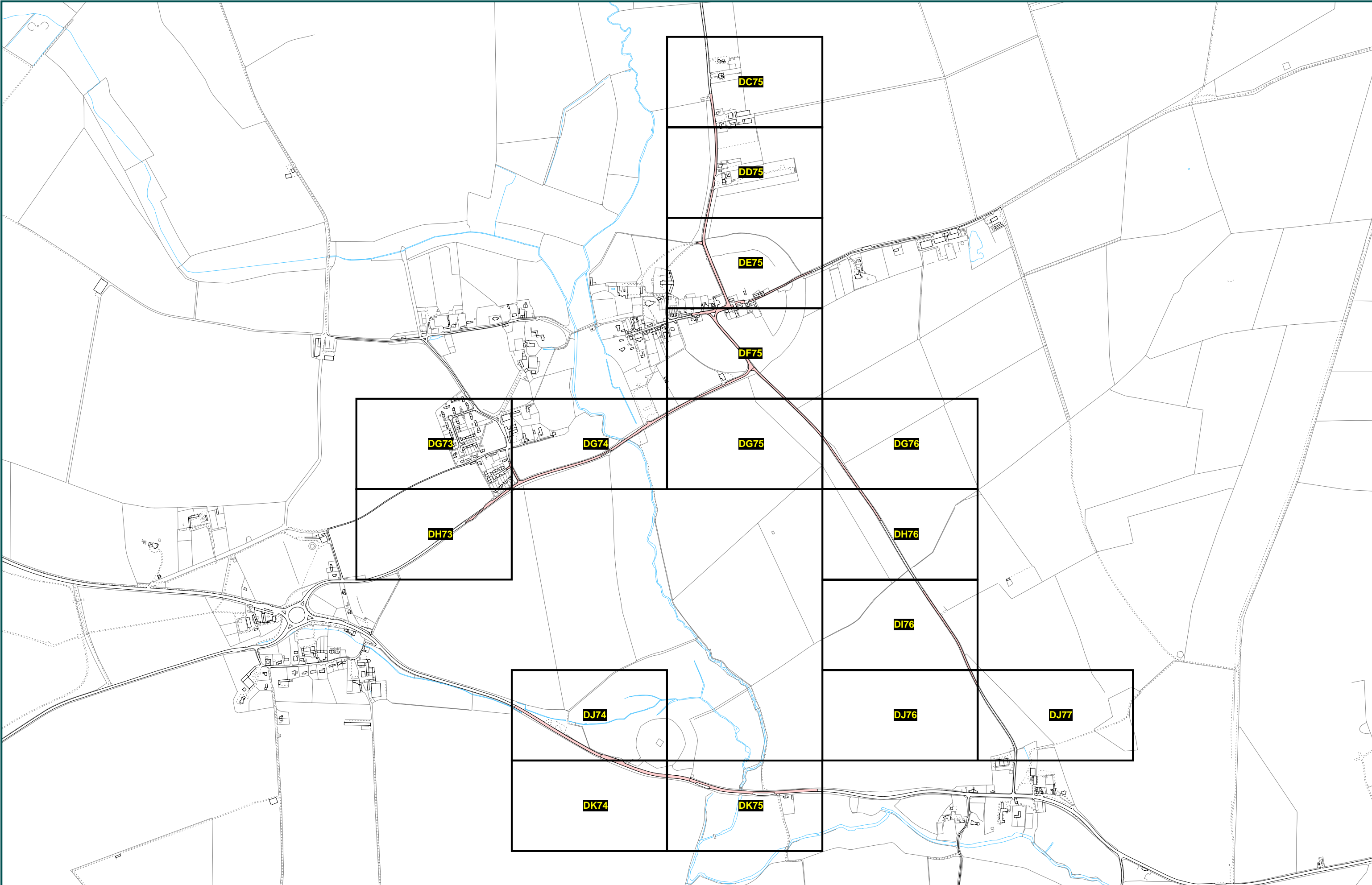




KENNET DISTRICT PARISHES - STREET GAZETTEER

STREET NAME	POSTCODE	MAP NUMBER	STREET NAME	POSTCODE	MAP NUMBER	STREET NAME	POSTCODE	MAP NUMBER	STREET NAME	POSTCODE	MAP NUMBER
			PRINCE CHARLES CLOSE	SP11	FR108	MIDDLEMASS GREEN	SP9	EL88	MONKS CLOSE	SP9	* FW101
AVEBURY			PRINCESS MARY GARDENS	SP11	FS107	MILTON ROAD (B3087)	SP9	EL88	NADDER ROAD	SP9	FY101
(B4003)	SN8	DF75	QUEENS CLOSE	SP11	FS107	NORTH STREET	SP9	EL87	NEPAUL ROAD	SP9	* FW101
BECKHAMPTON ROAD	SN8	DF75	RAWLINGS COURT	SP11	FS107	PHOENIX SQUARE	SP9	EM87	OAK CLOSE	SP9	FX103
BECKHAMPTON ROAD/SWINDON ROAD	SN8	DE75	RECREATION ROAD	SP11	FR108	RIVER STREET (A345)	SP9	EM87	ORDINANCE ROAD	SP9	FY101
FROG LANE	SN8	DG74	SAINT JAMES STREET	SP11	FR107	ROBINA CLOSE	SP9	* EL88	PARK ROAD	SP9	GA101
GREEN STREET	SN8	DE75	SHAW HILL (A342)	SP11	* FR106	SAINT JOHNS CLOSE	SP9	EM88	PENNINGD ROAD (A338)	SP9	FW101
HEREPATH	SN8	DE75	SHORT STREET	SP11	FR108	SCOTCHEL GREEN	SP9	EL87	PERHAM DOWN ROAD	SP9	* FZ102
HIGH STREET	SN8	DF75	SIMONDS ROAD	SP11	FS106	SLATER ROAD	SP9	EM87	PETERSFIELD GREEN	SP9	FZ101
LONGFIELDS	SN8	DG73	SPINNEY ROAD	SP11	FS106	STRATTON ROAD	SP9	* EM87	PLASSEY ROAD	SP9	FX101
MAIN STREET	SN8	* DG74	STATION APPROACH	SP11	FS107	THE CRESCENT	SP9	EM87	RAVEN CLOSE	SP9	* FZ102
NASH ROAD	SN8	DG73	STONEY CROSS	SP11	FS107	WALNUT CLOSE	SP9	EL88	SAINT ANDREWS ROAD	SP9	FY101
SOUTH STREET	SN8	DG73	TEASEL CLOSE	SP11	FS107	WILCOT ROAD	SP9	EL87	SAINT GEORGES ROAD	SP9	FX101
SWINDON ROAD (A4361)	SN8	DD75	TIDWORTH ROAD (A3026)	SP11	* FR107	POTTERNE + ROWDE PARISHES			SAINT MICHAELS AVENUE	SP9	FZ100
TRUSLOW COTTAGES ROAD	SN8	* DG73	WILLIAMSON CLOSE	SP11	FR106	CAEN HILL (A361)	SN10	EI50	SAINT PATRICKS AVENUE	SP9	FZ100
LUDGERSHALL			MARKET LAVINGTON			MARSH LANE	SN10	EH50	SAXON COURT	SP9	FX101
ANDOVER ROAD	SP11	FS107	CHURCH STREET	SN10	FG58	WHISTLEY ROAD	SN10	EI51	SIDBURY CIRCULAR ROAD	SP9	FW101
ASTOR CRESCENT	SP11	FS106	DAVIS ROAD	SN10	FG57	ROUNDWAY + BISHOPS CANNINGS PARISHES			STATION ROAD	SP9	FZ102
BEARD COURT	SP11	FR108	FRANCIS ROAD	SN10	FG57	(A361)	SN10	ED59	SWALLOW CLOSE	SP9	FZ102
BRYDES ROAD	SP11	FS107	GROVE ROAD	SN10	FG57	DAVIES DRIVE	SN10	ED59	SYCAMORE CLOSE	SP9	FX103
BUTT CLOSE	SP11	FR107	LADYWOOD	SN10	FG57	FEROZSHAH ROAD	SN10	ED59	WYLYE ROAD	SP9	FY101
BUTT STREET	SP11	FR106	MARKET PLACE	SN10	FG58	HORTON AVENUE	SN10	ED59	ZOUCH AVENUE	SP9	* FW101
BYRON CLOSE	SP11	FR107	PARK ROAD	SN10	FG57	MARINA CLOSE	SN10	ED59	ZOUCH CLOSE	SP9	FW101
CAMOMILE DRIVE	SP11	FS108	ROCHELLE	SN10	FG58	NAUGHTON AVENUE	SN10	ED59	ZOUCH FARM ROAD	SP9	FW101
CASTLE COURT	SP11	FR106	ROMAN WAY	SN10	FG57	RICHMOND CLOSE	SN10	ED59			
CASTLE STREET	SP11	FR107	SAINT MARYS ROAD	SN10	FG57	RIDER CLOSE	SN10	ED59			
CENTRAL STREET	SP11	FR108	SAXON CLOSE	SN10	FG57	STOKES CLOSE	SN10	ED59			
CHAPEL LANE	SP11	FR107	THE HAM	SN10	FG57	TIDWORTH					
CHURCH LANE	SP11	FR107	THE SPRING	SN10	FG57	ASH CLOSE	SP9	FX103			
CLARENCE CLOSE	SP11	FS107	WATTS WAY	SN10	FG57	ASHDOWN TERRACE	SP9	* GA101			
CLOVER GARDENS	SP11	FS107	WHITE STREET	SN10	FG58	ASSHETON COURT	SP9	FX101			
CRAWLBOYS LANE	SP11	FR108	WOODLANDS YARD	SN10	FG58	AVON ROAD	SP9	GA101			
CROWN LANE	SP11	FR107	PEWSEY			BAZAAR ROAD	SP9	GA100			
DEWEYS LANE	SP11	FR107	ASTLEY CLOSE	SP9	EL88	BOURNE ROAD	SP9	* FZ102			
EDELWEISS CLOSE	SP11	FS107	ASTON CLOSE	SP9	EM87	BULFORD ROAD	SP9	GA101			
ELEANOR COURT	SP11	FS107	AVONLEAZE ROAD	SP9	EL87	BURLINGTON WALK	SP9	FZ102			
EXPRESS WAY	SP11	FS107	BALL ROAD	SP9	EM88	CONNAUGHT ROAD	SP9	FZ102			
FLEMING CLOSE	SP11	FS108	BROOMCROFT ROAD	SP9	* EL87	DASNA ROAD	SP9	GA100			
FOXTAIL GARDENS	SP11	FS108	BRUNKARDS LANE	SP9	EL88	EBBLE CLOSE	SP9	FX101			
GOULD CLOSE	SP11	FR106	BUCKLEAZE LANE	SP9	EL87	FOREST DRIVE	SP9	FX103			
GRASPAN ROAD	SP11	FT110	CHERRY CLOSE	SP9	EL88	GRAND TRUNK ROAD	SP9	GA100			
HELLIN WAY	SP11	FR106	CHURCH STREET	SP9	EM87	HILL TOP AVENUE	SP9	* FW101			
HIGH STREET	SP11	FR107	CORONATION CLOSE	SP9	EM87	JAMRUD ROAD	SP9	GA100			
LADY DIANA COURT	SP11	FR108	EASTERTON LANE	SP9	EM88	JUBILEE COURT	SP9	FX101			
LADY JANE WALK	SP11	FS107	GOODARD CLOSE	SP9	* EM87	KENNET ROAD	SP9	* FZ102			
LARKIN CLOSE	SP11	FS108	GOODARD ROAD	SP9	EM87	KIRKEE ROAD	SP9	GA100			
LAURENCE COURT	SP11	FR107	HAWTHORN CLOSE	SP9	EL88	KOHAT ROAD	SP9	GA101			
LENA CLOSE	SP11	FS107	HIGH STREET	SP9	* EM87	LADY GODLEY CLOSE	SP9	GA101			
LEVELL COURT	SP11	FR107	HOLLYBUSH LANE	SP9	* EL88	LAHORE ROAD	SP9	FZ101			
MEADE ROAD	SP11	FS108	INLANDS CLOSE	SP9	EL87	LINDLEY CLOSE	SP9	FZ101			
OLD COMMON WAY	SP11	FR108	KING ALFRED CLOSE	SP9	EL87	LOWA ROAD	SP9	FZ100			
ORCHID DRIVE	SP11	FS107	LIME CLOSE	SP9	EL88	LUDGERSHALL ROAD (A3026)	SP9	* FX101			
PERHAM CRESCENT	SP11	FR108	MARKET PLACE	SP9	EM87	MANOR BRIDGE COURT	SP9	FW101			
PRIMROSE ROAD	SP11	FS107	MARTINSELL GREEN	SP9	EL87	MEERUT ROAD	SP9	FZ101			

* STREET NAME MAY NOT BE VISIBLE ON MAP



WILTSHIRE COUNTY COUNCIL
The Director of Environmental Services
County Hall
Trowbridge
Wiltshire
BA148JD

**The County of Wiltshire (Parishes in the District of North Wiltshire)
(Prohibition and Restriction of Waiting, On Street Parking and Clearways)
Consolidation Order 2006**

AVEBURY - MAP NUMBERS

Reproduced from the Ordnance Survey Map With the permission of
The Controller of H.M. Stationery Office
Crown Copyright reserved 100023455 2006




This plan has been produced specifically to supply an individual with
value added Local Authority information
Unauthorised reproduction infringes Crown Copyright and may lead to
prosecution or Civil Proceedings

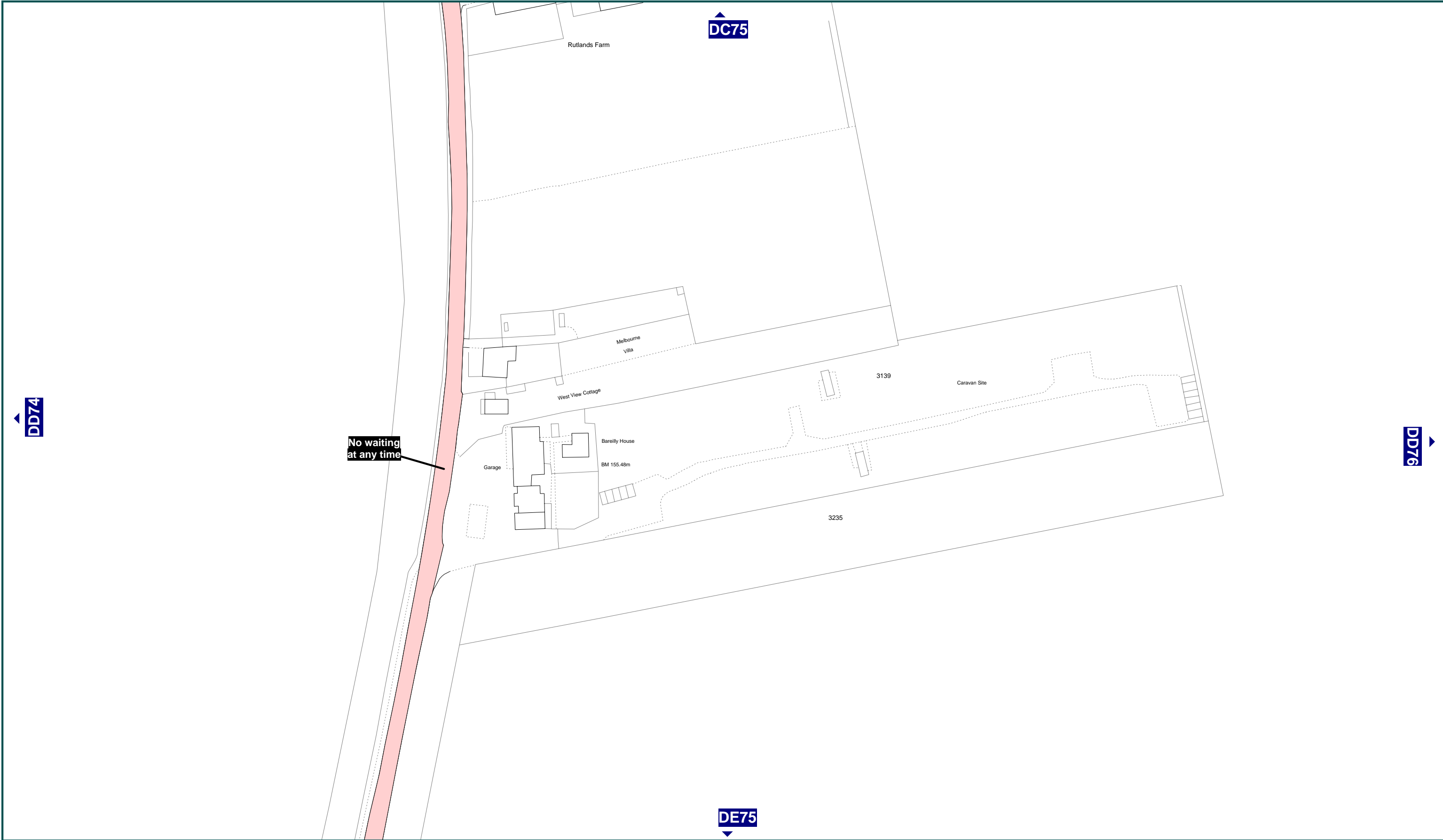
SCALE 1 : 11000




DATE 15/05/2006

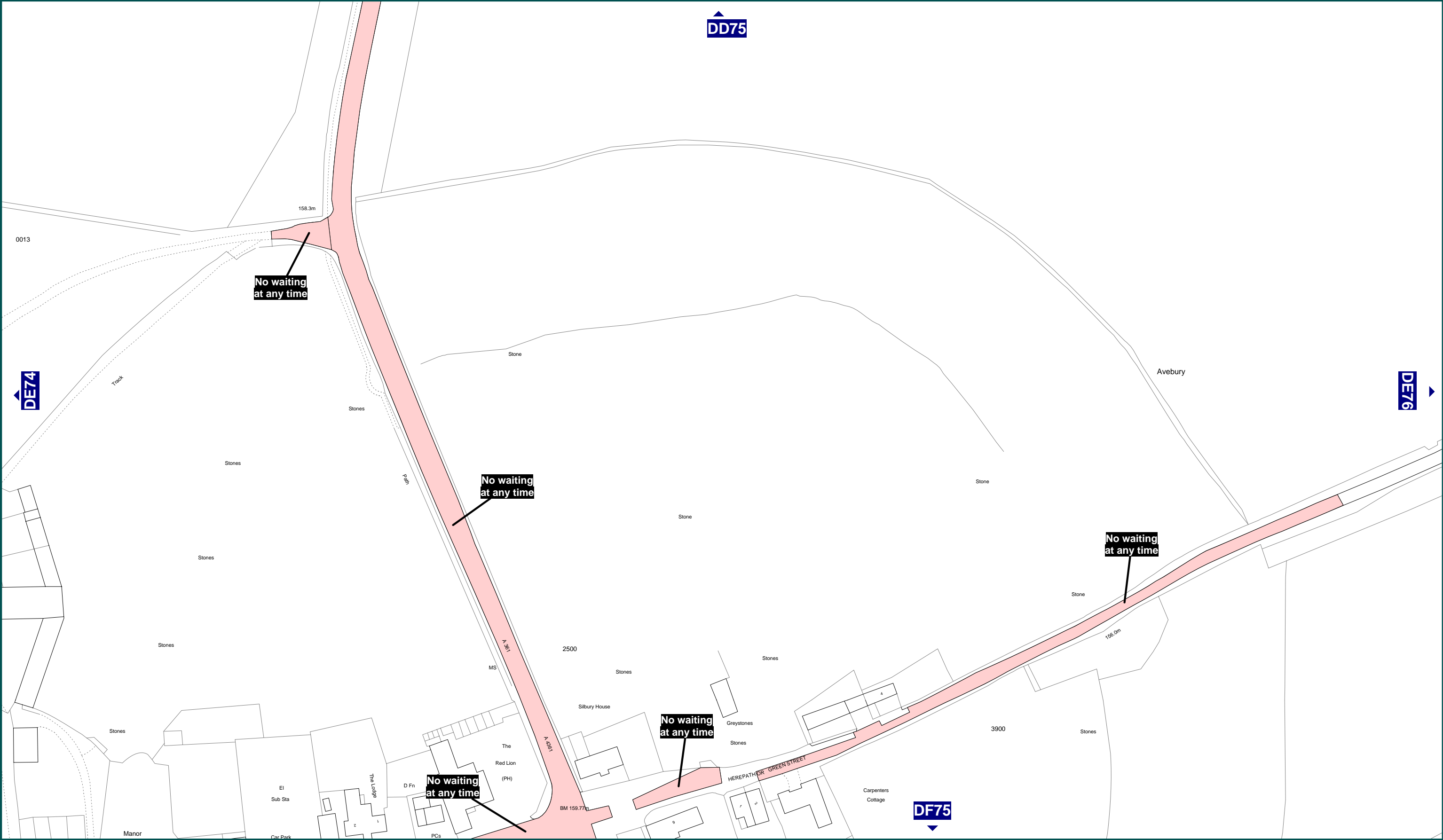







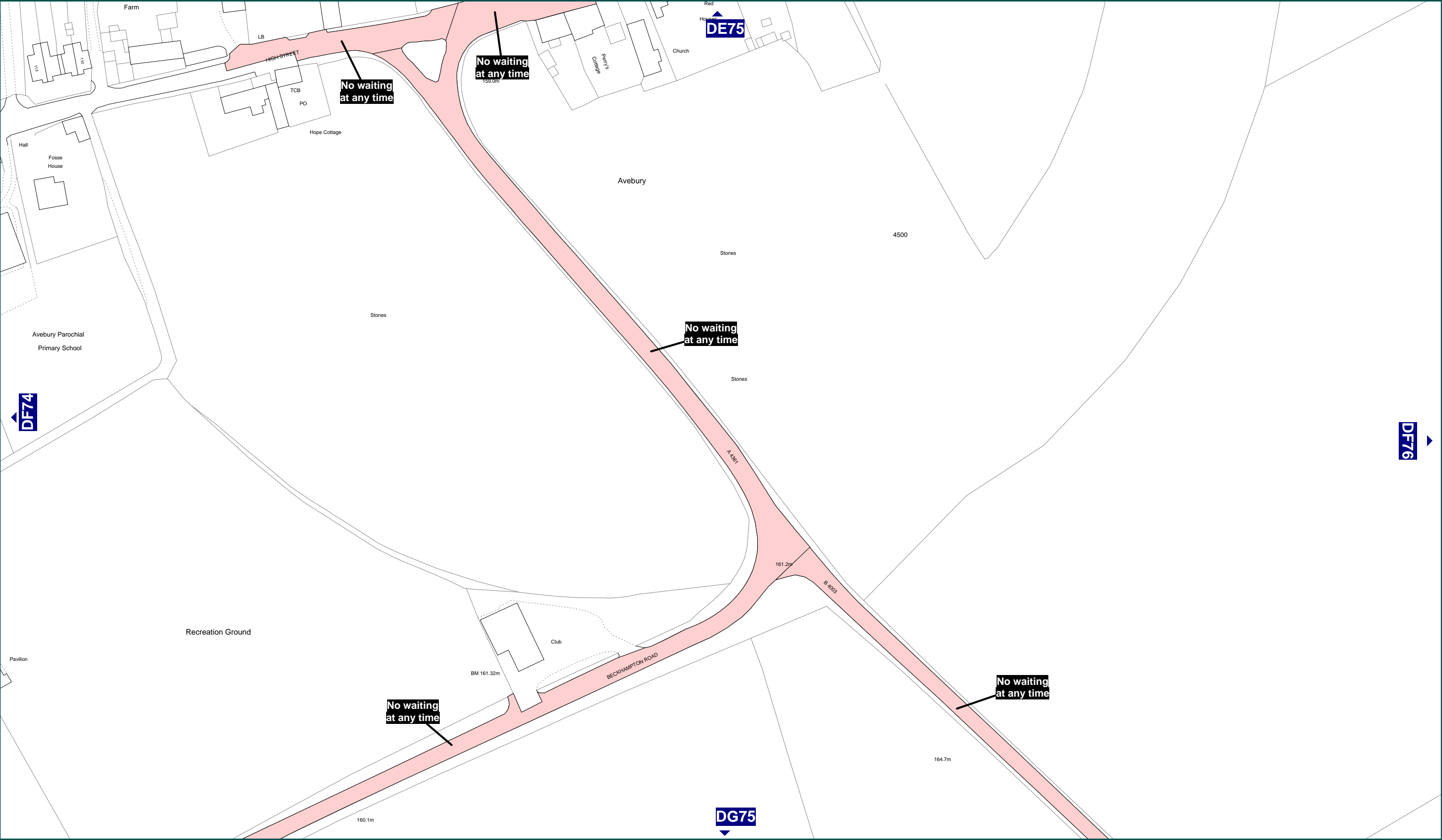
 WILTSHIRE COUNTY COUNCIL The Director of Environmental Services County Hall Trowbridge Wiltshire BA148JD	Reproduced from the Ordnance Survey Map With the permission of The Controller of H.M. Stationery Office. Crown Copyright reserved 100023455 2006	The County of Wiltshire (Parishes in the District of Kennet) (Prohibition and Restriction of Waiting, Clearways and On Street Parking) Consolidation Order 2006 AVEBURY	Key to Restriction Types Displayed  No waiting at any time		SCALE	1 : 1250
	This plan has been produced specifically to supply an individual with value added Local Authority information.		DATE	15/05/2006		
			FILE	KEDC01CONS		
			 MAP NUMBER	DC75		






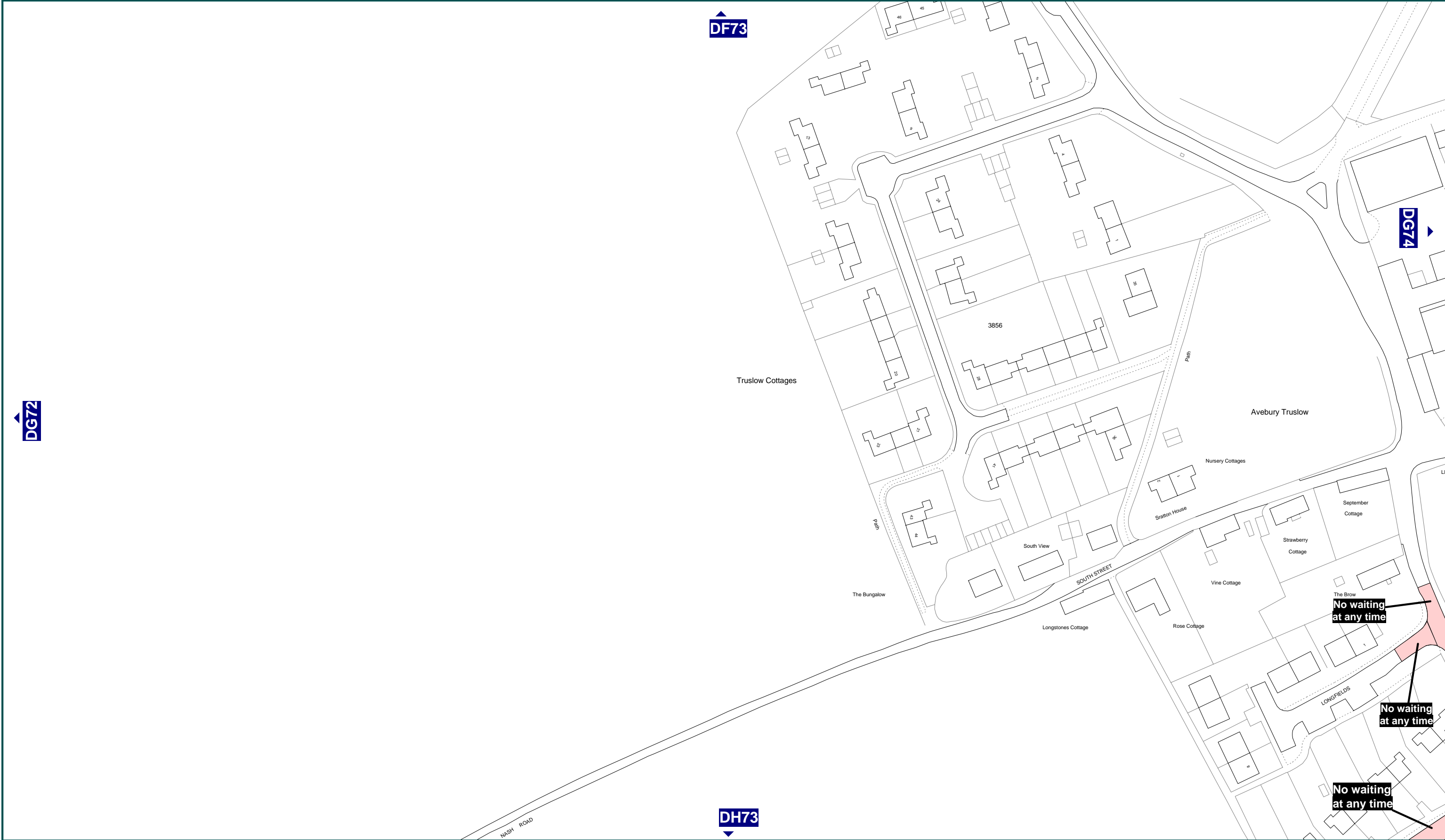
 Wiltshire COUNTY COUNCIL	Reproduced from the Ordnance Survey Map With the permission of The Controller of H.M. Stationery Office. Crown Copyright reserved 100023455 2006		The County of Wiltshire (Parishes in the District of Kennet) (Prohibition and Restriction of Waiting, Clearways and On Street Parking) Consolidation Order 2006 AVEBURY		<div>Key to Restriction Types Displayed</div> <div> No waiting at any time</div>		SCALE1 : 1250	
	DATE15/05/2006							
	FILEKEDC01CONS							
	<div><div>MAP NUMBER</div></div> DD75							
WILTSHIRE COUNTY COUNCIL The Director of Environmental Services County Hall Trowbridge Wiltshire BA148JD		This plan has been produced specifically to supply an individual with value added Local Authority information.						
Unauthorised reproduction infringes Crown Copyright and may lead to prosecution or Civil Proceedings								






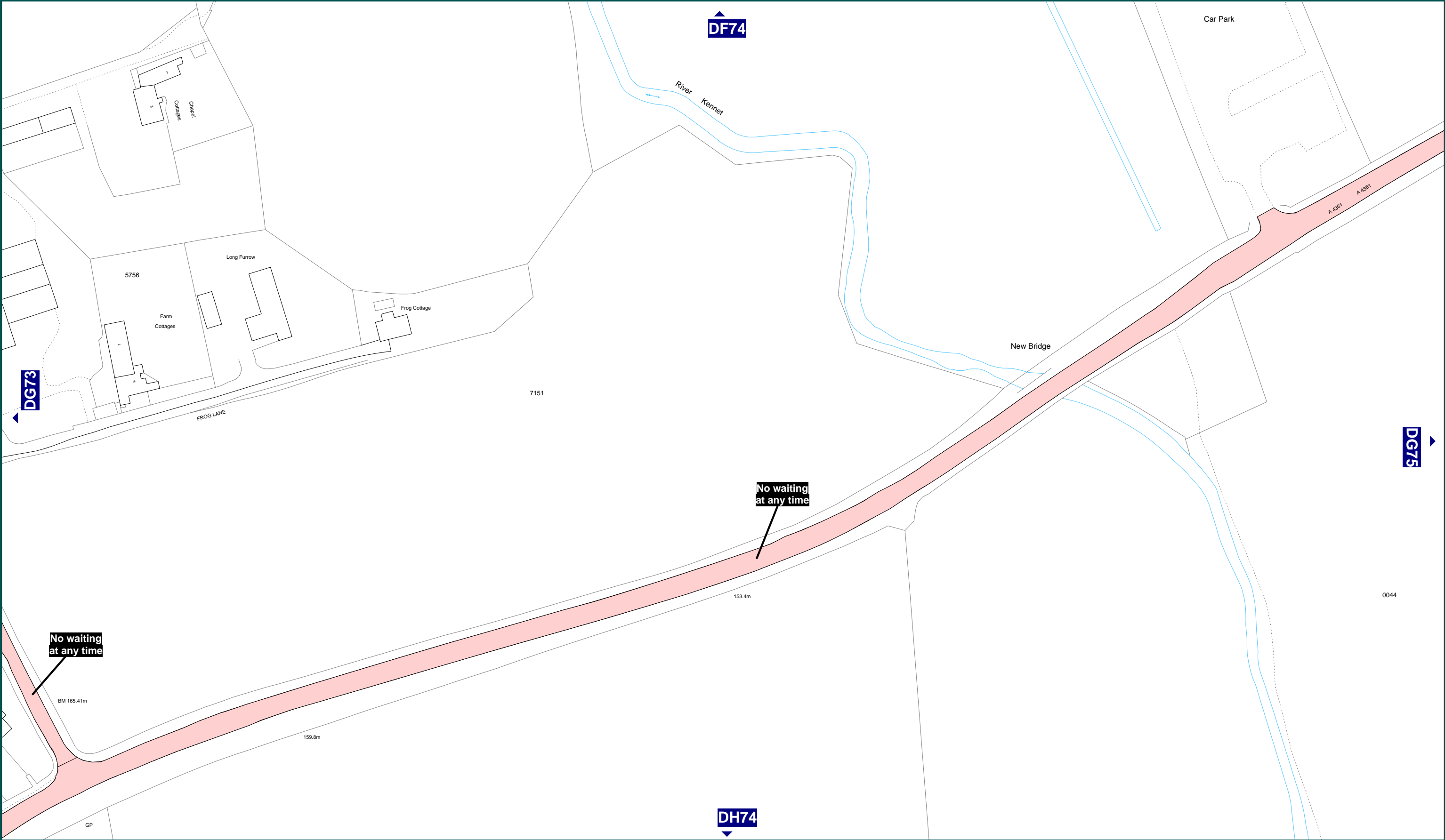
 Wiltshire COUNTY COUNCIL	Reproduced from the Ordnance Survey Map With the permission of The Controller of H.M. Stationery Office. Crown Copyright reserved 100023455 2006		The County of Wiltshire (Parishes in the District of Kennet) (Prohibition and Restriction of Waiting, Clearways and On Street Parking) Consolidation Order 2006 AVEBURY		Key to Restriction Types Displayed  No waiting at any time		SCALE 1 : 1250		
	This plan has been produced specifically to supply an individual with value added Local Authority information.				DATE 15/05/2006				
	Unauthorised reproduction infringes Crown Copyright and may lead to prosecution or Civil Proceedings				FILE KEDC01CONS				
					MAP NUMBER DE75				
WILTSHIRE COUNTY COUNCIL The Director of Environmental Services County Hall Trowbridge Wiltshire BA148JD									



 Wiltshire COUNTY COUNCIL	Reproduced from the Ordnance Survey Map With the permission of The Controller of H.M. Stationery Office. Crown Copyright reserved 100023455 2006		The County of Wiltshire (Parishes in the District of Kennet) (Prohibition and Restriction of Waiting, Clearways and On Street Parking) Consolidation Order 2006 AVEBURY		<div>Key to Restriction Types Displayed</div> <div> No waiting at any time</div>		SCALE		1 : 1250	
	DATE						15/05/2006			
	FILE						KEDC01CONS			
	WILTSHIRE COUNTY COUNCIL The Director of Environmental Services County Hall Trowbridge Wiltshire BA148JD						This plan has been produced specifically to supply an individual with value added Local Authority information.		 N W E S	
Unauthorised reproduction infringes Crown Copyright and may lead to prosecution or Civil Proceedings										



 Wiltshire COUNTY COUNCIL	Reproduced from the Ordnance Survey Map With the permission of The Controller of H.M. Stationery Office. Crown Copyright reserved 100023455 2006	The County of Wiltshire (Parishes in the District of Kennet) (Prohibition and Restriction of Waiting, Clearways and On Street Parking) Consolidation Order 2006 AVEBURY	Key to Restriction Types Displayed  No waiting at any time		SCALE	1 : 1250
	This plan has been produced specifically to supply an individual with value added Local Authority information.			DATE	15/05/2006	
				FILE	KEDC01CONS	
WILTSHIRE COUNTY COUNCIL The Director of Environmental Services County Hall Trowbridge Wiltshire BA148JD	Unauthorised reproduction infringes Crown Copyright and may lead to prosecution or Civil Proceedings		MAP NUMBER	DG73		



WILTSHIRE COUNTY COUNCIL
The Director of Environmental Services
County Hall
Trowbridge
Wiltshire
BA148JD

Reproduced from the Ordnance Survey Map
With the permission of
The Controller of H.M. Stationery Office.
Crown Copyright reserved 100023455 2006

This plan has been produced specifically
to supply an individual with value added
Local Authority information.

Unauthorised reproduction infringes
Crown Copyright and may lead to
prosecution or Civil Proceedings

**The County of Wiltshire (Parishes in the District of Kennet)
(Prohibition and Restriction of Waiting, Clearways and On Street Parking)
Consolidation Order 2006**

AVEBURY

Key to Restriction Types Displayed

 **No waiting at any time**

SCALE 1 : 1250


DATE 15/05/2006




FILE KEDC01CONS

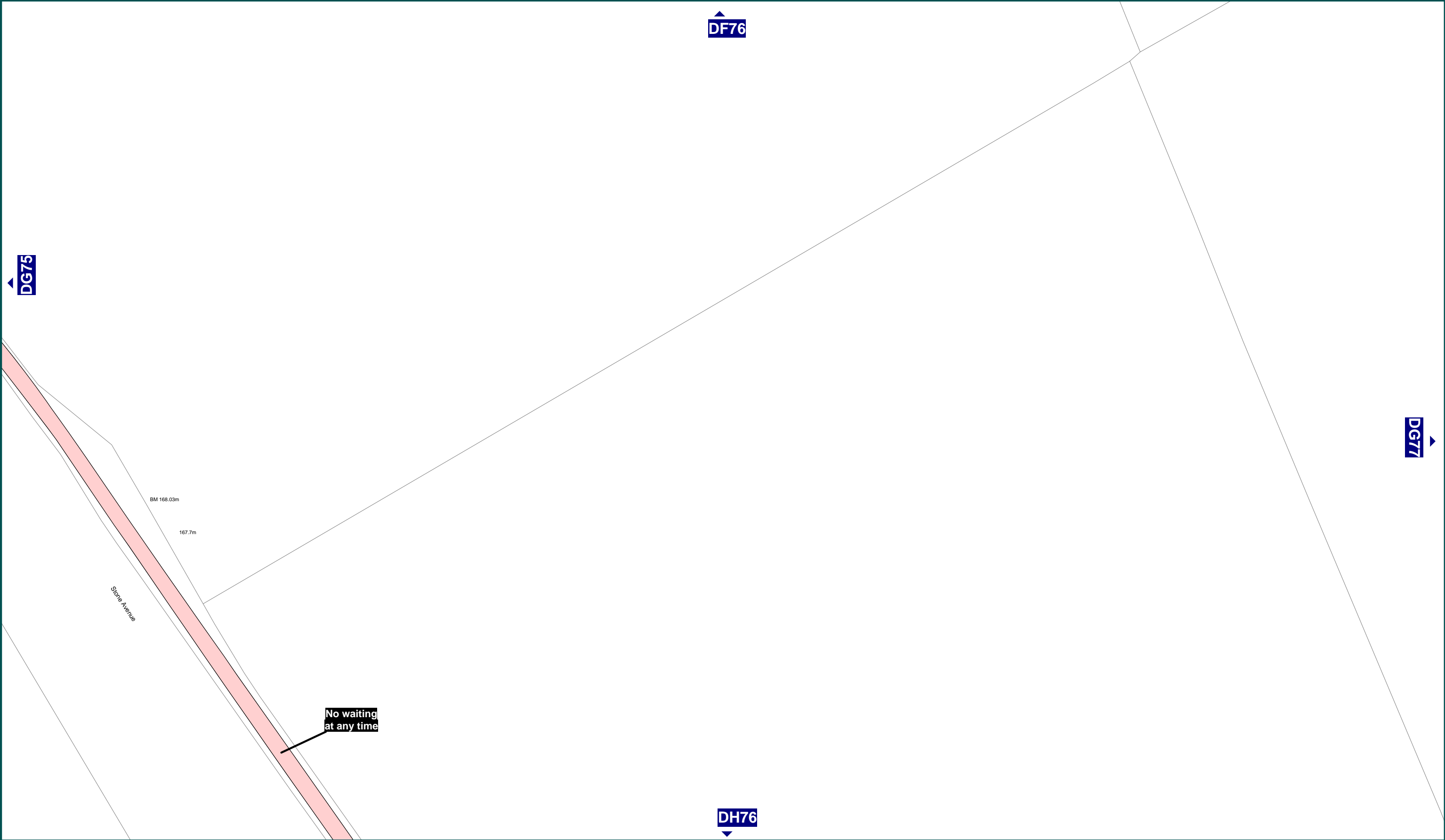


**MAP
NUMBER**

DG74



 WILTSHIRE COUNTY COUNCIL The Director of Environmental Services County Hall Trowbridge Wiltshire BA148JD	Reproduced from the Ordnance Survey Map With the permission of The Controller of H.M. Stationery Office. Crown Copyright reserved 100023455 2006	The County of Wiltshire (Parishes in the District of Kennet) (Prohibition and Restriction of Waiting, Clearways and On Street Parking) Consolidation Order 2006 AVEBURY	Key to Restriction Types Displayed  No waiting at any time		SCALE	1 : 1250
	This plan has been produced specifically to supply an individual with value added Local Authority information.			DATE	15/05/2006	
				FILE	KEDC01CONS	
Unauthorised reproduction infringes Crown Copyright and may lead to prosecution or Civil Proceedings			MAP NUMBER	DG75		



WILTSHIRE COUNTY COUNCIL
The Director of Environmental Services
County Hall
Trowbridge
Wiltshire
BA148JD

Reproduced from the Ordnance Survey Map
With the permission of
The Controller of H.M. Stationery Office.
Crown Copyright reserved 100023455 2006

This plan has been produced specifically
to supply an individual with value added
Local Authority information.

Unauthorised reproduction infringes
Crown Copyright and may lead to
prosecution or Civil Proceedings

**The County of Wiltshire (Parishes in the District of Kennet)
(Prohibition and Restriction of Waiting, Clearways and On Street Parking)
Consolidation Order 2006**

AVEBURY

Key to Restriction Types Displayed

 **No waiting at any time**

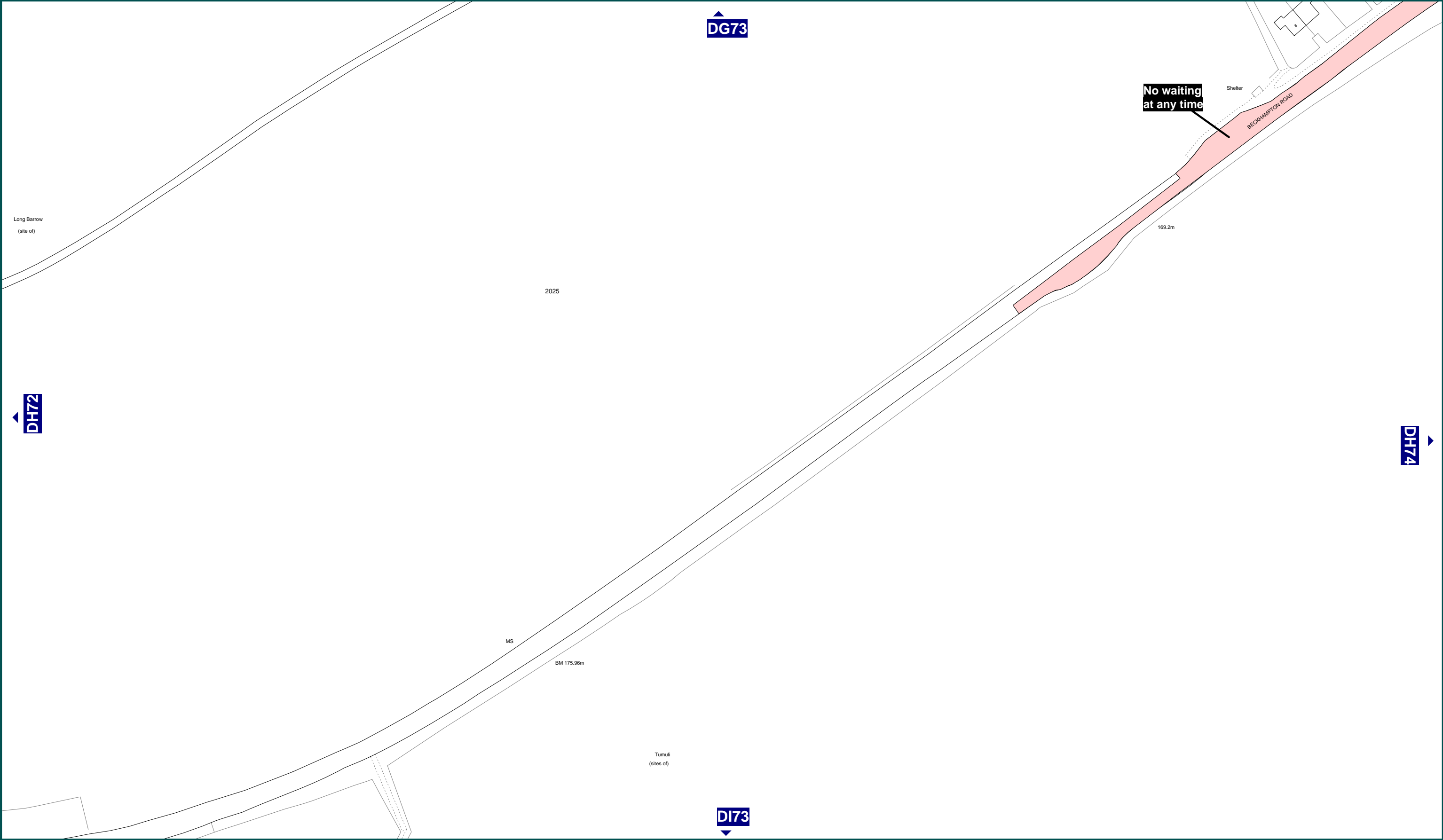
SCALE 1 : 1250




DATE 15/05/2006

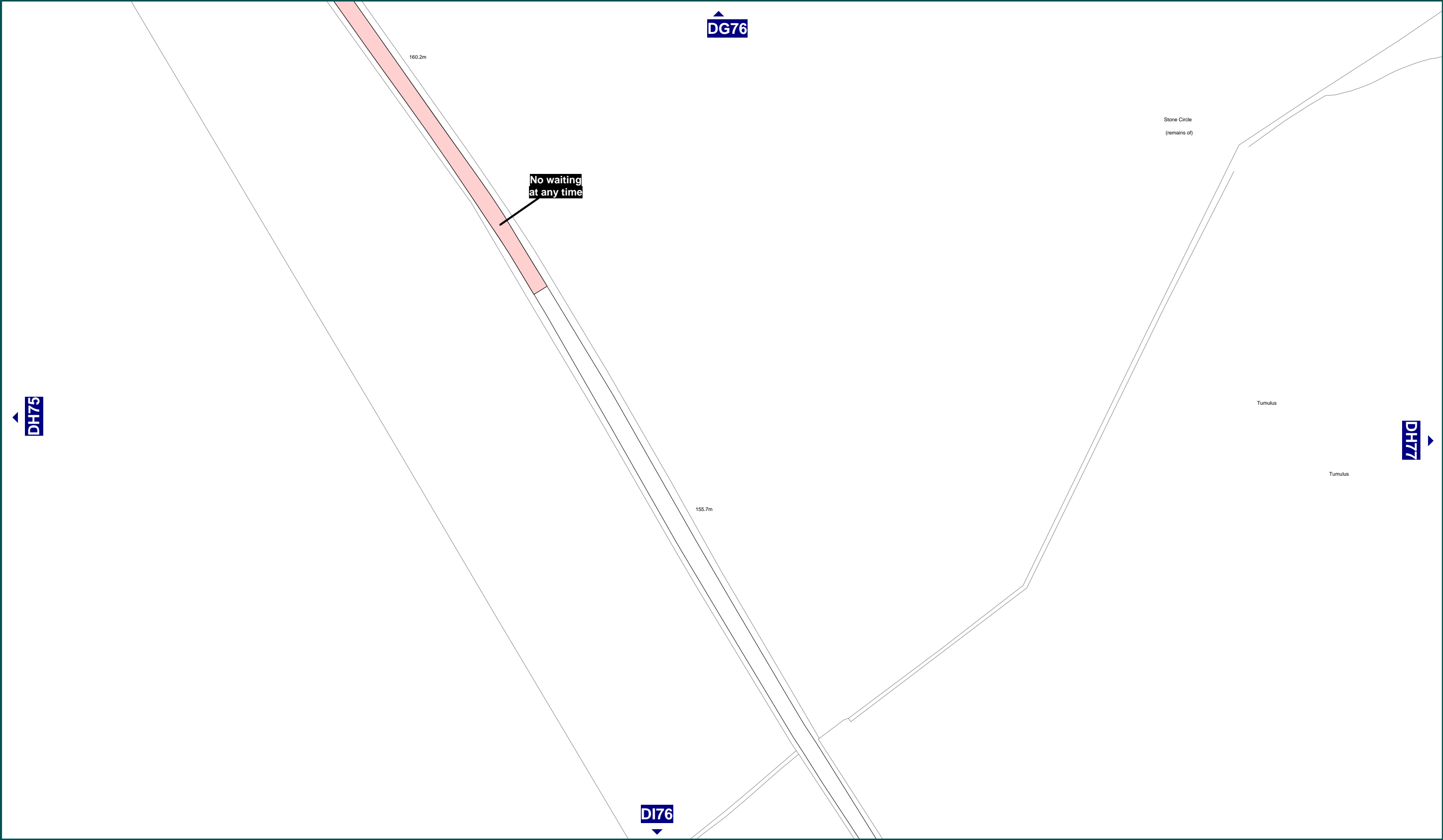
FILE KEDC01CONS






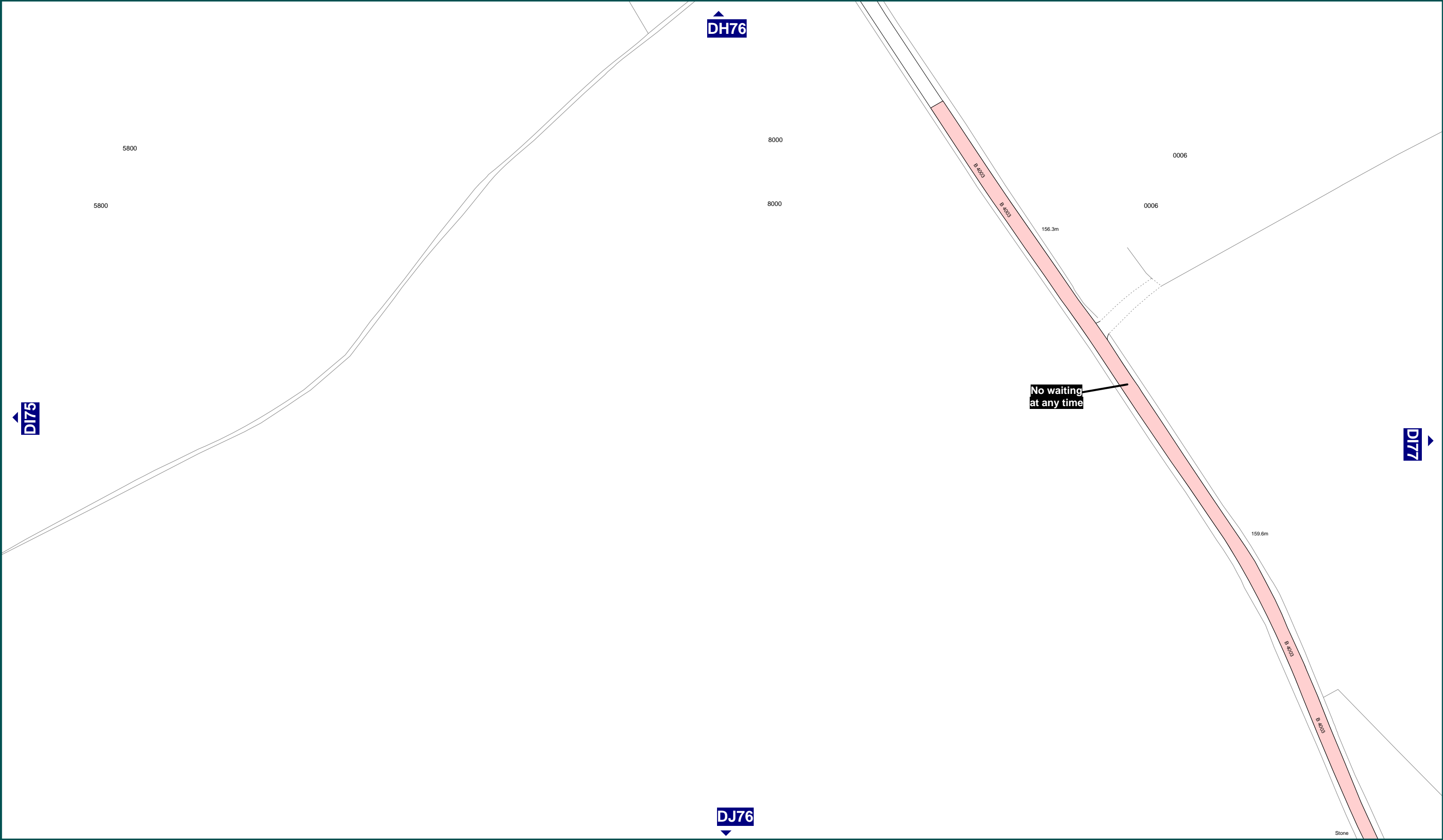
MAP NUMBER **DG76**






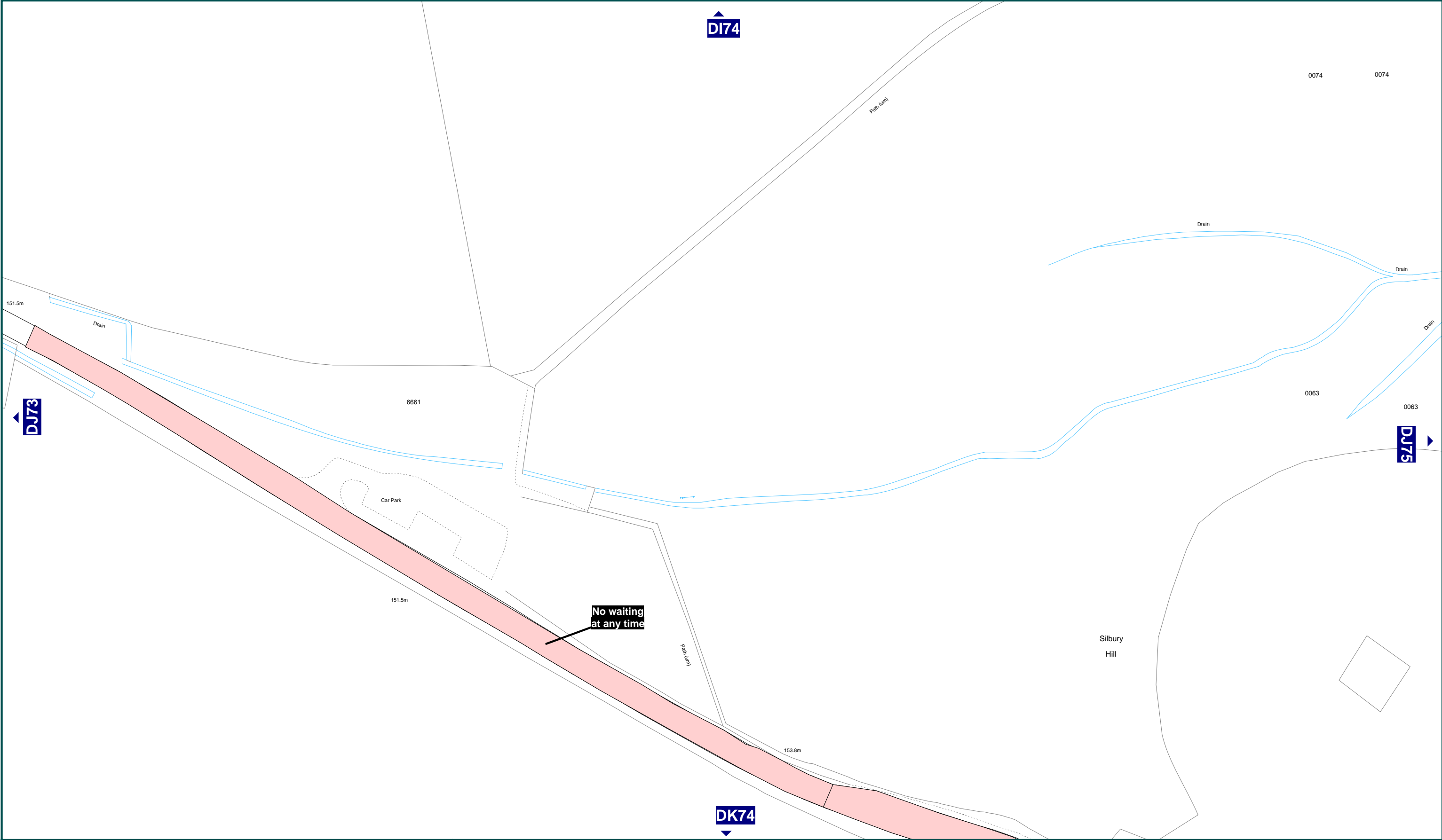
 Wiltshire <small>COUNTY COUNCIL</small>	Reproduced from the Ordnance Survey Map With the permission of The Controller of H.M. Stationery Office. Crown Copyright reserved 100023455 2006		The County of Wiltshire (Parishes in the District of Kennet) (Prohibition and Restriction of Waiting, Clearways and On Street Parking) Consolidation Order 2006 AVEBURY		<div>Key to Restriction Types Displayed</div> <div> No waiting at any time</div>		SCALE		1 : 1250		
	DATE						15/05/2006				
	FILE						KEDC01CONS				
WILTSHIRE COUNTY COUNCIL The Director of Environmental Services County Hall Trowbridge Wiltshire BA148JD		This plan has been produced specifically to supply an individual with value added Local Authority information.						MAP NUMBER		DH73	
		Unauthorised reproduction infringes Crown Copyright and may lead to prosecution or Civil Proceedings									







 WILTSHIRE COUNTY COUNCIL The Director of Environmental Services County Hall Trowbridge Wiltshire BA148JD	Reproduced from the Ordnance Survey Map With the permission of The Controller of H.M. Stationery Office. Crown Copyright reserved 100023455 2006	The County of Wiltshire (Parishes in the District of Kennet) (Prohibition and Restriction of Waiting, Clearways and On Street Parking) Consolidation Order 2006 AVEBURY	Key to Restriction Types Displayed  No waiting at any time		SCALE	1 : 1250
	This plan has been produced specifically to supply an individual with value added Local Authority information.		DATE	15/05/2006		
	Unauthorised reproduction infringes Crown Copyright and may lead to prosecution or Civil Proceedings		FILE	KEDC01CONS		
					MAP NUMBER	DH76






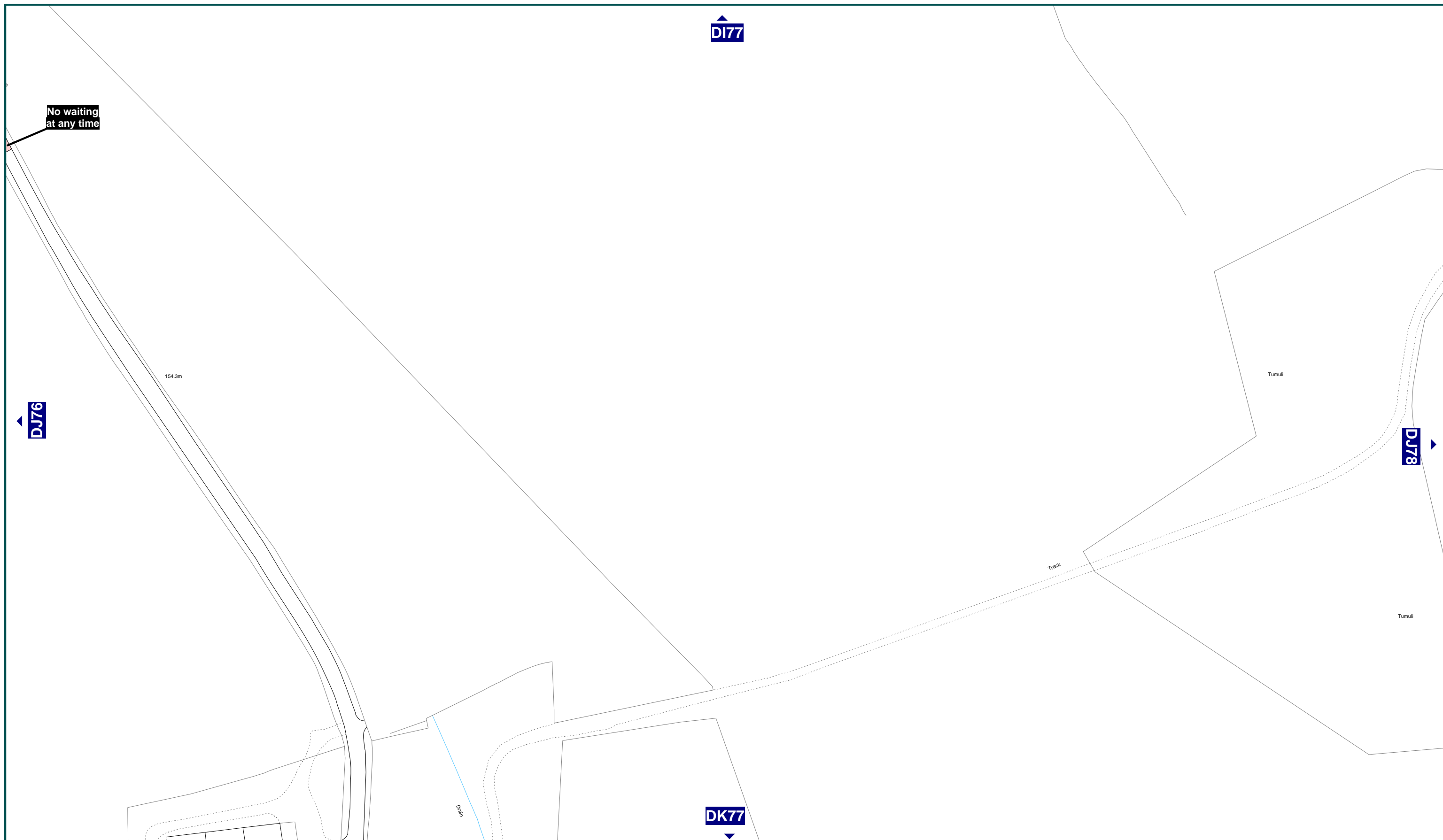
 Wiltshire <small>COUNTY COUNCIL</small>	Reproduced from the Ordnance Survey Map With the permission of The Controller of H.M. Stationery Office. Crown Copyright reserved 100023455 2006	The County of Wiltshire (Parishes in the District of Kennet) (Prohibition and Restriction of Waiting, Clearways and On Street Parking) Consolidation Order 2006 AVEBURY	Key to Restriction Types Displayed  No waiting at any time		SCALE	1 : 1250
	This plan has been produced specifically to supply an individual with value added Local Authority information.			DATE	15/05/2006	
				FILE	KEDC01CONS	
WILTSHIRE COUNTY COUNCIL The Director of Environmental Services County Hall Trowbridge Wiltshire BA148JD	Unauthorised reproduction infringes Crown Copyright and may lead to prosecution or Civil Proceedings		MAP NUMBER	DI76		



 Wiltshire <small>COUNTY COUNCIL</small>	Reproduced from the Ordnance Survey Map With the permission of The Controller of H.M. Stationery Office. Crown Copyright reserved 100023455 2006		The County of Wiltshire (Parishes in the District of North Wiltshire) (Prohibition and Restriction of Waiting, On Street Parking and Clearways) Consolidation Order 2006 AVEBURY		<div>Key to Restriction Types Displayed</div> <div> No waiting at any time</div>		SCALE	1 : 1250	
	DATE	15/05/2006							
	FILE	KEDC01CONS							
		MAP NUMBER					DJ74		
WILTSHIRE COUNTY COUNCIL The Director of Environmental Services County Hall Trowbridge Wiltshire BA148JD		This plan has been produced specifically to supply an individual with value added Local Authority information.		Unauthorised reproduction infringes Crown Copyright and may lead to prosecution or Civil Proceedings					



 Wiltshire COUNTY COUNCIL	Reproduced from the Ordnance Survey Map With the permission of The Controller of H.M. Stationery Office. Crown Copyright reserved 100023455 2005		The County of Wiltshire (Parishes in the District of Kennet) (Prohibition and Restriction of Waiting, Clearways and On Street Parking) Consolidation Order 2006 AVEBURY		<div>Key to Restriction Types Displayed</div> <div> No waiting at any time</div>		SCALE1 : 1250	
	This plan has been produced specifically to supply an individual with value added Local Authority information.						DATE15/05/2006	
							FILEKEDC01CONS	
WILTSHIRE COUNTY COUNCIL The Director of Environmental Services County Hall Trowbridge Wiltshire BA148JD	Unauthorised reproduction infringes Crown Copyright and may lead to prosecution or Civil Proceedings						MAP NUMBER	DJ76



WILTSHIRE COUNTY COUNCIL
The Director of Environmental Services
County Hall
Trowbridge
Wiltshire
BA148JD

Reproduced from the Ordnance Survey Map
With the permission of
The Controller of H.M. Stationery Office.
Crown Copyright reserved 100023455 2005


This plan has been produced specifically to supply an individual with value added Local Authority information.

Unauthorised reproduction infringes
Crown Copyright and may lead to
prosecution or Civil Proceedings

**The County of Wiltshire (Parishes in the District of Kennet)
(Prohibition and Restriction of Waiting, Clearways and On Street Parking)
Consolidation Order 2006**

AVEBURY

Key to Restriction Types Displayed



No waiting at any time

SCALE

1 : 1250

DATE _____


15/05/2006




FILE

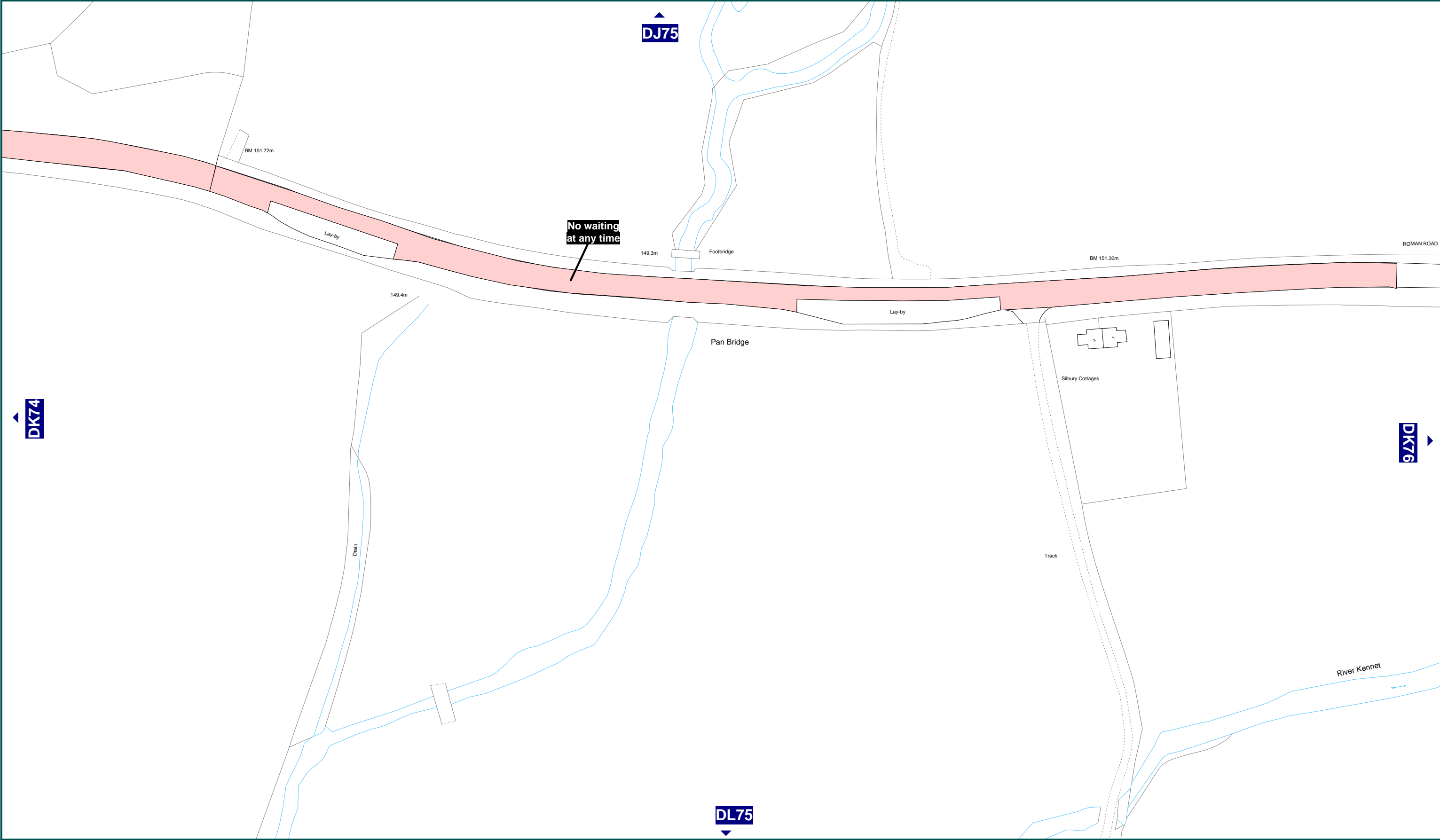
KEDC01CONS




MAP
NUMBER

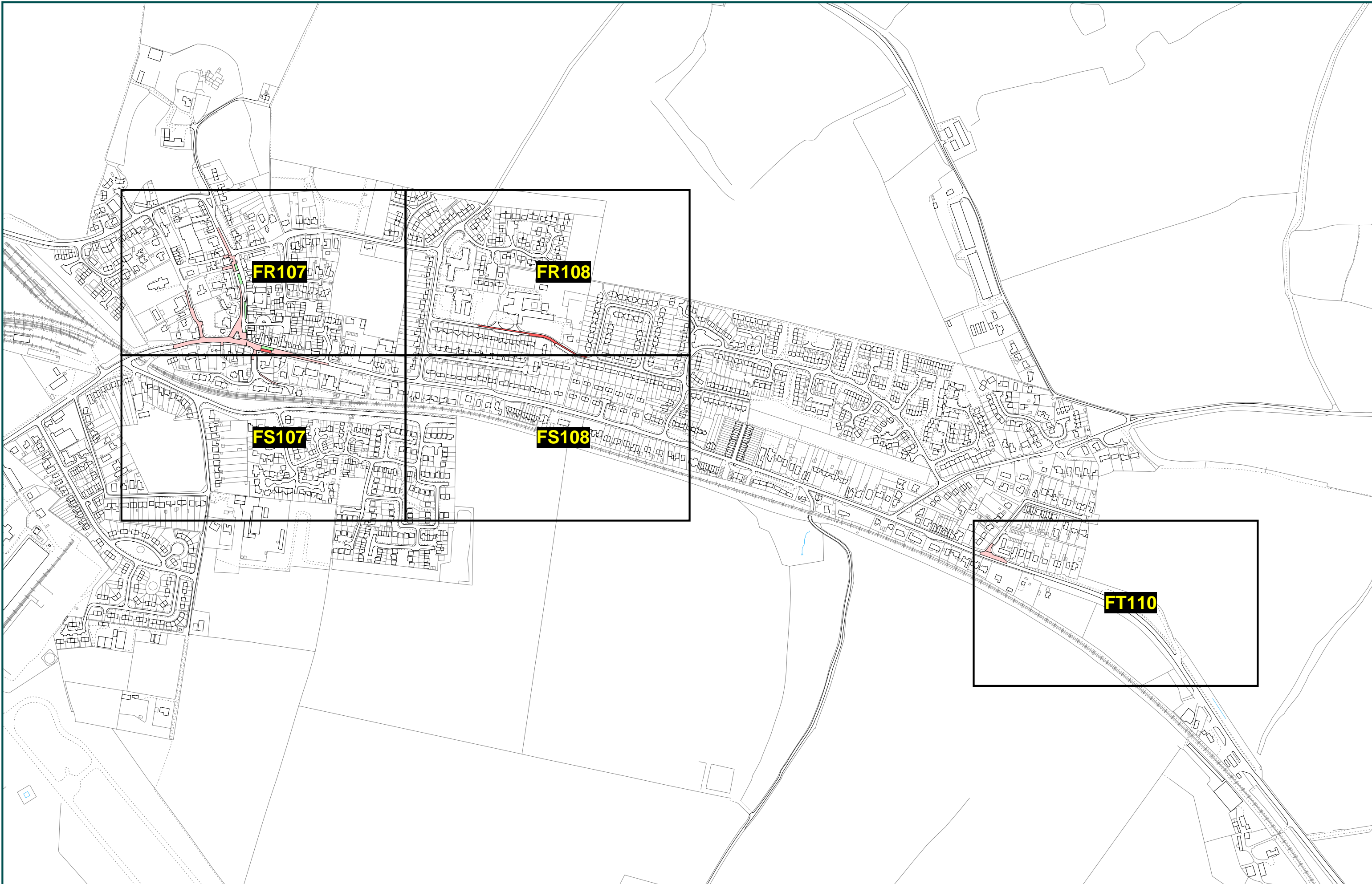
DJ77



 WILTSHIRE COUNTY COUNCIL The Director of Environmental Services County Hall Trowbridge Wiltshire BA148JD	Reproduced from the Ordnance Survey Map With the permission of The Controller of H.M. Stationery Office. Crown Copyright reserved 100023455 2006	The County of Wiltshire (Parishes in the District of North Wiltshire) (Prohibition and Restriction of Waiting, On Street Parking and Clearways) Consolidation Order 2006 AVEBURY	Key to Restriction Types Displayed  No waiting at any time		SCALE	1 : 1250
	This plan has been produced specifically to supply an individual with value added Local Authority information.			DATE	15/05/2006	
				FILE	KEDC01CONS	
	Unauthorised reproduction infringes Crown Copyright and may lead to prosecution or Civil Proceedings		MAP NUMBER	DK74		



 Wiltshire COUNTY COUNCIL	Reproduced from the Ordnance Survey Map With the permission of The Controller of H.M. Stationery Office. Crown Copyright reserved 100023455 2006		The County of Wiltshire (Parishes in the District of North Wiltshire) (Prohibition and Restriction of Waiting, On Street Parking and Clearways) Consolidation Order 2006 AVEBURY		Key to Restriction Types Displayed  No waiting at any time		SCALE	1 : 1250
	This plan has been produced specifically to supply an individual with value added Local Authority information.				DATE	15/05/2006		
	Unauthorised reproduction infringes Crown Copyright and may lead to prosecution or Civil Proceedings				FILE	KEDC01CONS		
					MAP NUMBER	DK75		



WILTSHIRE COUNTY COUNCIL
The Director of Environmental Services
County Hall
Trowbridge
Wiltshire
BA148JD

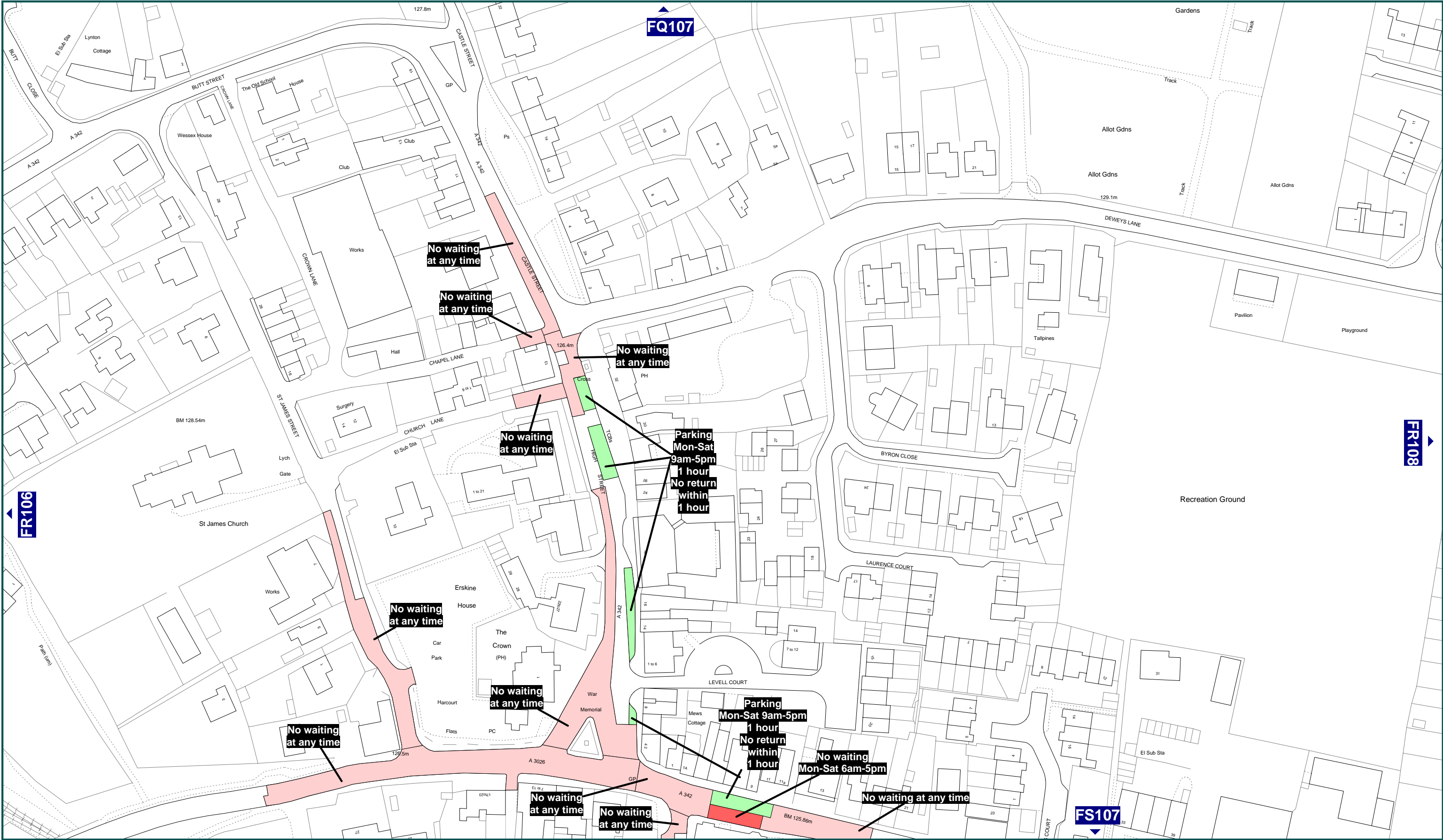
**The County of Wiltshire (Parishes in the District of Kennet)
(Prohibition and Restriction of Waiting, Clearways and On Street Parking)
Consolidation Order 2006**


LUDGERSHALL - MAP NUMBERS

Reproduced from the Ordnance Survey Map With the permission of
The Controller of H.M. Stationery Office
Crown Copyright reserved 100023455 2006
This plan has been produced specifically to supply an individual with
value added Local Authority information
Unauthorised reproduction infringes Crown Copyright and may lead to
prosecution or Civil Proceedings

SCALE	1 : 6000
DATE	18/05/2006







WILTSHIRE COUNTY COUNCIL
The Director of Environmental Services
County Hall
Trowbridge
Wiltshire
BA148JD

Reproduced from the Ordnance Survey Map
With the permission of
The Controller of H.M. Stationery Office.
Crown Copyright reserved 100023455 2006

This plan has been produced specifically
to supply an individual with value added
Local Authority information.


Unauthorised reproduction infringes
Crown Copyright and may lead to
prosecution or Civil Proceedings

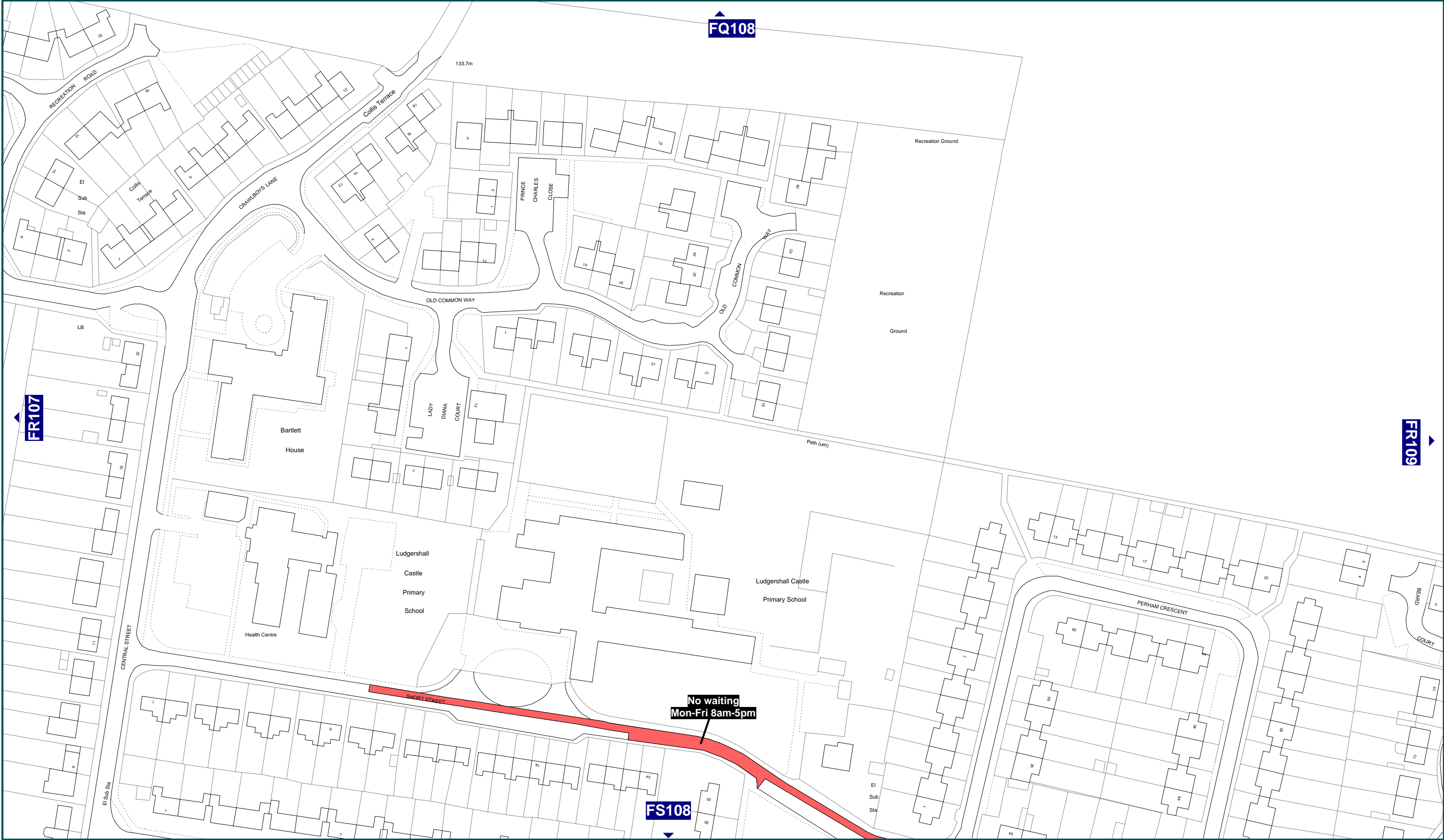
**The County of Wiltshire (Parishes in the District of Kennet)
(Prohibition and Restriction of Waiting, Clearways and On Street Parking)
Consolidation Order 2006**

LOUDERSHALL

Key to Restriction Types Displayed

- No waiting at any time
- Parking
- No waiting

SCALE	1 : 1250	
DATE	18/05/2006	
FILE	KEDC01CONS	
	MAP NUMBER	FR107



WILTSHIRE COUNTY COUNCIL
The Director of Environmental Services
County Hall
Trowbridge
Wiltshire
BA148JD

Reproduced from the Ordnance Survey Map
With the permission of
The Controller of H.M. Stationery Office.
Crown Copyright reserved 100023455 2006

This plan has been produced specifically
to supply an individual with value added
Local Authority information.

Unauthorised reproduction infringes
Crown Copyright and may lead to
prosecution or Civil Proceedings

**The County of Wiltshire (Parishes in the District of Kennet)
(Prohibition and Restriction of Waiting, Clearways and On Street Parking)
Consolidation Order 2006**

LOUDERSHALL

Key to Restriction Types Displayed

 **No waiting**

SCALE 1 : 1250

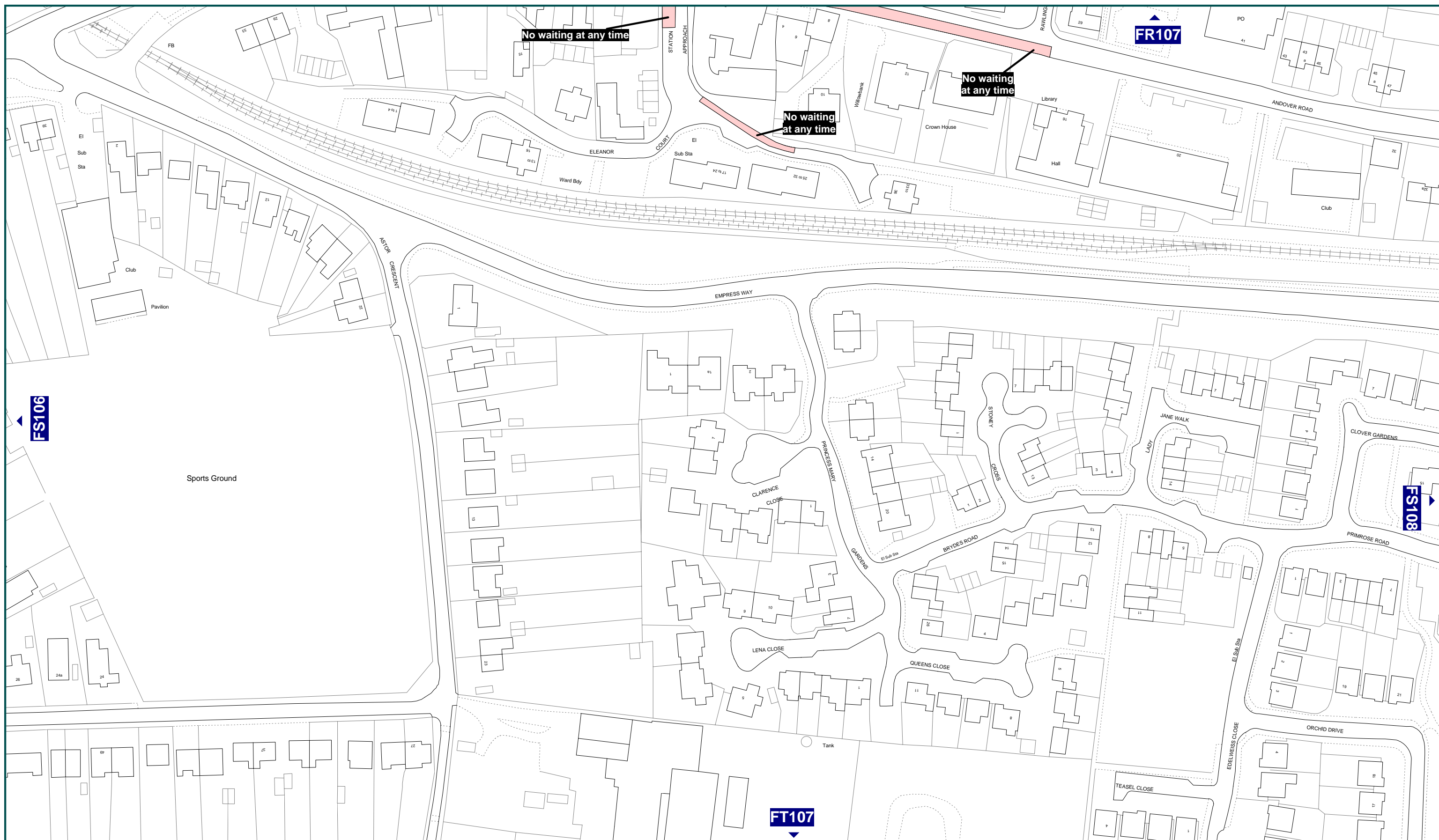
DATE 18/05/2006

FILE KEDC01CONS



**MAP
NUMBER**

FR108



WILTSHIRE COUNTY COUNCIL
The Director of Environmental Services
County Hall
Trowbridge
Wiltshire
BA148JD

Reproduced from the Ordnance Survey Map
With the permission of
The Controller of H.M. Stationery Office.
Crown Copyright reserved 100023455 2006


This plan has been produced specifically to supply an individual with value added Local Authority information.

Unauthorised reproduction infringes
Crown Copyright and may lead to
prosecution or Civil Proceedings

**The County of Wiltshire (Parishes in the District of Kennet)
(Prohibition and Restriction of Waiting, Clearways and On Street Parking)
Consolidation Order 2006**

LUDGERSHALL

Key to Restriction Types Displayed



No waiting at any time

SCALE

1 : 1250

DATE

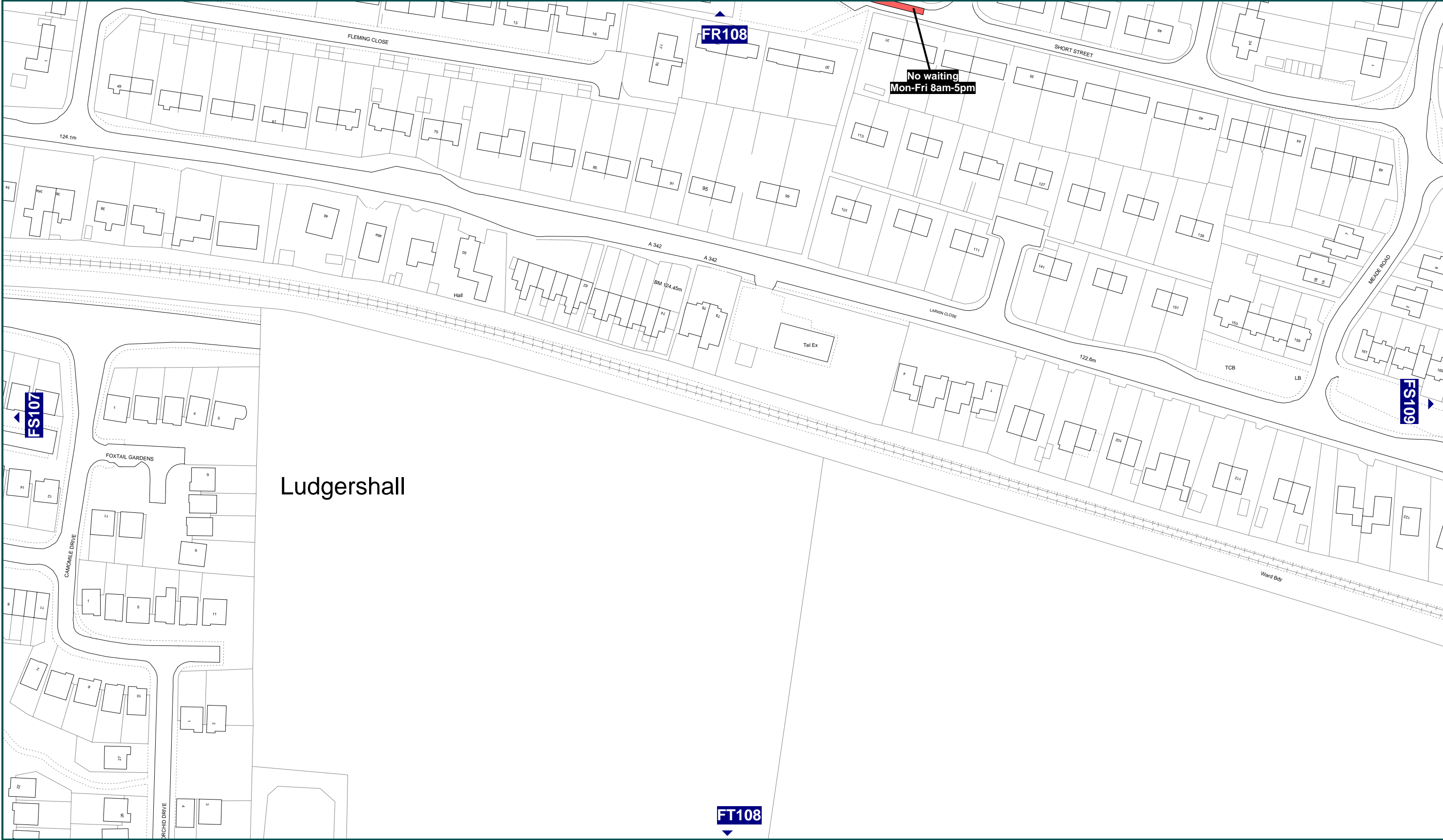
18/05/2006

FILE

KEDC01CONS

MAP
NUMBER

FS107



Ludgershall



WILTSHIRE COUNTY COUNCIL
The Director of Environmental Services
County Hall
Trowbridge
Wiltshire
BA148JD

Reproduced from the Ordnance Survey Map
With the permission of
The Controller of H.M. Stationery Office.
Crown Copyright reserved 100023455 2006

This plan has been produced specifically
to supply an individual with value added
Local Authority information.

Unauthorised reproduction infringes
Crown Copyright and may lead to
prosecution or Civil Proceedings

The County of Wiltshire (Parishes in the District of Kennet)
(Prohibition and Restriction of Waiting, Clearways and On Street Parking)
Consolidation Order 2006

LUDGERSHALL

Key to Restriction Types Displayed

 No waiting

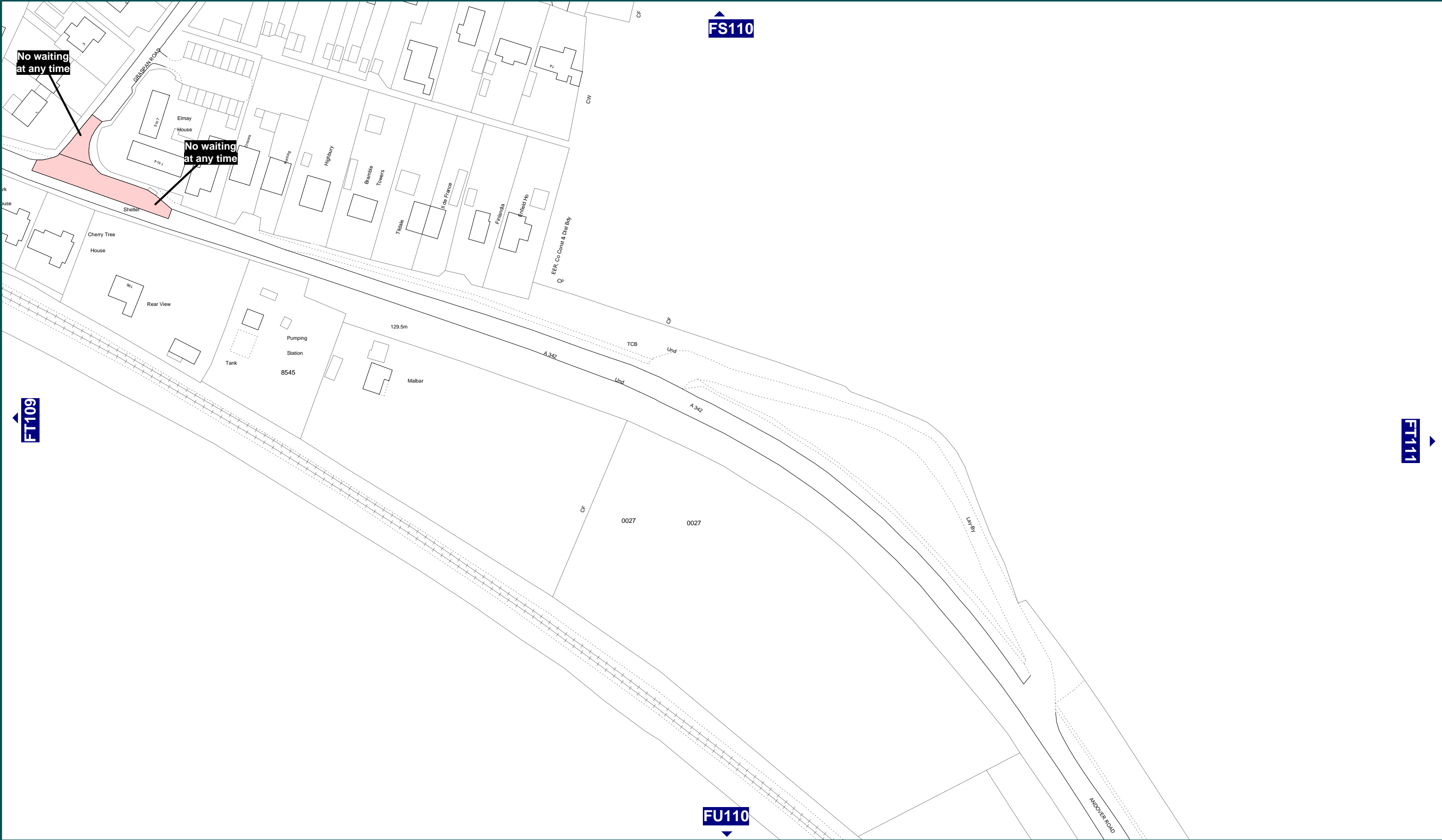
SCALE 1 : 1250

DATE 18/05/2006

FILE KEDC01CONS



MAP NUMBER FS108



WILTSHIRE COUNTY COUNCIL
The Director of Environmental Services
County Hall
Trowbridge
Wiltshire
BA148JD

Reproduced from the Ordnance Survey Map
With the permission of
The Controller of H.M. Stationery Office.
Crown Copyright reserved 100023455 2006

This plan has been produced specifically
to supply an individual with value added
Local Authority information.

Unauthorised reproduction infringes
Crown Copyright and may lead to
prosecution or Civil Proceedings

**The County of Wiltshire (Parishes in the District of Kennet)
(Prohibition and Restriction of Waiting, Clearways and On Street Parking)
Consolidation Order 2006**

LOUDGERSHALL

Key to Restriction Types Displayed

 **No waiting at any time**

SCALE 1 : 1250

DATE 18/05/2006

FILE KEDC01CONS



MAP
NUMBER

FT110



WILTSHIRE COUNTY COUNCIL
The Director of Environmental Services
County Hall
Trowbridge
Wiltshire
BA148JD

**The County of Wiltshire (Parishes in the District of Kennet)
(Prohibition and Restriction of Waiting, Clearways and On Street Parking)
Consolidation Order 2006**

MARKET LAVINGTON - MAP NUMBERS

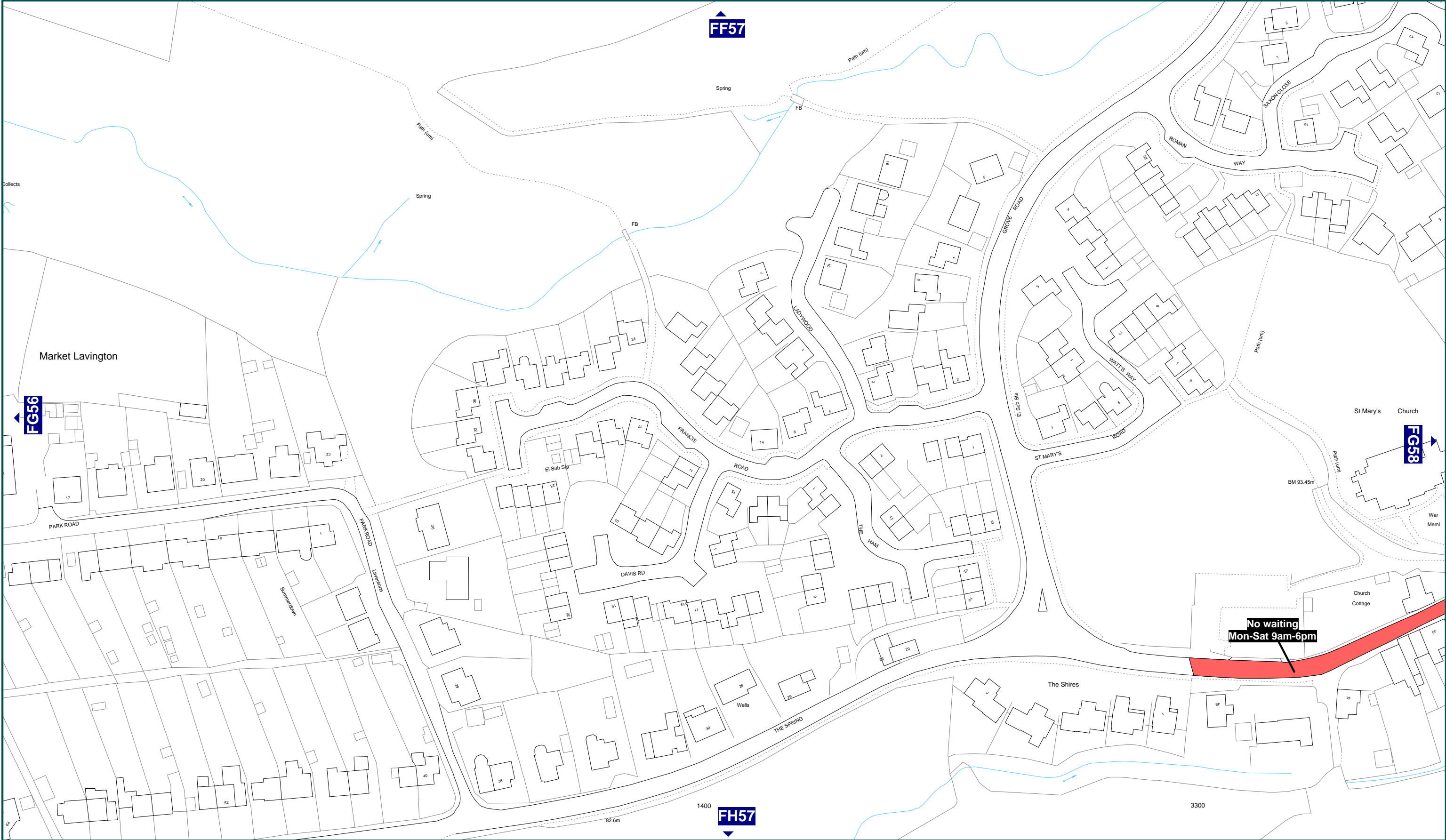
Reproduced from the Ordnance Survey Map With the permission of
The Controller of H.M. Stationery Office
Crown Copyright reserved 100023455 2006




This plan has been produced specifically to supply an individual with
value added Local Authority information

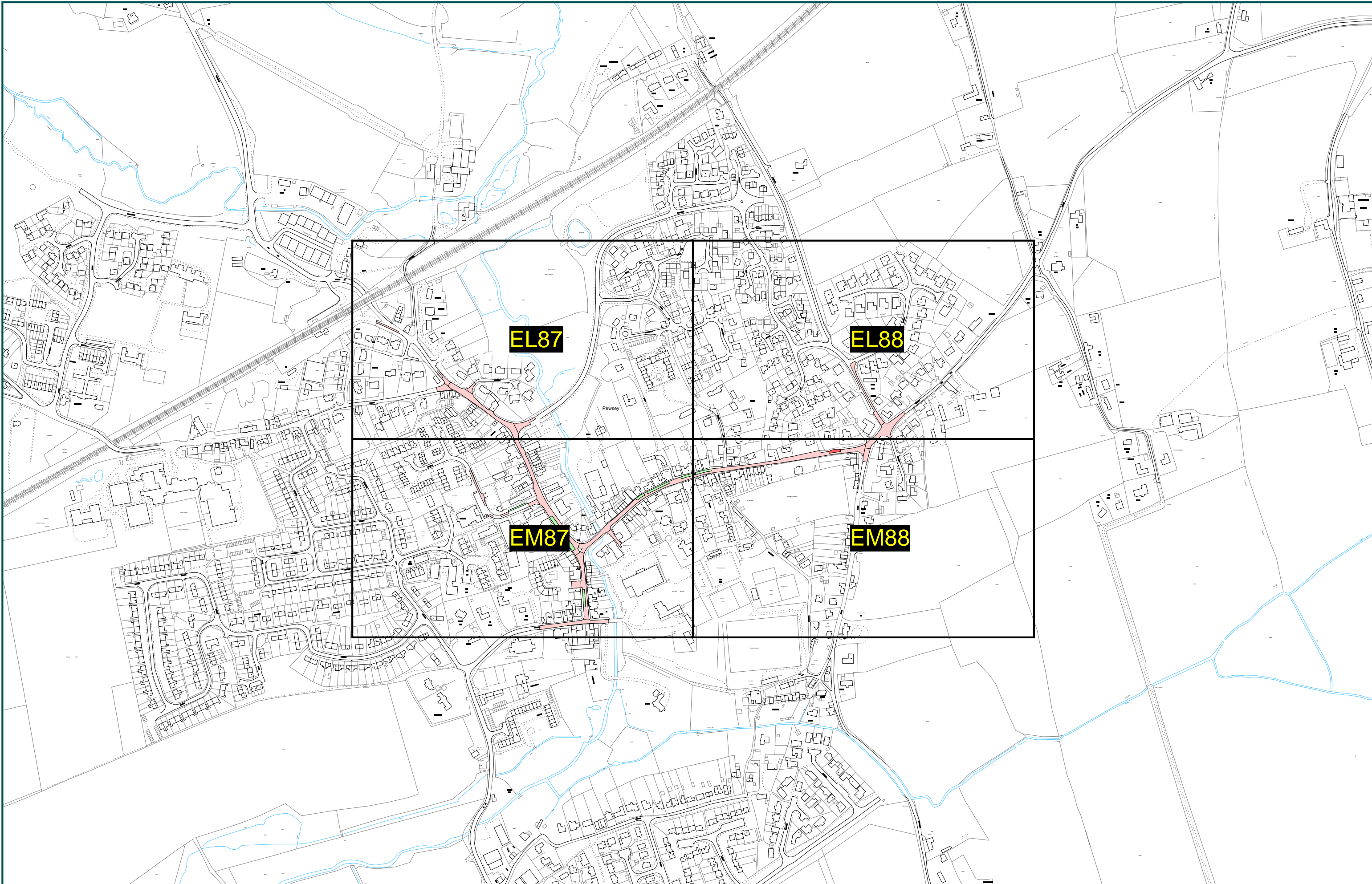
Unauthorised reproduction infringes Crown Copyright and may lead to
prosecution or Civil Proceedings

SCALE	1 : 5000
DATE	18/05/2006





 Wiltshire COUNTY COUNCIL	Reproduced from the Ordnance Survey Map With the permission of The Controller of H.M. Stationery Office. Crown Copyright reserved 100023455 2006		The County of Wiltshire (Parishes in the District of Kennet) (Prohibition and Restriction of Waiting, Clearways and On Street Parking) Consolidation Order 2006 MARKET LAVINGTON		Key to Restriction Types Displayed  No waiting		SCALE		1 : 1250		
	DATE						18/05/2006				
	FILE						KEDC01CONS				
							MAP NUMBER		FG57		
WILTSHIRE COUNTY COUNCIL The Director of Environmental Services County Hall Trowbridge Wiltshire BA148JD		This plan has been produced specifically to supply an individual with value added Local Authority information.									
Unauthorised reproduction infringes Crown Copyright and may lead to prosecution or Civil Proceedings											



WILTSHIRE COUNTY COUNCIL
The Director of Environmental Services
County Hall
Trowbridge
Wiltshire
BA148JD

**The County of Wiltshire (Parishes in the District of Kennet)
(Prohibition and Restriction of Waiting, Clearways and On Street Parking)
Consolidation Order 2006**

PEWSEY - MAP NUMBERS

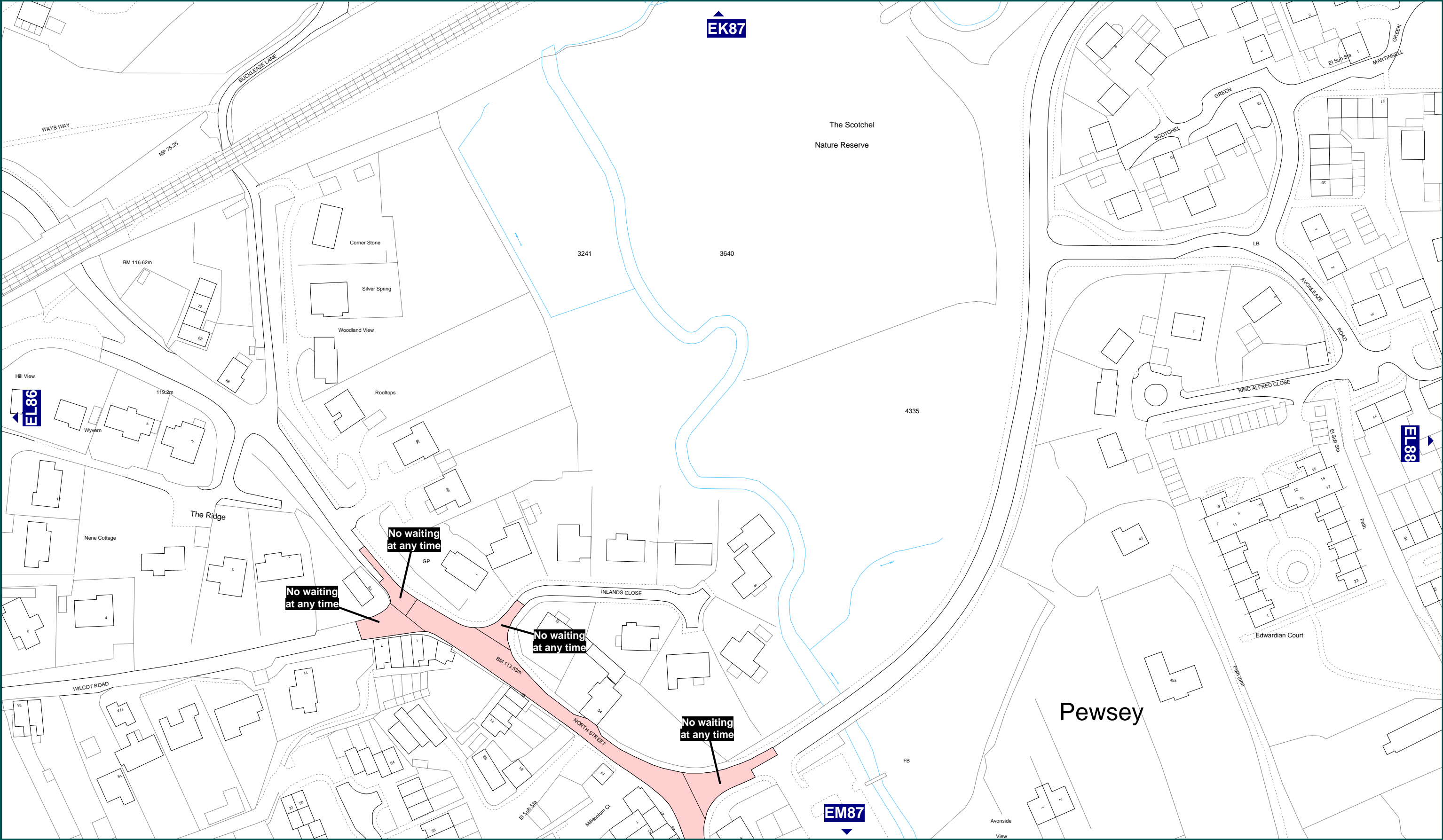
Reproduced from the Ordnance Survey Map With the permission of
The Controller of H.M. Stationery Office
Crown Copyright reserved 100023455 2006




This plan has been produced specifically to supply an individual with
value added Local Authority information

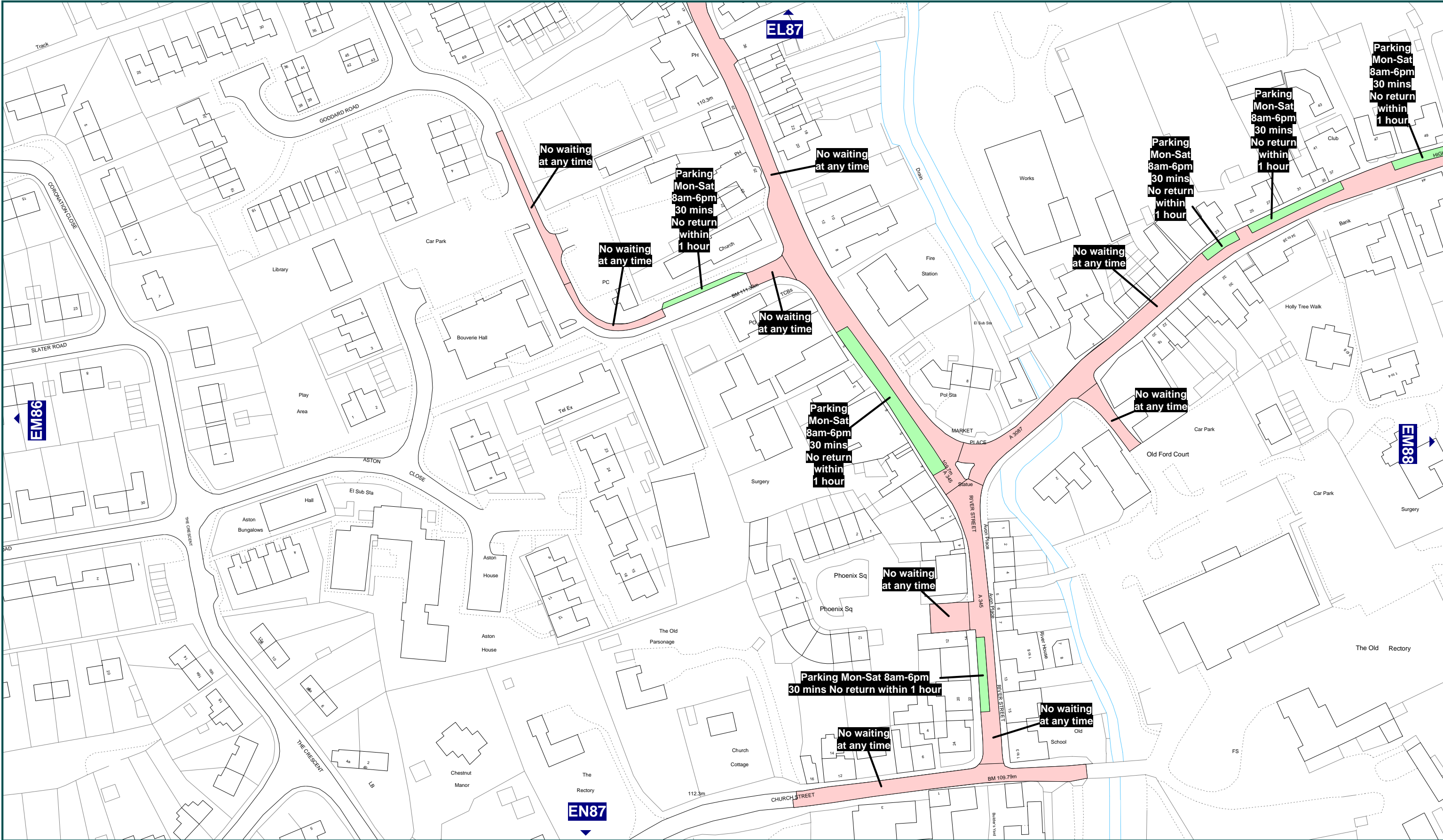
Unauthorised reproduction infringes Crown Copyright and may lead to
prosecution or Civil Proceedings





SCALE	1 : 5000
DATE	19/05/2006

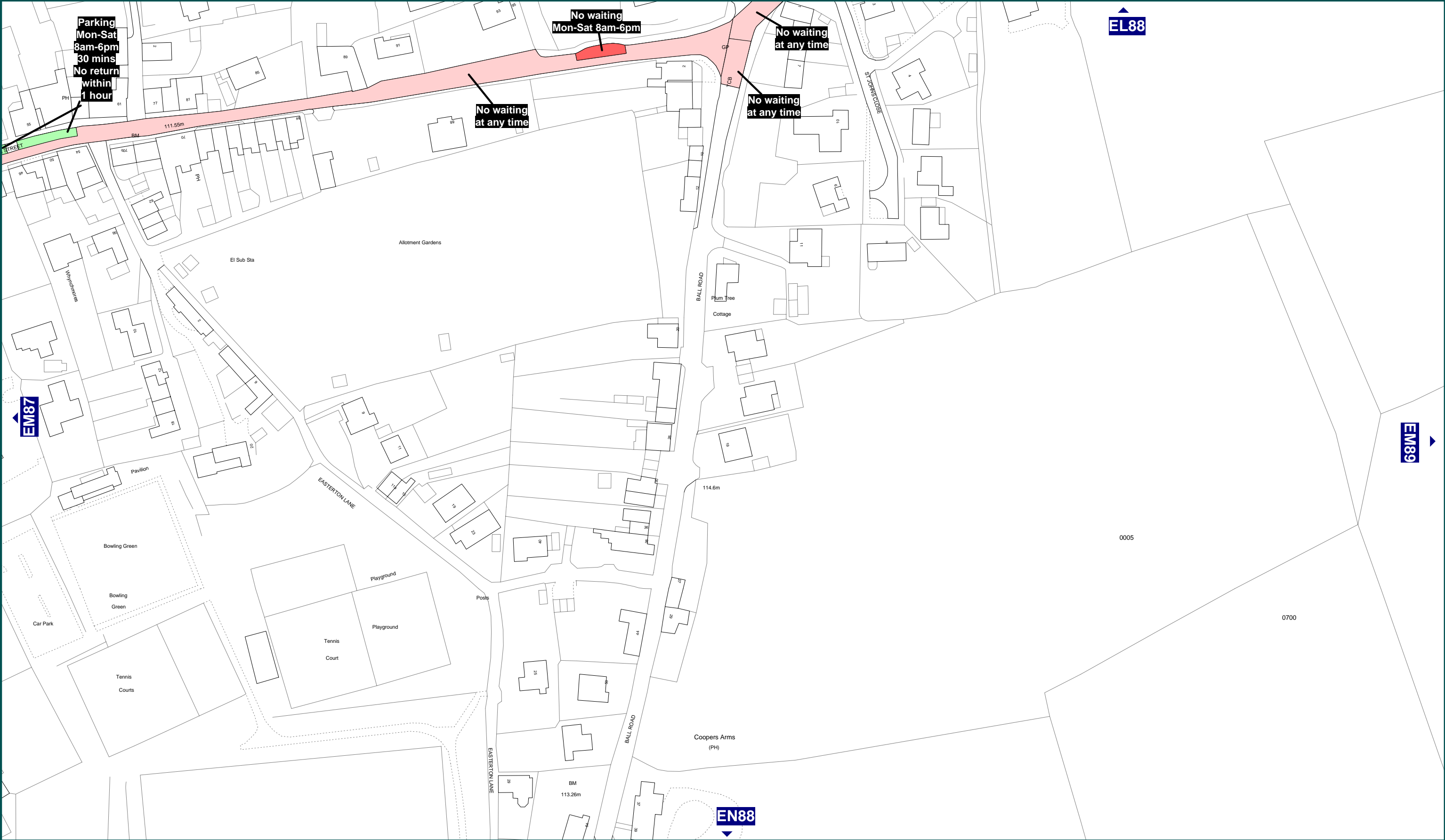




 Wiltshire COUNTY COUNCIL	Reproduced from the Ordnance Survey Map With the permission of The Controller of H.M. Stationery Office. Crown Copyright reserved 100023455 2006		The County of Wiltshire (Parishes in the District of Kennet) (Prohibition and Restriction of Waiting, Clearways and On Street Parking) Consolidation Order 2006		Key to Restriction Types Displayed		SCALE	1 : 1250		
	This plan has been produced specifically to supply an individual with value added Local Authority information.				 No waiting at any time		DATE	19/05/2006		
	Unauthorised reproduction infringes Crown Copyright and may lead to prosecution or Civil Proceedings		PEWSEY		FILE	KEDC01CONS			MAP NUMBER	EL87



 Wiltshire COUNTY COUNCIL WILTSHIRE COUNTY COUNCIL The Director of Environmental Services County Hall Trowbridge Wiltshire BA148JD	Reproduced from the Ordnance Survey Map With the permission of The Controller of H.M. Stationery Office. Crown Copyright reserved 100023455 2006		The County of Wiltshire (Parishes in the District of Kennet) (Prohibition and Restriction of Waiting, Clearways and On Street Parking) Consolidation Order 2006		Key to Restriction Types Displayed  No waiting at any time  Parking		SCALE 1 : 1250	
	This plan has been produced specifically to supply an individual with value added Local Authority information.		PEWSEY		DATE 19/05/2006		FILE KEDC01CONS	
	Unauthorised reproduction infringes Crown Copyright and may lead to prosecution or Civil Proceedings						MAP NUMBER EM87	



WILTSHIRE COUNTY COUNCIL
The Director of Environmental Services
County Hall
Trowbridge
Wiltshire
BA148JD

Reproduced from the Ordnance Survey Map
With the permission of
The Controller of H.M. Stationery Office.
Crown Copyright reserved 100023455 2006

This plan has been produced specifically
to supply an individual with value added
Local Authority information.

Unauthorised reproduction infringes
Crown Copyright and may lead to
prosecution or Civil Proceedings

**The County of Wiltshire (Parishes in the District of Kennet)
(Prohibition and Restriction of Waiting, Clearways and On Street Parking)
Consolidation Order 2006**

PEWSEY

Key to Restriction Types Displayed

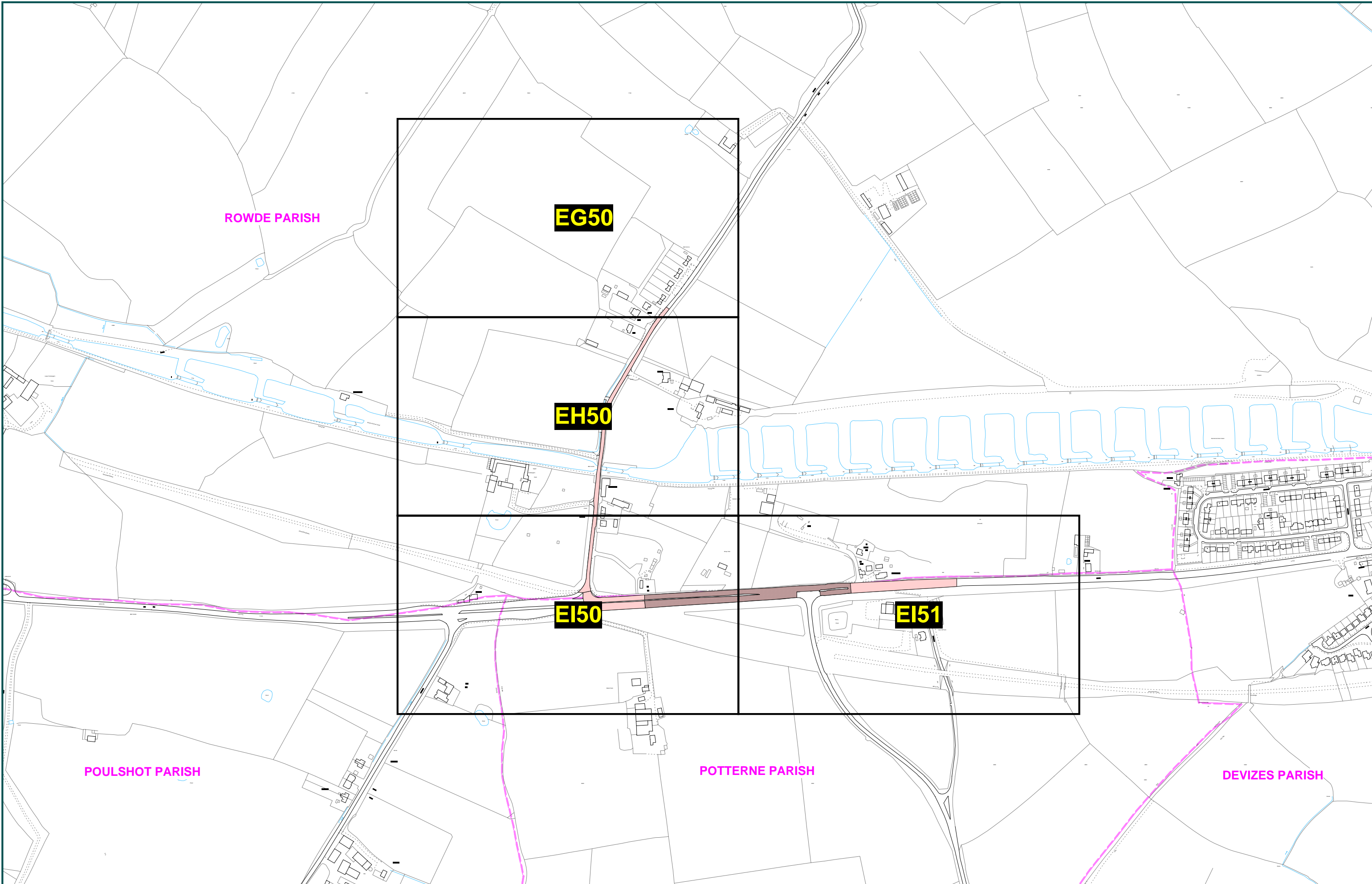
- No waiting at any time
- Parking
- No waiting

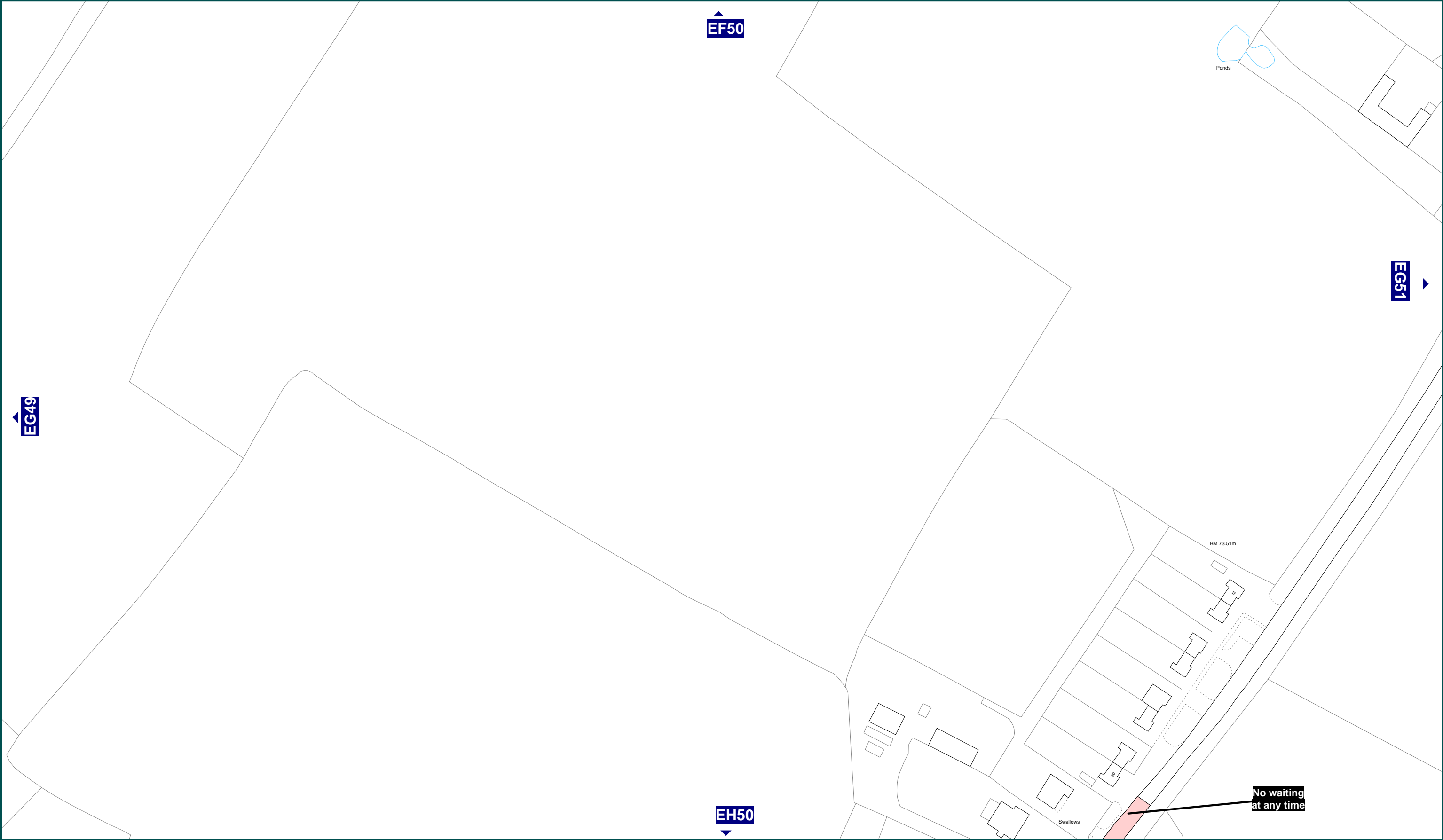
SCALE 1 : 1250




DATE 19/05/2006

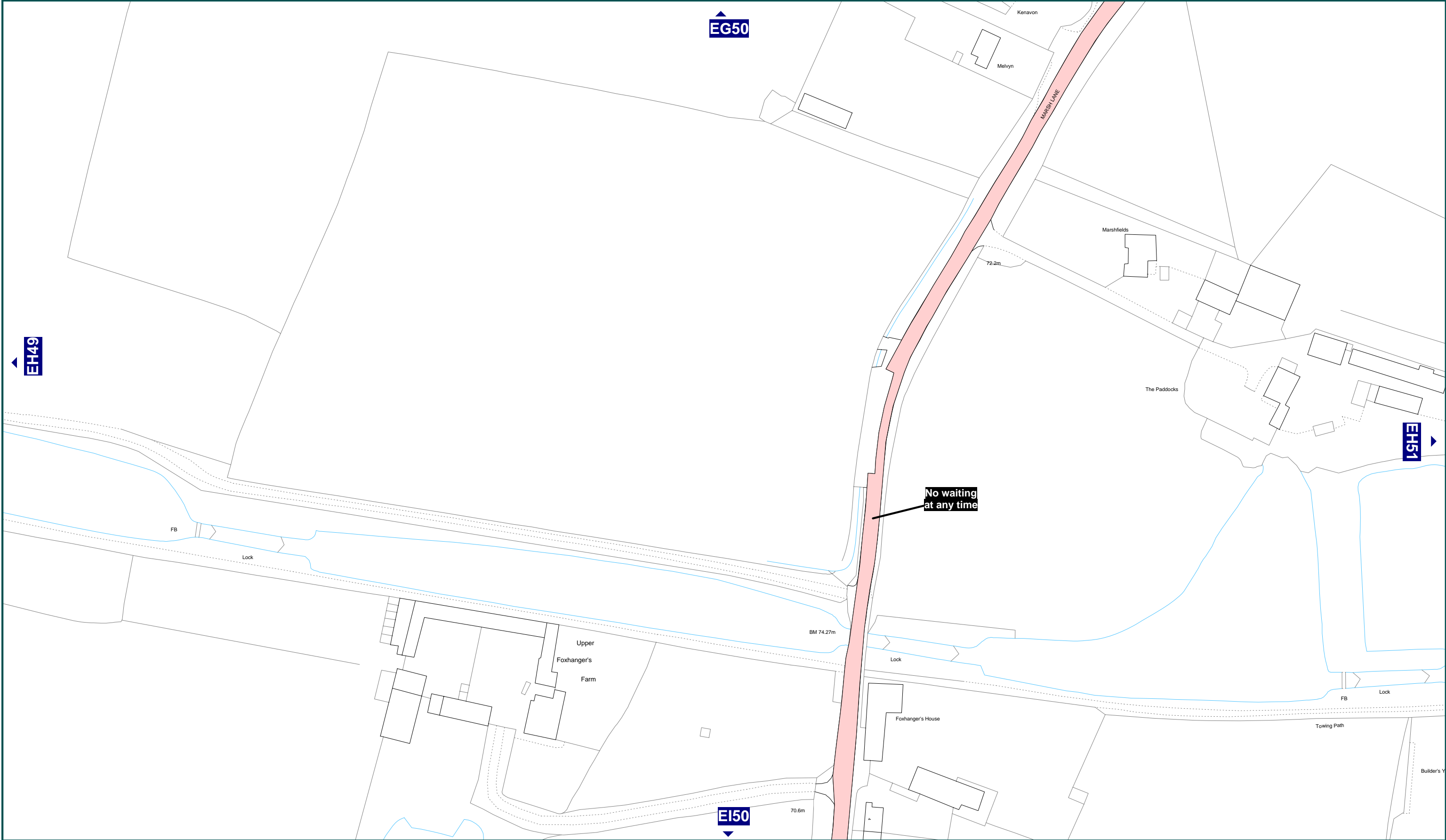
FILE KEDC01CONS

MAP NUMBER EM88





 Wiltshire <small>COUNTY COUNCIL</small>	Reproduced from the Ordnance Survey Map With the permission of The Controller of H.M. Stationery Office. Crown Copyright reserved 100023455 2006		The County of Wiltshire (Parishes in the District of Kennet) (Prohibition and Restriction of Waiting, Clearways and On Street Parking) Consolidation Order 2006 POTTERNE AND ROWDE PARISHES		Key to Restriction Types Displayed		SCALE	1 : 1250		
	This plan has been produced specifically to supply an individual with value added Local Authority information.					No waiting at any time		DATE	18/05/2006	
	Unauthorised reproduction infringes Crown Copyright and may lead to prosecution or Civil Proceedings						FILE	KEDC01CONS		
								MAP NUMBER	EG50	



WILTSHIRE COUNTY COUNCIL
The Director of Environmental Services
County Hall
Trowbridge
Wiltshire
BA148JD

Reproduced from the Ordnance Survey Map
With the permission of
The Controller of H.M. Stationery Office.
Crown Copyright reserved 100023455 2006

This plan has been produced specifically
to supply an individual with value added
Local Authority information.

Unauthorised reproduction infringes
Crown Copyright and may lead to
prosecution or Civil Proceedings

**The County of Wiltshire (Parishes in the District of Kennet)
(Prohibition and Restriction of Waiting,
Clearways and On Street Parking) Consolidation Order 2006**

POTTERNE AND ROWDE PARISHES

Key to Restriction Types Displayed

 **No waiting at any time**

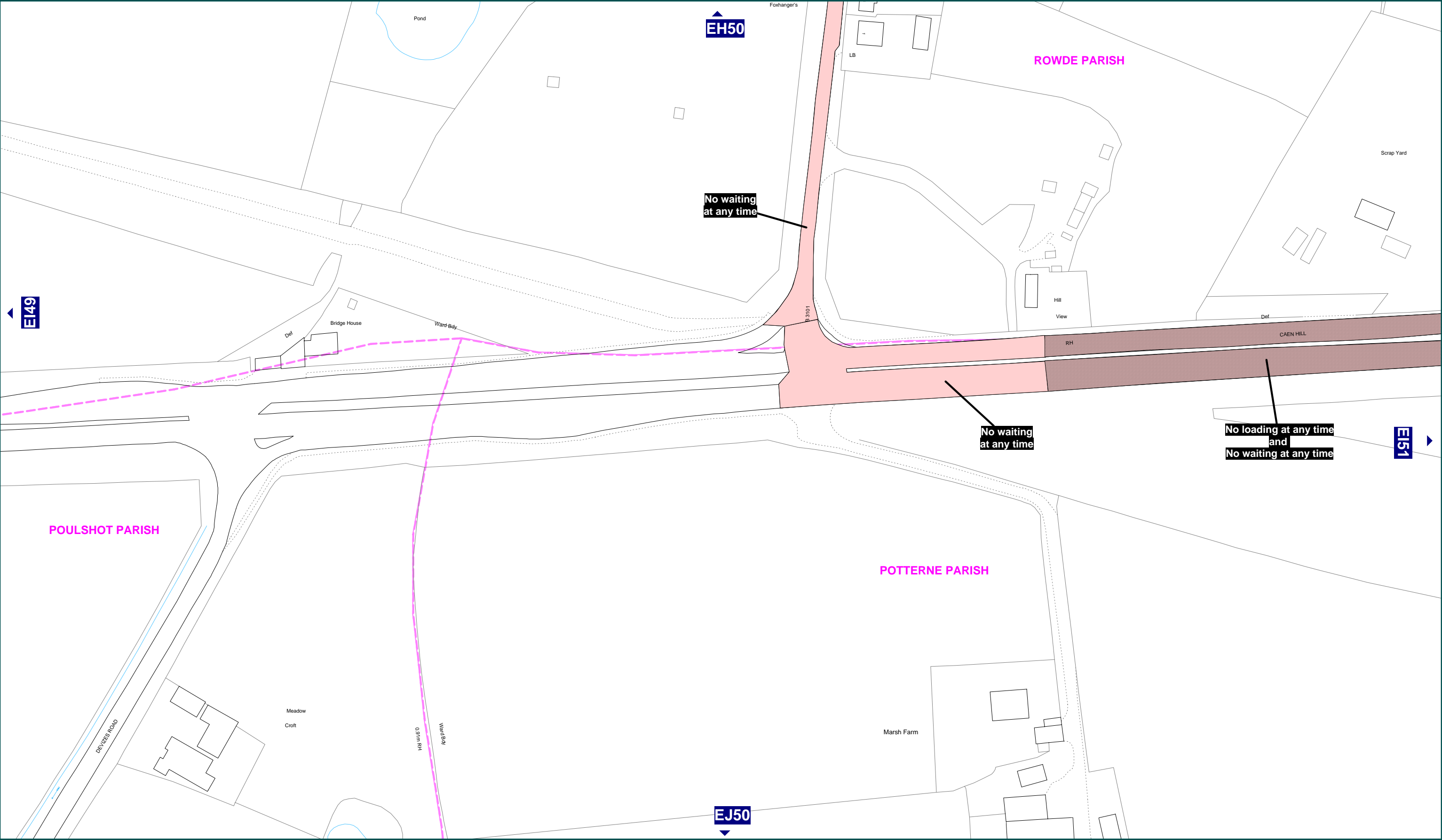
SCALE 1 : 1250





DATE 18/05/2006

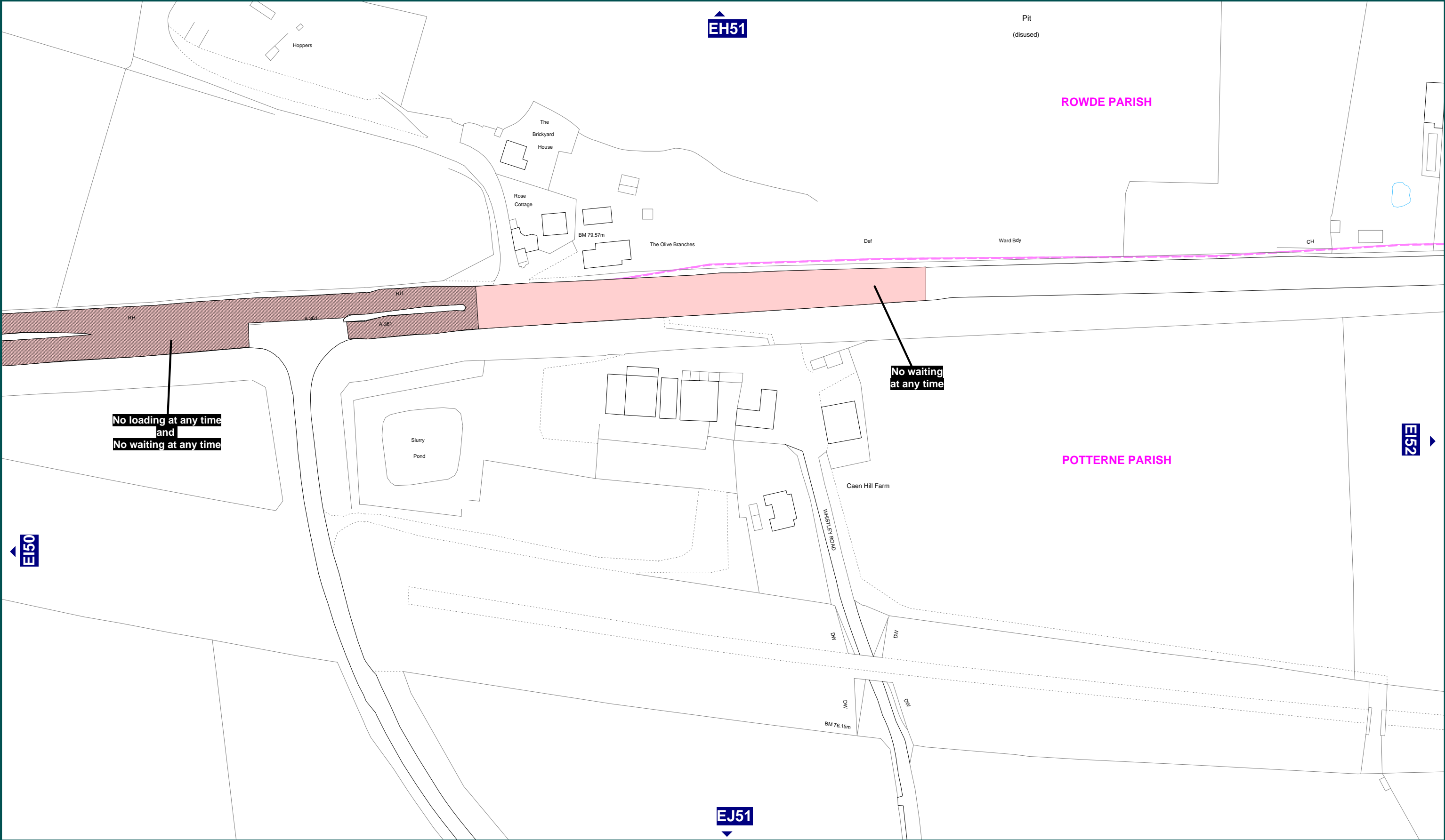
FILE KEDC01CONS




**MAP
NUMBER** **EH50**



 Wiltshire COUNTY COUNCIL	Reproduced from the Ordnance Survey Map With the permission of The Controller of H.M. Stationery Office. Crown Copyright reserved 100023455 2006		The County of Wiltshire (Parishes in the District of Kennet) (Prohibition and Restriction of Waiting, Clearways and On Street Parking) Consolidation Order 2006 POTTERNE AND ROWDE PARISHES		Key to Restriction Types Displayed		SCALE 1 : 1250	
	This plan has been produced specifically to supply an individual with value added Local Authority information.				 No waiting at any time		DATE 18/05/2006	
	Unauthorised reproduction infringes Crown Copyright and may lead to prosecution or Civil Proceedings				 No loading at any time		FILE KEDC01CONS	
							 MAP NUMBER E150	





WILTSHIRE COUNTY COUNCIL
The Director of Environmental Services
County Hall
Trowbridge
Wiltshire
BA148JD

Reproduced from the Ordnance Survey Map
With the permission of
The Controller of H.M. Stationery Office.
Crown Copyright reserved 100023455 2006

This plan has been produced specifically
to supply an individual with value added
Local Authority information.

Unauthorised reproduction infringes
Crown Copyright and may lead to
prosecution or Civil Proceedings


**The County of Wiltshire (Parishes in the District of Kennet)
(Prohibition and Restriction of Waiting,
Clearways and On Street Parking) Consolidation Order 2006**

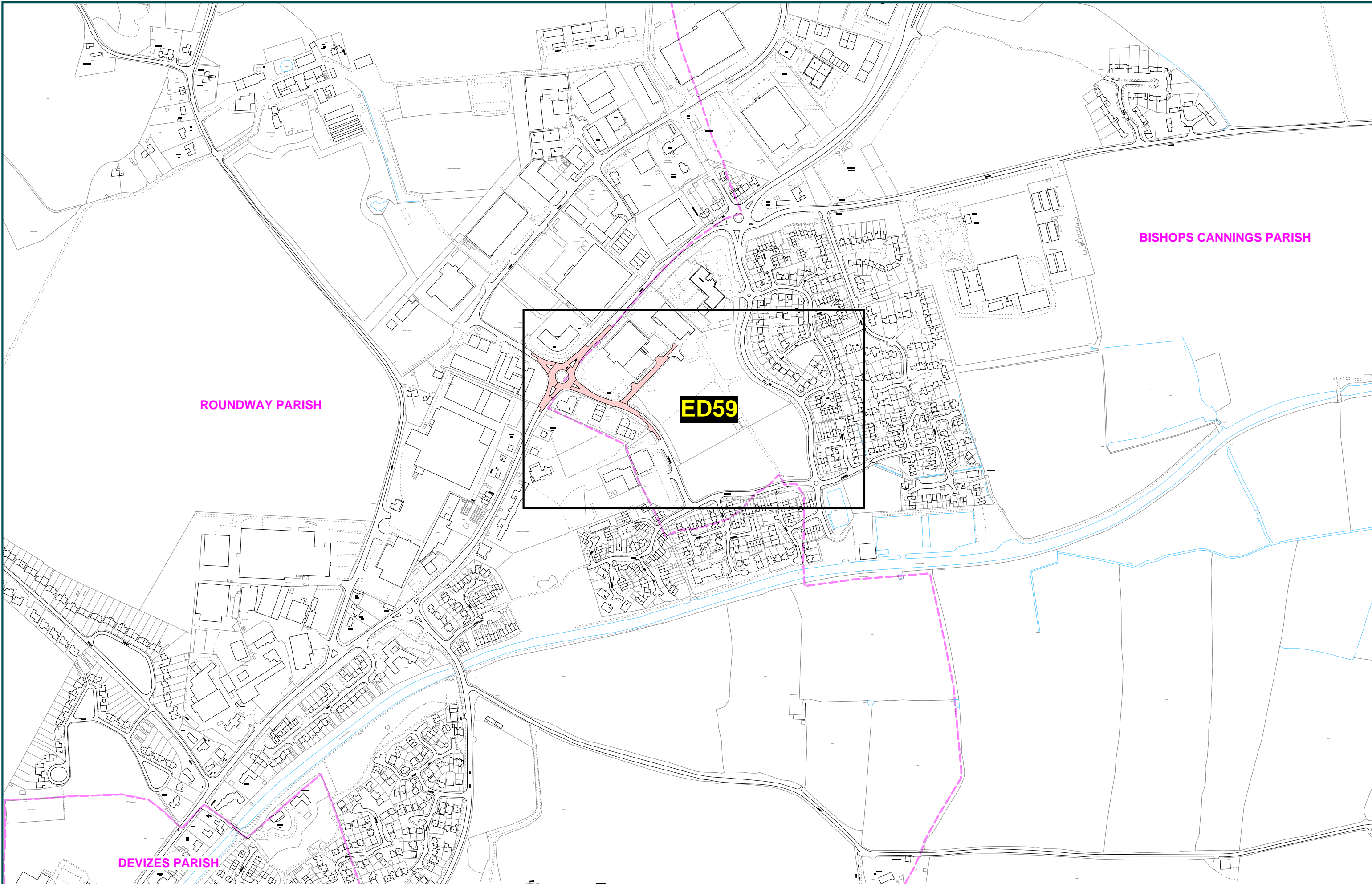
POTTERNE AND ROWDE PARISHES

Key to Restriction Types Displayed

No waiting at any time

No loading at any time

SCALE	1 : 1250	
DATE	18/05/2006	
FILE	KEDC01CONS	
	MAP NUMBER	EI51



ROUNDWAY PARISH

BISHOPS CANNINGS PARISH

ED59

DEVIZES PARISH



WILTSHIRE COUNTY COUNCIL
The Director of Environmental Services
County Hall
Trowbridge
Wiltshire
BA148JD

**The County of Wiltshire (Parishes in the District of Kennet)
(Prohibition and Restriction of Waiting, Clearways and On Street Parking)
Consolidation Order 2006**

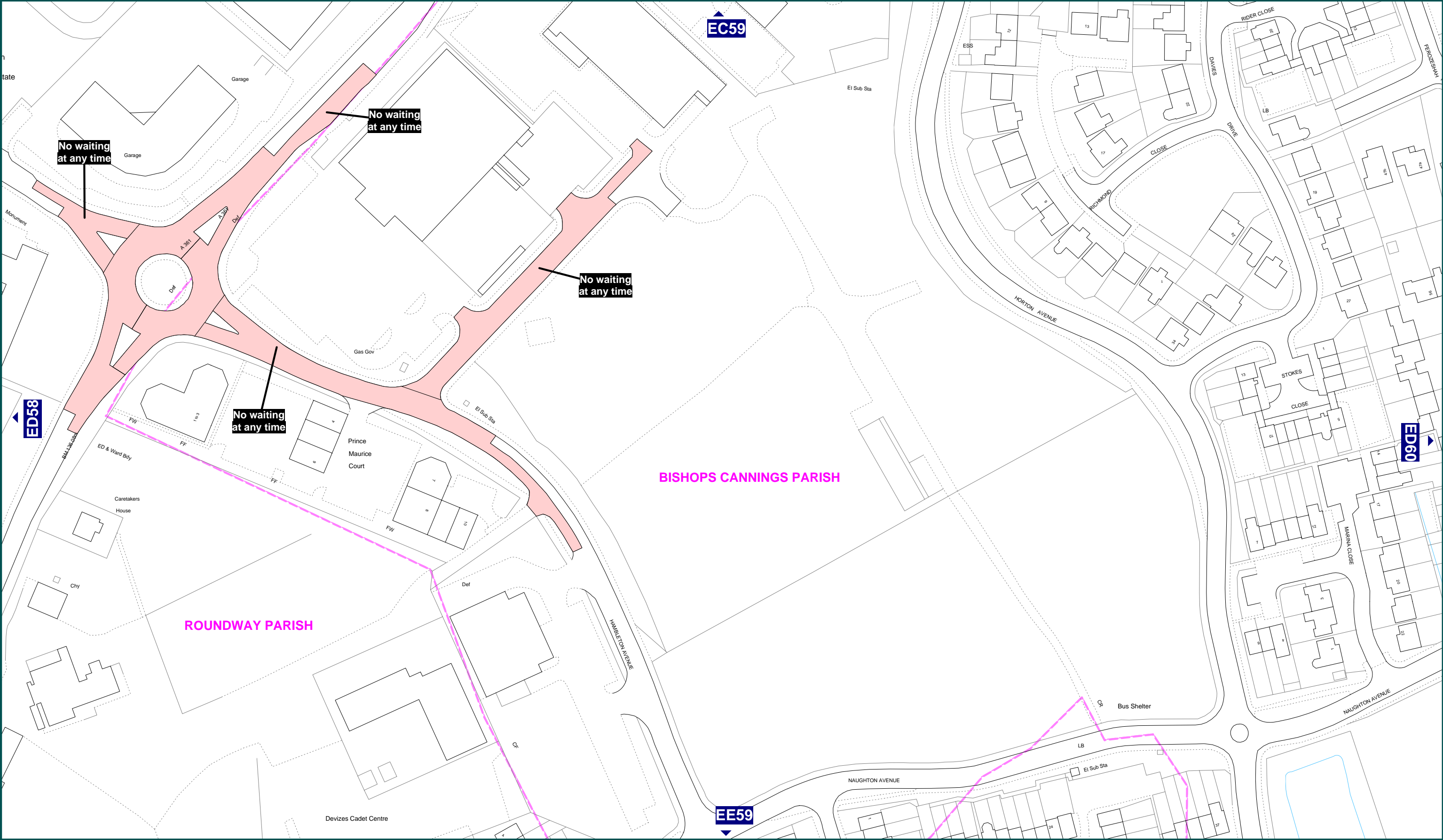
ROUNDWAY AND BISHOPS CANNINGS PARISHES - MAP NUMBERS AND PARISHES




Reproduced from the Ordnance Survey Map With the permission of
The Controller of H.M. Stationery Office
Crown Copyright reserved 100023455 2006
This plan has been produced specifically to supply an individual with
value added Local Authority information
Unauthorised reproduction infringes Crown Copyright and may lead to
prosecution or Civil Proceedings

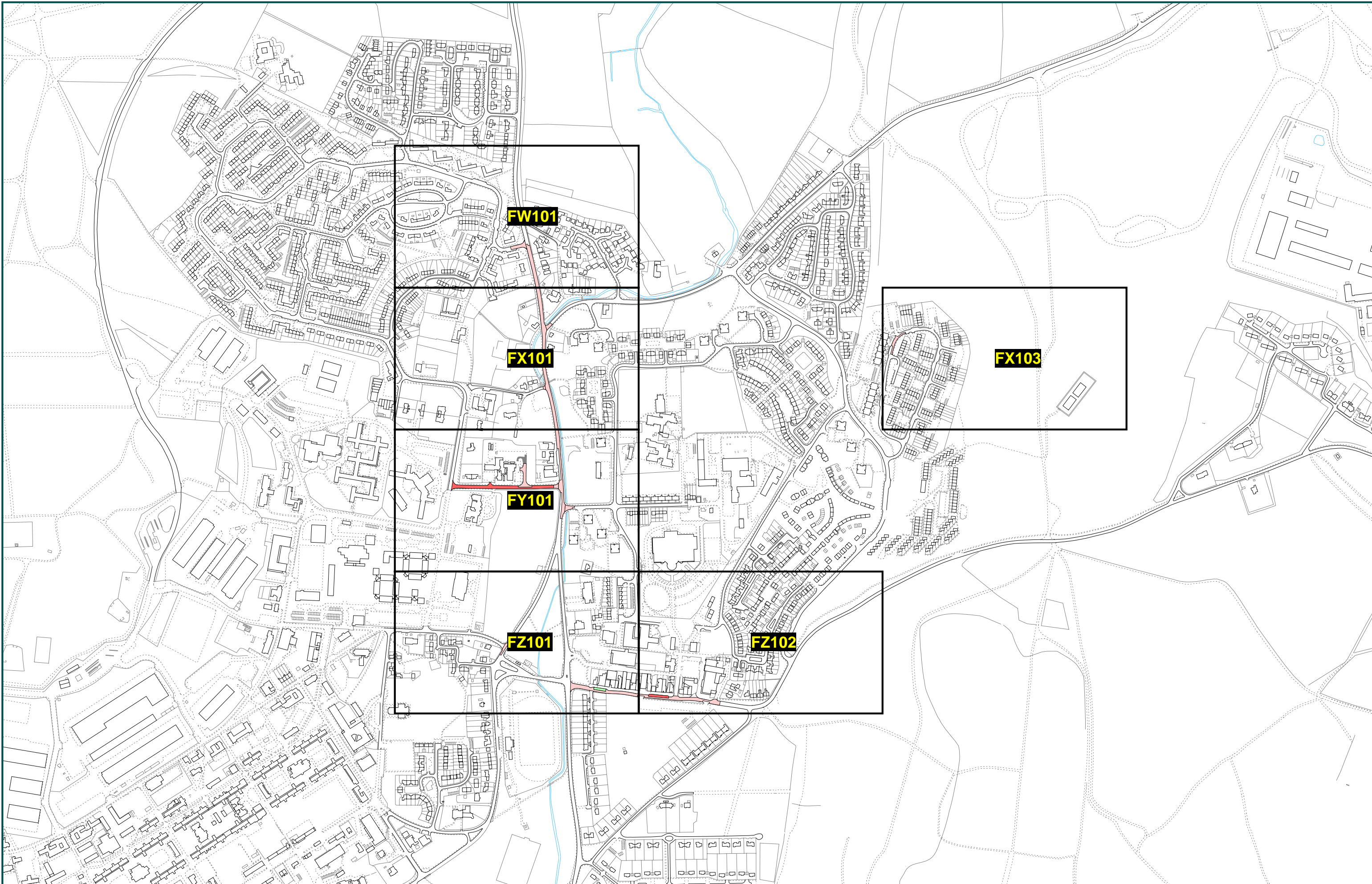
SCALE 1 : 5000

DATE 18/05/2006





 Wiltshire COUNTY COUNCIL	Reproduced from the Ordnance Survey Map With the permission of The Controller of H.M. Stationery Office. Crown Copyright reserved 100023455 2006		The County of Wiltshire (Parishes in the District of Kennet) (Prohibition and Restriction of Waiting, Clearways and On Street Parking) Consolidation Order 2006		Key to Restriction Types Displayed		SCALE	1 : 1250		
	This plan has been produced specifically to supply an individual with value added Local Authority information.				 No waiting at any time		DATE	18/05/2006		
	Unauthorised reproduction infringes Crown Copyright and may lead to prosecution or Civil Proceedings		ROUNDWAY AND BISHOPS CANNINGS PARISHES		FILE	KEDC01CONS			MAP NUMBER	ED59



WILTSHIRE COUNTY COUNCIL
The Director of Environmental Services
County Hall
Trowbridge
Wiltshire
BA148JD

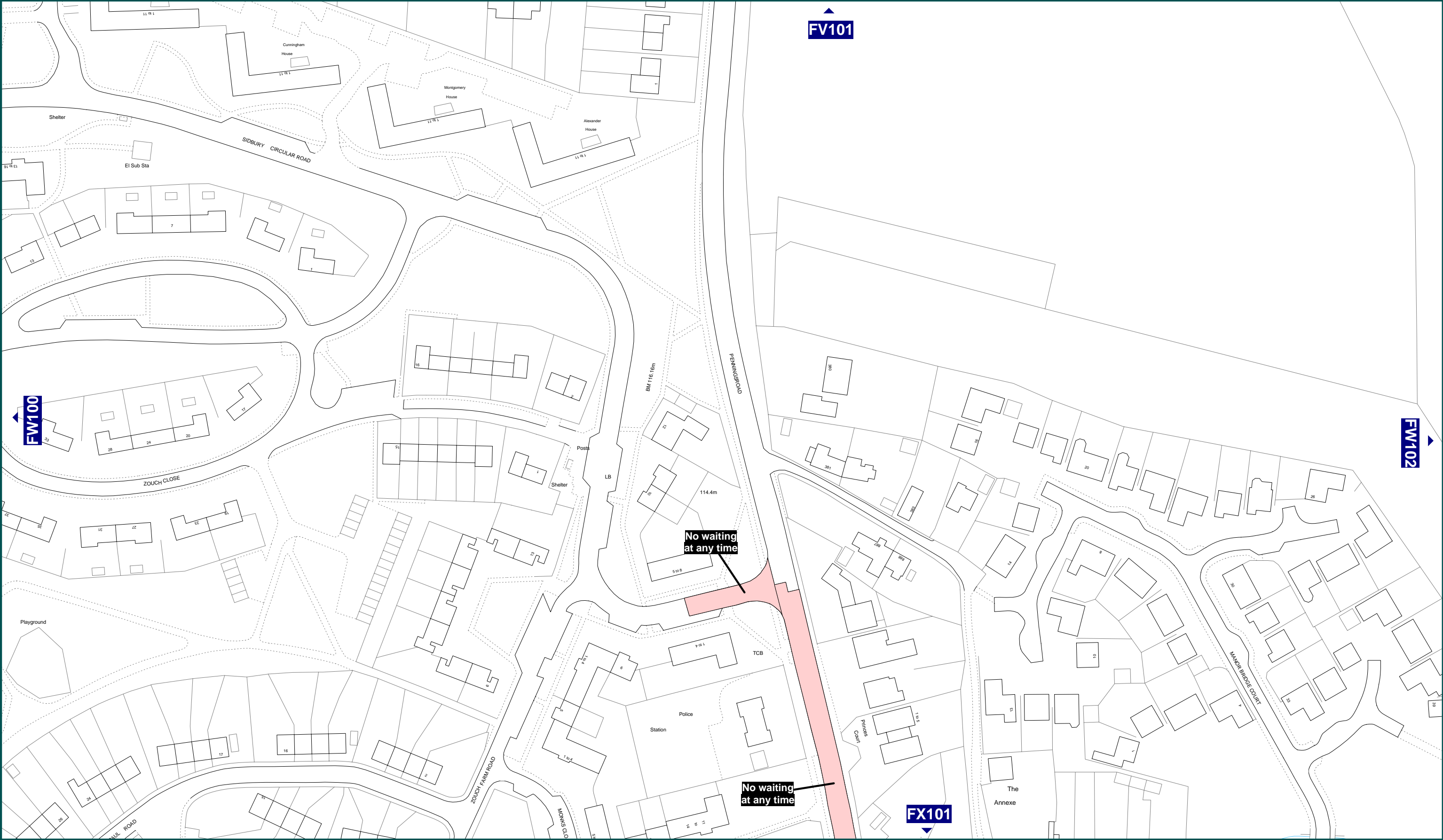
The County of Wiltshire (Parishes in the District of Kennet)
(Prohibition and Restriction of Waiting, Clearways and On Street Parking)
Consolidation Order 2006




TIDWORTH - MAP NUMBERS

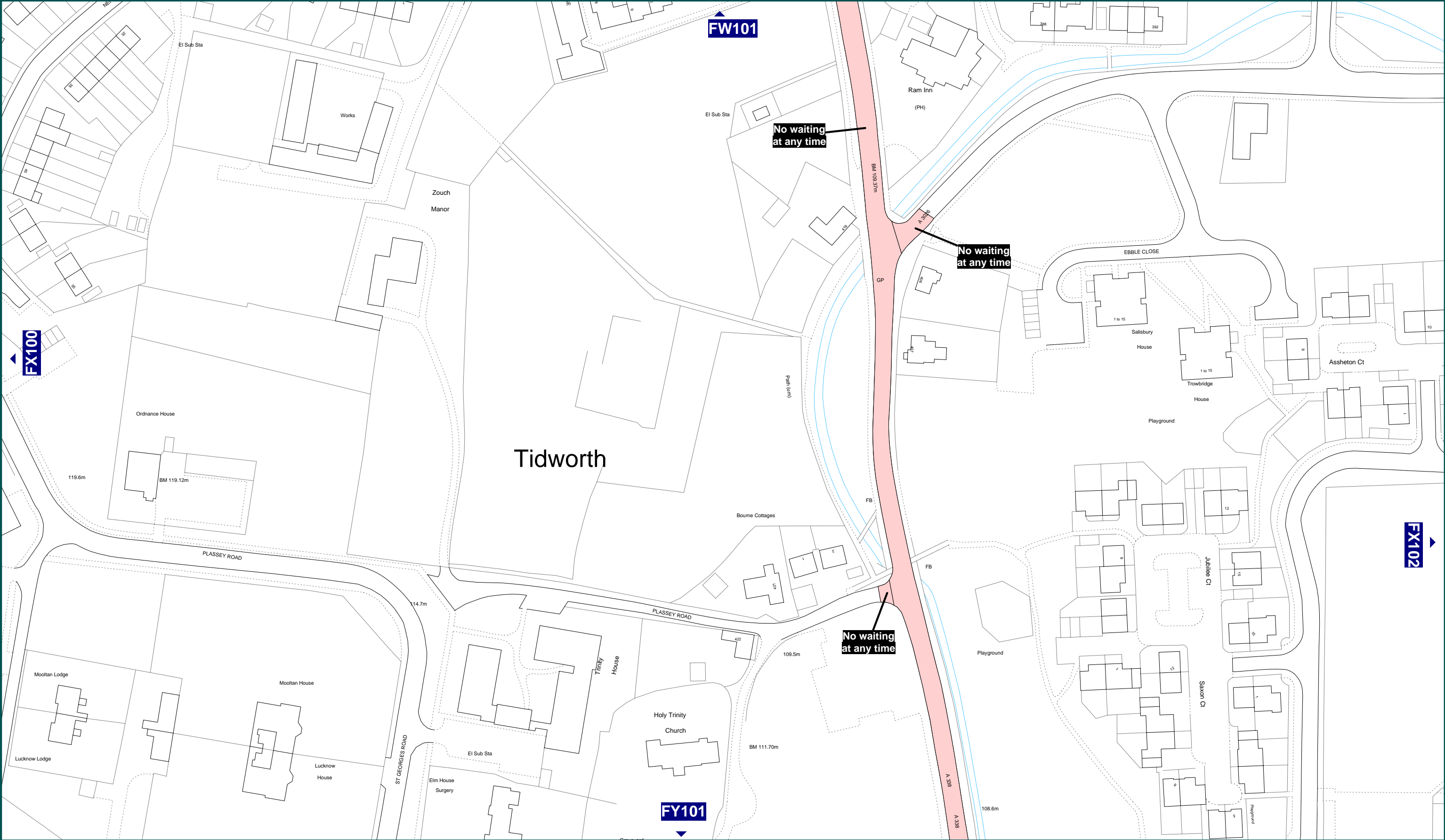
Reproduced from the Ordnance Survey Map With the permission of
The Controller of H.M. Stationery Office
Crown Copyright reserved 100023455 2006
This plan has been produced specifically to supply an individual with
value added Local Authority information
Unauthorised reproduction infringes Crown Copyright and may lead to
prosecution or Civil Proceedings


SCALE	1 : 7000
DATE	18/05/2006





 Wiltshire COUNTY COUNCIL	Reproduced from the Ordnance Survey Map With the permission of The Controller of H.M. Stationery Office. Crown Copyright reserved 100023455 2006		The County of Wiltshire (Parishes in the District of Kennet) (Prohibition and Restriction of Waiting, Clearways and On Street Parking) Consolidation Order 2006 TIDWORTH		Key to Restriction Types Displayed  No waiting at any time		SCALE 1 : 1250	
	This plan has been produced specifically to supply an individual with value added Local Authority information.				DATE 18/05/2006			
	Unauthorised reproduction infringes Crown Copyright and may lead to prosecution or Civil Proceedings				FILE KEDC01CONS			
					MAP NUMBER FW101			





WILTSHIRE COUNTY COUNCIL
The Director of Environmental Services
County Hall
Trowbridge
Wiltshire
BA148JD

Reproduced from the Ordnance Survey Map
With the permission of
The Controller of H.M. Stationery Office.
Crown Copyright reserved 100023455 2006

This plan has been produced specifically
to supply an individual with value added
Local Authority information.


Unauthorised reproduction infringes
Crown Copyright and may lead to
prosecution or Civil Proceedings

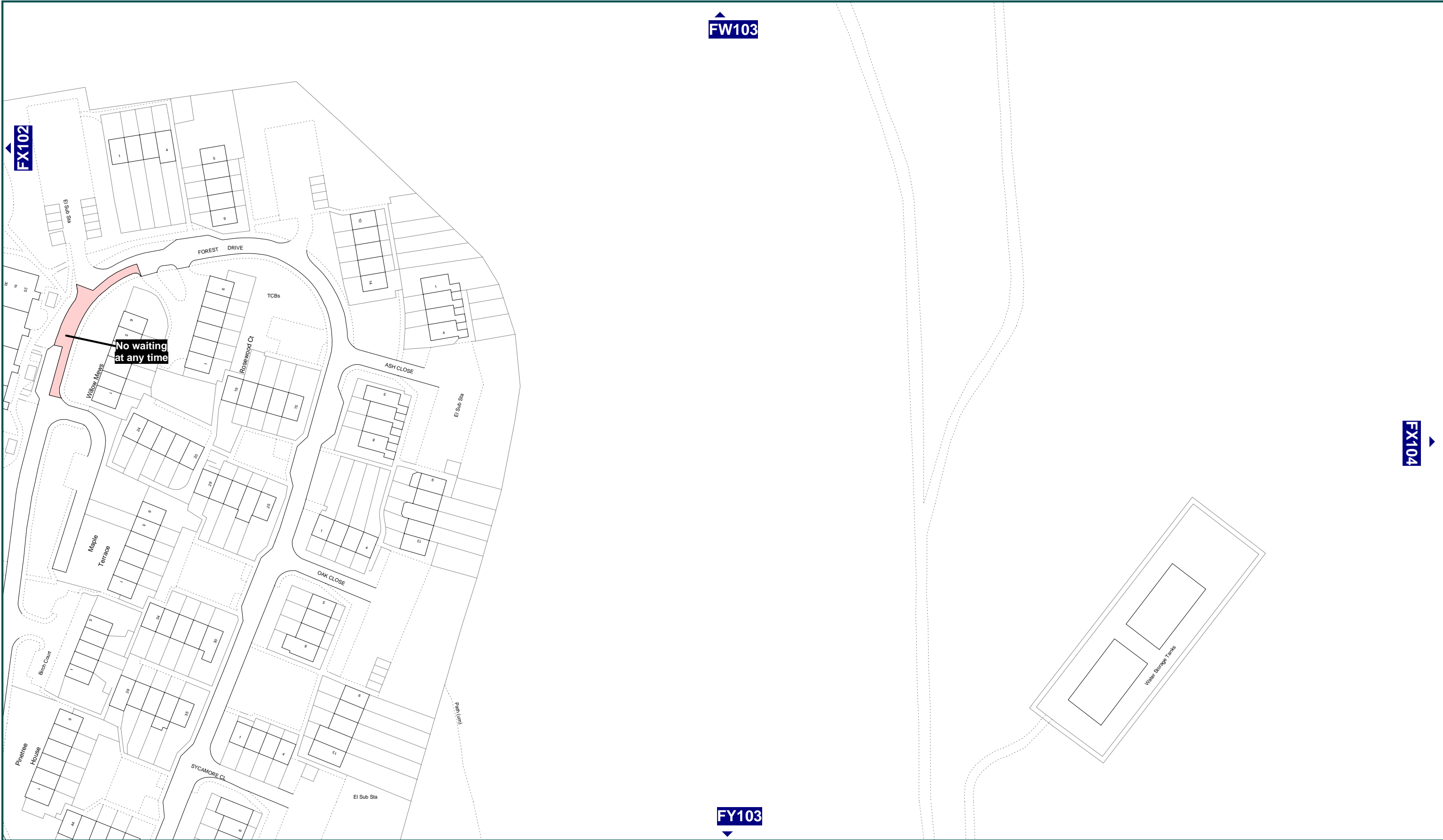
**The County of Wiltshire
(Parishes in the District of Kennet)
(Prohibition and Restriction of Waiting, Clearways and On Street Parking)
Consolidation Order 2006**

TIDWORTH

Key to Restriction Types Displayed

No waiting at any time

SCALE	1 : 1250	
DATE	18/05/2006	
FILE	KEDC01CONS	
	MAP NUMBER	FX101



WILTSHIRE COUNTY COUNCIL
The Director of Environmental Services
County Hall
Trowbridge
Wiltshire
BA148JD

Reproduced from the Ordnance Survey Map
With the permission of
The Controller of H.M. Stationery Office.
Crown Copyright reserved 100023455 2006

This plan has been produced specifically
to supply an individual with value added
Local Authority information.

Unauthorised reproduction infringes
Crown Copyright and may lead to
prosecution or Civil Proceedings

**The County of Wiltshire
(Parishes in the District of Kennet)
(Prohibition and Restriction of Waiting, Clearways and On Street Parking)
Consolidation Order 2006**

TIDWORTH

Key to Restriction Types Displayed

 **No waiting at any time**

SCALE 1 : 1250

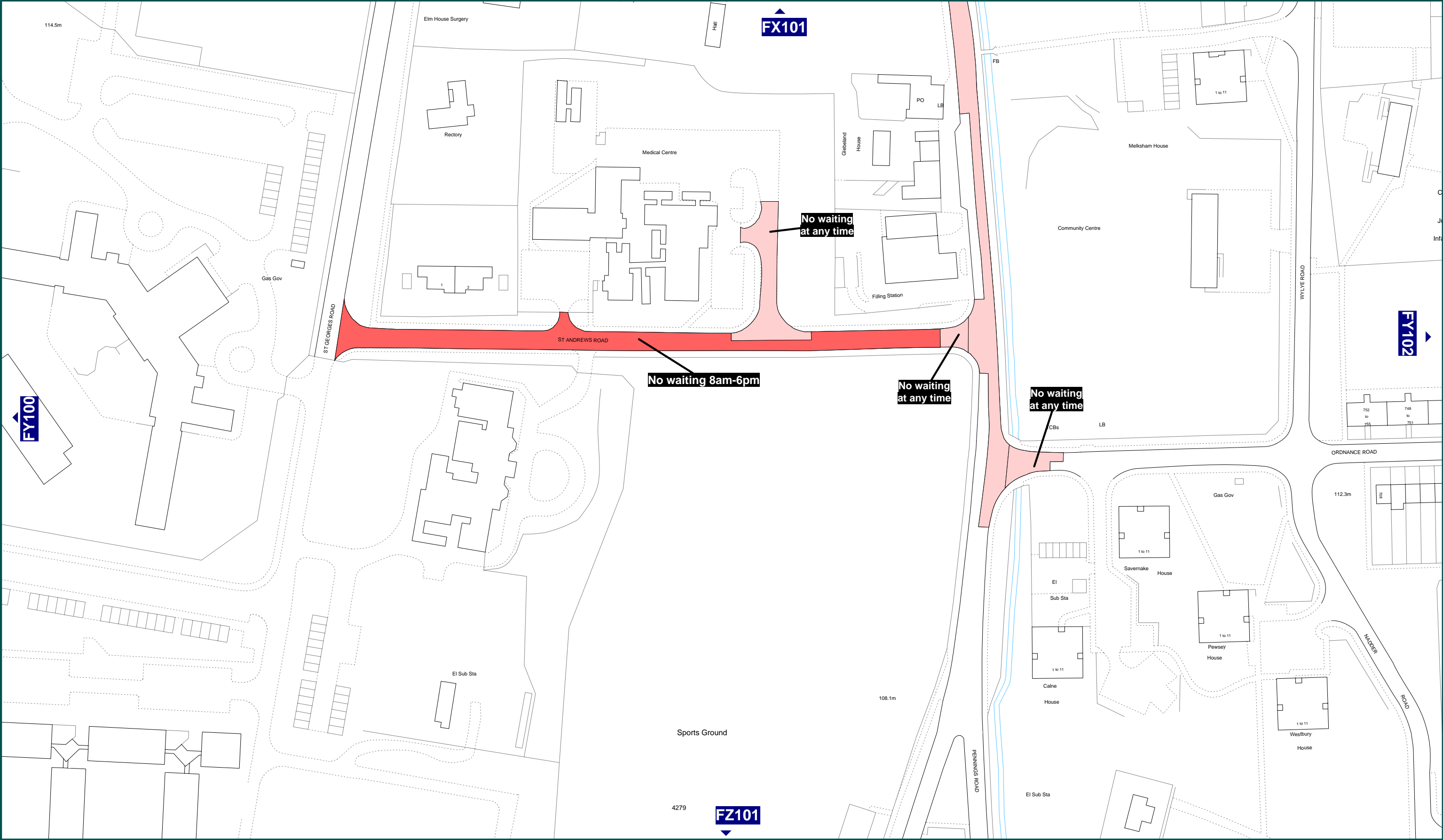
DATE 18/05/2006





FILE KEDC01CONS

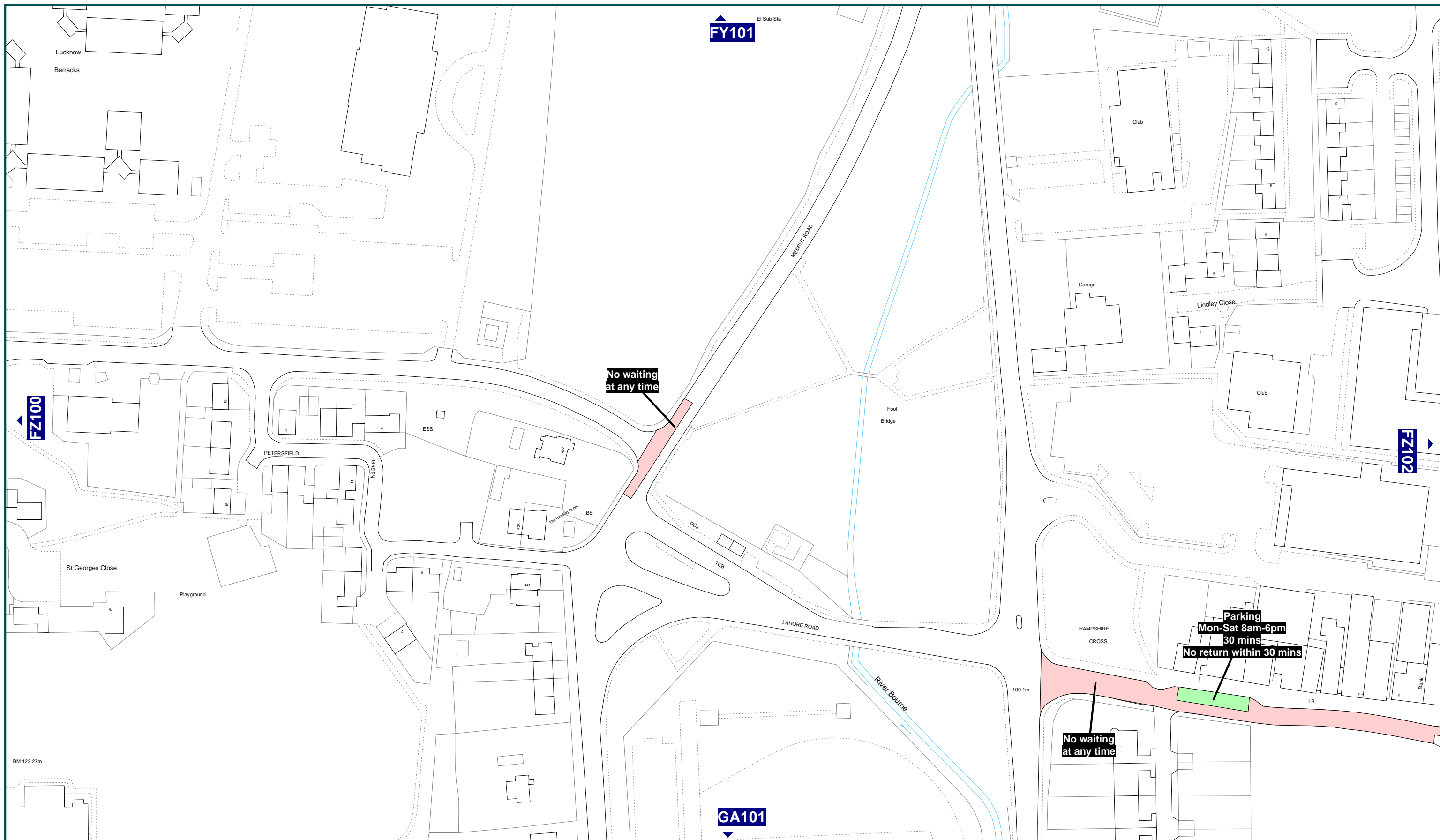


MAP
NUMBER

FX103



 Wiltshire COUNTY COUNCIL	Reproduced from the Ordnance Survey Map With the permission of The Controller of H.M. Stationery Office. Crown Copyright reserved 100023455 2006		The County of Wiltshire (Parishes in the District of Kennet) (Prohibition and Restriction of Waiting, Clearways and On Street Parking) Consolidation Order 2006 TIDWORTH		Key to Restriction Types Displayed		SCALE	1 : 1250	
	This plan has been produced specifically to supply an individual with value added Local Authority information.				 No waiting at any time  No waiting		DATE	18/05/2006	
							FILE	KEDC01CONS	
									MAP NUMBER
WILTSHIRE COUNTY COUNCIL The Director of Environmental Services County Hall Trowbridge Wiltshire BA148JD		Unauthorised reproduction infringes Crown Copyright and may lead to prosecution or Civil Proceedings							



WILTSHIRE COUNTY COUNCIL
The Director of Environmental Services
County Hall
Trowbridge
Wiltshire
BA148JD

Reproduced from the Ordnance Survey Map
With the permission of
The Controller of H.M. Stationery Office.
Crown Copyright reserved 100023455 2006

This plan has been produced specifically to supply an individual with value added Local Authority information.

Unauthorised reproduction infringes
Crown Copyright and may lead to
prosecution or Civil Proceedings


**The County of Wiltshire
(Parishes in the District of Kennet)
(Prohibition and Restriction of Waiting, Clearways and On Street Parking)
Consolidation Order 2006**

TIDWORTH

Key to Restriction Types Displayed



No waiting at any time



Parking

SCALE

1 : 1250

DATE _____

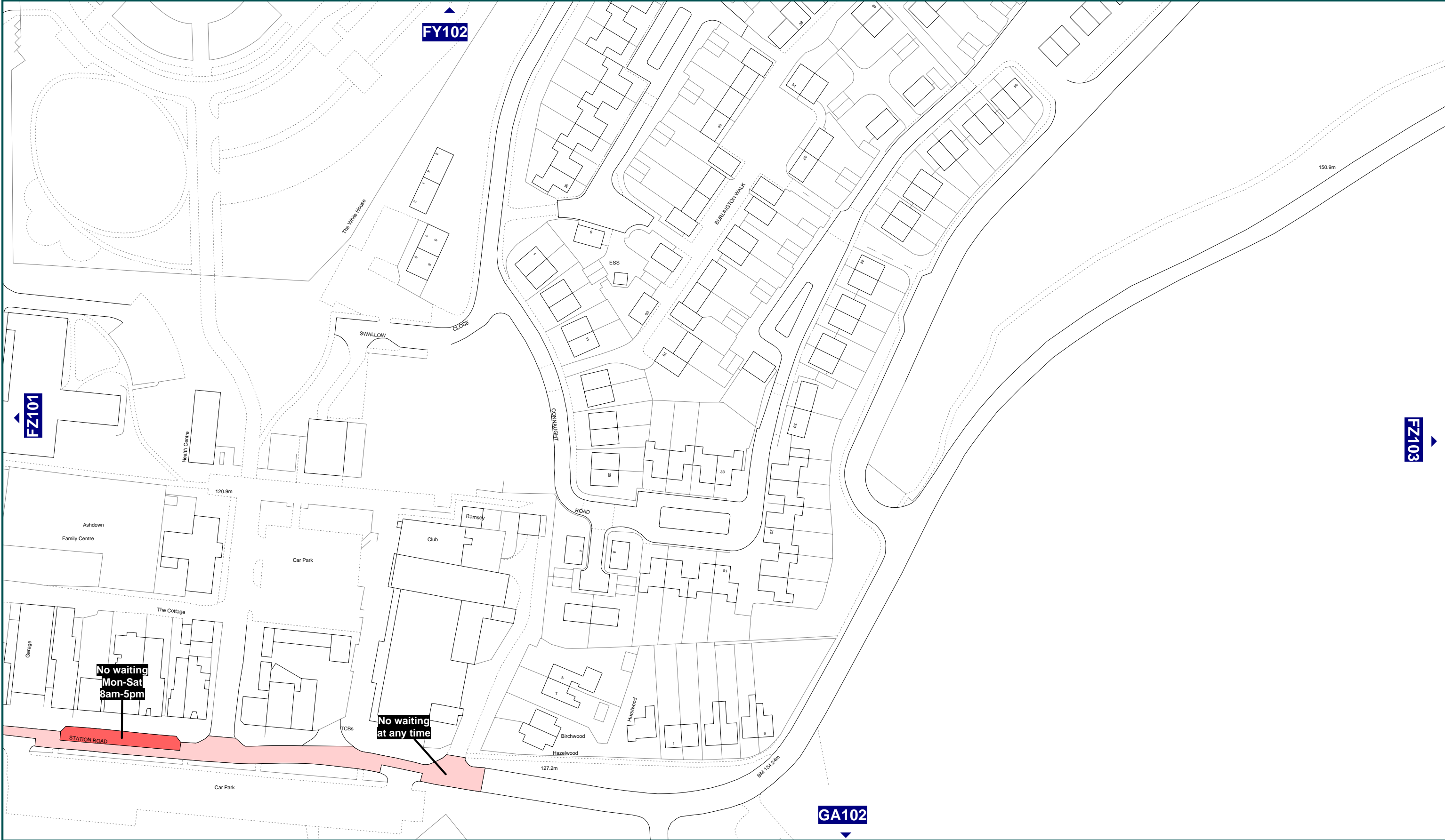
18/05/2006



FILE

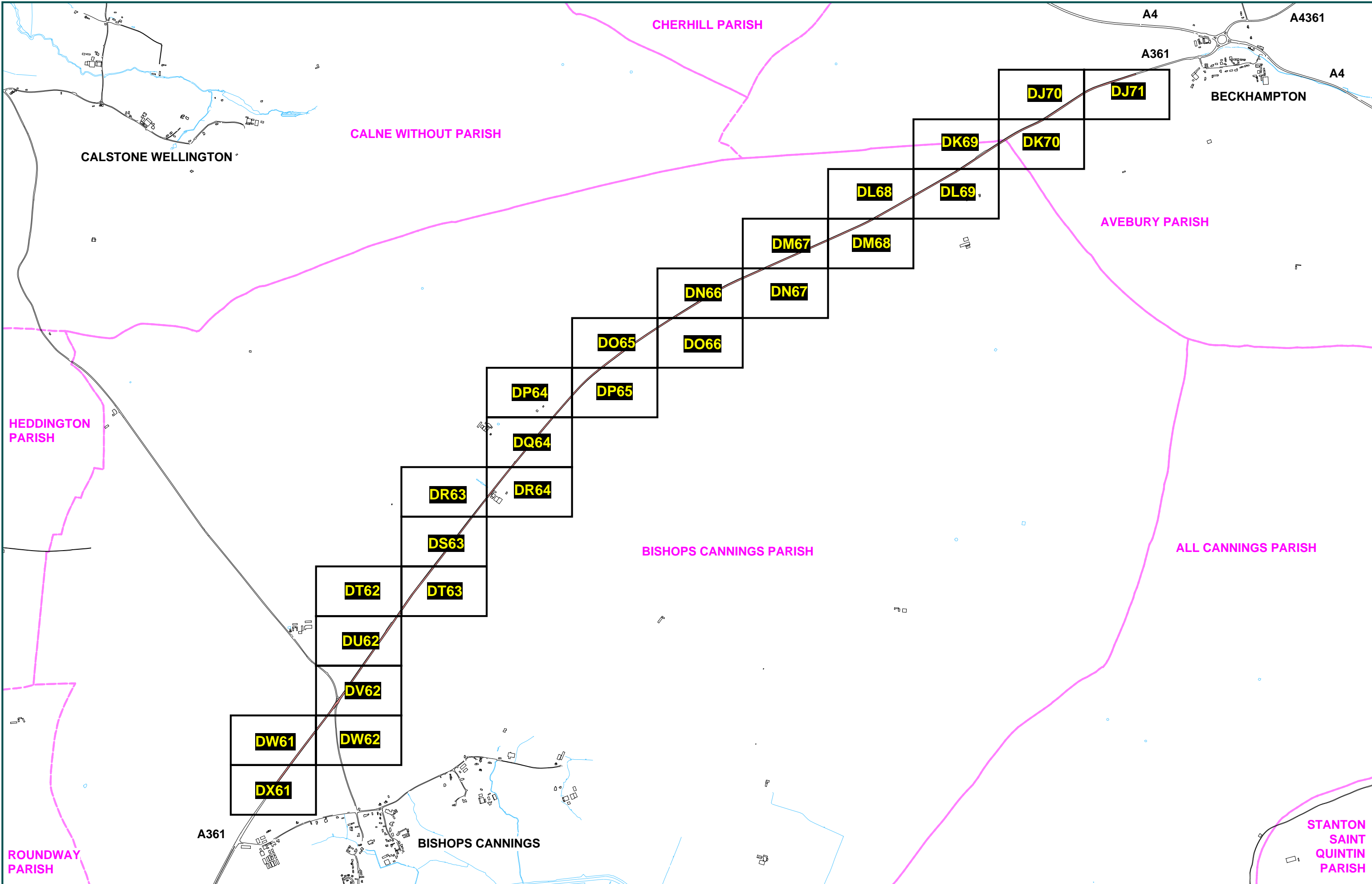
KEDC01CONS


MAP
NUMBER




FZ101

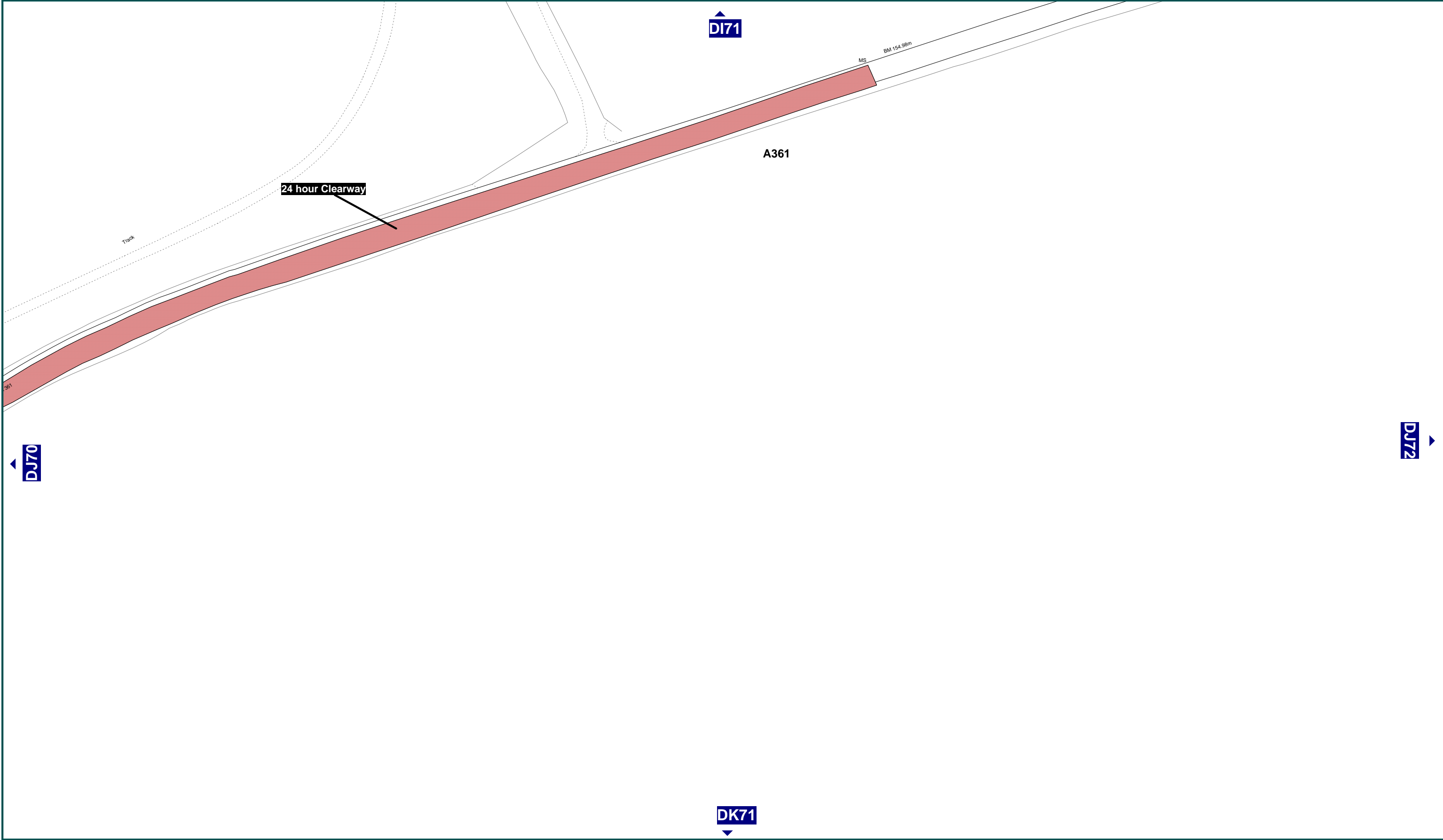





 Wiltshire COUNTY COUNCIL	Reproduced from the Ordnance Survey Map With the permission of The Controller of H.M. Stationery Office. Crown Copyright reserved 100023455 2006		The County of Wiltshire (Parishes in the District of Kennet) (Prohibition and Restriction of Waiting, Clearways and On Street Parking) Consolidation Order 2006 TIDWORTH		Key to Restriction Types Displayed <div><div></div> No waiting at any time</div> <div><div></div> No waiting</div>		SCALE 1 : 1250	
	This plan has been produced specifically to supply an individual with value added Local Authority information.				DATE 18/05/2006			
	Unauthorised reproduction infringes Crown Copyright and may lead to prosecution or Civil Proceedings				FILE KEDC01CONS			
	WILTSHIRE COUNTY COUNCIL The Director of Environmental Services County Hall Trowbridge Wiltshire BA148JD				 MAP NUMBER FZ102			

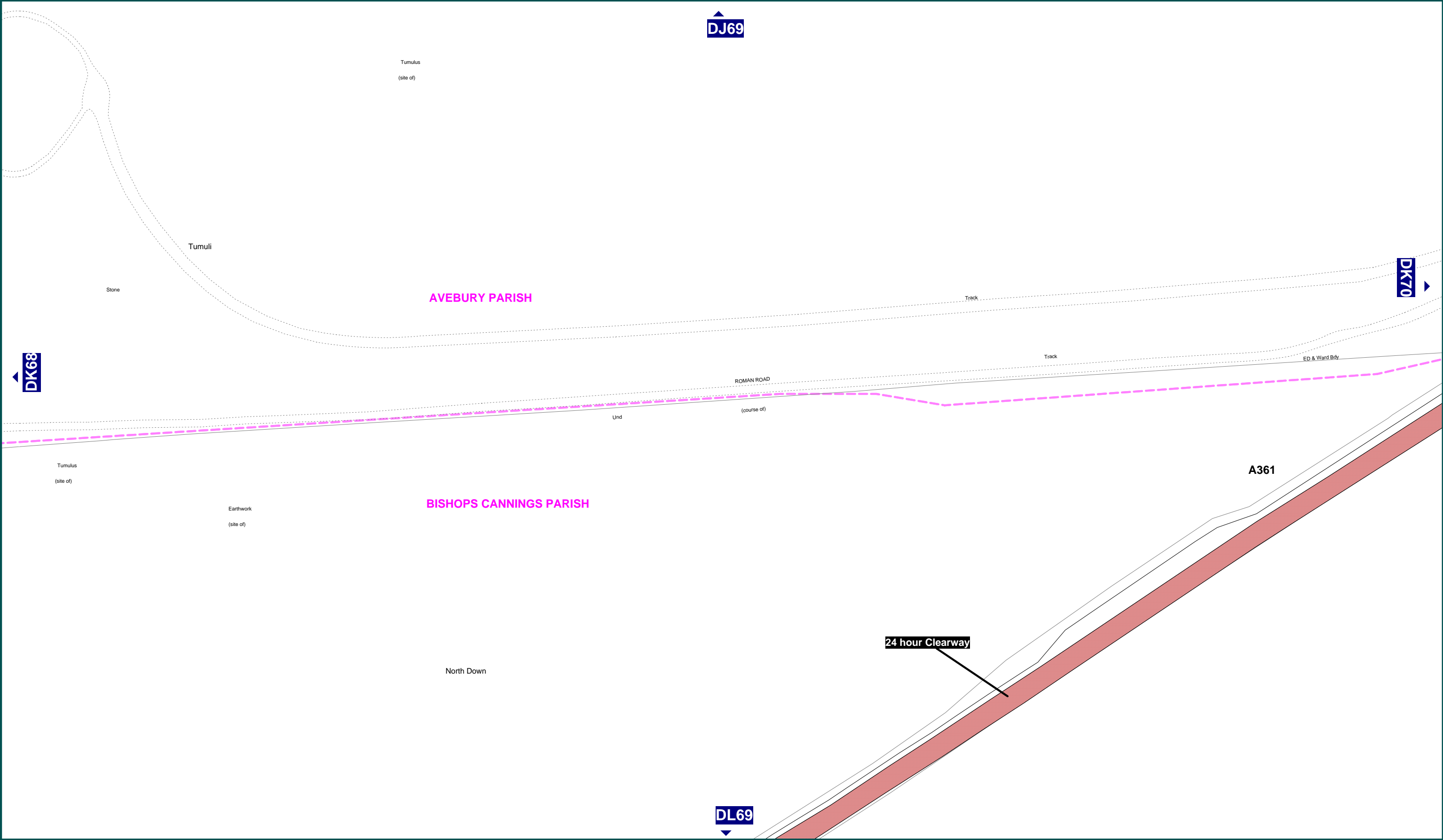







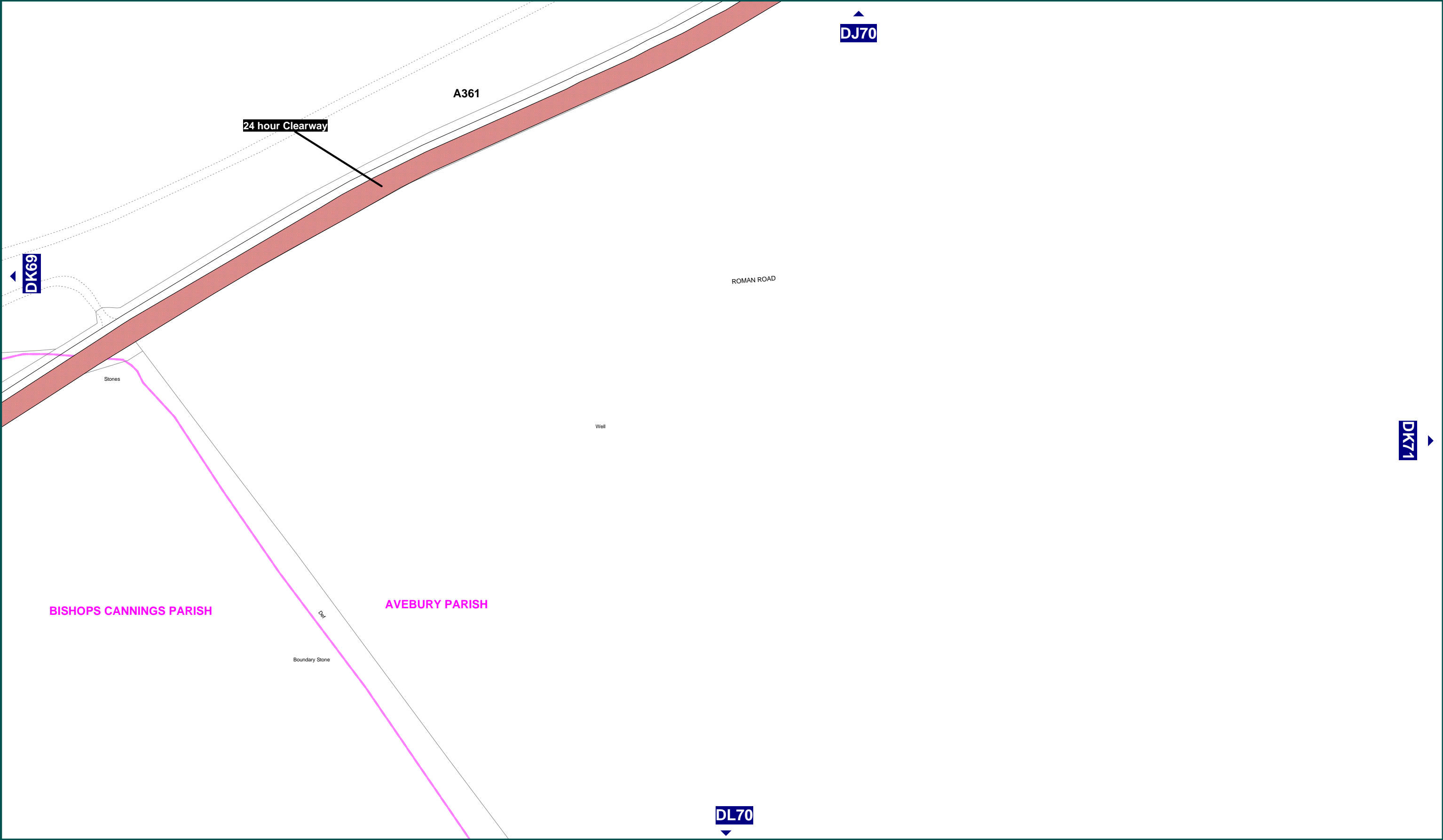
 Wiltshire <small>COUNTY COUNCIL</small>	Reproduced from the Ordnance Survey Map With the permission of The Controller of H.M. Stationery Office. Crown Copyright reserved 100023455 2005		The County of Wiltshire (Parishes in the District of Kennet) (Prohibition and Restriction of Waiting, Clearways and On Street Parking) Consolidation Order 2006 CLEARWAY - A361		Key to Restriction Types Displayed <div> Clearway</div>		SCALE	1 : 1250
	This plan has been produced specifically to supply an individual with value added Local Authority information.				DATE	17/05/2006		
	Unauthorised reproduction infringes Crown Copyright and may lead to prosecution or Civil Proceedings				FILE	KEDC01CONS		
WILTSHIRE COUNTY COUNCIL The Director of Environmental Services County Hall Trowbridge Wiltshire BA148JD							MAP NUMBER	DJ70






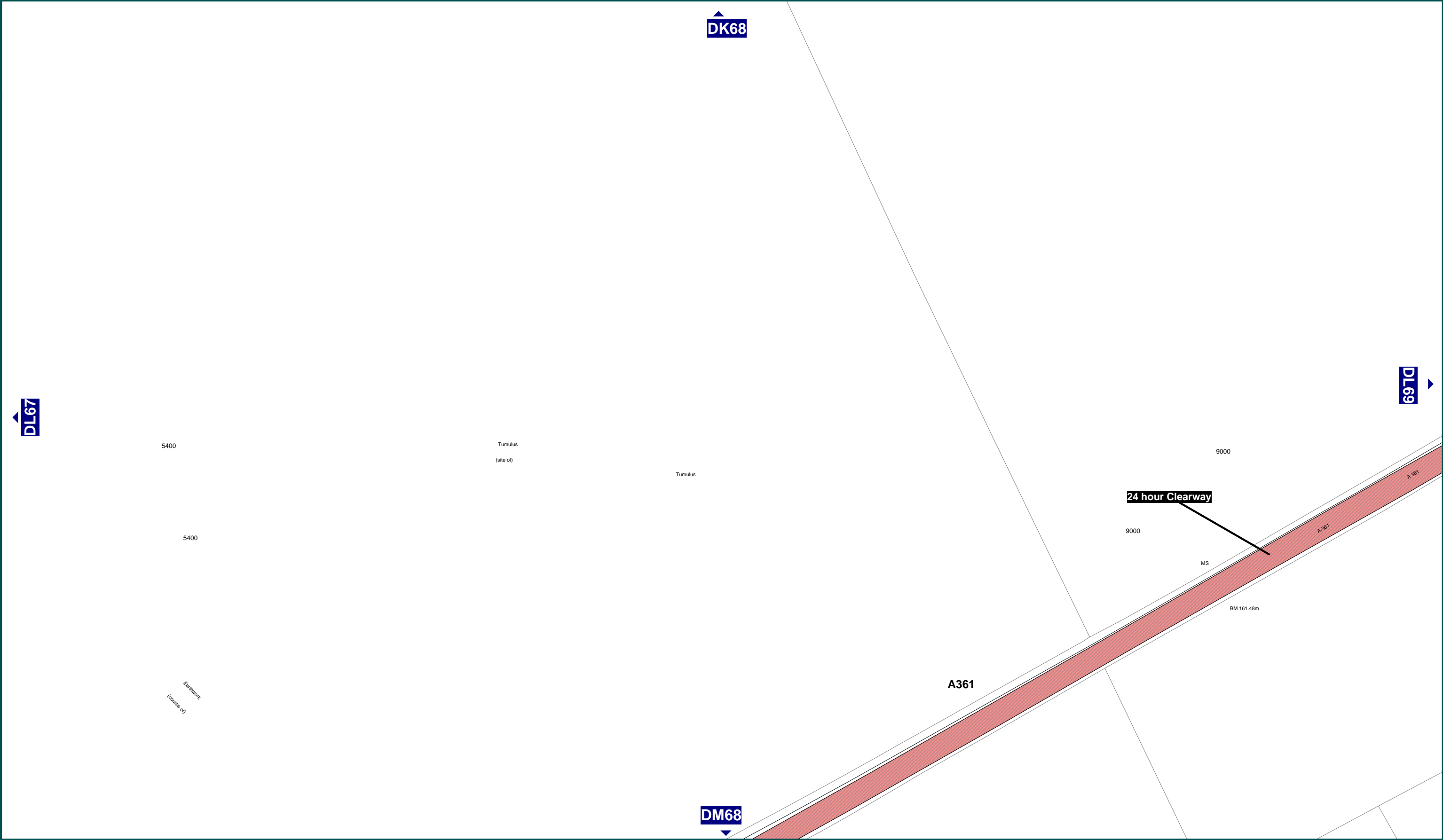
 Wiltshire COUNTY COUNCIL	Reproduced from the Ordnance Survey Map With the permission of The Controller of H.M. Stationery Office. Crown Copyright reserved 100023455 2005		The County of Wiltshire (Parishes in the District of Kennet) (Prohibition and Restriction of Waiting, Clearways and On Street Parking) Consolidation Order 2006 CLEARWAY - A361		<div>Key to Restriction Types Displayed</div> <div> Clearway</div>		SCALE	1 : 1250	
	DATE	17/05/2006							
	FILE	KEDC01CONS							
		MAP NUMBER					DJ71		






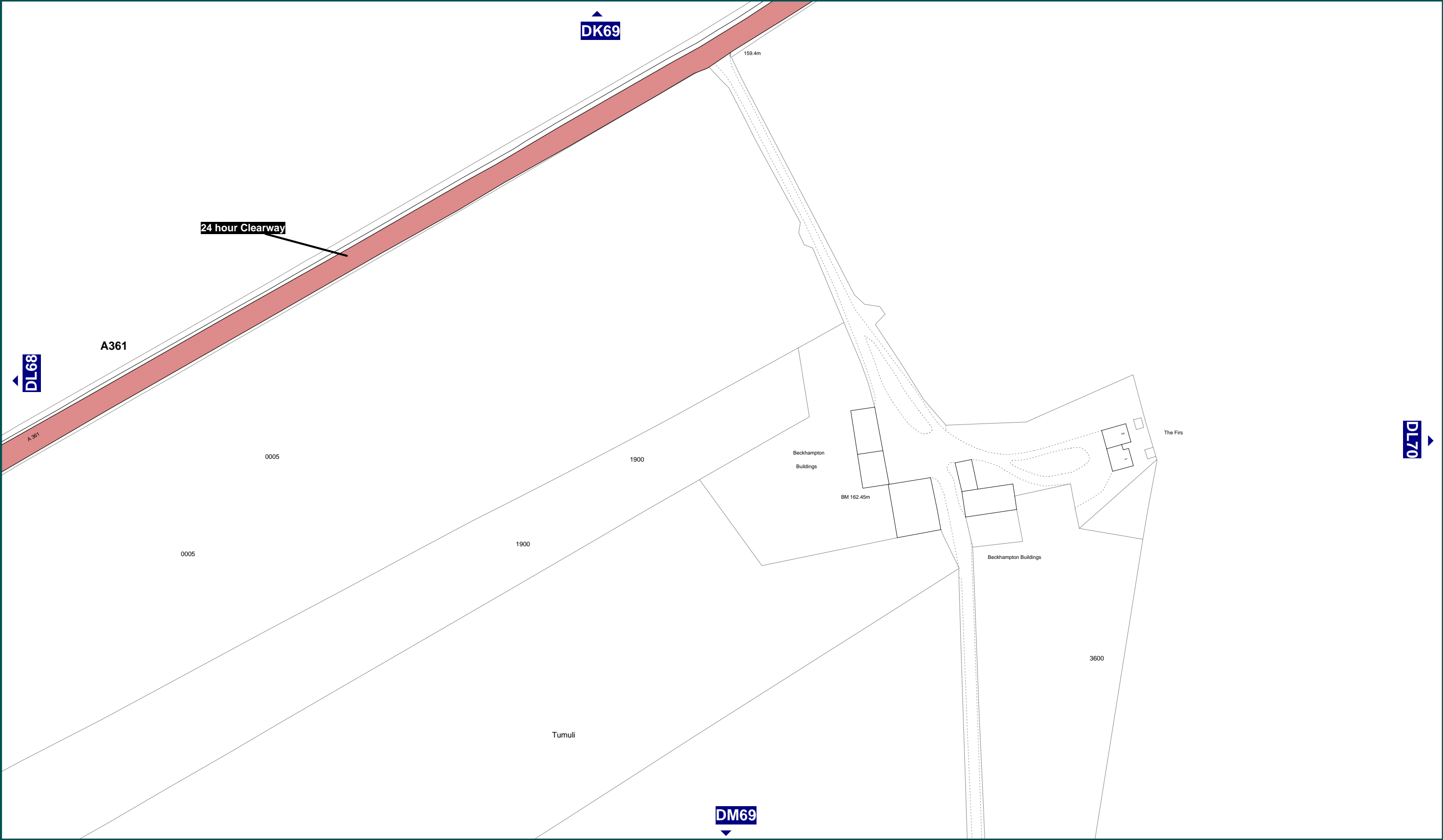
 Wiltshire <small>COUNTY COUNCIL</small>	Reproduced from the Ordnance Survey Map With the permission of The Controller of H.M. Stationery Office. Crown Copyright reserved 100023455 2005		The County of Wiltshire (Parishes in the District of Kennet) (Prohibition and Restriction of Waiting, Clearways and On Street Parking) Consolidation Order 2006 CLEARWAY - A361		<div>Key to Restriction Types Displayed</div> <div> Clearway</div>		SCALE		1 : 1250	
	DATE						17/05/2006			
	FILE						KEDC01CONS			
	WILTSHIRE COUNTY COUNCIL The Director of Environmental Services County Hall Trowbridge Wiltshire BA148JD						This plan has been produced specifically to supply an individual with value added Local Authority information.			
Unauthorised reproduction infringes Crown Copyright and may lead to prosecution or Civil Proceedings										






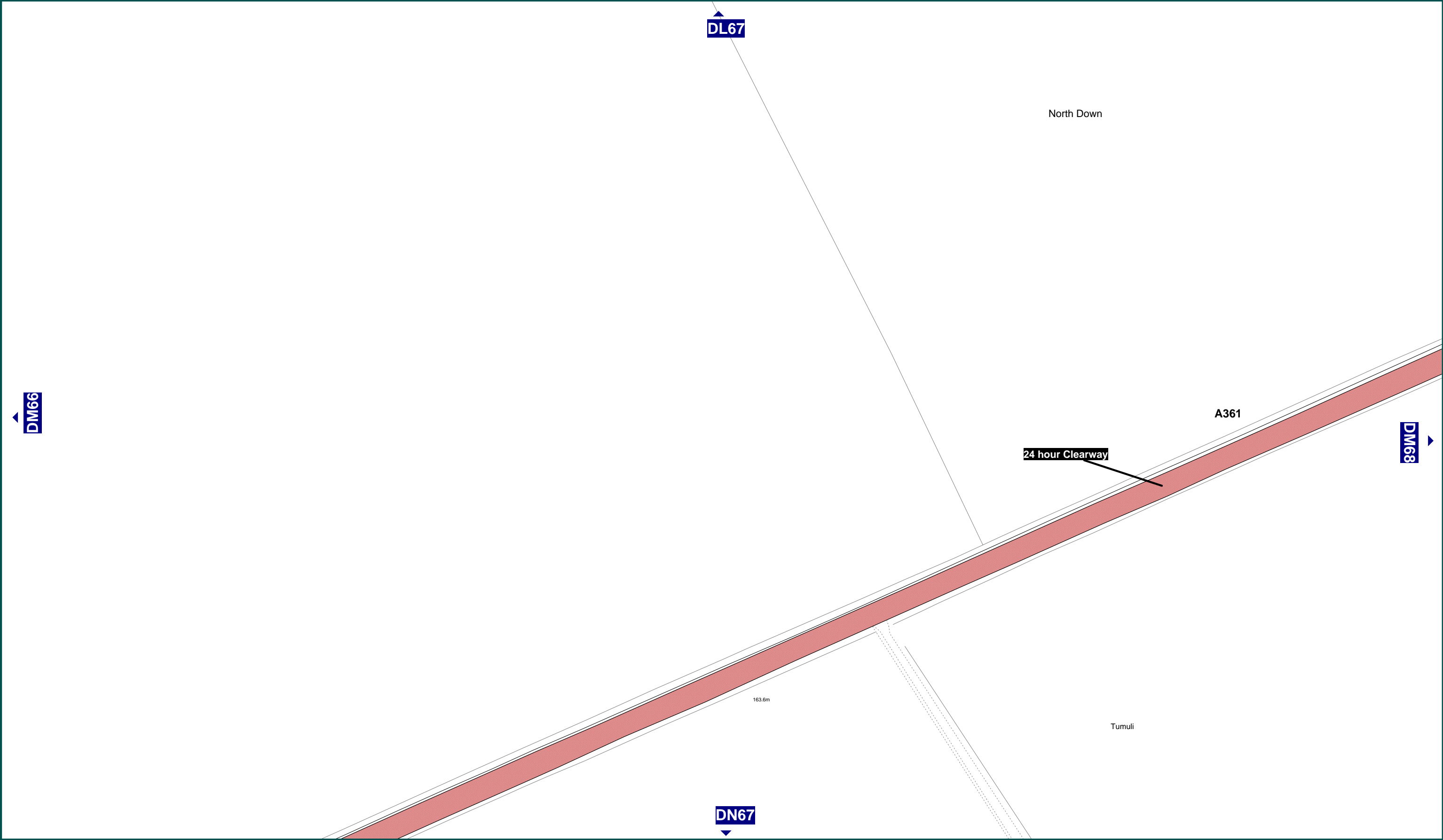
 WILTSHIRE COUNTY COUNCIL The Director of Environmental Services County Hall Trowbridge Wiltshire BA148JD	Reproduced from the Ordnance Survey Map With the permission of The Controller of H.M. Stationery Office. Crown Copyright reserved 100023455 2005	The County of Wiltshire (Parishes in the District of Kennet) (Prohibition and Restriction of Waiting, Clearways and On Street Parking) Consolidation Order 2006 CLEARWAY - A361	Key to Restriction Types Displayed <div> Clearway</div>		SCALE1 : 1250
	This plan has been produced specifically to supply an individual with value added Local Authority information.		DATE17/05/2006	FILEKEDC01CONS	
	Unauthorised reproduction infringes Crown Copyright and may lead to prosecution or Civil Proceedings				MAP NUMBERDK70






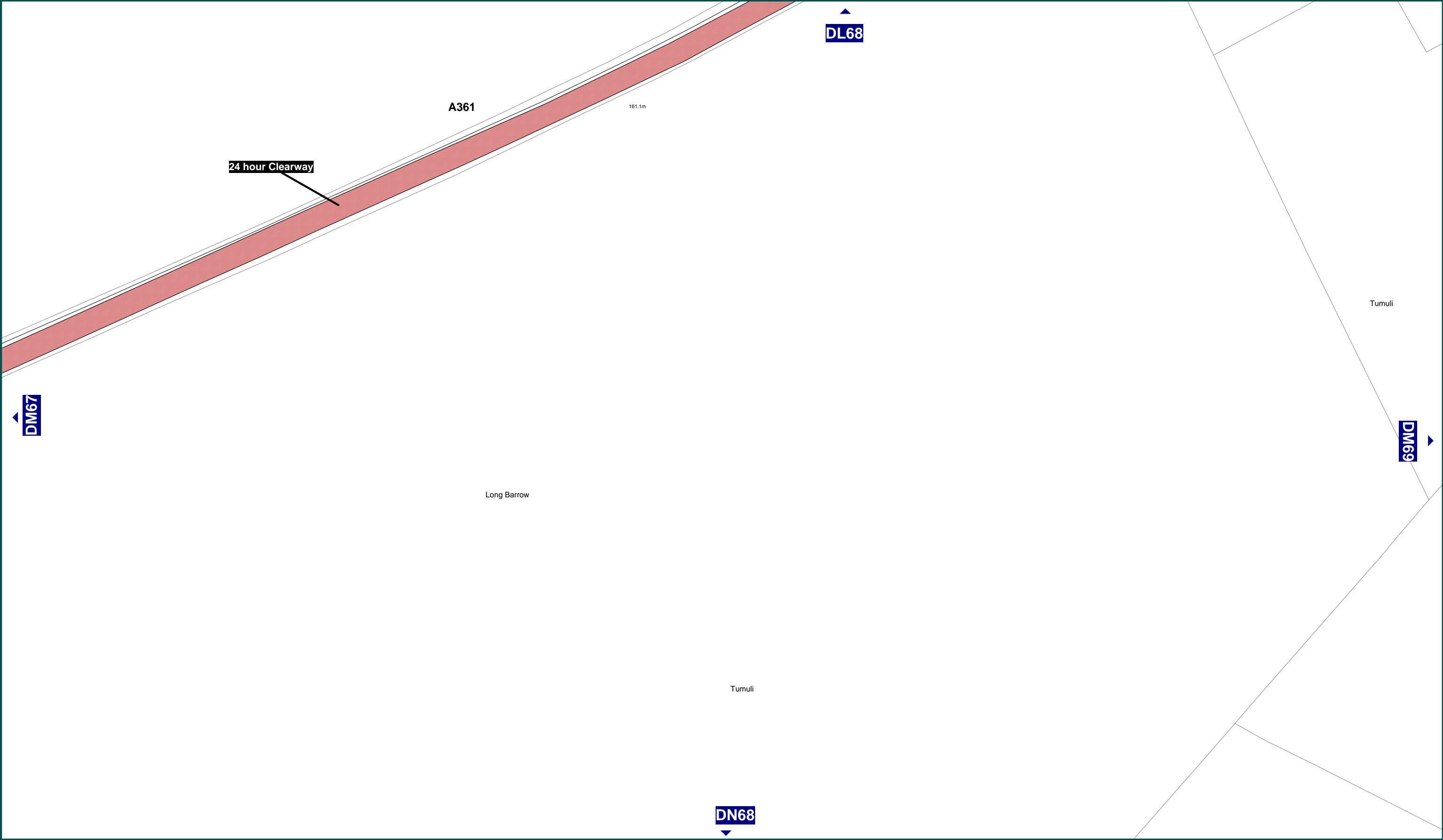
 Wiltshire <small>COUNTY COUNCIL</small>	Reproduced from the Ordnance Survey Map With the permission of The Controller of H.M. Stationery Office. Crown Copyright reserved 100023455 2005		The County of Wiltshire (Parishes in the District of Kennet) (Prohibition and Restriction of Waiting, Clearways and On Street Parking) Consolidation Order 2006		Key to Restriction Types Displayed		SCALE		1 : 1250		
	This plan has been produced specifically to supply an individual with value added Local Authority information.				 Clearway		DATE		17/05/2006		
							FILE		KEDC01CONS		
									MAP NUMBER		DL68
WILTSHIRE COUNTY COUNCIL The Director of Environmental Services County Hall Trowbridge Wiltshire BA148JD		Unauthorised reproduction infringes Crown Copyright and may lead to prosecution or Civil Proceedings									






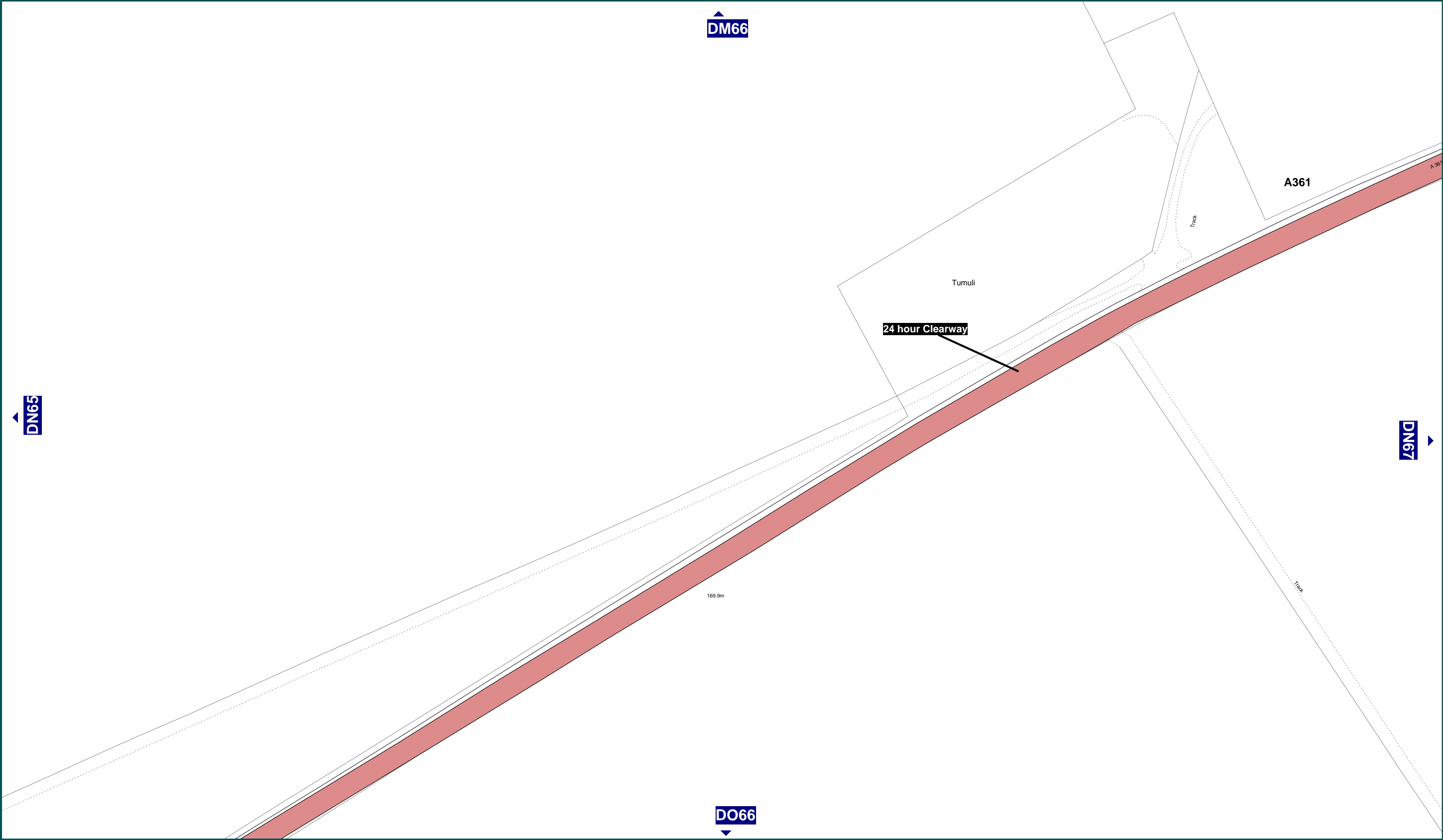
 Wiltshire <small>COUNTY COUNCIL</small>	Reproduced from the Ordnance Survey Map With the permission of The Controller of H.M. Stationery Office. Crown Copyright reserved 100023455 2005		The County of Wiltshire (Parishes in the District of Kennet) (Prohibition and Restriction of Waiting, Clearways and On Street Parking) Consolidation Order 2006 CLEARWAY - A361		Key to Restriction Types Displayed <div> Clearway</div>		SCALE 1 : 1250	
	This plan has been produced specifically to supply an individual with value added Local Authority information.				DATE 17/05/2006			
	Unauthorised reproduction infringes Crown Copyright and may lead to prosecution or Civil Proceedings				FILE KEDC01CONS			
	WILTSHIRE COUNTY COUNCIL The Director of Environmental Services County Hall Trowbridge Wiltshire BA148JD				 MAP NUMBER DL69			







 Wiltshire <small>COUNTY COUNCIL</small>	Reproduced from the Ordnance Survey Map With the permission of The Controller of H.M. Stationery Office. Crown Copyright reserved 100023455 2005		The County of Wiltshire (Parishes in the District of Kennet) (Prohibition and Restriction of Waiting, Clearways and On Street Parking) Consolidation Order 2006 CLEARWAY - A361		Key to Restriction Types Displayed <div> Clearway</div>		SCALE	1 : 1250
	This plan has been produced specifically to supply an individual with value added Local Authority information.				DATE	17/05/2006		
	Unauthorised reproduction infringes Crown Copyright and may lead to prosecution or Civil Proceedings				FILE	KEDC01CONS		
WILTSHIRE COUNTY COUNCIL The Director of Environmental Services County Hall Trowbridge Wiltshire BA148JD							MAP NUMBER	DM67






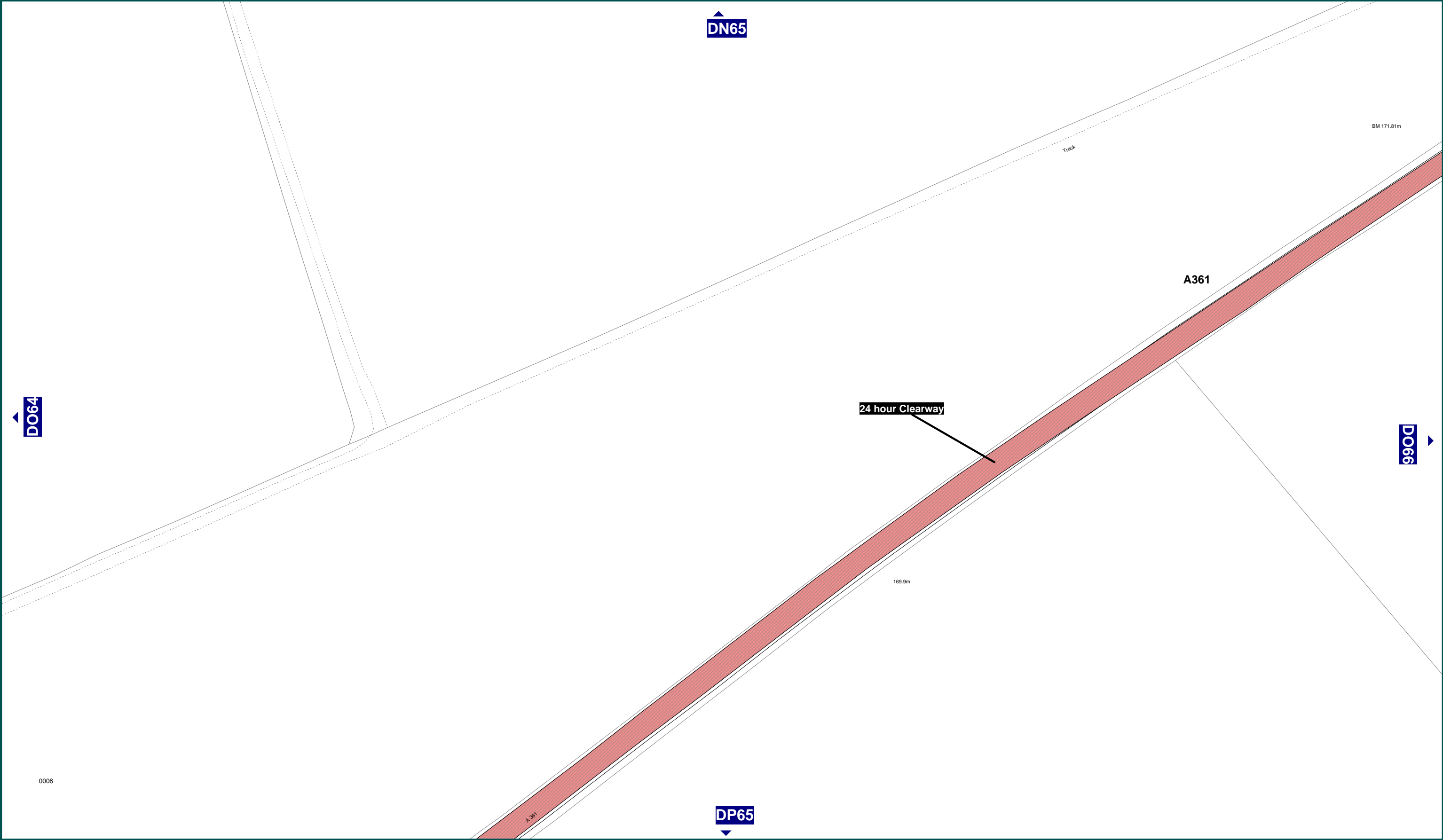
 Wiltshire <small>COUNTY COUNCIL</small>	Reproduced from the Ordnance Survey Map With the permission of The Controller of H.M. Stationery Office. Crown Copyright reserved 100023455 2005		The County of Wiltshire (Parishes in the District of Kennet) (Prohibition and Restriction of Waiting, Clearways and On Street Parking) Consolidation Order 2006 CLEARWAY - A361		<div>Key to Restriction Types Displayed</div> <div> Clearway</div>		SCALE	1 : 1250	
							DATE	17/05/2006	
							FILE	KEDC01CONS	
WILTSHIRE COUNTY COUNCIL The Director of Environmental Services County Hall Trowbridge Wiltshire BA148JD		This plan has been produced specifically to supply an individual with value added Local Authority information.						MAP NUMBER	DM68
Unauthorised reproduction infringes Crown Copyright and may lead to prosecution or Civil Proceedings									



 WILTSHIRE COUNTY COUNCIL The Director of Environmental Services County Hall Trowbridge Wiltshire BA148JD	Reproduced from the Ordnance Survey Map With the permission of The Controller of H.M. Stationery Office. Crown Copyright reserved 100023455 2005	The County of Wiltshire (Parishes in the District of Kennet) (Prohibition and Restriction of Waiting, Clearways and On Street Parking) Consolidation Order 2006 CLEARWAY - A361	Key to Restriction Types Displayed  Clearway		SCALE	1 : 1250
	This plan has been produced specifically to supply an individual with value added Local Authority information.				DATE	17/05/2006
					FILE	KEDC01CONS
Unauthorised reproduction infringes Crown Copyright and may lead to prosecution or Civil Proceedings					MAP NUMBER	DN66



 Wiltshire <small>COUNTY COUNCIL</small>	Reproduced from the Ordnance Survey Map With the permission of The Controller of H.M. Stationery Office. Crown Copyright reserved 100023455 2005		The County of Wiltshire (Parishes in the District of Kennet) (Prohibition and Restriction of Waiting, Clearways and On Street Parking) Consolidation Order 2006 CLEARWAY - A361		<div>Key to Restriction Types Displayed</div> <div> Clearway</div>		SCALE	1 : 1250	
	DATE	17/05/2006							
	FILE	KEDC01CONS							
		MAP NUMBER					DN67		
WILTSHIRE COUNTY COUNCIL The Director of Environmental Services County Hall Trowbridge Wiltshire BA148JD	This plan has been produced specifically to supply an individual with value added Local Authority information.								
		Unauthorised reproduction infringes Crown Copyright and may lead to prosecution or Civil Proceedings							



WILTSHIRE COUNTY COUNCIL
The Director of Environmental Services
County Hall
Trowbridge
Wiltshire
BA148JD

Reproduced from the Ordnance Survey Map
With the permission of
The Controller of H.M. Stationery Office.
Crown Copyright reserved 100023455 2005


This plan has been produced specifically
to supply an individual with value added
Local Authority information.

Unauthorised reproduction infringes
Crown Copyright and may lead to
prosecution or Civil Proceedings

**The County of Wiltshire (Parishes in the District of Kennet)
(Prohibition and Restriction of Waiting, Clearways and On Street Parking)
Consolidation Order 2006**

CLEARWAY - A361

Key to Restriction Types Displayed

 **Clearway**

SCALE

1 : 1250

DATE

17/05/2006

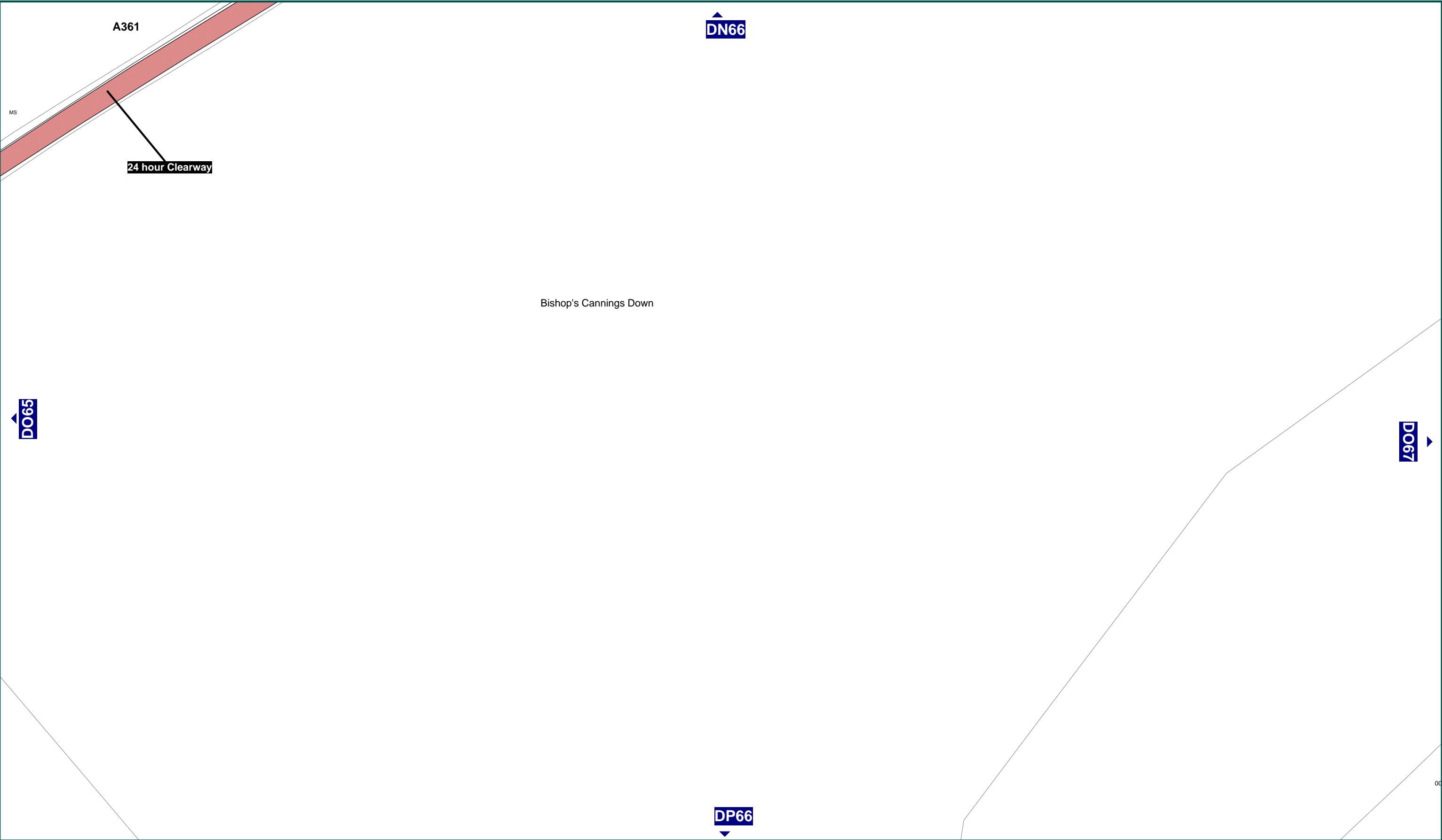
FILE




KEDC01CONS

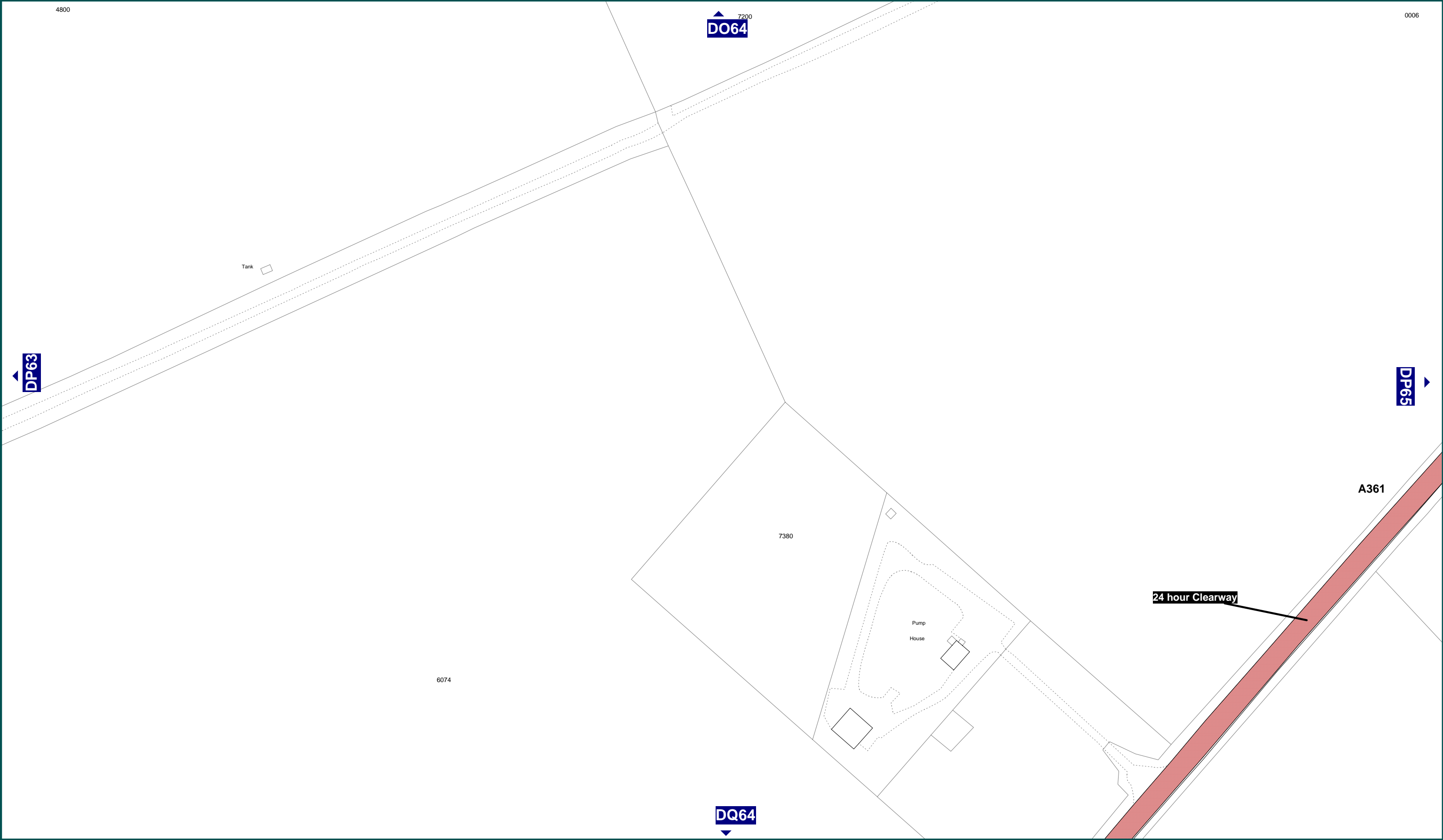





MAP
NUMBER

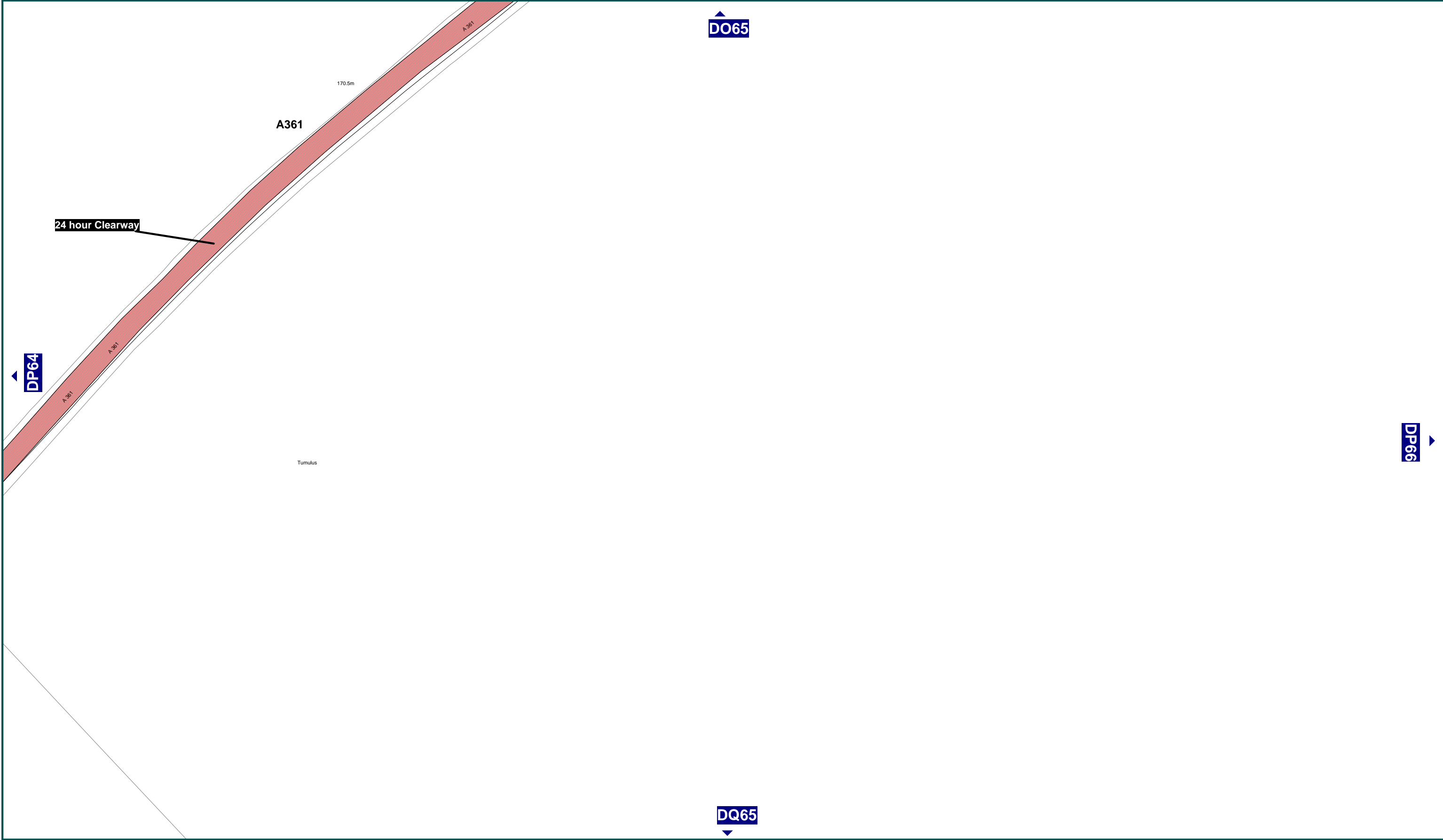
DO65






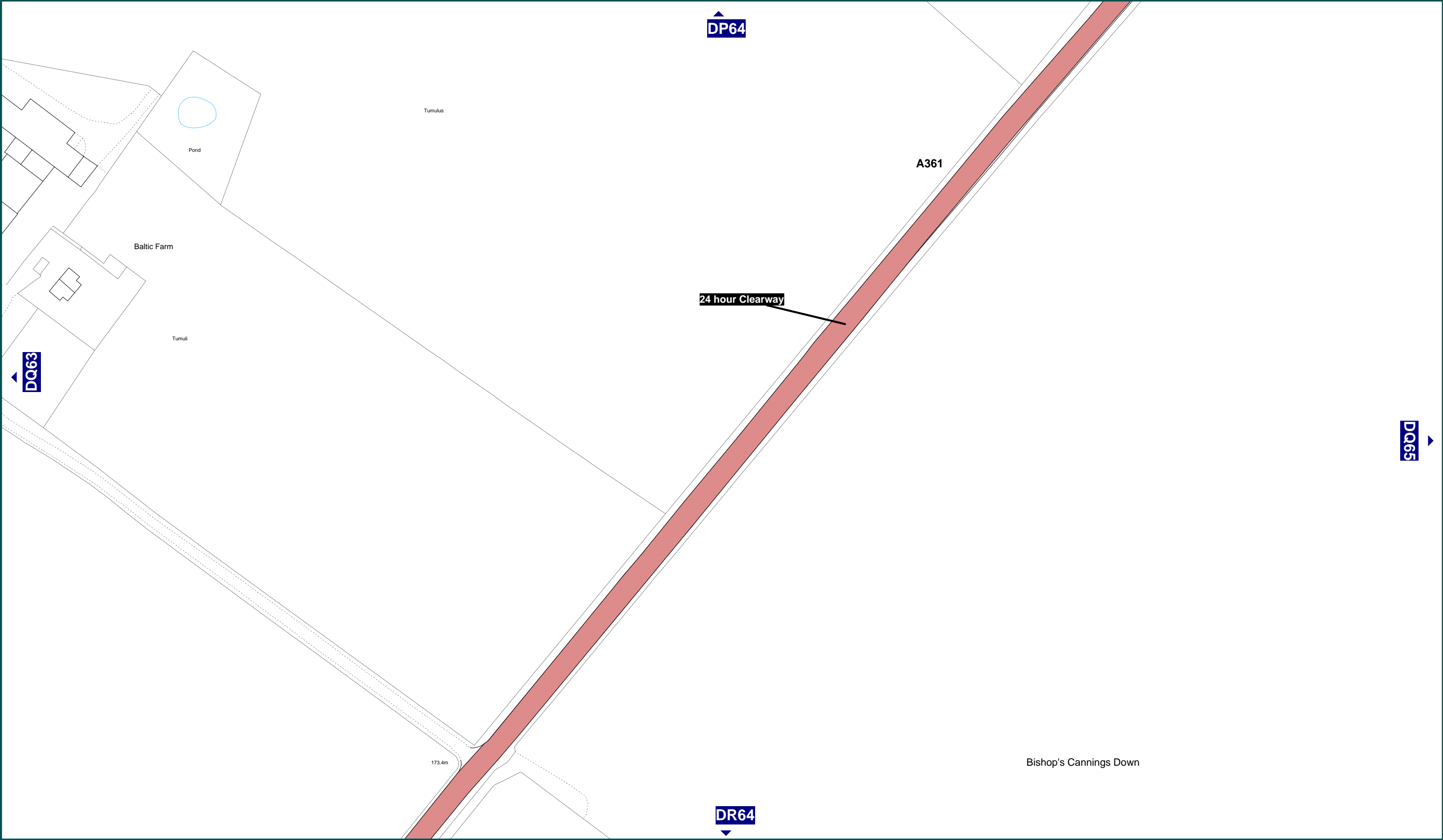
 Wiltshire <small>COUNTY COUNCIL</small>	Reproduced from the Ordnance Survey Map With the permission of The Controller of H.M. Stationery Office. Crown Copyright reserved 100023455 2005		The County of Wiltshire (Parishes in the District of Kennet) (Prohibition and Restriction of Waiting, Clearways and On Street Parking) Consolidation Order 2006 CLEARWAY - A361		<div>Key to Restriction Types Displayed</div> <div> Clearway</div>		SCALE	1 : 1250	
							DATE	17/05/2006	
							FILE	KEDC01CONS	
WILTSHIRE COUNTY COUNCIL The Director of Environmental Services County Hall Trowbridge Wiltshire BA148JD		This plan has been produced specifically to supply an individual with value added Local Authority information.						MAP NUMBER	DO66
		Unauthorised reproduction infringes Crown Copyright and may lead to prosecution or Civil Proceedings							







 Wiltshire <small>COUNTY COUNCIL</small>	Reproduced from the Ordnance Survey Map With the permission of The Controller of H.M. Stationery Office. Crown Copyright reserved 100023455 2005		The County of Wiltshire (Parishes in the District of Kennet) (Prohibition and Restriction of Waiting, Clearways and On Street Parking) Consolidation Order 2006 CLEARWAY - A361		<div>Key to Restriction Types Displayed</div> <div> Clearway</div>		SCALE	1 : 1250
	DATE	17/05/2006						
	FILE	KEDC01CONS						
		MAP NUMBER DP64						
WILTSHIRE COUNTY COUNCIL The Director of Environmental Services County Hall Trowbridge Wiltshire BA148JD	This plan has been produced specifically to supply an individual with value added Local Authority information.							
Unauthorised reproduction infringes Crown Copyright and may lead to prosecution or Civil Proceedings								






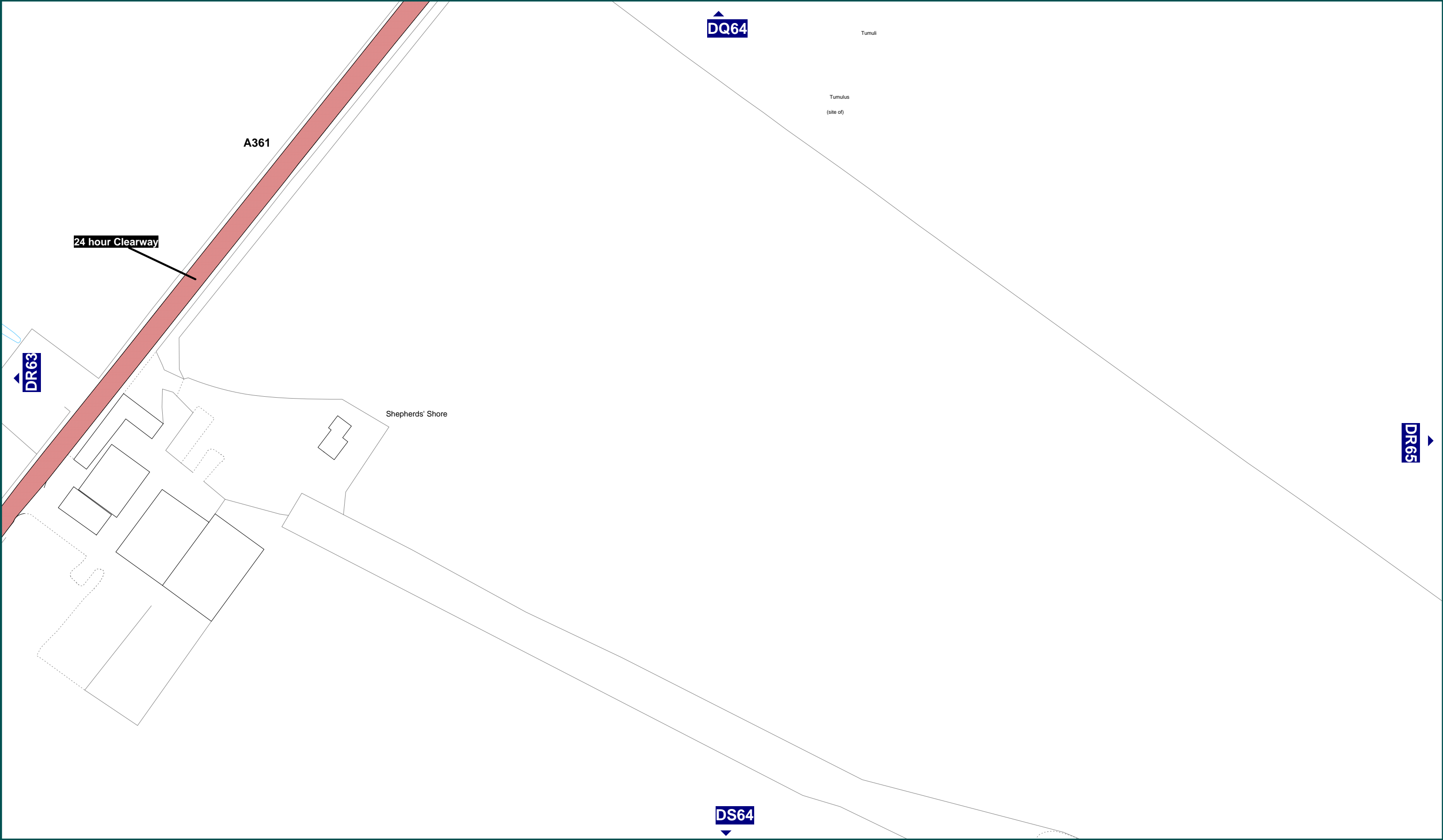
 Wiltshire <small>COUNTY COUNCIL</small>	Reproduced from the Ordnance Survey Map With the permission of The Controller of H.M. Stationery Office. Crown Copyright reserved 100023455 2005		The County of Wiltshire (Parishes in the District of Kennet) (Prohibition and Restriction of Waiting, Clearways and On Street Parking) Consolidation Order 2006 CLEARWAY - A361		Key to Restriction Types Displayed <div> Clearway</div>		SCALE 1 : 1250	
	This plan has been produced specifically to supply an individual with value added Local Authority information.				DATE 17/05/2006			
	Unauthorised reproduction infringes Crown Copyright and may lead to prosecution or Civil Proceedings				FILE KEDC01CONS			
	WILTSHIRE COUNTY COUNCIL The Director of Environmental Services County Hall Trowbridge Wiltshire BA148JD				 MAP NUMBER DP65			






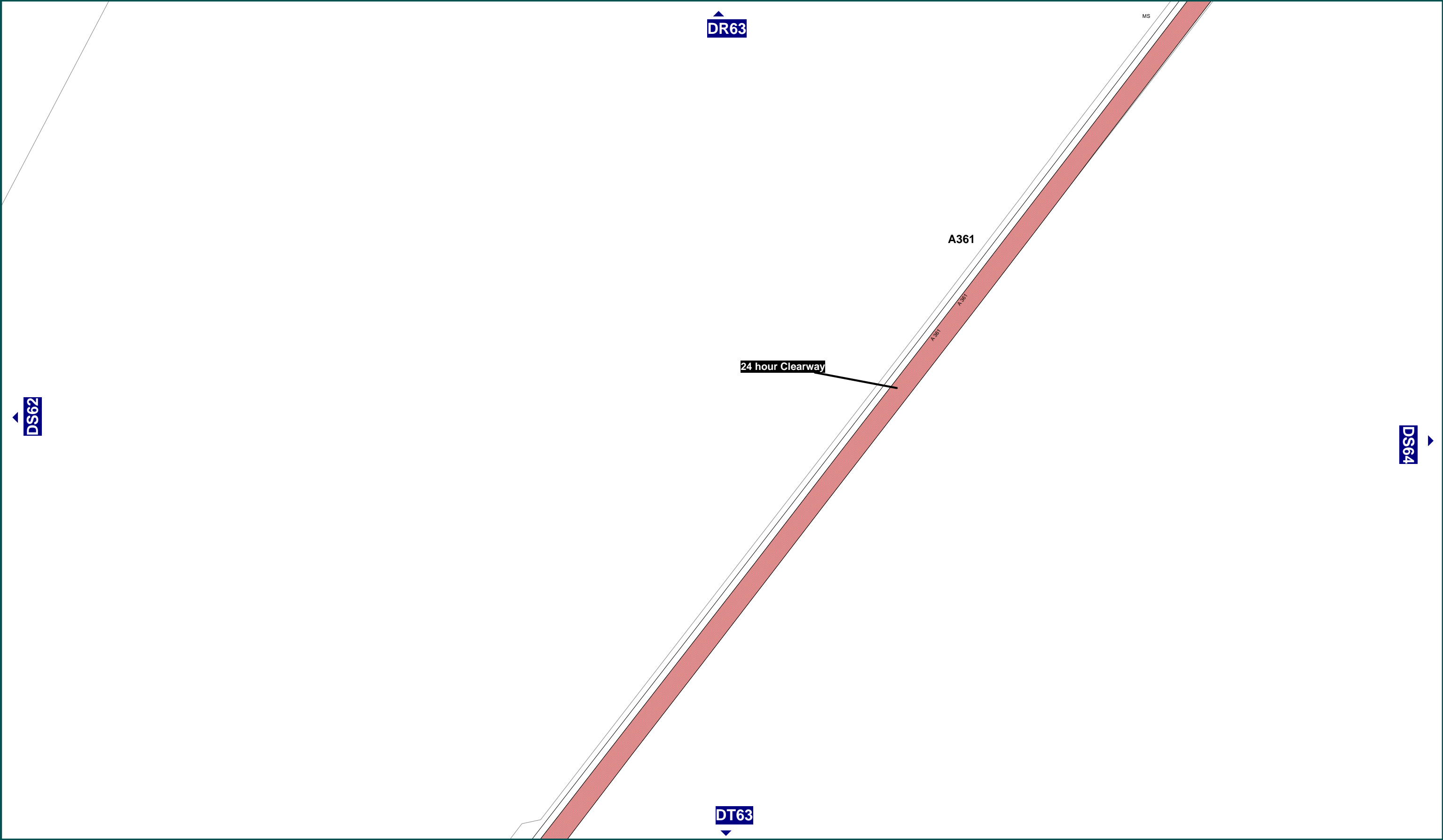
 Wiltshire <small>COUNTY COUNCIL</small>	Reproduced from the Ordnance Survey Map With the permission of The Controller of H.M. Stationery Office. Crown Copyright reserved 100023455 2005		The County of Wiltshire (Parishes in the District of Kennet) (Prohibition and Restriction of Waiting, Clearways and On Street Parking) Consolidation Order 2006 CLEARWAY - A361		<div>Key to Restriction Types Displayed</div> <div> Clearway</div>		SCALE	1 : 1250
							DATE	17/05/2006
	This plan has been produced specifically to supply an individual with value added Local Authority information.						FILE	KEDC01CONS
	Unauthorised reproduction infringes Crown Copyright and may lead to prosecution or Civil Proceedings							MAP NUMBER







 Wiltshire COUNTY COUNCIL	Reproduced from the Ordnance Survey Map With the permission of The Controller of H.M. Stationery Office. Crown Copyright reserved 100023455 2005	The County of Wiltshire (Parishes in the District of Kennet) (Prohibition and Restriction of Waiting, Clearways and On Street Parking) Consolidation Order 2006 CLEARWAY - A361	Key to Restriction Types Displayed  Clearway		SCALE	1 : 1250
	This plan has been produced specifically to supply an individual with value added Local Authority information.			DATE	17/05/2006	
				FILE	KEDC01CONS	
WILTSHIRE COUNTY COUNCIL The Director of Environmental Services County Hall Trowbridge Wiltshire BA148JD	Unauthorised reproduction infringes Crown Copyright and may lead to prosecution or Civil Proceedings		MAP NUMBER	DR63		






 Wiltshire COUNTY COUNCIL	Reproduced from the Ordnance Survey Map With the permission of The Controller of H.M. Stationery Office. Crown Copyright reserved 100023455 2005		The County of Wiltshire (Parishes in the District of Kennet) (Prohibition and Restriction of Waiting, Clearways and On Street Parking) Consolidation Order 2006 CLEARWAY - A361		<div>Key to Restriction Types Displayed</div> <div> Clearway</div>		SCALE	1 : 1250
							DATE	17/05/2006
	This plan has been produced specifically to supply an individual with value added Local Authority information.						FILE	KEDC01CONS
	Unauthorised reproduction infringes Crown Copyright and may lead to prosecution or Civil Proceedings							MAP NUMBER



 Wiltshire <small>COUNTY COUNCIL</small>	Reproduced from the Ordnance Survey Map With the permission of The Controller of H.M. Stationery Office. Crown Copyright reserved 100023455 2005		The County of Wiltshire (Parishes in the District of Kennet) (Prohibition and Restriction of Waiting, Clearways and On Street Parking) Consolidation Order 2006 CLEARWAY - A361		Key to Restriction Types Displayed <div> Clearway</div>		SCALE	1 : 1250
	This plan has been produced specifically to supply an individual with value added Local Authority information.				DATE	17/05/2006		
	Unauthorised reproduction infringes Crown Copyright and may lead to prosecution or Civil Proceedings				FILE	KEDC01CONS		
WILTSHIRE COUNTY COUNCIL The Director of Environmental Services County Hall Trowbridge Wiltshire BA148JD							MAP NUMBER	DS63

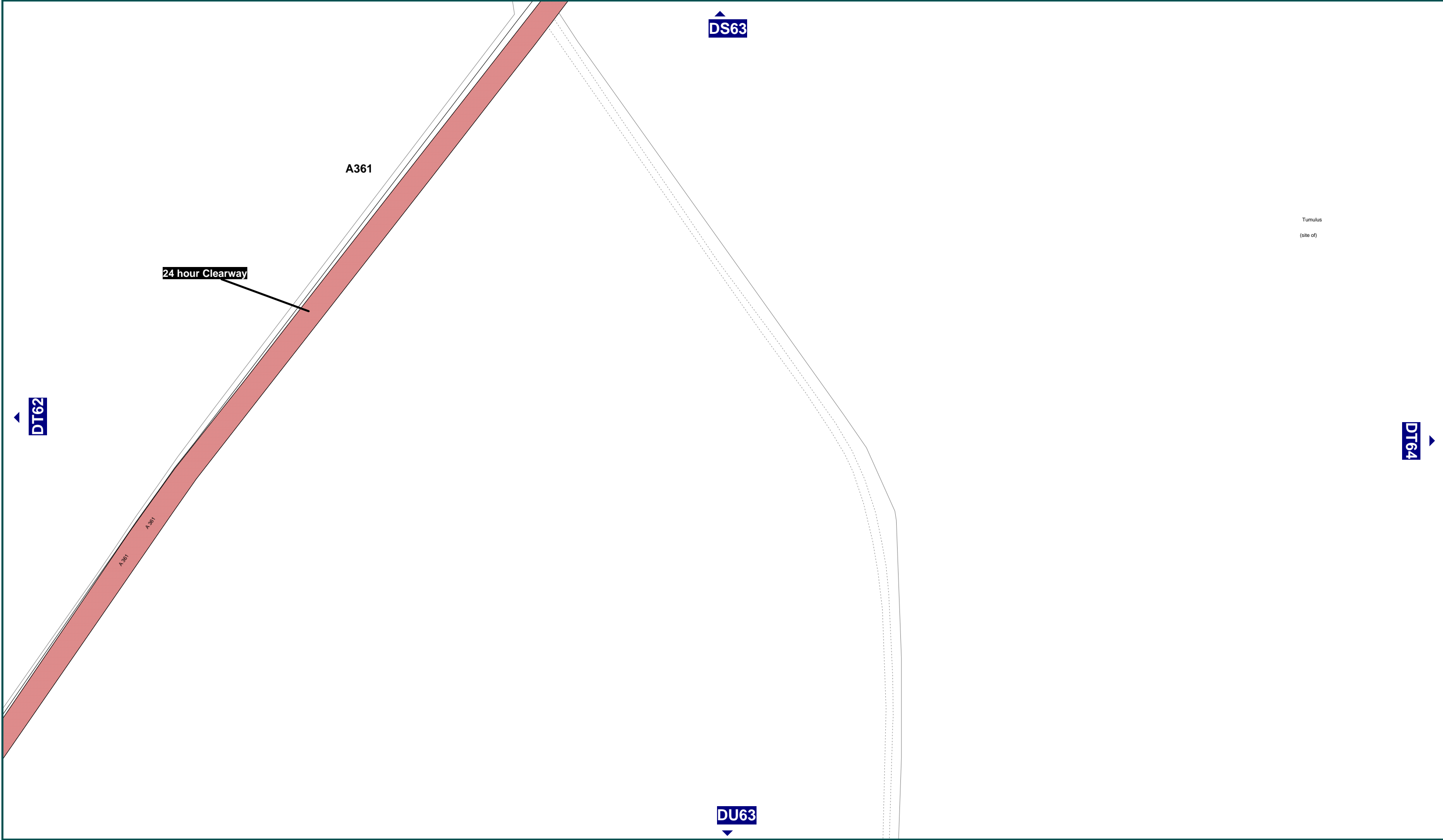





 Wiltshire <small>COUNTY COUNCIL</small>	Reproduced from the Ordnance Survey Map With the permission of The Controller of H.M. Stationery Office. Crown Copyright reserved 100023455 2005		The County of Wiltshire (Parishes in the District of Kennet) (Prohibition and Restriction of Waiting, Clearways and On Street Parking) Consolidation Order 2006 CLEARWAY - A361		<div>Key to Restriction Types Displayed</div> <div> Clearway</div>		SCALE	1 : 1250	
	DATE	17/05/2006							
	FILE	KEDC01CONS							
		MAP NUMBER					DT62		

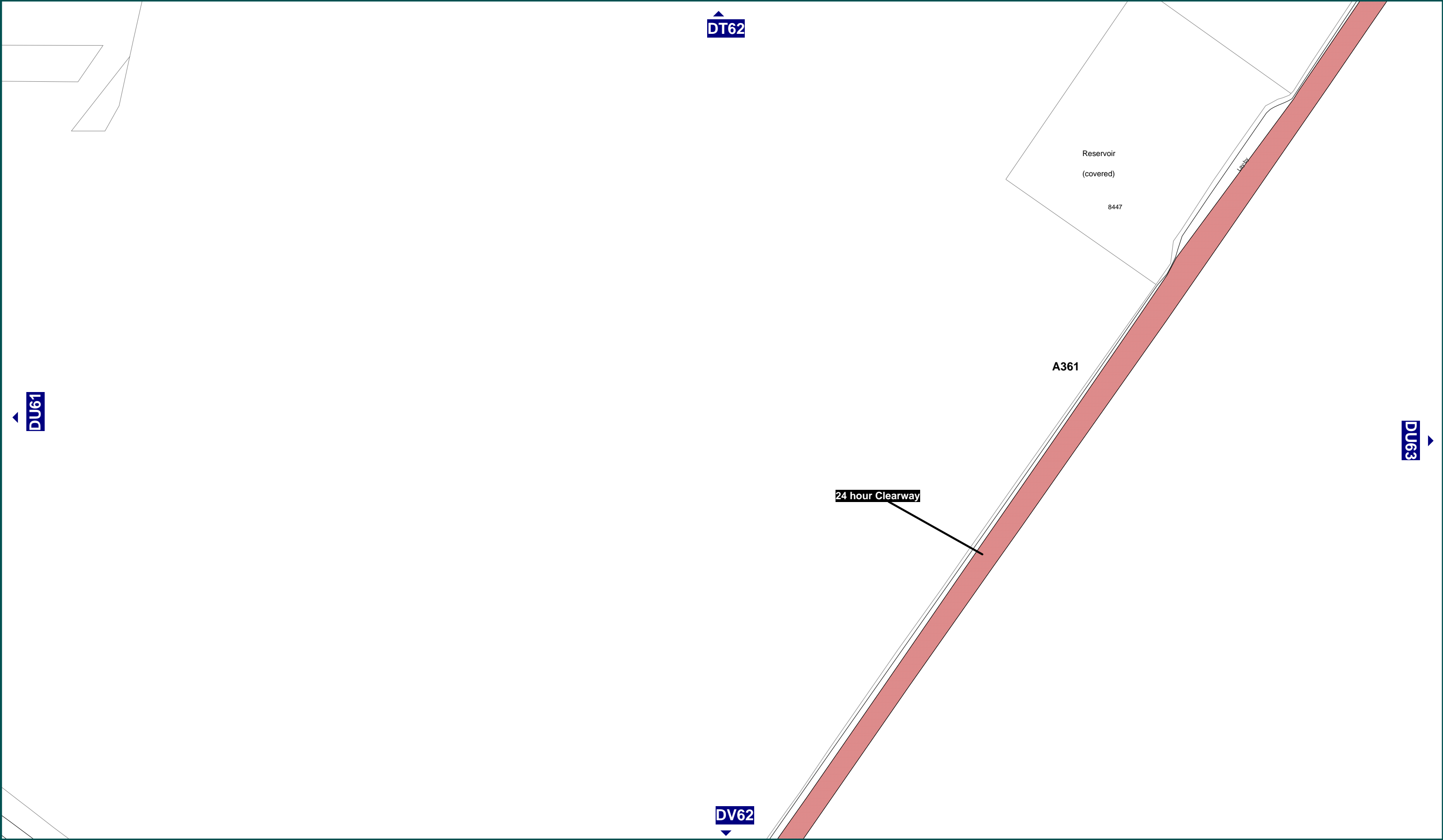
WILTSHIRE COUNTY COUNCIL
The Director of Environmental Services
County Hall
Trowbridge
Wiltshire
BA148JD




This plan has been produced specifically
to supply an individual with value added
Local Authority information.

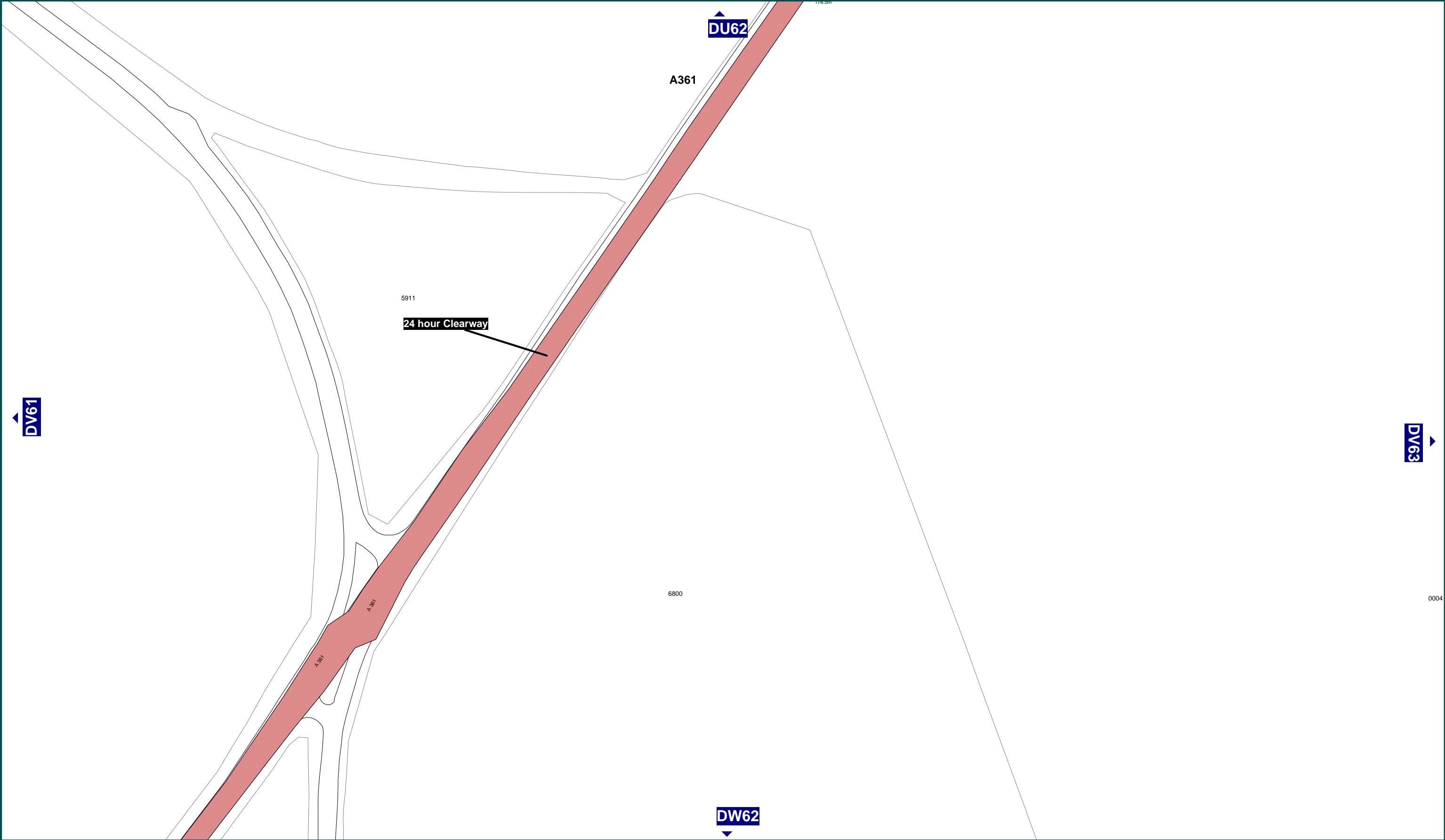
Unauthorised reproduction infringes
Crown Copyright and may lead to
prosecution or Civil Proceedings



 Wiltshire <small>COUNTY COUNCIL</small>	Reproduced from the Ordnance Survey Map With the permission of The Controller of H.M. Stationery Office. Crown Copyright reserved 100023455 2005		The County of Wiltshire (Parishes in the District of Kennet) (Prohibition and Restriction of Waiting, Clearways and On Street Parking) Consolidation Order 2006 CLEARWAY - A361		Key to Restriction Types Displayed <div> Clearway</div>		SCALE	1 : 1250
	This plan has been produced specifically to supply an individual with value added Local Authority information.				DATE	17/05/2006		
	Unauthorised reproduction infringes Crown Copyright and may lead to prosecution or Civil Proceedings				FILE	KEDC01CONS		
	WILTSHIRE COUNTY COUNCIL The Director of Environmental Services County Hall Trowbridge Wiltshire BA148JD					MAP NUMBER	DT63	



 Wiltshire <small>COUNTY COUNCIL</small>	Reproduced from the Ordnance Survey Map With the permission of The Controller of H.M. Stationery Office. Crown Copyright reserved 100023455 2005		The County of Wiltshire (Parishes in the District of Kennet) (Prohibition and Restriction of Waiting, Clearways and On Street Parking) Consolidation Order 2006 CLEARWAY - A361		Key to Restriction Types Displayed <div> Clearway</div>		SCALE	1 : 1250
	This plan has been produced specifically to supply an individual with value added Local Authority information.				DATE	17/05/2006		
					FILE	KEDC01CONS		
	WILTSHIRE COUNTY COUNCIL The Director of Environmental Services County Hall Trowbridge Wiltshire BA148JD				Unauthorised reproduction infringes Crown Copyright and may lead to prosecution or Civil Proceedings		MAP NUMBER	DU62



WILTSHIRE COUNTY COUNCIL
The Director of Environmental Services
County Hall
Trowbridge
Wiltshire
BA148JD

Reproduced from the Ordnance Survey Map
With the permission of
The Controller of H.M. Stationery Office.
Crown Copyright reserved 100023455 2005

This plan has been produced specifically
to supply an individual with value added
Local Authority information.

Unauthorised reproduction infringes
Crown Copyright and may lead to
prosecution or Civil Proceedings

**The County of Wiltshire (Parishes in the District of Kennet)
(Prohibition and Restriction of Waiting, Clearways and On Street Parking)
Consolidation Order 2006**

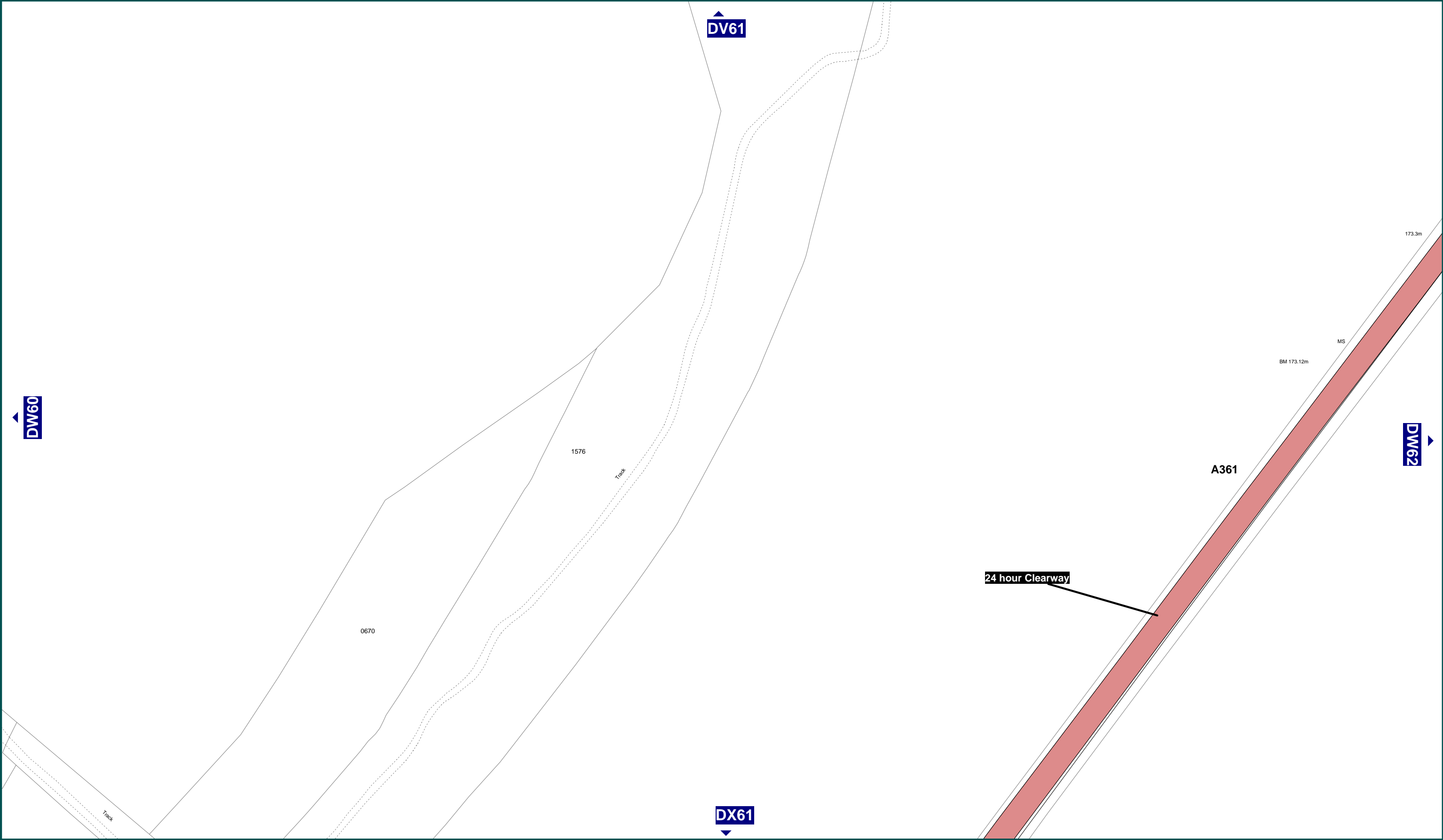
CLEARWAY - A361




Key to Restriction Types Displayed

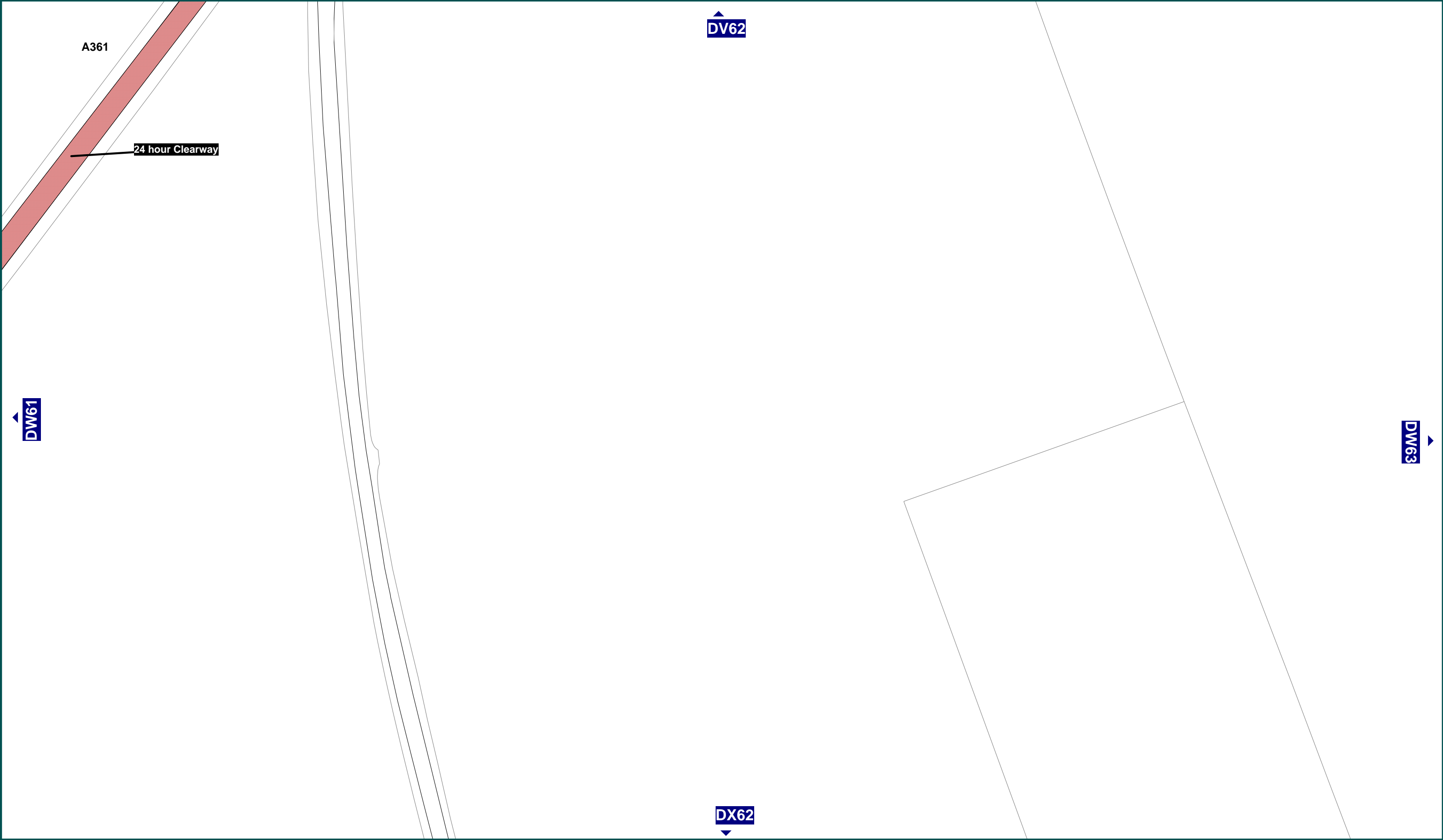





Clearway

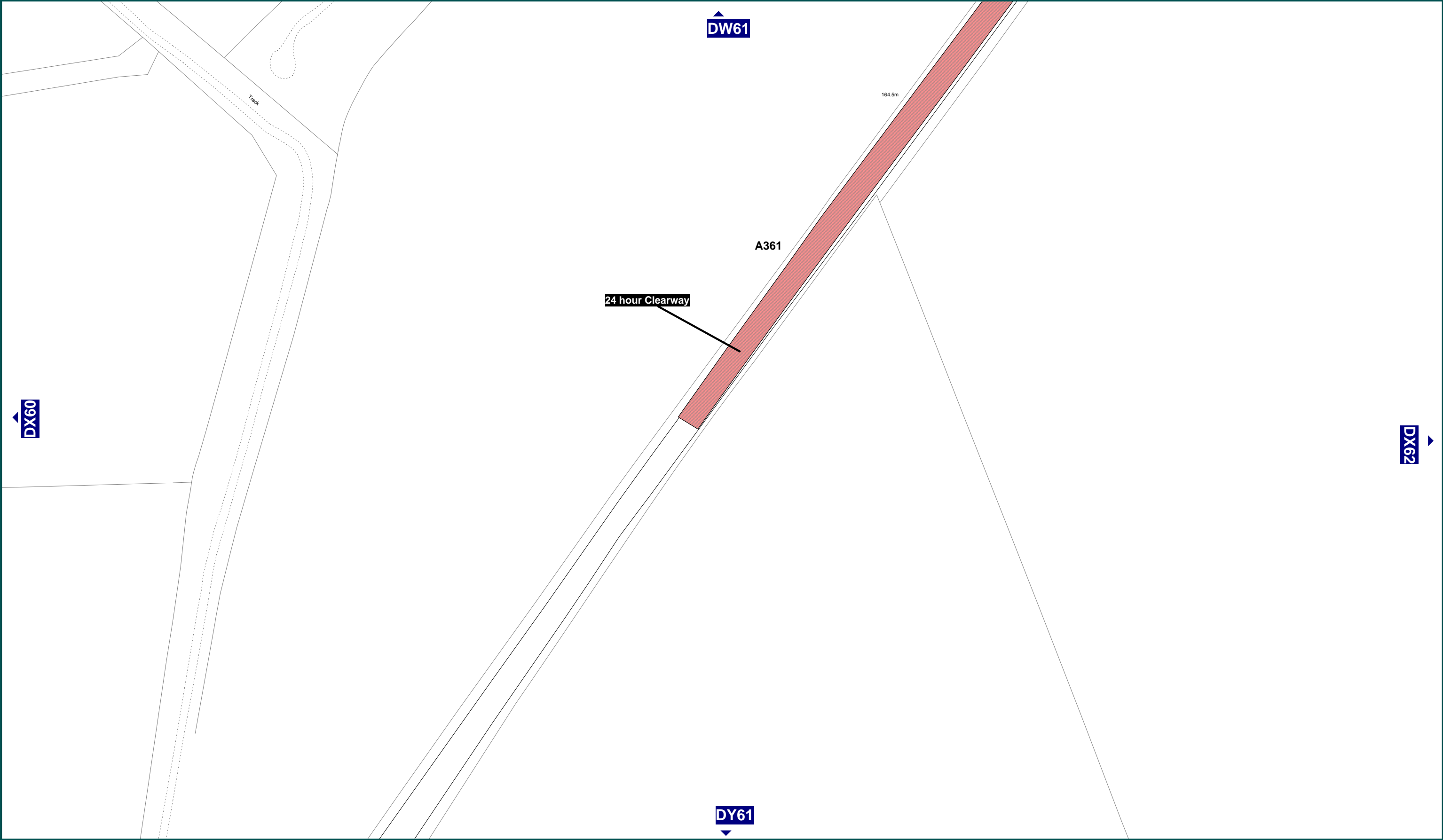
SCALE	1 : 1250	
DATE	17/05/2006	
FILE	KEDC01CONS	
	MAP NUMBER	DV62






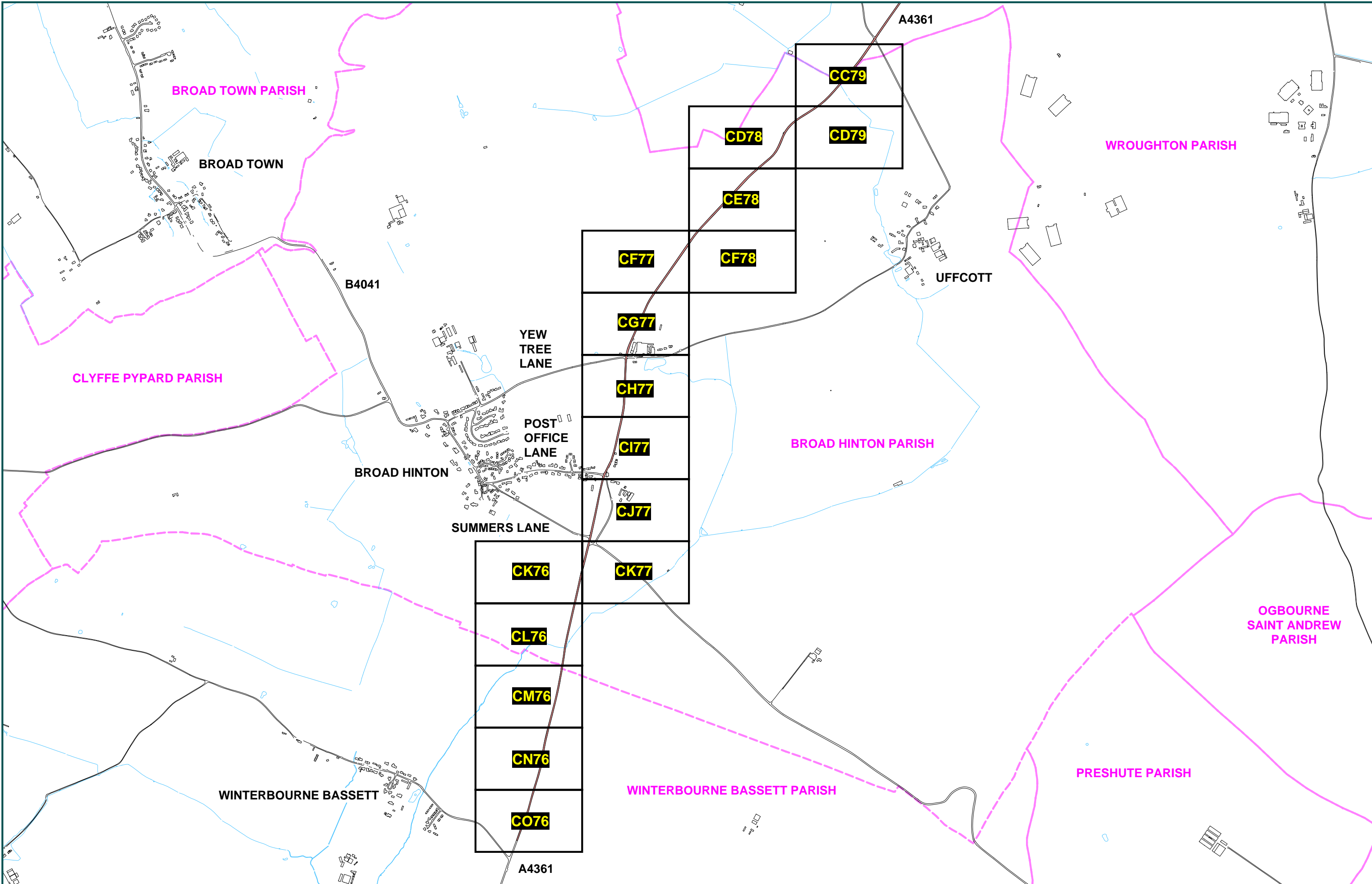
 Wiltshire <small>COUNTY COUNCIL</small>	Reproduced from the Ordnance Survey Map With the permission of The Controller of H.M. Stationery Office. Crown Copyright reserved 100023455 2005		The County of Wiltshire (Parishes in the District of Kennet) (Prohibition and Restriction of Waiting, Clearways and On Street Parking) Consolidation Order 2006 CLEARWAY - A361		Key to Restriction Types Displayed  Clearway		SCALE	1 : 1250
	This plan has been produced specifically to supply an individual with value added Local Authority information.				DATE	17/05/2006		
	Unauthorised reproduction infringes Crown Copyright and may lead to prosecution or Civil Proceedings				FILE	KEDC01CONS		
					MAP NUMBER	DW61		

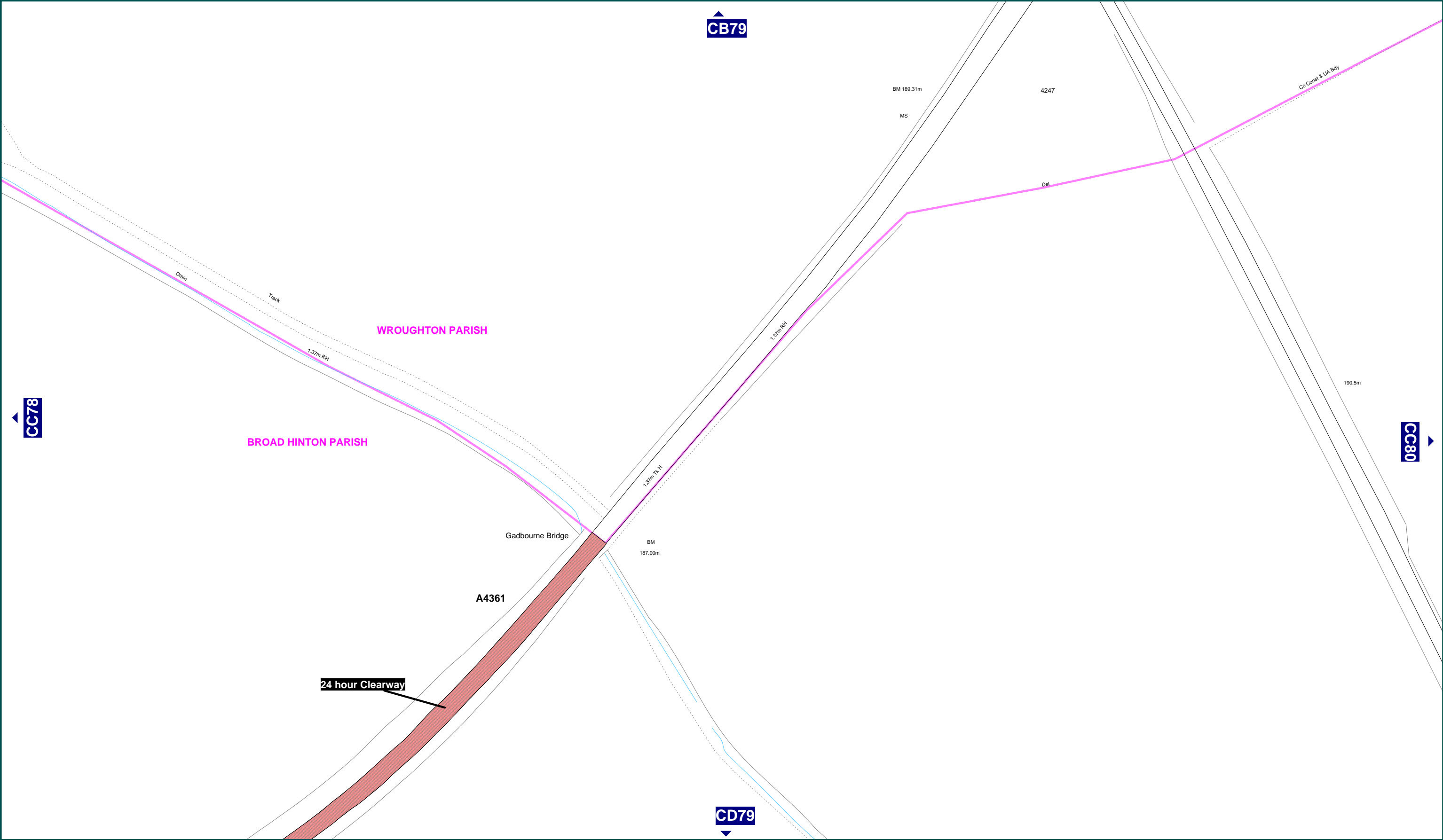





 Wiltshire <small>COUNTY COUNCIL</small>	Reproduced from the Ordnance Survey Map With the permission of The Controller of H.M. Stationery Office. Crown Copyright reserved 100023455 2005		The County of Wiltshire (Parishes in the District of Kennet) (Prohibition and Restriction of Waiting, Clearways and On Street Parking) Consolidation Order 2006 CLEARWAY - A361		Key to Restriction Types Displayed  Clearway		SCALE	1 : 1250
	This plan has been produced specifically to supply an individual with value added Local Authority information.				DATE	17/05/2006		
	Unauthorised reproduction infringes Crown Copyright and may lead to prosecution or Civil Proceedings				FILE	KEDC01CONS		
					MAP NUMBER	DW62		

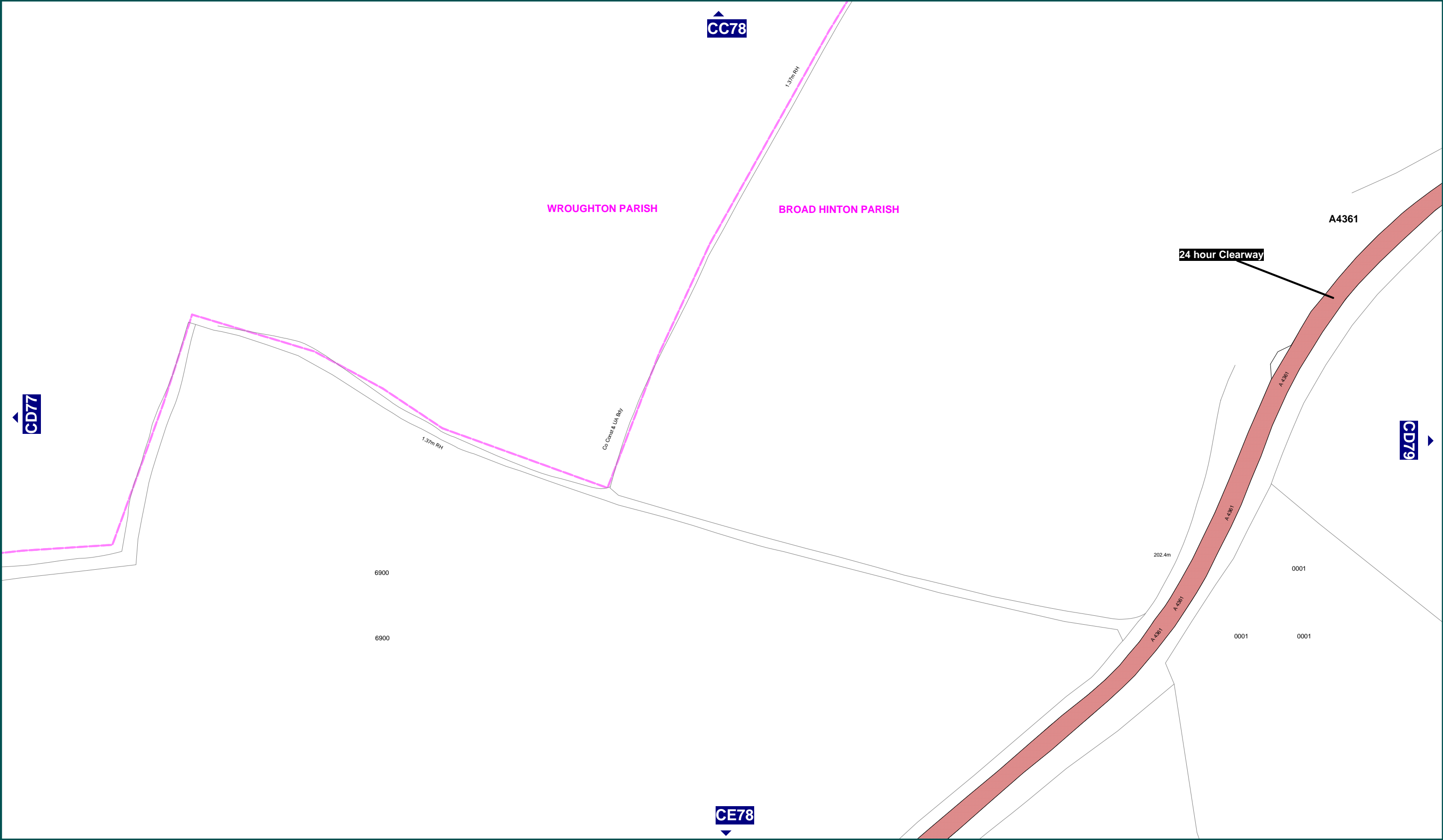





 Wiltshire <small>COUNTY COUNCIL</small>	Reproduced from the Ordnance Survey Map With the permission of The Controller of H.M. Stationery Office. Crown Copyright reserved 100023455 2005		The County of Wiltshire (Parishes in the District of Kennet) (Prohibition and Restriction of Waiting, Clearways and On Street Parking) Consolidation Order 2006 CLEARWAY - A361		Key to Restriction Types Displayed <div> Clearway</div>		SCALE	1 : 1250
	This plan has been produced specifically to supply an individual with value added Local Authority information.				DATE	17/05/2006		
	Unauthorised reproduction infringes Crown Copyright and may lead to prosecution or Civil Proceedings				FILE	KEDC01CONS		
	WILTSHIRE COUNTY COUNCIL The Director of Environmental Services County Hall Trowbridge Wiltshire BA148JD					MAP NUMBER	DX61	

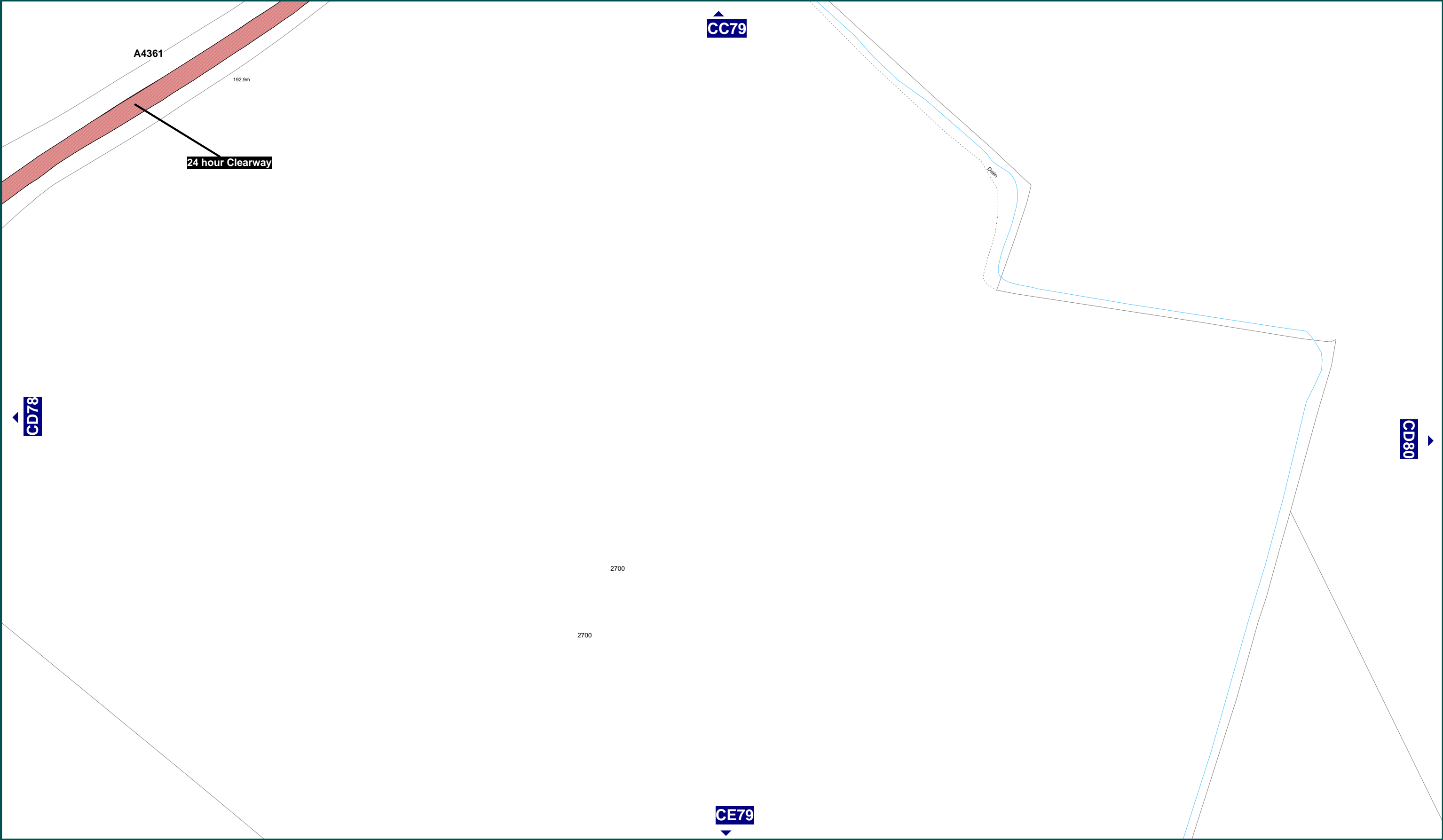







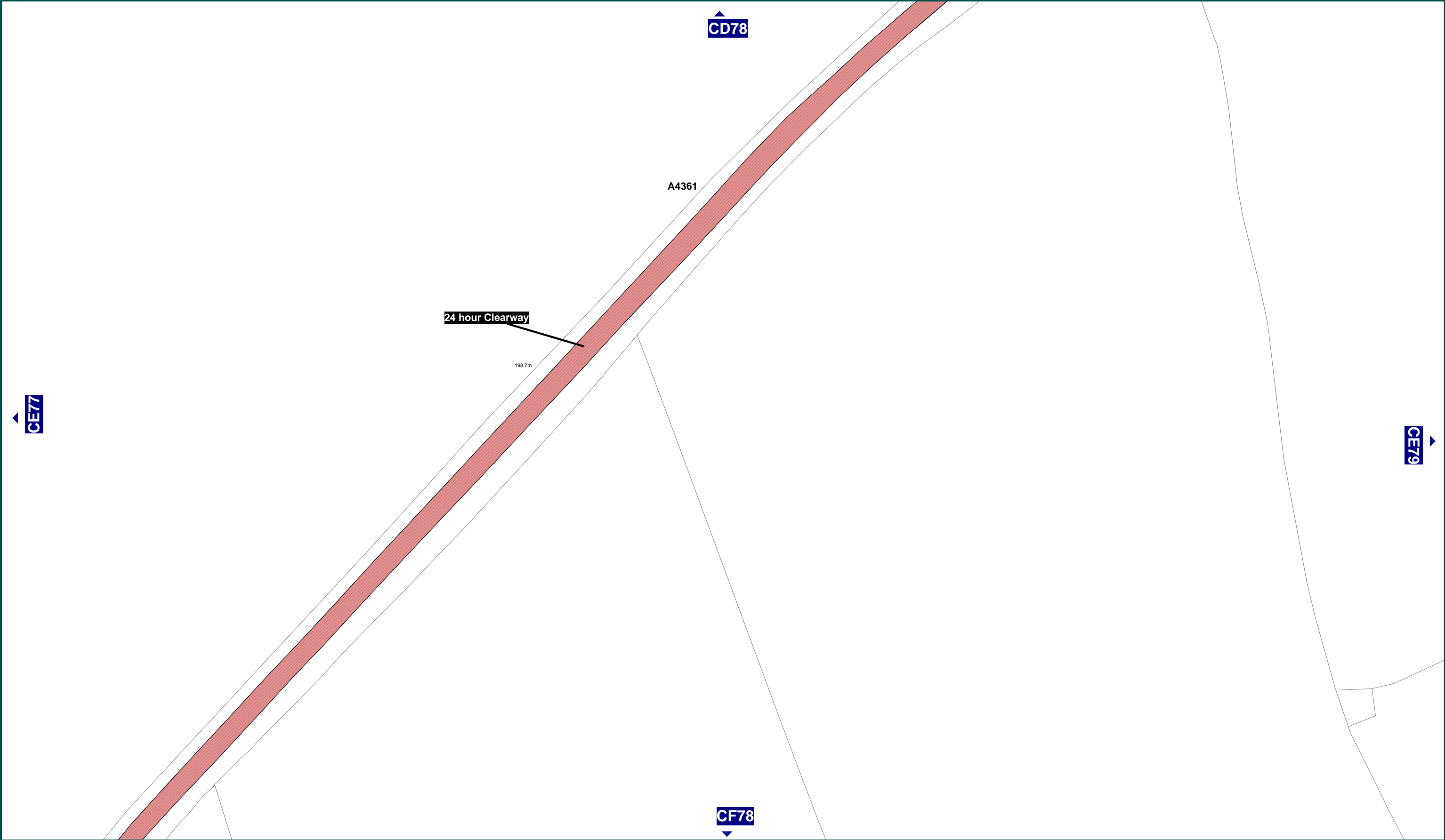
 Wiltshire COUNTY COUNCIL	Reproduced from the Ordnance Survey Map With the permission of The Controller of H.M. Stationery Office. Crown Copyright reserved 100023455 2006		The County of Wiltshire (Parishes in the District of Kennet) (Prohibition and Restriction of Waiting, Clearways and On Street Parking) Consolidation Order 2006 CLEARWAY - A4361		<div>Key to Restriction Types Displayed</div> <div> Clearway</div>		SCALE	1 : 1250
	This plan has been produced specifically to supply an individual with value added Local Authority information.						DATE	17/05/2006
							FILE	KEDC01CONS
								MAP NUMBER
WILTSHIRE COUNTY COUNCIL The Director of Environmental Services County Hall Trowbridge Wiltshire BA148JD		Unauthorised reproduction infringes Crown Copyright and may lead to prosecution or Civil Proceedings						



 Wiltshire COUNTY COUNCIL	Reproduced from the Ordnance Survey Map With the permission of The Controller of H.M. Stationery Office. Crown Copyright reserved 100023455 2006		The County of Wiltshire (Parishes in the District of Kennet) (Prohibition and Restriction of Waiting, Clearways and On Street Parking) Consolidation Order 2006 CLEARWAY - A4361		<div>Key to Restriction Types Displayed</div> <div> Clearway</div>		SCALE	1 : 1250
	This plan has been produced specifically to supply an individual with value added Local Authority information.						DATE	17/05/2006
							FILE	KEDC01CONS
								MAP NUMBER
WILTSHIRE COUNTY COUNCIL The Director of Environmental Services County Hall Trowbridge Wiltshire BA148JD		Unauthorised reproduction infringes Crown Copyright and may lead to prosecution or Civil Proceedings						



 Wiltshire <small>COUNTY COUNCIL</small>	Reproduced from the Ordnance Survey Map With the permission of The Controller of H.M. Stationery Office. Crown Copyright reserved 100023455 2006		The County of Wiltshire (Parishes in the District of Kennet) (Prohibition and Restriction of Waiting, Clearways and On Street Parking) Consolidation Order 2006 CLEARWAY - A4361		Key to Restriction Types Displayed <div> Clearway</div>		SCALE	1 : 1250
	This plan has been produced specifically to supply an individual with value added Local Authority information.				DATE	17/05/2006		
	Unauthorised reproduction infringes Crown Copyright and may lead to prosecution or Civil Proceedings				FILE	KEDC01CONS		
	WILTSHIRE COUNTY COUNCIL The Director of Environmental Services County Hall Trowbridge Wiltshire BA148JD					MAP NUMBER	CD79	



WILTSHIRE COUNTY COUNCIL
The Director of Environmental Services
County Hall
Trowbridge
Wiltshire
BA148JD

Reproduced from the Ordnance Survey Map
With the permission of
The Controller of H.M. Stationery Office.
Crown Copyright reserved 100023455 2006


This plan has been produced specifically
to supply an individual with value added
Local Authority information.

Unauthorised reproduction infringes
Crown Copyright and may lead to
prosecution or Civil Proceedings

**The County of Wiltshire (Parishes in the District of Kennet)
(Prohibition and Restriction of Waiting, Clearways and On Street Parking)
Consolidation Order 2006**

CLEARWAY - A4361

Key to Restriction Types Displayed

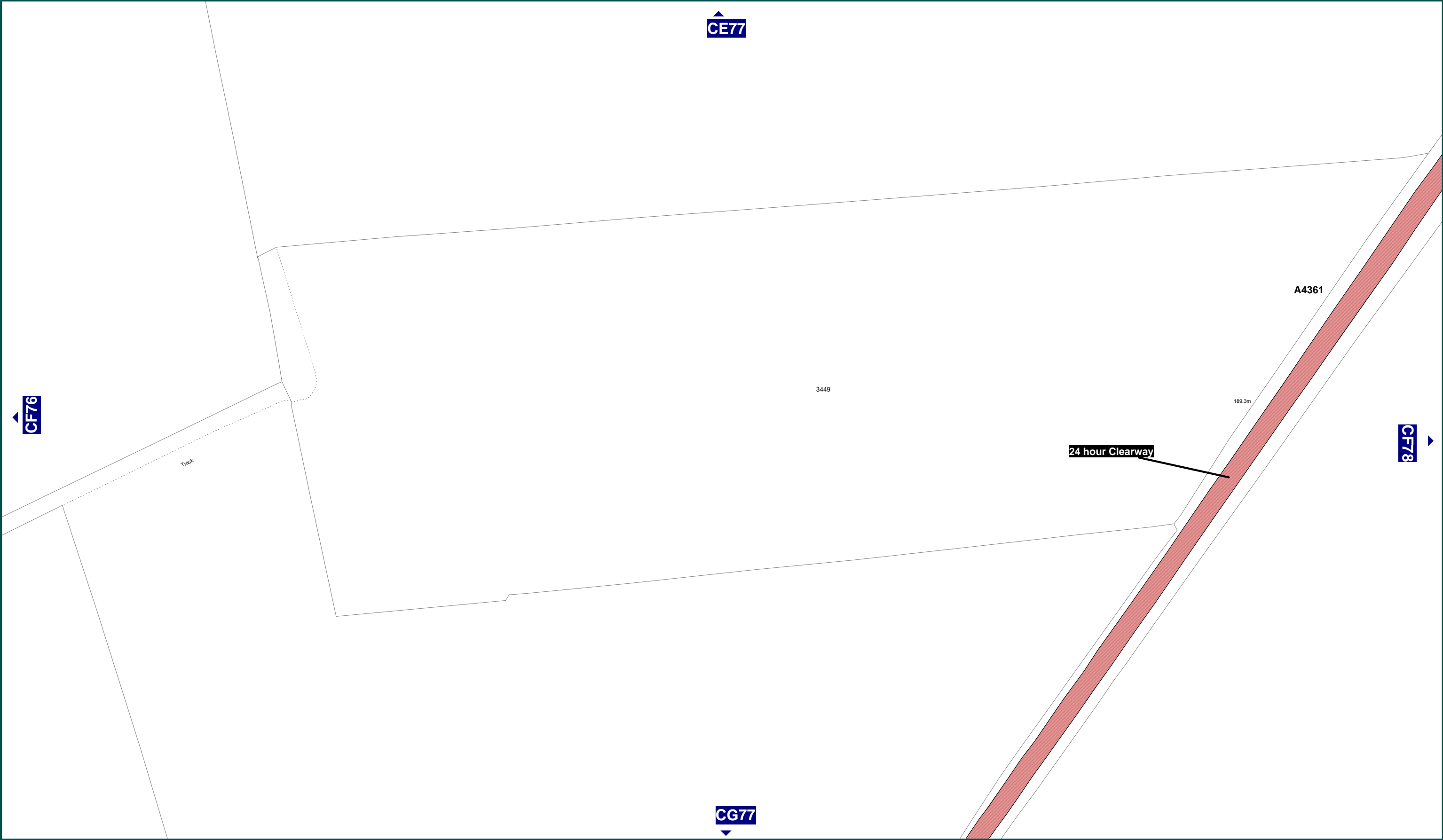
 **Clearway**

SCALE 1 : 1250

DATE 17/05/2006

FILE KEDC01CONS

 **MAP NUMBER** **CE78**



WILTSHIRE COUNTY COUNCIL
The Director of Environmental Services
County Hall
Trowbridge
Wiltshire
BA148JD

Reproduced from the Ordnance Survey Map
With the permission of
The Controller of H.M. Stationery Office.
Crown Copyright reserved 100023455 2006


This plan has been produced specifically
to supply an individual with value added
Local Authority information.

Unauthorised reproduction infringes
Crown Copyright and may lead to
prosecution or Civil Proceedings

**The County of Wiltshire (Parishes in the District of Kennet)
(Prohibition and Restriction of Waiting, Clearways and On Street Parking)
Consolidation Order 2006**

CLEARWAY - A4361

Key to Restriction Types Displayed

 **Clearway**


SCALE 1 : 1250




DATE 17/05/2006

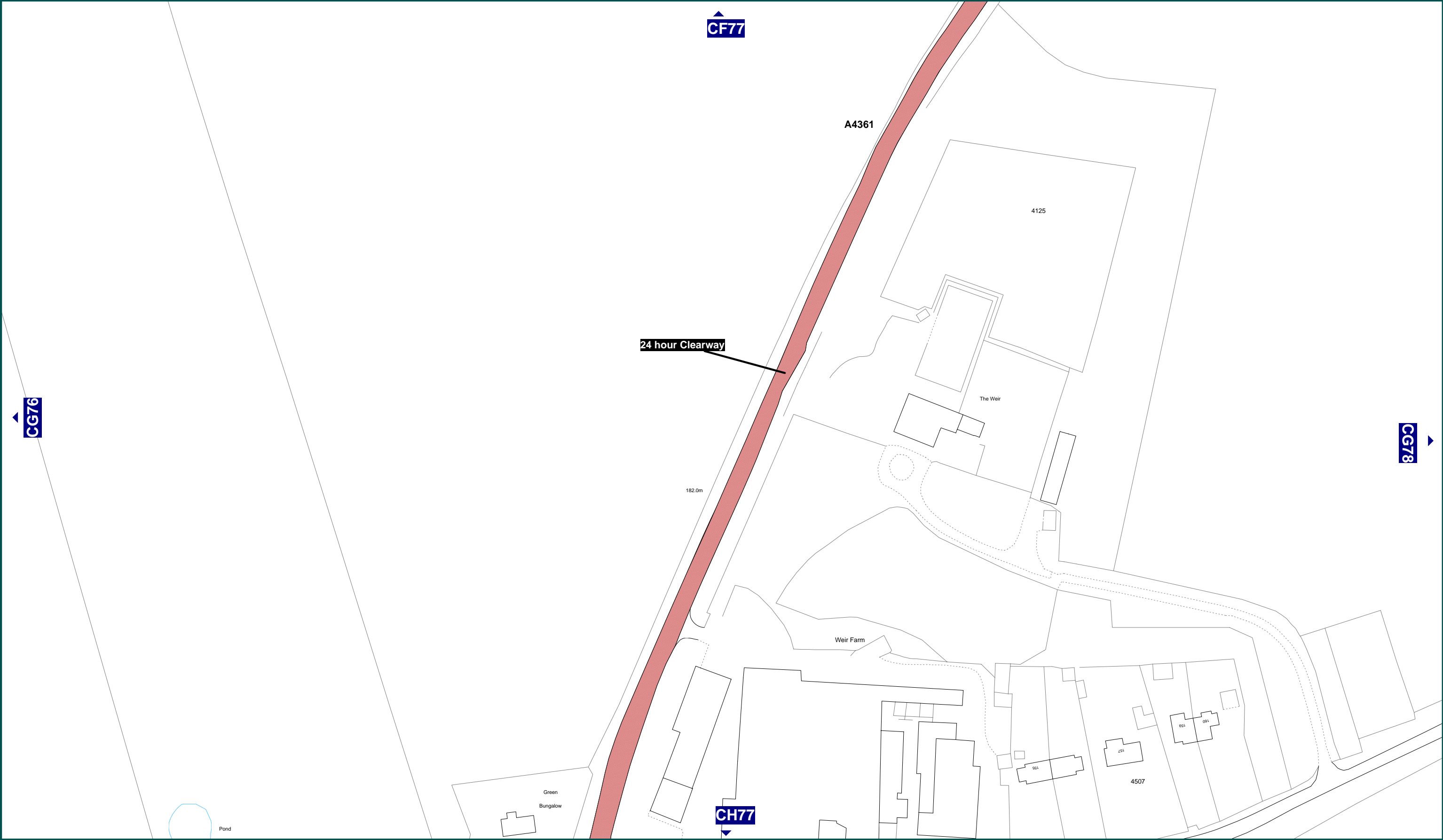
FILE KEDC01CONS






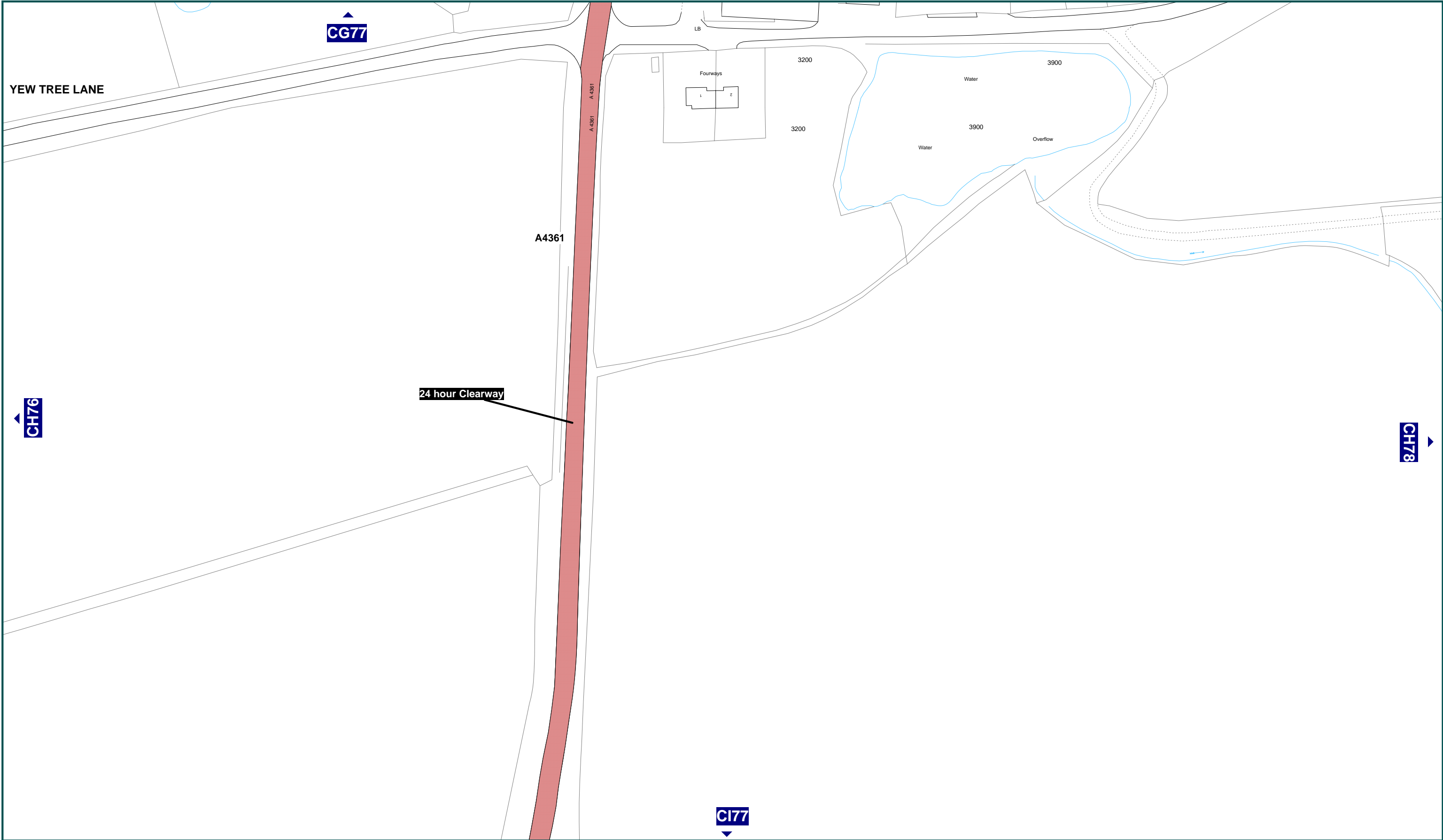
**MAP
NUMBER** **CF77**






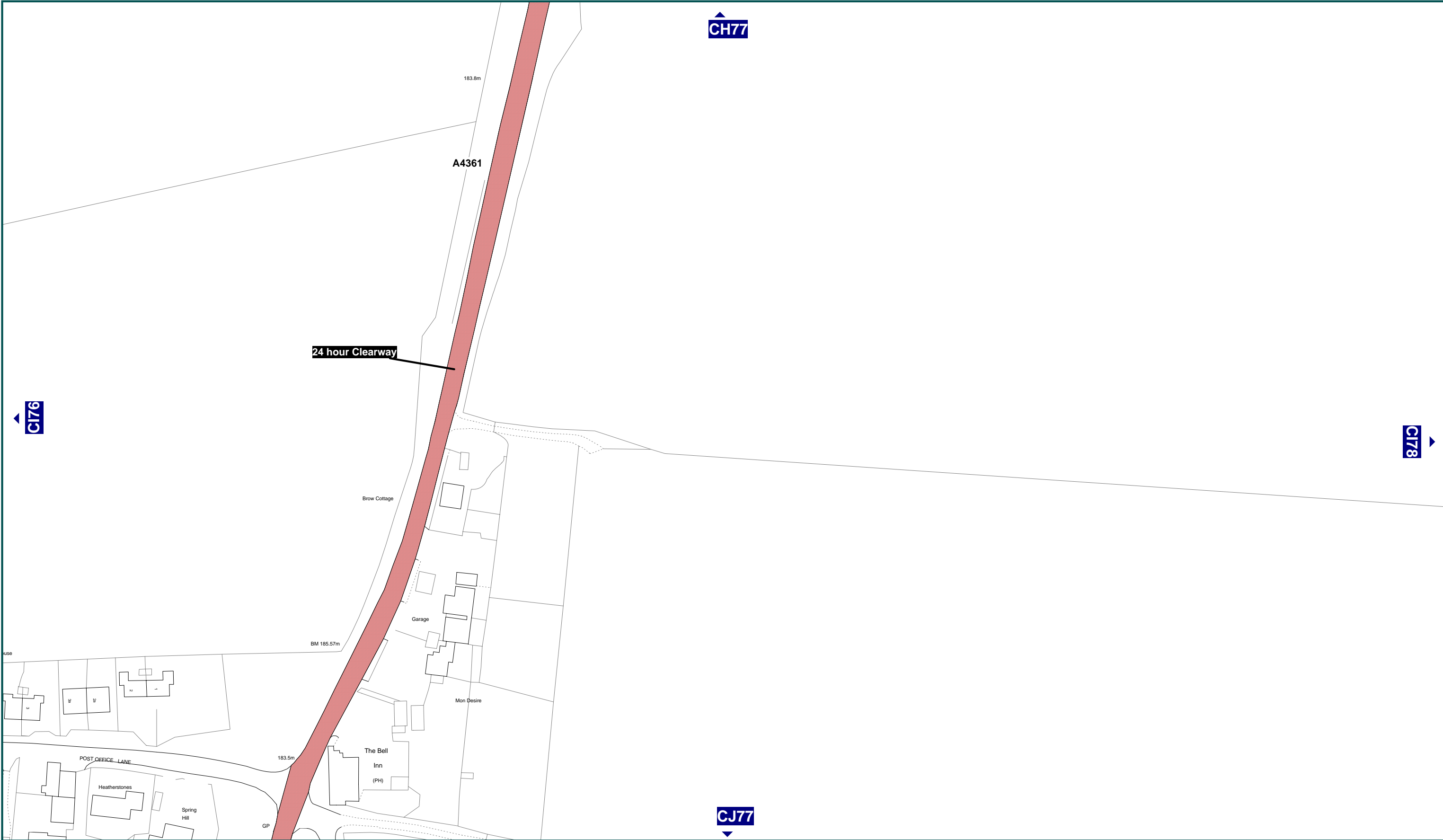
 Wiltshire COUNTY COUNCIL	Reproduced from the Ordnance Survey Map With the permission of The Controller of H.M. Stationery Office. Crown Copyright reserved 100023455 2006		The County of Wiltshire (Parishes in the District of Kennet) (Prohibition and Restriction of Waiting, Clearways and On Street Parking) Consolidation Order 2006 CLEARWAY - A4361		Key to Restriction Types Displayed  Clearway		SCALE	1 : 1250
	This plan has been produced specifically to supply an individual with value added Local Authority information.				DATE	17/05/2006		
	Unauthorised reproduction infringes Crown Copyright and may lead to prosecution or Civil Proceedings				FILE	KEDC01CONS		
					MAP NUMBER	CF78		






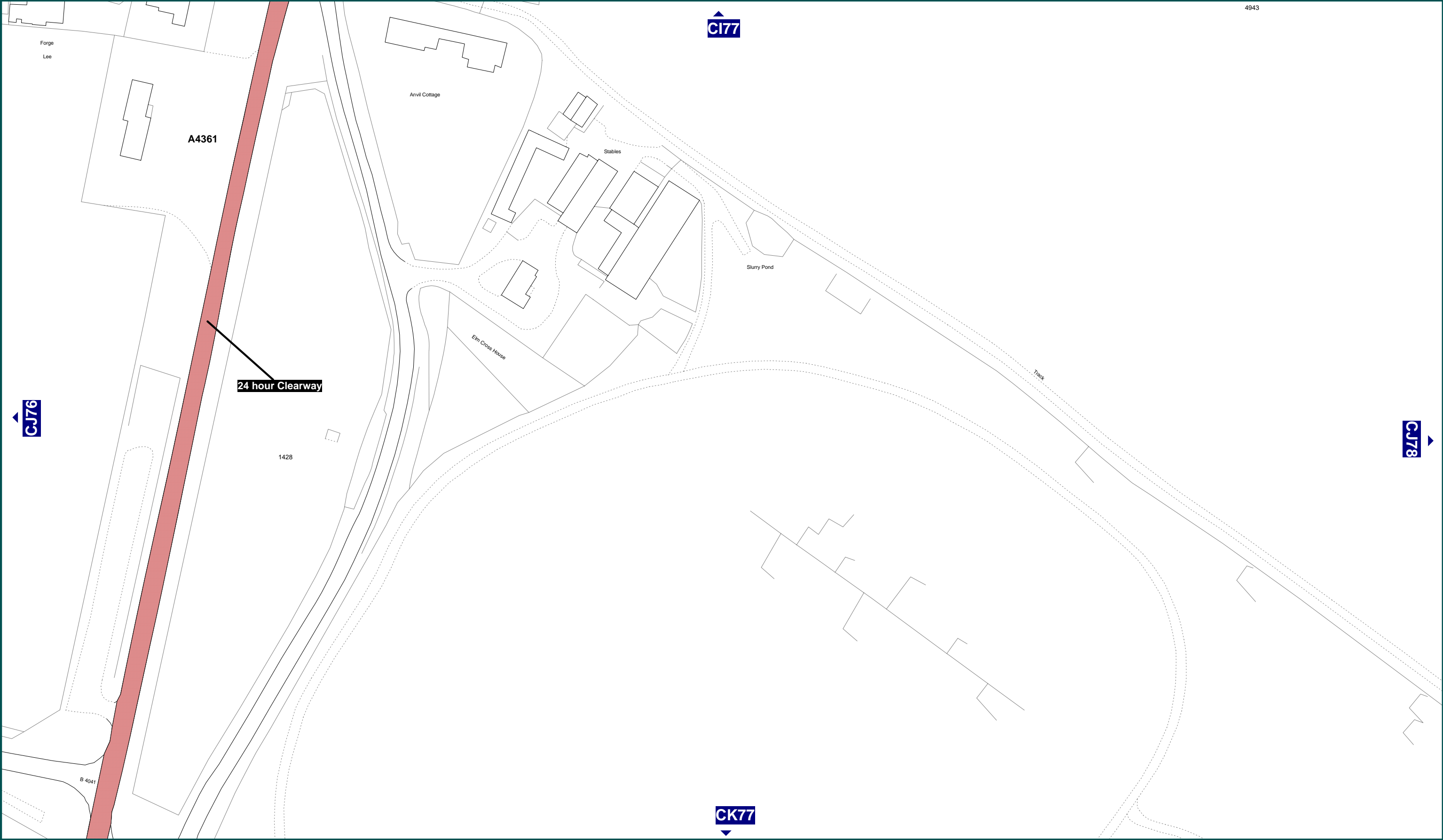
 Wiltshire <small>COUNTY COUNCIL</small>	Reproduced from the Ordnance Survey Map With the permission of The Controller of H.M. Stationery Office. Crown Copyright reserved 100023455 2006		The County of Wiltshire (Parishes in the District of Kennet) (Prohibition and Restriction of Waiting, Clearways and On Street Parking) Consolidation Order 2006 CLEARWAY - A4361		<div>Key to Restriction Types Displayed</div> <div> Clearway</div>		SCALE		1 : 1250		
	DATE						17/05/2006				
	FILE						KEDC01CONS				
							MAP NUMBER		CG77		
WILTSHIRE COUNTY COUNCIL The Director of Environmental Services County Hall Trowbridge Wiltshire BA148JD		This plan has been produced specifically to supply an individual with value added Local Authority information.									
Unauthorised reproduction infringes Crown Copyright and may lead to prosecution or Civil Proceedings											







 Wiltshire COUNTY COUNCIL	Reproduced from the Ordnance Survey Map With the permission of The Controller of H.M. Stationery Office. Crown Copyright reserved 100023455 2006		The County of Wiltshire (Parishes in the District of Kennet) (Prohibition and Restriction of Waiting, Clearways and On Street Parking) Consolidation Order 2006 CLEARWAY - A4361		<div>Key to Restriction Types Displayed</div> <div> Clearway</div>		SCALE 1 : 1250	
	This plan has been produced specifically to supply an individual with value added Local Authority information.						DATE 17/05/2006	
	Unauthorised reproduction infringes Crown Copyright and may lead to prosecution or Civil Proceedings						FILE KEDC01CONS	
	WILTSHIRE COUNTY COUNCIL The Director of Environmental Services County Hall Trowbridge Wiltshire BA148JD						 MAP NUMBER CH77	






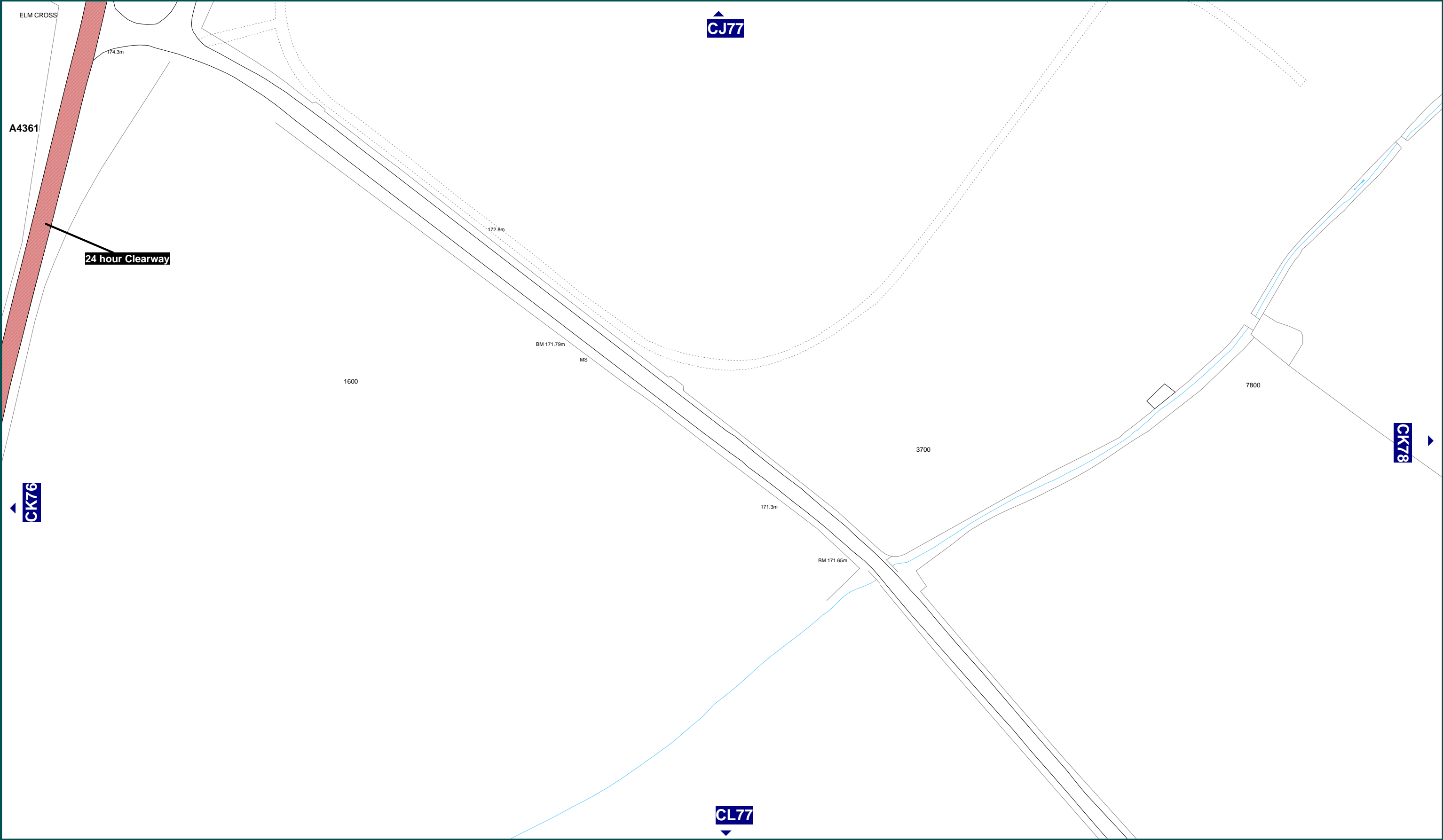
 Wiltshire COUNTY COUNCIL	Reproduced from the Ordnance Survey Map With the permission of The Controller of H.M. Stationery Office. Crown Copyright reserved 100023455 2006		The County of Wiltshire (Parishes in the District of Kennet) (Prohibition and Restriction of Waiting, Clearways and On Street Parking) Consolidation Order 2006 CLEARWAY - A4361		Key to Restriction Types Displayed  Clearway		SCALE 1 : 1250	
	This plan has been produced specifically to supply an individual with value added Local Authority information.				DATE 17/05/2006			
	Unauthorised reproduction infringes Crown Copyright and may lead to prosecution or Civil Proceedings				FILE KEDC01CONS			
	WILTSHIRE COUNTY COUNCIL The Director of Environmental Services County Hall Trowbridge Wiltshire BA148JD				 MAP NUMBER CI77			



 Wiltshire COUNTY COUNCIL	Reproduced from the Ordnance Survey Map With the permission of The Controller of H.M. Stationery Office. Crown Copyright reserved 100023455 2006		The County of Wiltshire (Parishes in the District of Kennet) (Prohibition and Restriction of Waiting, Clearways and On Street Parking) Consolidation Order 2006 CLEARWAY - A4361		Key to Restriction Types Displayed  Clearway		SCALE	1 : 1250
	This plan has been produced specifically to supply an individual with value added Local Authority information.				DATE	17/05/2006		
	Unauthorised reproduction infringes Crown Copyright and may lead to prosecution or Civil Proceedings				FILE	KEDC01CONS		
						MAP NUMBER	CJ77	



 Wiltshire <small>COUNTY COUNCIL</small>	Reproduced from the Ordnance Survey Map With the permission of The Controller of H.M. Stationery Office. Crown Copyright reserved 100023455 2006		The County of Wiltshire (Parishes in the District of Kennet) (Prohibition and Restriction of Waiting, Clearways and On Street Parking) Consolidation Order 2006 CLEARWAY - A4361		<div>Key to Restriction Types Displayed</div> <div> Clearway</div>		SCALE	1 : 1250
	DATE	17/05/2006						
	FILE	KEDC01CONS						
		MAP NUMBER					CK76	
WILTSHIRE COUNTY COUNCIL The Director of Environmental Services County Hall Trowbridge Wiltshire BA148JD	This plan has been produced specifically to supply an individual with value added Local Authority information.							
Unauthorised reproduction infringes Crown Copyright and may lead to prosecution or Civil Proceedings								



WILTSHIRE COUNTY COUNCIL
The Director of Environmental Services
County Hall
Trowbridge
Wiltshire
BA148JD

Reproduced from the Ordnance Survey Map
With the permission of
The Controller of H.M. Stationery Office.
Crown Copyright reserved 100023455 2006


This plan has been produced specifically
to supply an individual with value added
Local Authority information.

Unauthorised reproduction infringes
Crown Copyright and may lead to
prosecution or Civil Proceedings

**The County of Wiltshire (Parishes in the District of Kennet)
(Prohibition and Restriction of Waiting, Clearways and On Street Parking)
Consolidation Order 2006**

CLEARWAY - A4361

Key to Restriction Types Displayed

 **Clearway**

SCALE 1 : 1250

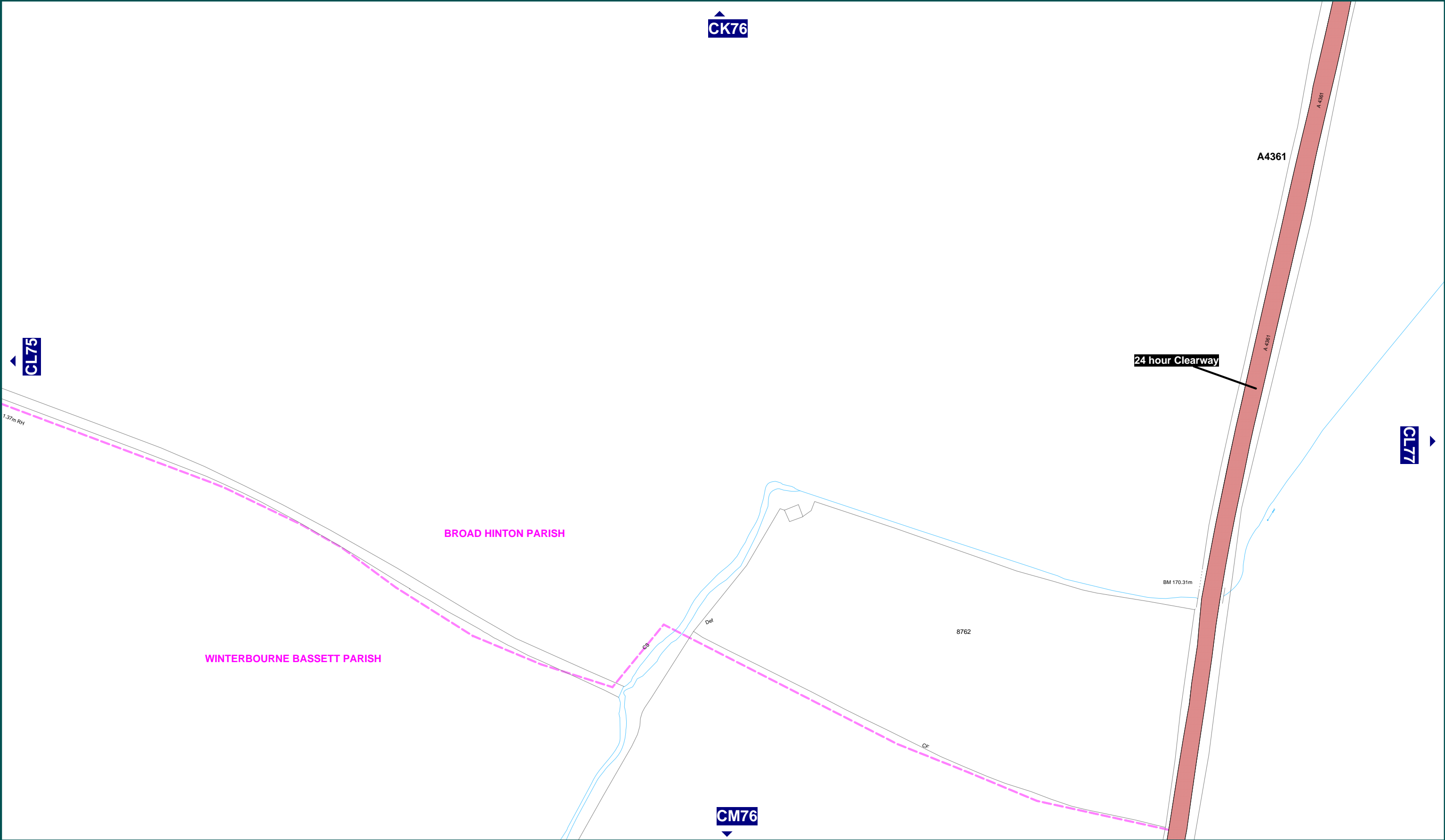
DATE 17/05/2006




FILE KEDC01CONS

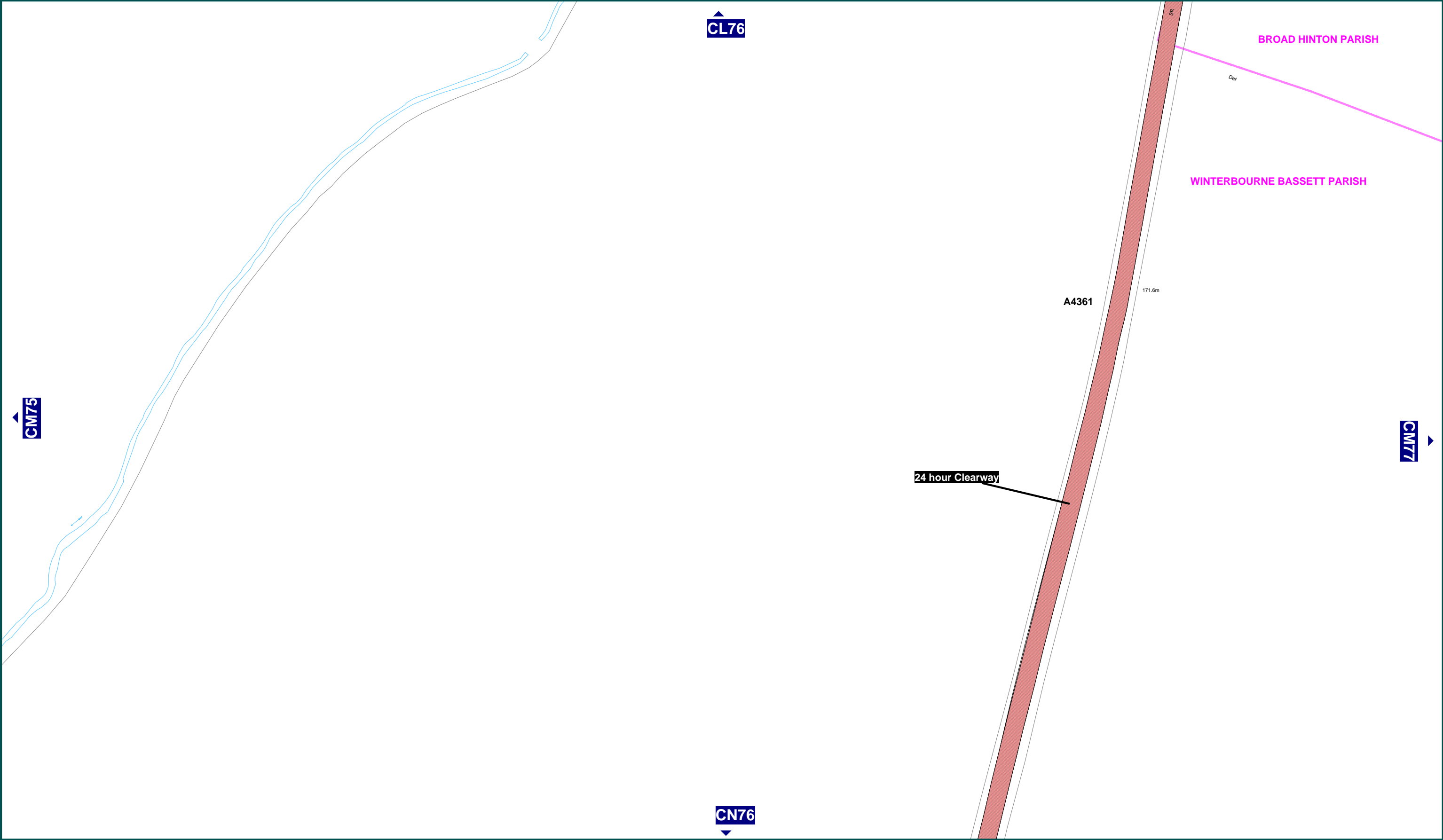





**MAP
NUMBER**

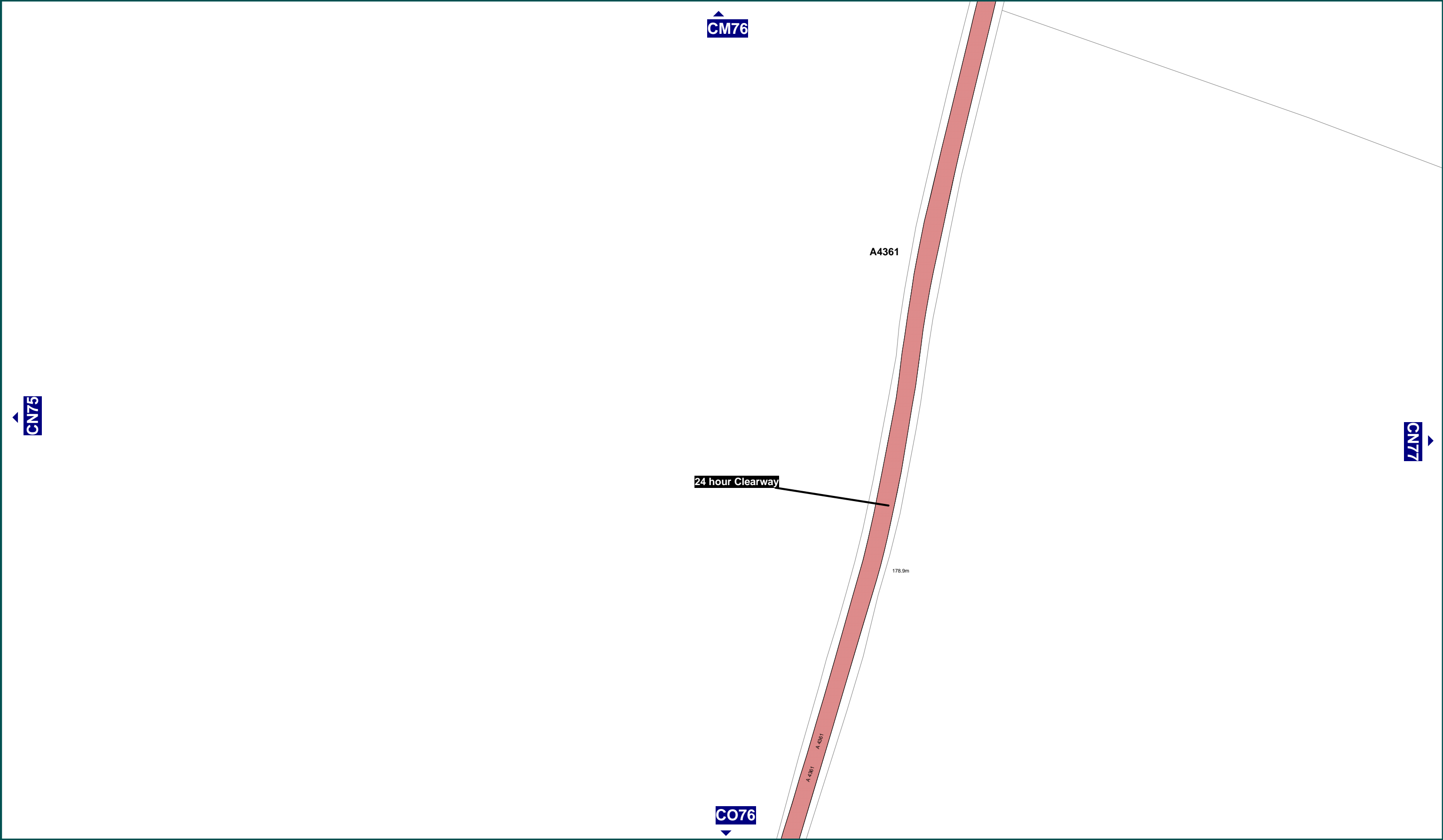
CK77






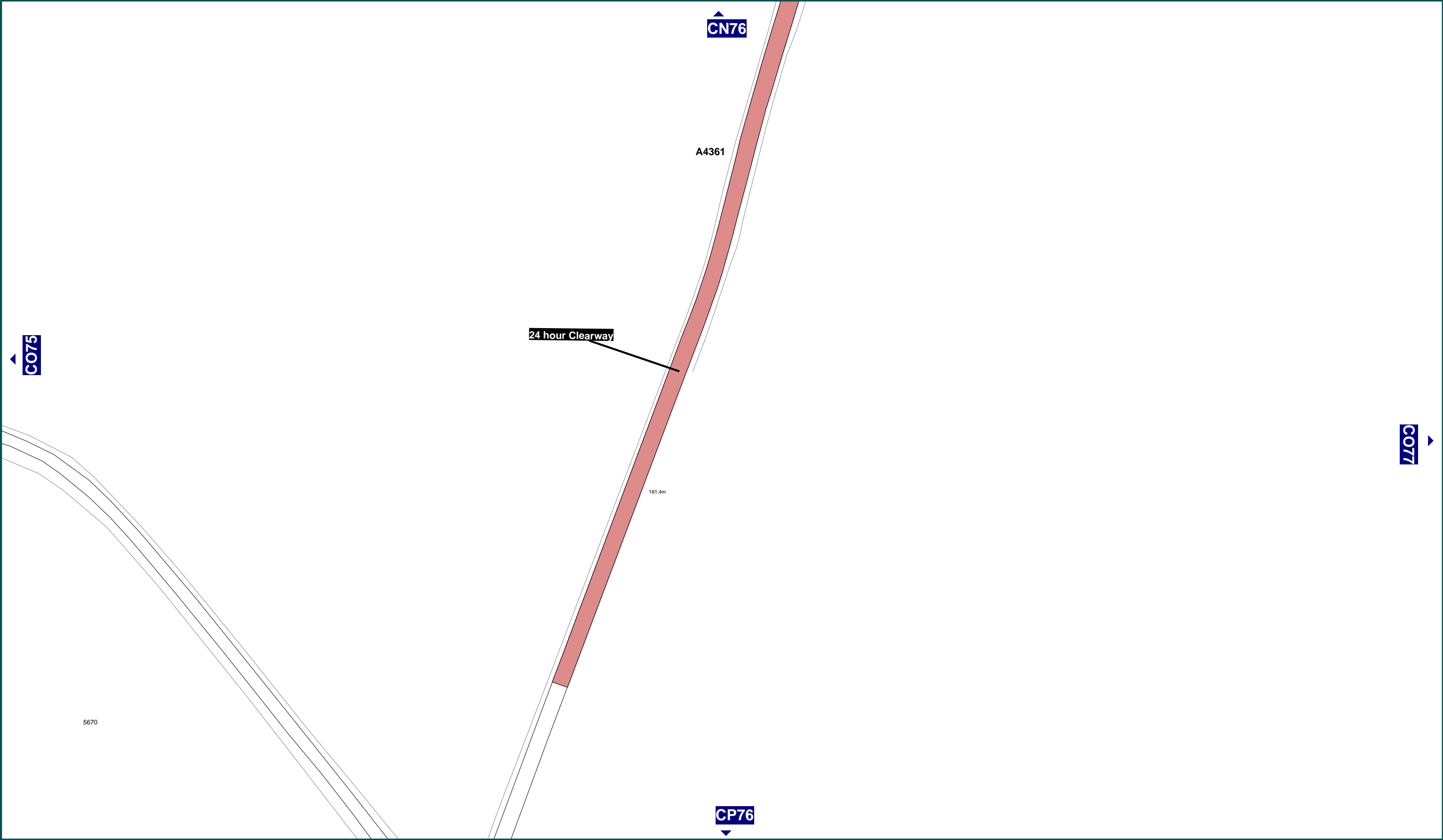
 Wiltshire COUNTY COUNCIL	Reproduced from the Ordnance Survey Map With the permission of The Controller of H.M. Stationery Office. Crown Copyright reserved 100023455 2006		The County of Wiltshire (Parishes in the District of Kennet) (Prohibition and Restriction of Waiting, Clearways and On Street Parking) Consolidation Order 2006 CLEARWAY - A4361		Key to Restriction Types Displayed <div> Clearway</div>		SCALE	1 : 1250
	This plan has been produced specifically to supply an individual with value added Local Authority information.				DATE	17/05/2006		
					FILE	KEDC01CONS		
						MAP NUMBER	CL76	
WILTSHIRE COUNTY COUNCIL The Director of Environmental Services County Hall Trowbridge Wiltshire BA148JD		Unauthorised reproduction infringes Crown Copyright and may lead to prosecution or Civil Proceedings						



 Wiltshire COUNTY COUNCIL	Reproduced from the Ordnance Survey Map With the permission of The Controller of H.M. Stationery Office. Crown Copyright reserved 100023455 2006		The County of Wiltshire (Parishes in the District of Kennet) (Prohibition and Restriction of Waiting, Clearways and On Street Parking) Consolidation Order 2006 CLEARWAY - A4361		Key to Restriction Types Displayed <div> Clearway</div>		SCALE	1 : 1250
	This plan has been produced specifically to supply an individual with value added Local Authority information.				DATE	17/05/2006		
	Unauthorised reproduction infringes Crown Copyright and may lead to prosecution or Civil Proceedings				FILE	KEDC01CONS		
WILTSHIRE COUNTY COUNCIL The Director of Environmental Services County Hall Trowbridge Wiltshire BA148JD						MAP NUMBER	CM76	



 WILTSHIRE COUNTY COUNCIL The Director of Environmental Services County Hall Trowbridge Wiltshire BA148JD	Reproduced from the Ordnance Survey Map With the permission of The Controller of H.M. Stationery Office. Crown Copyright reserved 100023455 2006	The County of Wiltshire (Parishes in the District of Kennet) (Prohibition and Restriction of Waiting, Clearways and On Street Parking) Consolidation Order 2006 CLEARWAY - A4361	Key to Restriction Types Displayed <div> Clearway</div>		SCALE	1 : 1250
	This plan has been produced specifically to supply an individual with value added Local Authority information.				DATE	17/05/2006
			Unauthorised reproduction infringes Crown Copyright and may lead to prosecution or Civil Proceedings			FILE
					MAP NUMBER	CN76



WILTSHIRE COUNTY COUNCIL
The Director of Environmental Services
County Hall
Trowbridge
Wiltshire
BA148JD

Reproduced from the Ordnance Survey Map
With the permission of
The Controller of H.M. Stationery Office.
Crown Copyright reserved 100023455 2006


This plan has been produced specifically
to supply an individual with value added
Local Authority information.

Unauthorised reproduction infringes
Crown Copyright and may lead to
prosecution or Civil Proceedings

**The County of Wiltshire (Parishes in the District of Kennet)
(Prohibition and Restriction of Waiting, Clearways and On Street Parking)
Consolidation Order 2006**

CLEARWAY - A4361

Key to Restriction Types Displayed

 **Clearway**

SCALE 1 : 1250

DATE 17/05/2006

FILE KEDC01CONS



MAP
NUMBER

CO76

KENNET DISTRICT CONSOLIDATION ORDER - MAP REVISIONS

KENNET DISTRICT LOCATION	MAP NUMBER	CURRENT MAP DATE	CURRENT MAP FILENAME	FILE TYPE	TRO REFERENCE NUMBER	REVOKED MAP DATE	REVOKED MAP FILENAME	REVOKED BY	NOTES
KENNET DISTRICT PARISHES	FRONT COVER	15/05/2006	KEDC A3LA FRONT COVER 150506	.pdf					(FRONT COVER)
KENNET DISTRICT PARISHES	ARTICLES	24/05/2006	KEDC AA01 ARTICLES 240706	.pdf					(TEXT BASED PREAMBLE + ARTICLES) A4 PORTRAIT - 10 PAGES SEALED ORDER NUMBER: 2363
KENNET DISTRICT PARISHES	DISTRICT MAP	06/06/2006	KEDC AA02 KEDC DISTRICT 060606	.pdf					(DISTRICT + MBTRO COVERAGE MAP)
KENNET DISTRICT PARISHES	PARISH MAP	15/05/2006	KEDC AA02 KENNET DISTRICT PARISH NAMES 150506	.pdf					(PARISH NAMES + MBTRO COVERAGE MAP)
KENNET DISTRICT PARISHES	STREET GAZETTEER	06/06/2006	KEDC AA03 GAZETTEER 060606	.pdf					(STREET GAZETTEER)
AVEBURY									(13 MAP NUMBERS)
AVEBURY	MAIN MAP	15/05/2006	KEDC AVEBURY AA04 MAP NUMBERS 150506	.pdf					
AVEBURY	PARISH NAMES MAP								
AVEBURY	DC75	15/05/2006	KEDC AVEBURY DC75 150506	.pdf					
AVEBURY	DD75	15/05/2006	KEDC AVEBURY DD75 150506	.pdf					
AVEBURY	DE75	15/05/2006	KEDC AVEBURY DE75 150506	.pdf					
AVEBURY	DF75	15/05/2006	KEDC AVEBURY DF75 150506	.pdf					
AVEBURY	DG73	15/05/2006	KEDC AVEBURY DG73 150506	.pdf					
AVEBURY	DG74	15/05/2006	KEDC AVEBURY DG74 150506	.pdf					
AVEBURY	DG75	15/05/2006	KEDC AVEBURY DG75 150506	.pdf					
AVEBURY	DG76	15/05/2006	KEDC AVEBURY DG76 150506	.pdf					
AVEBURY	DH73	15/05/2006	KEDC AVEBURY DH73 150506	.pdf					
AVEBURY	DH76	15/05/2006	KEDC AVEBURY DH76 150506	.pdf					
AVEBURY	DI76	15/05/2006	KEDC AVEBURY DI76 150506	.pdf					
AVEBURY	DJ74	15/05/2006	KEDC AVEBURY DJ74 150506	.pdf					
AVEBURY	DJ76	15/05/2006	KEDC AVEBURY DJ76 150506	.pdf					
AVEBURY	DJ77	15/05/2006	KEDC AVEBURY DJ77 150506	.pdf					
AVEBURY	DK74	15/05/2006	KEDC AVEBURY DK74 150506	.pdf					
AVEBURY	DK75	15/05/2006	KEDC AVEBURY DK75 150506	.pdf					
LUDGERSHALL									(5 MAP NUMBERS)
LUDGERSHALL	MAIN MAP	18/05/2006	KEDC LUDGERSHALL AA04 MAP NUMBERS 180506	.pdf					
LUDGERSHALL	PARISH NAMES MAP								
LUDGERSHALL	FR107	18/05/2006	KEDC LUDGERSHALL FR107 180506	.pdf					
LUDGERSHALL	FR108	18/05/2006	KEDC LUDGERSHALL FR108 180506	.pdf					
LUDGERSHALL	FS107	18/05/2006	KEDC LUDGERSHALL FS107 180506	.pdf					
LUDGERSHALL	FS108	18/05/2006	KEDC LUDGERSHALL FS108 180506	.pdf					
LUDGERSHALL	FT110	18/05/2006	KEDC LUDGERSHALL FT110 180506	.pdf					
MARKET LAVINGTON									(2 MAP NUMBERS)
MARKET LAVINGTON	MAIN MAP	18/05/2006	KEDC MARKET LAVINGTON AA04 MAP NUMBERS 180506	.pdf					
MARKET LAVINGTON	PARISH NAMES MAP								
MARKET LAVINGTON	FG57	18/05/2006	KEDC MARKET LAVINGTON FG57 180506	.pdf					
MARKET LAVINGTON	FG58	18/05/2006	KEDC MARKET LAVINGTON FG58 180506	.pdf					
PEWSEY									(4 MAP NUMBERS)
PEWSEY	MAIN MAP	19/05/2006	KEDC PEWSEY AA04 MAP NUMBERS 190506	.pdf					
PEWSEY	PARISH NAMES MAP								
PEWSEY	EL87	19/05/2006	KEDC PEWSEY EL87 190506	.pdf					
PEWSEY	EL88	19/05/2006	KEDC PEWSEY EL88 190506	.pdf					
PEWSEY	EM87	19/05/2006	KEDC PEWSEY EM87 190506	.pdf					
PEWSEY	EM88	19/05/2006	KEDC PEWSEY EM88 190506	.pdf					
POTTERNE + ROWDE PARISHES									(4 MAP NUMBERS)
MULTIPLE PARISHES	MAIN MAP	18/05/2006	KEDC POTTERNE + ROWDE AA04 MAP NUMBERS 180506	.pdf					
POTTERNE PARISH	PARISH NAMES MAP								
ROWD	EG50	18/05/2006	KEDC POTTERNE + ROWDE EG50 180506	.pdf					
ROWD	EH50	18/05/2006	KEDC POTTERNE + ROWDE EH50 180506	.pdf					
POTT + ROWD + POUL	EI50	18/05/2006	KEDC POTTERNE + ROWDE EI50 180506	.pdf					
POTT + ROWD	EI51	18/05/2006	KEDC POTTERNE + ROWDE EI51 180506	.pdf					
ROUNDWAY + BISHOPS CANNINGS PARISHES									(1 MAP NUMBER)
MULTIPLE PARISHES	MAIN MAP	18/05/2006	KEDC ROUNDWAY + BISHOPS CANNINGS AA04 MAP NUMBERS 180506	.pdf					
ROUNDWAY PARISH	PARISH NAMES MAP								
ROUN + BCAN	ED59	18/05/2006	KEDC ROUNDWAY + BISHOPS CANNINGS ED59 180506	.pdf					

KENNET DISTRICT CONSOLIDATION ORDER - MAP REVISIONS

KENNET DISTRICT LOCATION	MAP NUMBER	CURRENT MAP DATE	CURRENT MAP FILENAME	FILE TYPE	TRO REFERENCE NUMBER	REVOKED MAP DATE	REVOKED MAP FILENAME	REVOKED BY	NOTES
TIDWORTH									
(6 MAP NUMBERS)									
TIDWORTH	MAIN MAP	18/05/2006	KEDC TIDWORTH AA04 MAP NUMBERS 180506	.pdf					
TIDWORTH	PARISH NAMES MAP								
TIDWORTH	FW101	18/05/2006	KEDC TIDWORTH FW101 180506	.pdf					
TIDWORTH	FX101	18/05/2006	KEDC TIDWORTH FX101 180506	.pdf					
TIDWORTH	FX103	18/05/2006	KEDC TIDWORTH FX103 180506	.pdf					
TIDWORTH	FY101	18/05/2006	KEDC TIDWORTH FY101 180506	.pdf					
TIDWORTH	FZ101	18/05/2006	KEDC TIDWORTH FZ101 180506	.pdf					
TIDWORTH	FZ102	18/05/2006	KEDC TIDWORTH FZ102 180506	.pdf					
KEDC CLEARWAYS									
KEDC CLEARWAYS									
A361 CLEARWAY									
(25 MAP NUMBERS)									
MULTIPLE PARISHES	MAIN MAP	16/05/2006	KEDC xCLEARWAY A361 AA04 MAP NUMBERS 160506	.pdf					AVEBURY + BISHOPS CANNING
AVEB	DJ70	17/05/2006	KEDC xCLEARWAY A361 DJ70 170506	.pdf					
AVEB	DJ71	17/05/2006	KEDC xCLEARWAY A361 DJ71 170506	.pdf					
AVEB + BCAN	DK69	17/05/2006	KEDC xCLEARWAY A361 DK69 170506	.pdf					
AVEB + BCAN	DK70	17/05/2006	KEDC xCLEARWAY A361 DK70 170506	.pdf					
BCAN	DL68	17/05/2006	KEDC xCLEARWAY A361 DL68 170506	.pdf					
BCAN	DL69	17/05/2006	KEDC xCLEARWAY A361 DL69 170506	.pdf					
BCAN	DM67	17/05/2006	KEDC xCLEARWAY A361 DM67 170506	.pdf					
BCAN	DM68	17/05/2006	KEDC xCLEARWAY A361 DM68 170506	.pdf					
BCAN	DN66	17/05/2006	KEDC xCLEARWAY A361 DN66 170506	.pdf					
BCAN	DN67	17/05/2006	KEDC xCLEARWAY A361 DN67 170506	.pdf					
BCAN	DO65	17/05/2006	KEDC xCLEARWAY A361 DO65 170506	.pdf					
BCAN	DO66	17/05/2006	KEDC xCLEARWAY A361 DO66 170506	.pdf					
BCAN	DP64	17/05/2006	KEDC xCLEARWAY A361 DP64 170506	.pdf					
BCAN	DP65	17/05/2006	KEDC xCLEARWAY A361 DP65 170506	.pdf					
BCAN	DQ64	17/05/2006	KEDC xCLEARWAY A361 DQ64 170506	.pdf					
BCAN	DR63	17/05/2006	KEDC xCLEARWAY A361 DR63 170506	.pdf					
BCAN	DR64	17/05/2006	KEDC xCLEARWAY A361 DR64 170506	.pdf					
BCAN	DS63	17/05/2006	KEDC xCLEARWAY A361 DS63 170506	.pdf					
BCAN	DT62	17/05/2006	KEDC xCLEARWAY A361 DT62 170506	.pdf					
BCAN	DT63	17/05/2006	KEDC xCLEARWAY A361 DT63 170506	.pdf					
BCAN	DU62	17/05/2006	KEDC xCLEARWAY A361 DU62 170506	.pdf					
BCAN	DV62	17/05/2006	KEDC xCLEARWAY A361 DV62 170506	.pdf					
BCAN	DW61	17/05/2006	KEDC xCLEARWAY A361 DW61 170506	.pdf					
BCAN	DW62	17/05/2006	KEDC xCLEARWAY A361 DW62 170506	.pdf					
BCAN	DX61	17/05/2006	KEDC xCLEARWAY A361 DX61 170506	.pdf					
A4361 CLEARWAY									
(23 MAP NUMBERS)									
MULTIPLE PARISHES	MAIN MAP	16/05/2006	KEDC xCLEARWAY A4361 AA04 MAP NUMBERS 160506	.pdf					BROAD HINTON + WINTERBOURNE BASSETT
BHWB	CC79	17/05/2006	KEDC xCLEARWAY A4361 CC79 170506	.pdf					
BHWB	CD78	17/05/2006	KEDC xCLEARWAY A4361 CD78 170506	.pdf					
BHWB	CD79	17/05/2006	KEDC xCLEARWAY A4361 CD79 170506	.pdf					
BHWB	CE78	17/05/2006	KEDC xCLEARWAY A4361 CE78 170506	.pdf					
BHWB	CF77	17/05/2006	KEDC xCLEARWAY A4361 CF77 170506	.pdf					
BHWB	CF78	17/05/2006	KEDC xCLEARWAY A4361 CF78 170506	.pdf					
BHWB	CG77	17/05/2006	KEDC xCLEARWAY A4361 CG77 170506	.pdf					
BHWB	CH77	17/05/2006	KEDC xCLEARWAY A4361 CH77 170506	.pdf					
BHWB	CI77	17/05/2006	KEDC xCLEARWAY A4361 CI77 170506	.pdf					
BHWB	CJ77	17/05/2006	KEDC xCLEARWAY A4361 CJ77 170506	.pdf					
BHWB	CK76	17/05/2006	KEDC xCLEARWAY A4361 CK76 170506	.pdf					
BHWB	CK77	17/05/2006	KEDC xCLEARWAY A4361 CK77 170506	.pdf					
BHWB	CL76	17/05/2006	KEDC xCLEARWAY A4361 CL76 170506	.pdf					
BHWB	CM76	17/05/2006	KEDC xCLEARWAY A4361 CM76 170506	.pdf					
BHWB	CN76	17/05/2006	KEDC xCLEARWAY A4361 CN76 170506	.pdf					
BHWB	CO76	17/05/2006	KEDC xCLEARWAY A4361 CO76 170506	.pdf					