



*North
Wiltshire
District
Council*

MAP BASED TRAFFIC REGULATION ORDER

**The County of Wiltshire
(Parishes in the District of North Wiltshire)
(Prohibition and Restriction of Waiting, On Street Parking and Clearways)
Consolidation Order 2006**

Parishes include: -

ASHTON KEYNES, BOX, CASTLE COMBE, COLERNE, KINGTON LANGLEY, KINGTON SAINT MICHAEL, LANGLEY BURRELL WITHOUT, LYDIARD TREGOZE,
LYNEHAM, MARSTON MEYSEY, PURTON, SHERSTON and STANTON SAINT QUINTIN

WILTSHIRE COUNTY COUNCIL
PERMITTED PARKING AREA AND SPECIAL PARKING AREA
THE COUNTY OF WILTSHIRE
(PARISHES IN THE DISTRICT OF NORTH WILTSHIRE)
(PROHIBITION AND RESTRICTION OF WAITING, ON STREET PARKING AND
CLEARWAYS) CONSOLIDATION ORDER 2006

The Council of the County of Wiltshire in exercise of its powers under Sections 1, 2, 4, 32, 35, 53, 63A and Part IV of Schedule 9 of the Road Traffic Regulation Act 1984 (hereinafter referred to as "the Act of 1984") as amended and the Road Traffic Act 1991 (hereinafter referred to as "the Act of 1991") as amended and of all other enabling powers and after consultation with the Chief Officer of Police in accordance with Part III of Schedule 9 to the Act of 1984 hereby makes the following Order.

PART 1 – GENERAL

Commencement and Citation

1. This Order shall come into operation on 4 September 2006 and may be cited as The County of Wiltshire (Parishes in the District of North Wiltshire) (Prohibition and Restriction of Waiting, On Street Parking and Clearways) Consolidation Order 2006.

Revocations

2. The County of Wiltshire (Parishes in the District of North Wiltshire) (Prohibition and Restriction of Waiting, On Street Parking and Clearways) Consolidation Order 2006 made on the 19th July 2006 is hereby revoked.

Interpretation

- 3(1) In this Order, except where the context otherwise requires, the following expressions have the meanings hereby respectively assigned to them:-

“delivering” and “collecting” in relation to any goods includes checking the goods for the purpose of their delivery or collection

"Disabled Person's Vehicle" means a vehicle lawfully displaying a disabled person's badge;

“disabled person’s badge” means a badge issued by a local authority in the form prescribed by Regulations 7 and 11 of the Disabled Persons (Badges for Motor Vehicles) (England) Regulations 2000

"driver" in relation to a vehicle waiting in a parking place or on a road or length of road, means the person driving the vehicle at the time it was left in that parking place or road or length of road

“goods” includes postal packets of any description

“goods vehicle” has the meaning defined in the Traffic Signs Regulations and General Directions 2002

“hackney carriage” means a vehicle licensed under Section 37 of the Town Police Clauses Act 1847, or Section 6 of the Metropolitan Public Carriage Act 1869(b) or under any similar enactment

“lay-by” in relation to a main carriageway, means any area intended for the use of waiting of vehicles at the side of the main carriageway

“loading bay area” means the part of a road authorised by this Order to be used as a loading and unloading only area and indicated by sign diagram number 660.4 as defined in Schedule 2 of the Traffic Signs Regulations and General Directions 2002

“main carriageway” means any carriageway of a road used primarily by through traffic and excludes any lay-by

“medical practitioner” means a fully registered medical practitioner within the meaning of the Medical Act 1983

“Medical Practitioner’s Parking Permit” means a permit bearing the words “Medical Practitioner” (and includes the name and address of the surgery) issued by Wiltshire County Council or its agent to a Medical Practitioner for use in a designated Doctor parking bay identified on the plans attached to this Order

“motor cycle” and “invalid carriage” and “passenger vehicle” have the same meaning as defined in Section 136 of the Act of 1984

“Parking Attendant” has the meaning given by Section 63A of the Road Traffic Regulation Act 1984

“parking place” means a road or length of road designated for the leaving of vehicles as indicated by appropriate road markings

“parking bay” means an area contained within a parking place as indicated by the appropriate road markings

“parking disc” has the same meaning as provided in the Local Authorities’ Traffic Orders (Exemptions for Disabled Persons) (England) Regulations 2000

“permitted hours” means the hours identified for permitted parking on the plans attached to this Order (but excluding any such day that is Christmas Day, Good Friday or a Bank Holiday not being a Public Holiday)

“public service vehicle” has the meaning defined in Section 1 of the Public Passenger Vehicles Act 1981

“relevant date” means the date on which any event occurs or occurred in breach of any of the provisions of this Order or to which this Order relates

“relevant position” means:-

- (a) A vehicle displays a disabled persons’ badge, parking permit, or ticket issued in accordance with this Order in the relevant position if:
 - (i) it is exhibited in or on the front windscreen, on the dashboard or fascia of the vehicle; or
 - (ii) where the vehicle is not fitted with a dashboard or fascia, the badge, permit or ticket is exhibited in a conspicuous position at the front of the vehicle

so that the front of the badge, permit or ticket (showing any Serial numbers, time, date and expiry or purchase details) is clearly legible from the front of the outside of the vehicle.

- (b) A vehicle displays a parking disc in the relevant position if:
- (i) the disc is exhibited on the dashboard or fascia of the vehicle; or
 - (ii) where the vehicle does not have a dashboard or fascia, the disc is exhibited in a conspicuous position on the vehicle

so that, when marked to show the quarter-hour period during which a period of waiting began, that period is clearly legible from the outside of the vehicle

“taxi” has the same meaning given by Regulation 4 of the Traffic Signs Regulations and General Directions 2002 and “taxi rank” means an area of carriageway reserved for use by taxis waiting to pick up passengers

“telecommunications apparatus” has the same meaning as in Schedule 2 of the Telecommunications Act 1984

“the Council” means during any period in which there is in force an Agreement under the Local Government Act 2000 between Wiltshire County Council and North Wiltshire District Council to enable the District Council to administer the functions conferred by that Agreement on the County Council’s behalf, the North Wiltshire District Council failing which it shall mean the Wiltshire County Council

“traffic sign” means a sign of any size, colour and type prescribed or authorised under, or having effect as though prescribed or authorised under Section 64 of the Act of 1984

“waiver” means a formal document issued by North Wiltshire District Council to exempt a vehicle from a restriction under the terms and charges applicable at the time of issue

- (2) For the purpose of this Order the prohibitions and restrictions contained in the Articles to this Order and shown on the attached plans shall apply to the full extent of the public highway, with the exception of Clearways which apply to the extent of the carriageway.
- (3) For the purpose of this Order a vehicle shall be taken as waiting on a length of road if any point on that length of road is below the vehicle or its load (if any).
- (4) The prohibitions imposed by this Order shall be in addition to and not in derogation of any restriction, prohibition or requirement imposed by any Regulations or Orders made or having effect as if made under the Act of 1984, or by or under any other enactment.
- (5) For the purposes of this Order, Wiltshire County Council accepts no responsibility for any inaccuracies contained in the Ordnance Survey data relied upon in the preparation of the plans attached to this Order. Where a restriction applies to the edge of a length of carriageway or highway (adjacent to the kerb) that restriction will continue to apply to the actual edge of carriageway or highway irrespective of changes to either the carriageway width or to the underlying Ordnance Survey data.

PART II**GENERAL PROVISIONS RELATING TO WAITING AND LOADING RESTRICTIONS**

4. Save as provided in Articles 6, 7, 8, 9 and 10 of this Order no person shall, except upon the direction or with the permission of a Police Constable in uniform or of a Parking Attendant cause or permit any vehicle (and/or drawn trailer) to wait on the roads or sides of the roads subject to restrictions identified as No Waiting during a specified time limit, for the periods identified on the plans attached to this Order.
5. Save as provided in Articles 6 and 7 of this Order no person shall, except upon the direction or with the permission of a Police Constable in uniform or of a Parking Attendant cause or permit any vehicle to load or unload in the roads or sides of the roads identified as No Loading and for the periods identified on the plans attached to this Order.
6. Nothing in Articles 4 and 5 of this Order shall render it unlawful to cause or permit any vehicle to wait in any of the roads, lengths of road or on the sides of road identified in the plans attached to this Order for so long as may be necessary to enable:
 - (a) a person to board or alight from the vehicle;
 - (b) goods to be loaded onto or unloaded from the vehicle provided that loading is carried out in one continuous operation and that no vehicle shall so wait on any of the lengths of road identified on the plans attached to this Order where loading and unloading is prohibited on such days and times so identified on the aforementioned plans;
 - (c) the vehicle, if it cannot conveniently be used for such purpose in any other road, to be used for the purpose of any building operation, demolition or excavation, or the maintenance or improvement or reconstruction of the said lengths or sides of road or any works connected with any sewer, main, pipe or apparatus for the supply of gas, water or electricity or of any telecommunications apparatus;
 - (d) the vehicle, if it cannot conveniently be used for such purpose in any other road, to be used in the service of the local authority in pursuance of statutory powers or duties;
 - (e) the vehicle of a universal service provider (as defined in Section 4(3) and (4) of the Postal Services Act 2000) to be used for the purpose of delivering and/or collecting mail;
 - (f) the vehicle to be used in the service of the Police, Fire Brigade or Ambulance Service;
 - (g) the vehicle to be used in any case where the person in control of the vehicle:
 - (i) is required by law to stop or wait or is permitted to stop or wait by a Police Constable;
 - (ii) is obliged to stop so as to prevent an accident; or
 - (iii) is prevented from proceeding by circumstances outside his control
 - (h) the vehicle to be loaded or unloaded whilst it is in actual use in connection with the removal of furniture and effects from one office or dwelling house to

another or to such premises from a depository or from such premises to a depository notwithstanding anything contained in paragraph (b) above as to waiting in the roads or sides of the roads identified and for the periods identified on the plans attached to this Order;

- (i) a security vehicle to be used in the course of delivering or collecting cash to/from properties in any of the lengths of road identified on the plans attached to this Order and being a vehicle specifically designed for that purpose.
7. Nothing in Articles 4 and 5 of this Order shall apply to any vehicle:
- (a) being used as part of a wedding or funeral cortege or otherwise in connection with a wedding or funeral; or
 - (b) being licensed as a hackney carriage whilst waiting at a duly authorised taxi rank as marked on the carriageway.
8. Nothing in Article 4 of this Order shall render it unlawful to cause or permit a disabled person's vehicle which displays in the relevant position a disabled person's badge and a parking disc (on which the driver, or other person in charge of the vehicle, has marked the time at which the period of waiting began) to wait in any of the lengths of road referred to in that Article for a period not exceeding three hours (not being a period separated by an interval of less than one hour from a previous period of waiting by the same vehicle in the same length of road).
9. Nothing in Article 4 of this Order shall prevent any person from causing or permitting any vehicle to wait in any of the lengths of road referred to in that Article provided permission has been obtained from North Wiltshire District Council by means of a waiver to be displayed in the front or nearside of the vehicle and which includes information to enable the driver to be contacted in an emergency and providing that an obstruction is not caused by so doing and that the vehicle is moved if the driver is requested to do so by a Police Officer in uniform or Parking Attendant.
10. Nothing in Article 4 of this Order shall render it unlawful for a taxi to stop or wait in any of the lengths of road identified as No Waiting Except Taxis on the plans attached to this Order.

PART III

CLEARWAYS

PROVISIONS RELATING TO CLEARWAYS

11. Save as provided in Article 12 of this Order no person shall except upon the direction or with the permission of a Police Constable in uniform or of a Parking Attendant cause or permit any vehicle to wait on any of the main carriageways forming part of the lengths of roads identified as Clearways on the plans attached to this Order.
12. (1) Nothing in Article 11 of this Order shall apply so as to prevent any vehicle waiting on any main carriageway identified as Clearways on the plans attached to this Order for so long as may be necessary to enable the vehicle if it cannot be used for such purpose without waiting on that carriageway, to be used in connection:
- (i) with the removal of any obstruction or potential obstruction to traffic;

- (ii) with the provisions contained within Article 6(c), (d), (f) and (g) of this Order; and
 - (iii) to enable a public service vehicle waiting on any main carriageway identified on the plans attached to this Order to wait for as long as may be necessary to enable a person to board or alight from the vehicle at any recognised stopping place.
- (2) Notwithstanding any exemption contained in paragraph (1) of this Article, the person in control of a vehicle waiting on any of the lengths of road identified as Clearways on the plans attached to this Order, shall move the vehicle on the instructions of a Police Constable in uniform whenever such moving may be reasonably necessary for the purpose of preventing obstruction.
- (3) No person shall cause or permit any vehicle to wait on any verge or lay-by immediately adjacent to a main carriageway identified on the plans attached to this order for the purpose of selling goods from that vehicle unless the goods are immediately delivered at or taken into premises adjacent to the vehicle from which the sale is effected.

PART IV

GENERAL PROVISIONS RELATING TO THE USE OF ON-STREET PARKING PLACES, LOADING BAY AREAS AND DOCTORS BAYS

13. The parts of the roads identified as Parking places on the plans attached to this Order, are authorised to be used, subject to the following provisions of this Order by the class of vehicle specified, if none specified then all classes of vehicle, on such days and during such hours as identified on the plans attached to this Order and in such positions as indicated by the appropriate road markings.
14. Nothing in Article 13 of this Order shall apply so as to prevent any person from causing any vehicle to wait in the parking place specified in that Article if the vehicle is being used in connection with the provisions contained within Article 6(c), (d) and (f) of this Order.
15. Where in the roads or sides of the roads identified on the plans attached to this Order a parking place is described as available for vehicles of a specified class, in a specified position, or on a specified day, the driver of a vehicle shall not permit it to wait in that parking place:
- (a) unless it is of the specified class appropriate to that parking place and that day or;
 - (b) otherwise than wholly within the limits of a parking bay marked out in that parking place as indicated by white line carriage markings.
16. (1) The driver of a vehicle shall not permit it to wait in a parking place for longer than the maximum period permitted for waiting specified in relation to that parking place and as identified on the plans attached to this Order; and
- (2) When a vehicle has left a parking place after waiting thereon, the driver thereof shall not within the period specified in relation to that parking place and as identified on the plans attached to this Order after its leaving permit it to wait again upon that parking place.

17. The driver of a vehicle drawing a trailer shall not permit the vehicle or the trailer to wait in a parking place unless they have been disconnected and for the purpose of this Order the vehicle and the trailer shall be deemed to be separate vehicles and the driver shall be deemed to be the driver of each of the said vehicles.
18. The driver of a vehicle being an invalid carriage, or a disabled person's vehicle which displays in the relevant position a disabled persons' badge, shall be exempt from any limitation on time when left in a parking place (not being a designated disabled parking bay, Doctors bay or loading bay area) identified on the plans attached to this Order.
19. The driver of a vehicle displaying at its front or nearside a valid waiver issued by North Wiltshire District Council shall be exempt from any limitation of time in the lengths of road or on any of the sides of road identified as parking places (not being a designated disabled parking bay) on the plans attached to this Order when left in a parking place.
20. Notwithstanding the foregoing provisions of this part of the Order, any vehicle may wait during the permitted hours in a parking place (other than a parking place or part thereof the use of which has been suspended under Article 21 of this Order) for so long as may be necessary if:-
 - (a) the vehicle is a vehicle used for Police, Fire Brigade or Ambulance purposes, or a vehicle (other than a passenger vehicle) in the service of a local authority or its agent which is being used in pursuance of statutory powers or duties to maintain the highway;
 - (b) the vehicle (not being a passenger vehicle) is waiting to enable it to be used for the purpose of any building operation, demolition or excavation in or adjacent to the parking place or the maintenance or improvement of the parking place or any works connected with any sewer, main, pipe or apparatus for the supply of gas, water or electricity or of any telecommunications apparatus;
 - (c) the vehicle (not being a passenger vehicle) is in actual use in connection with the removal of furniture from one business or dwelling house to another or the removal of furniture from such premises to a depository or to such premises from a depository.

Power to Suspend Use of Parking Places

21. (1) Any person authorised by the Council may suspend the use of a parking place or any part thereof whenever the Council considers such suspension reasonably necessary:-
 - (a) for the purpose of facilitating the movement of traffic or promoting its safety; or
 - (b) for any purpose specified in section 20(b) of this Order;
- (2) A Police Officer in uniform may suspend for not longer than twenty-four hours the use of a parking place or any part thereof whenever he considers such suspension reasonably necessary for the purpose of facilitating the movement of traffic or promoting its safety.

- (3) Any person suspending the use of a parking place or any part thereof in accordance with the provisions of paragraph (1) or paragraph (2) of this Article shall thereupon place or cause to be placed in or adjacent to that parking place or the part thereof the use of which is suspended, a traffic sign indicating that waiting by vehicles is prohibited.
- (4) No person shall cause or permit a vehicle to be left in any part of a parking place during such period as either there is in or adjacent to that part of a parking place a traffic sign placed in pursuance of paragraph (3) of this Article.
22. Provided that nothing in Article 21(1) of this Order shall render it unlawful to cause or permit a vehicle to be left in a parking place if it is being used:
- (a) for fire brigade, ambulance or Police purposes or in the service of a local authority or its agents in pursuance of its statutory powers and duties to maintain the highway;
- (b) or if the vehicle is left with the permission of the person suspending the use of the parking place or part thereof in pursuance of Article 21(1) of this Order, a Police Constable in uniform or Parking Attendant or a person authorised in that behalf by the Council.
23. Subject to the proviso hereto, when a vehicle is left in a parking place in contravention of any of the provisions contained in Articles 15, 16, 21(4) and 26 of this Order, a person authorised in that behalf by the Council may remove the vehicle or arrange for it to be removed from that parking place provided that when a vehicle is waiting in the parking place in contravention of the provisions of Article 15(b) of this Order, a person authorised in that behalf by the Council may alter or cause to be altered the position of the vehicle in order that its position shall comply with that provision.
24. Any person removing a vehicle or altering its position by virtue of the last preceding Article of this Order may do so by towing or driving the vehicle or in such other manner as he may think necessary to enable him to remove it as aforesaid and may take such measures in relation to the vehicle as necessary to enable the vehicle to be removed or to alter the position of the vehicle as the case may be and shall make such arrangements as may be reasonably necessary for the safe custody of the vehicle.

PART V

LOADING BAY AREAS **PROVISIONS RELATING TO LOADING BAY AREAS**

25. (1) The parts of the roads identified on the plans attached to this Order as Loading are authorised to be used, subject to the following provisions of this Order, as loading bay areas for vehicles, in such positions and on such days and during such hours as identified on the plans attached to this Order for the purpose of loading and unloading only.
- (2) Nothing in paragraph (1) of this Article shall apply so as to prevent any person from causing any vehicle to wait in the loading bay area specified in that paragraph if the vehicle is being used in connection with the provisions contained within Article 6(c), (d) and (f) of this Order.

26. The driver of a vehicle shall not permit it to wait in a loading bay area for longer than is necessary to enable goods to be loaded or unloaded from a vehicle.
27. Subject to the proviso hereto, when a vehicle is left in the loading bay area in contravention of the provision contained in Article 26 of this Order, a person authorised in that behalf by the Council may remove the vehicle or arrange for it to be removed from that loading bay area.

PART VI

DESIGNATED PARKING PLACES FOR DISABLED PERSONS'

28. (1) The parts of the roads identified as Disabled parking on the plans attached to this Order and therein designated 'Disabled Badge Holders Only' may be used, subject to the provisions of this part of the Order, as parking places for disabled persons' vehicles, in such positions and on such days and during such hours as so identified.
- (2) Where within a parking place, there is a sign or surface marking which indicates that a parking bay is available only for a disabled person's vehicle, the driver of a vehicle shall not permit it to wait in the parking bay unless the vehicle is a disabled persons vehicle.
29. The driver of a vehicle shall exhibit a parking disc on the vehicle in the relevant position and set the disc to indicate a quarter-hour period during which the vehicle arrived at the disabled persons' bay.
- 30 (a) The driver of a vehicle shall not permit it to wait continuously in a disabled person's bay for longer than the maximum period permitted for waiting specified in relation to that parking place and as identified on the plans attached to this Order, such period being calculated as commencing from the later time indicated on the parking disc set in accordance with the provisions of Article 29 of this Order and when the vehicle has left that parking place after waiting therein shall not within the period specified in relation to that parking place and identified on the plans attached to this Order after its waiting return to that parking place.
- (b) Where a parking disc exhibited in pursuance of this Order on a vehicle waiting in a disabled person's bay is showing a quarter-hour period, the later time indicated by the disc showing the end of that period shall be treated as evidence that the vehicle has been waiting in that parking place since that later time.
- No person shall:-
31. (a) After the parking disc exhibited on a vehicle has been set in accordance with Article 29 of this Order, alter the indications given by that parking disc whilst the said vehicle remains in the disabled person's bay; or
- (b) Knowingly exhibit on any vehicle any parking disc which has been altered, defaced, mutilated or added to or upon which the figures or particulars have become illegible.
- (c) It shall be assumed, unless the contrary is shown, that the parking disc mentioned in Article 29 is an approved device.

PART VI

CONTRAVENTION OF RESTRICTIONS

- 32. Where a vehicle has been left in contravention of the restrictions imposed by this Order, a Penalty Charge shall be incurred, the amount of which will be set by Wiltshire County Council under the provisions of the Act of 1991 relating to the Permitted Parking Area and Special Parking Area.
- 33. Where a Penalty Charge is payable, a Penalty Charge Notice showing the information required by section 66(3) of the Act of 1991 shall be issued by a Parking Attendant in accordance with section 66(1) of the said Act.


Manner of Payment of Penalty Charge Notice

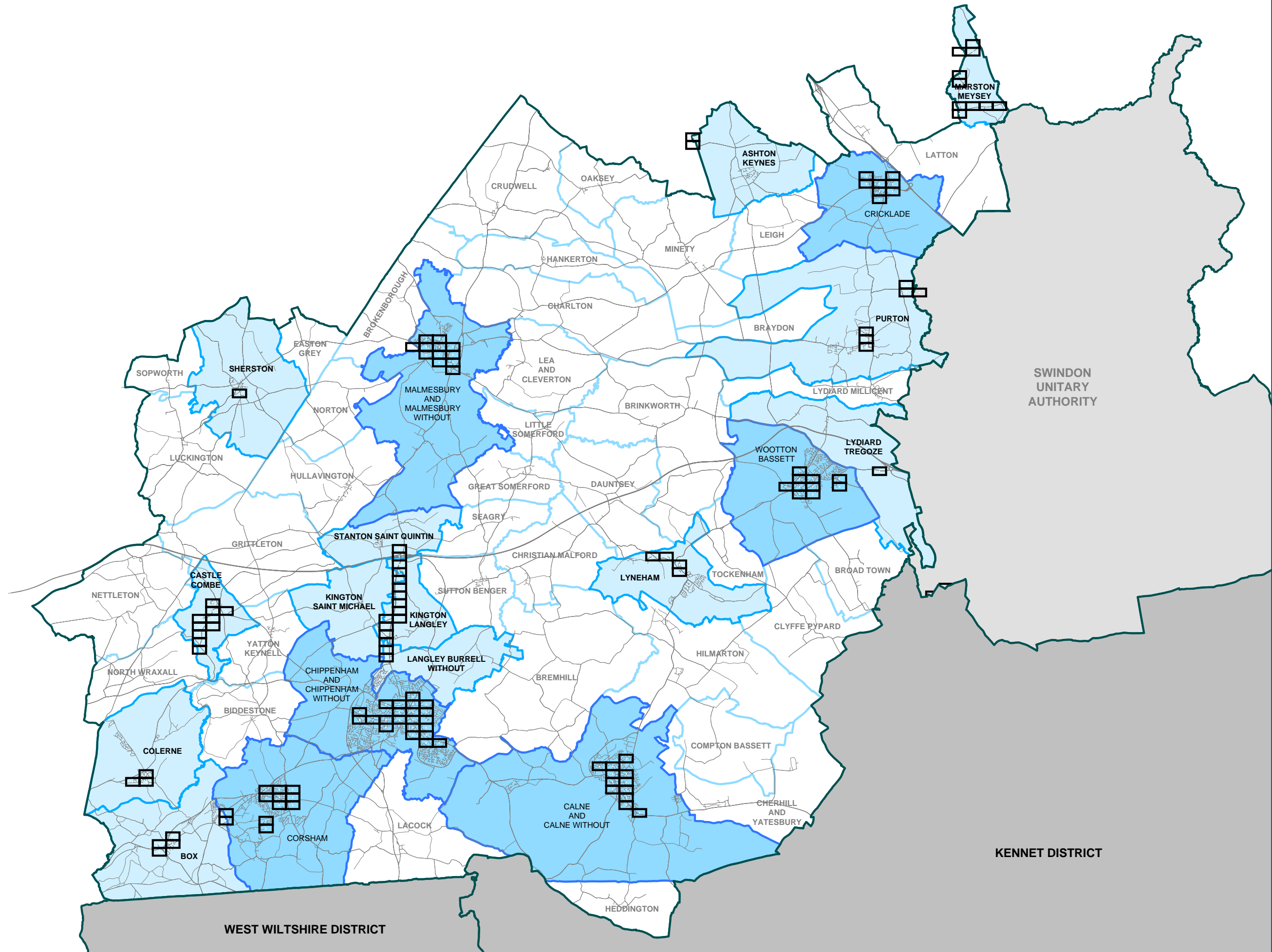
- 34. The Penalty Charge shall be paid within 28 days payable to North Wiltshire District Council under the terms referred to in the said Notice.

Restriction on Removal of Penalty Charge Notice

- 35. Where a notice has been attached to a vehicle in accordance with the provisions of the Act of 1991, no person not being the driver of the vehicle or duly authorised representative of the Council shall remove the notice from the vehicle unless authorised to do so by the driver.

THE COMMON SEAL of THE
WILTSHIRE COUNTY COUNCIL
was hereunto affixed this 9th day
of August 2006 in the presence of:-





WILTSHIRE COUNTY COUNCIL
 The Director of Environmental Services
 County Hall
 Trowbridge
 Wiltshire
 BA148JD

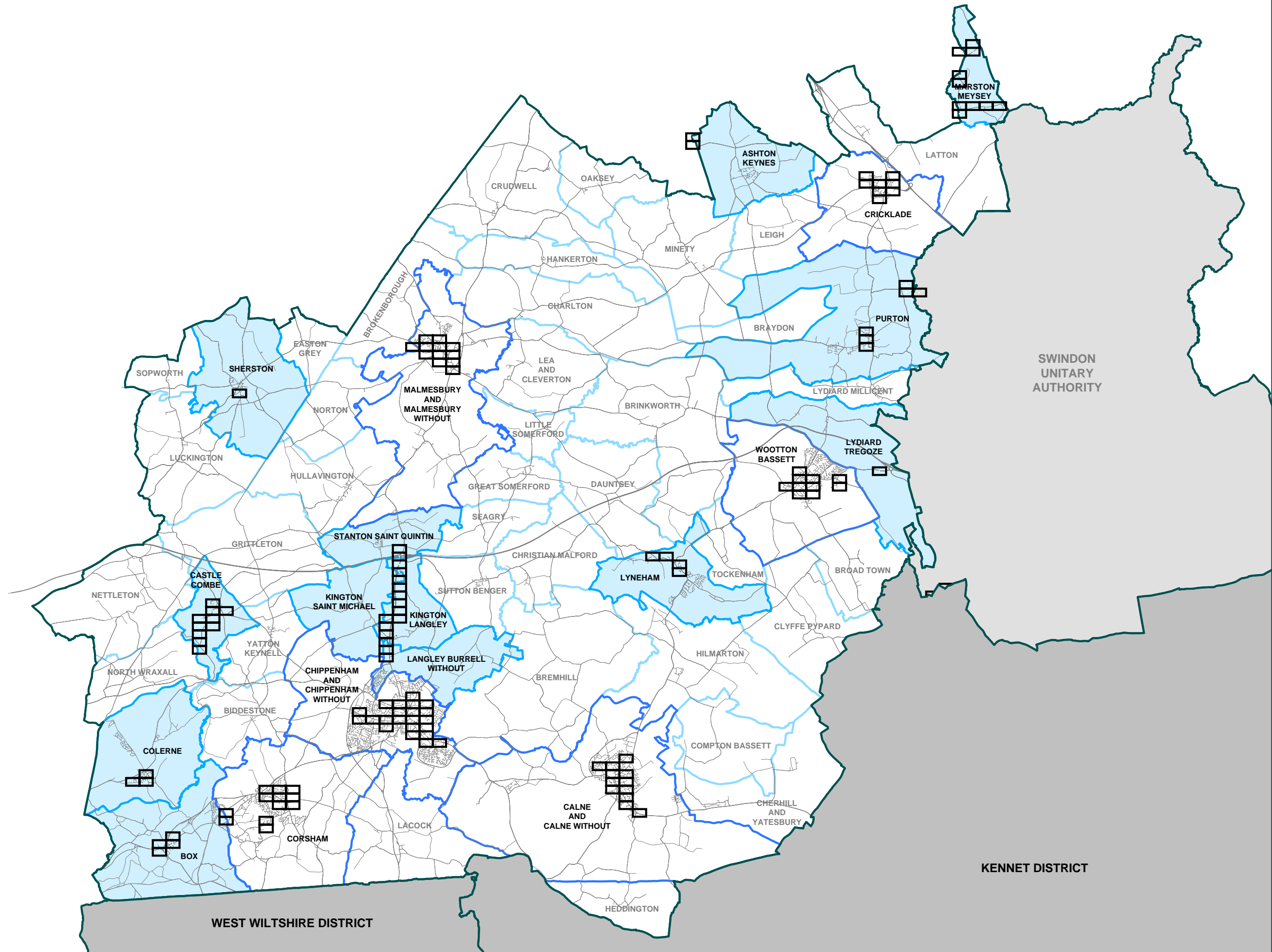
**THE COUNTY OF WILTSHIRE
 NORTH WILTSHIRE DISTRICT
 PARISH NAMES
 AND
 MAP BASED ORDER COVERAGE**

- KEY**
- TOWN PARISH CONSOLIDATION ORDER AREA
 - DISTRICT PARISH CONSOLIDATION ORDER AREA
 - PARISHES WITH NO MAP BASED ORDERS
 - MAP BASED ORDER AREAS (MAP NUMBERS)

Reproduced from the Ordnance Survey Map With the permission of
 The Controller of H.M. Stationery Office
 Crown Copyright reserved 100023455 2006
 This plan has been produced specifically to supply an individual with
 value added Local Authority information
 Unauthorised reproduction infringes Crown Copyright and may lead to
 prosecution or Civil Proceedings

SCALE 1 : 140000
 DATE 06/06/2006





WILTSHIRE COUNTY COUNCIL
 The Director of Environmental Services
 County Hall
 Trowbridge
 Wiltshire
 BA148JD

**The County of Wiltshire (Parishes in the District of North Wiltshire)
 (Prohibition and Restriction of Waiting, On Street Parking and Clearways)
 Consolidation Order 2006**

PARISH NAMES AND MAP BASED ORDER COVERAGE

Reproduced from the Ordnance Survey Map With the permission of
 The Controller of H.M. Stationery Office
 Crown Copyright reserved 100023455 2006
 This plan has been produced specifically to supply an individual with
 value added Local Authority information
 Unauthorised reproduction infringes Crown Copyright and may lead to
 prosecution or Civil Proceedings

SCALE 1 : 140000

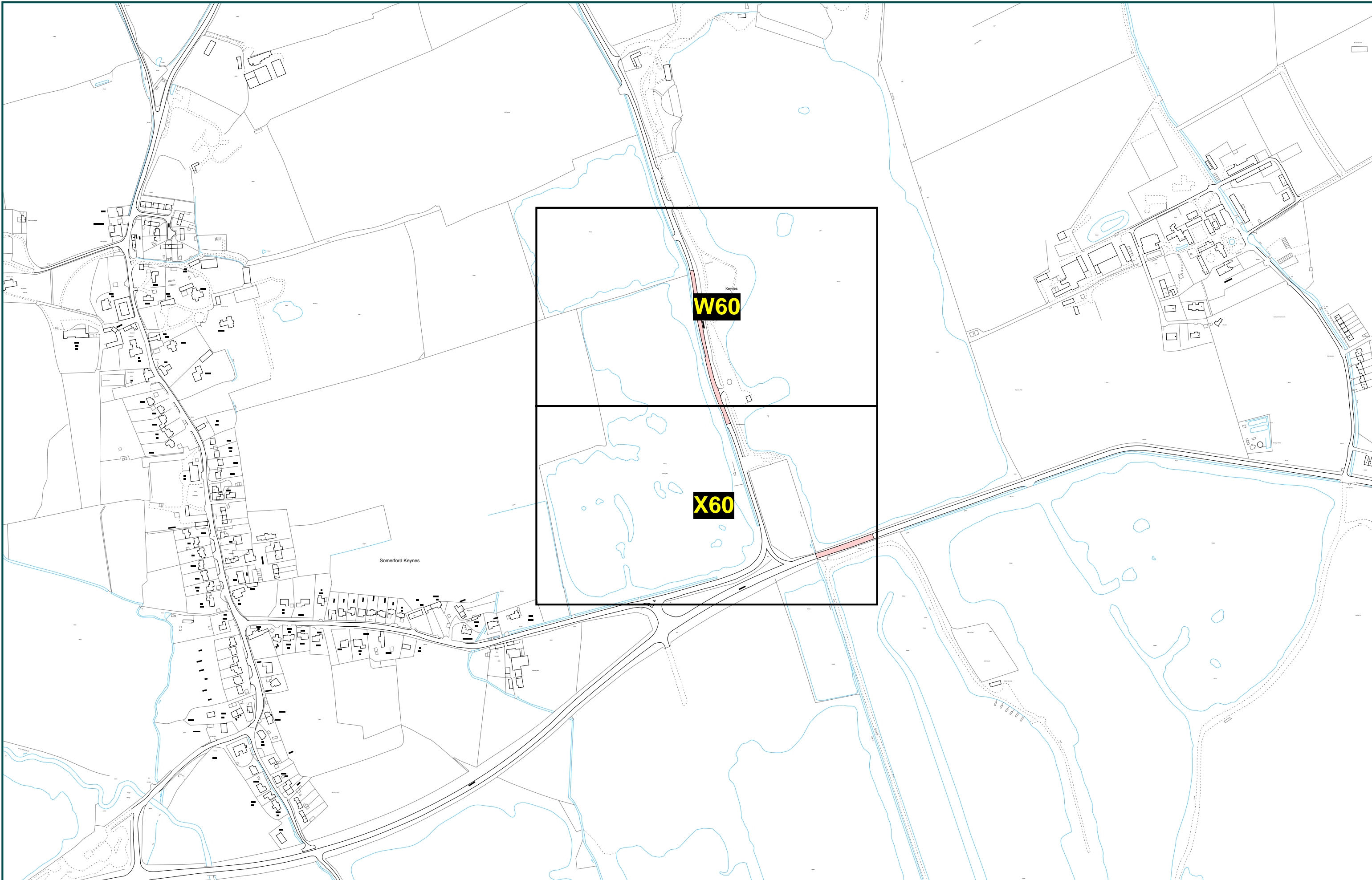
DATE 05/05/2006



NORTH WILTSHIRE DISTRICT PARISHES - STREET GAZETTEER

STREET NAME	POSTCODE	MAP NUMBER	STREET NAME	POSTCODE	MAP NUMBER	STREET NAME	POSTCODE	MAP NUMBER	STREET NAME	POSTCODE	MAP NUMBER
			MORTIMORES	SN14	DB19						
ASHTON KEYNES			MULLINS CLOSE	SN14	DB18	SHERSTON					
SPRATSGATE LANE	GL7	W60	NURSERY LANE	SN14	DB18	GROVE ROAD	SN16	BD26			
SPINE ROAD WEST	GL7	X60	OGBOURNE	SN14	DB19	HIGH STREET	SN16	BD26			
BOX			QUARRY LANE	SN14	DA19	SILVER STREET	SN16	BD26			
BARGATES	SN13	DJ21	SILVER STREET	SN14	DA19	TANNERS HILL	SN16	BD26			
BARN PIECE	SN13	DJ21	STAR CORNER	SN14	DB19	THE TARTERS	SN16	BD26			
BATH ROAD (A4)	SN13	DK20	THE BANK	SN14	DB19						
BRUNEL WAY	SN13	DJ21	TRIMNELLS	SN14	DA19						
BULLS LANE	SN13	DJ21	TUTTON HILL	SN14	DB19						
BURTONS LANE	SN13	DK20	VICARAGE LANE	SN14	* DA19						
CHAPEL LANE	SN13	DK20	WASHMERES	SN14	DB19						
CHURCH LANE	SN13	DJ20	LYDIARD TREGOZE								
DEVIZES ROAD (A365)	SN13	DK20	(A3102)	SN4	BN74						
HAZELBURY HILL	SN13	* DJ21	LYNEHAM								
HIGH STREET (A4)	SN13	DJ20	BAKERS FIELD	SN15	CA59						
LONDON ROAD (A4)	SN13	DI21	CALNE ROAD (A3102)	SN15	CA59						
MARKET PLACE	SN13	* DJ20	CHIPPENHAM ROAD	SN15	BY58						
MILL LANE	SN13	* DJ20	HALES CLOSE	SN15	BY57						
QUARRY HILL	SN13	DJ21	HALLOW WAY	SN15	* BY57						
QUEENS SQUARE	SN13	* DK20	HOCKETTS CLOSE	SN15	CA59						
THE BASSETTS	SN13	DI21	POUND CLOSE	SN15	BZ59						
THE BROWNING	SN13	DK20	SAINT MICHAELS CLOSE	SN15	BY58						
THE LEY	SN13	* DJ21	THE BANKS	SN15	* BY57						
THE WHARF	SN13	DI21	THE GREEN	SN15	BZ59						
VALENS TERRACE	SN13	DJ20	WEBBS COURT	SN15	BZ59						
CASTLE COMBE			MARSTON MEYSEY								
(B4039)	SN14	* CE24	(C116)	SN6	* L81						
C151 (B4039 NORTH TO SUMMER LANE)	SN14	* CE24	THE STREET	SN6	S80						
C178 (B4039 TO GREEN BARROW FARM ROAD)	SN14	* CF25	PURTON								
CASTLE COMBE ROAD	SN14	* CK23	BAMFORD CLOSE	SN5	AV73						
DARK LANE	SN14	CF25	CHURCH STREET	SN5	AX73						
DUNNS LANE	SN14	CE24	COLLEGE ROAD	SN5	AX73						
MARKET CROSS	SN14	* CF24	COLLINS LANE	SN5	* AW73						
MARKET PLACE	SN14	CG24	GLEVUM CLOSE	SN5	AV73						
PARK LANE	SN14	CG23	HAYNES KNOLL	SN5	* AP76						
SCHOOL LANE	SN14	CF24	HIGH STREET	SN5	AX73						
THE FORD	SN14	* CI23	HOOKS HILL	SN5	* AX73						
THE STREET	SN14	* CH23	HYDE LANE	SN5	AW73						
WEST STREET	SN14	CG23	JUBILEE ESTATE	SN5	AV73						
WHITEGATES	SN14	CE24	MAYFLY ROAD	SN5	* AQ77						
COLERNE			PACKHORSE LANE	SN5	* AQ76						
BATH ROAD	SN14	DB18	PEARTREE CLOSE	SN5	AV73						
BOX VIEW	SN14	DB19	PLAY CLOSE	SN5	AX73						
CHAPEL PATH	SN14	DB19	STATION ROAD (B4041)	SN5	AV73						
CLEAVES AVENUE	SN14	DB18	TADPOLE LANE	SN5	AQ77						
FORRESTER GREEN	SN14	DA19	THE PRY (B4553)	SN5	* AQ76						
FOSSEWAY CLOSE	SN14	* DA19	WAITE MEADS CLOSE	SN5	AW73						
GREEN LANE	SN14	DB18	WILLOWBROOK	SN5	AW73						
GROCYN CLOSE	SN14	DA19	WITTS LANE	SN5	AV73						
HIGH STREET	SN14	DB19									
HITCHINGS SKILLING	SN14	DA19									
MARKET PLACE	SN14	DA19									
MARTINS CROFT	SN14	DA19									
MOON CLOSE	SN14	DB18									

* STREET NAME MAY NOT BE VISIBLE ON MAP



WILTSHIRE COUNTY COUNCIL
 The Director of Environmental Services
 County Hall
 Trowbridge
 Wiltshire
 BA148JD

**The County of Wiltshire (Parishes in the District of North Wiltshire)
 (Prohibition and Restriction of Waiting, On Street Parking and Clearways)
 Consolidation Order 2006**

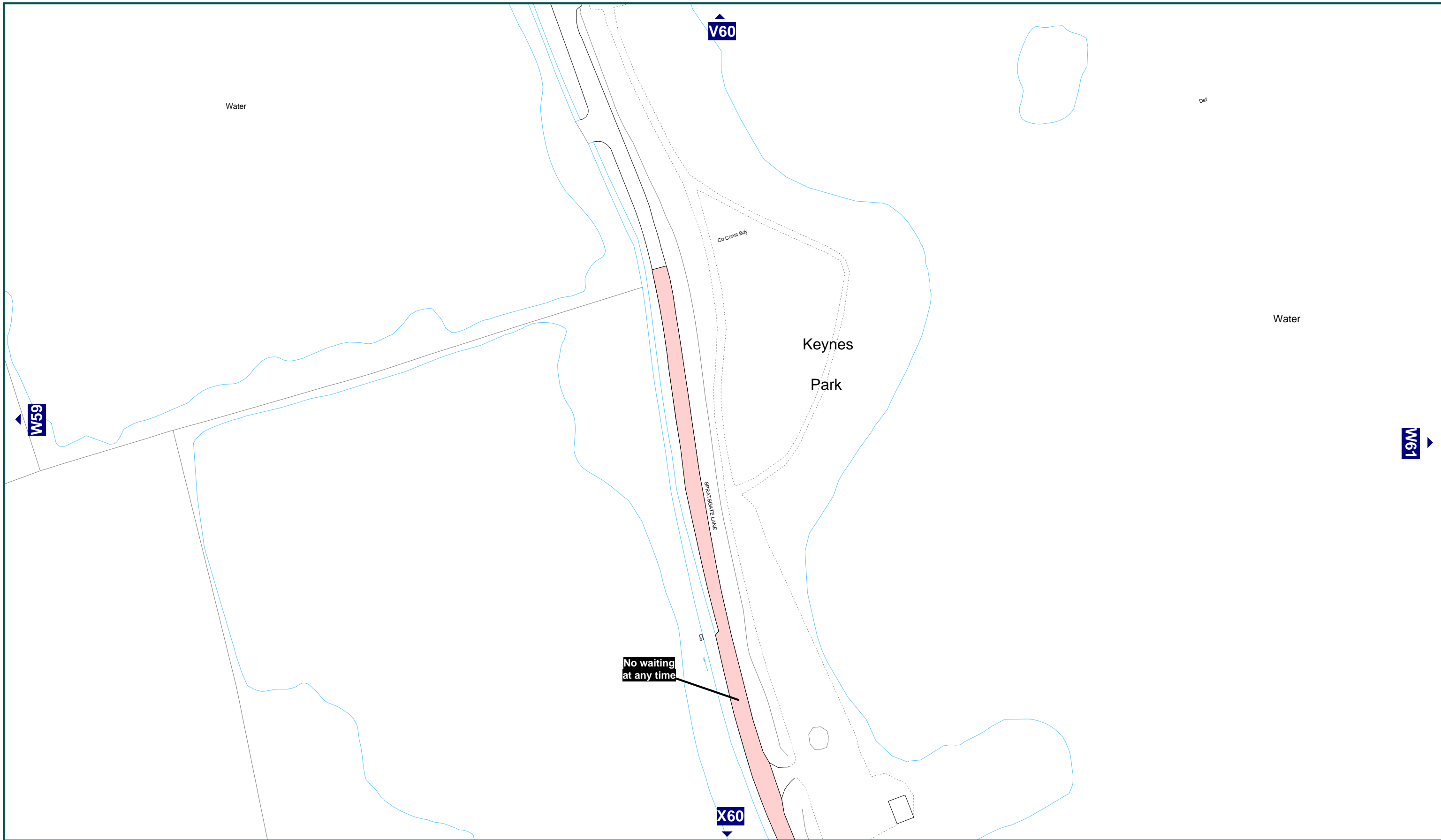
ASHTON KEYNES - MAP NUMBERS

Reproduced from the Ordnance Survey Map With the permission of
 The Controller of H.M. Stationery Office
 Crown Copyright reserved 100023455 2006
 This plan has been produced specifically to supply an individual with
 value added Local Authority information
 Unauthorised reproduction infringes Crown Copyright and may lead to
 prosecution or Civil Proceedings

SCALE 1 : 5000

DATE 04/05/2006





No waiting at any time



WILTSHIRE COUNTY COUNCIL
The Director of Environmental Services
County Hall
Trowbridge
Wiltshire
BA148JD

Reproduced from the Ordnance Survey Map
With the permission of
The Controller of H.M. Stationery Office.
Crown Copyright reserved 100023455 2006

This plan has been produced specifically
to supply an individual with value added
Local Authority information.

Unauthorised reproduction infringes
Crown Copyright and may lead to
prosecution or Civil Proceedings

**The County of Wiltshire
(Parishes in the District of North Wiltshire)
(Prohibition and Restriction of Waiting, On Street Parking and Clearways)
Consolidation Order 2006**

ASHTON KEYNES

Key to Restriction Types Displayed

 No waiting at any time

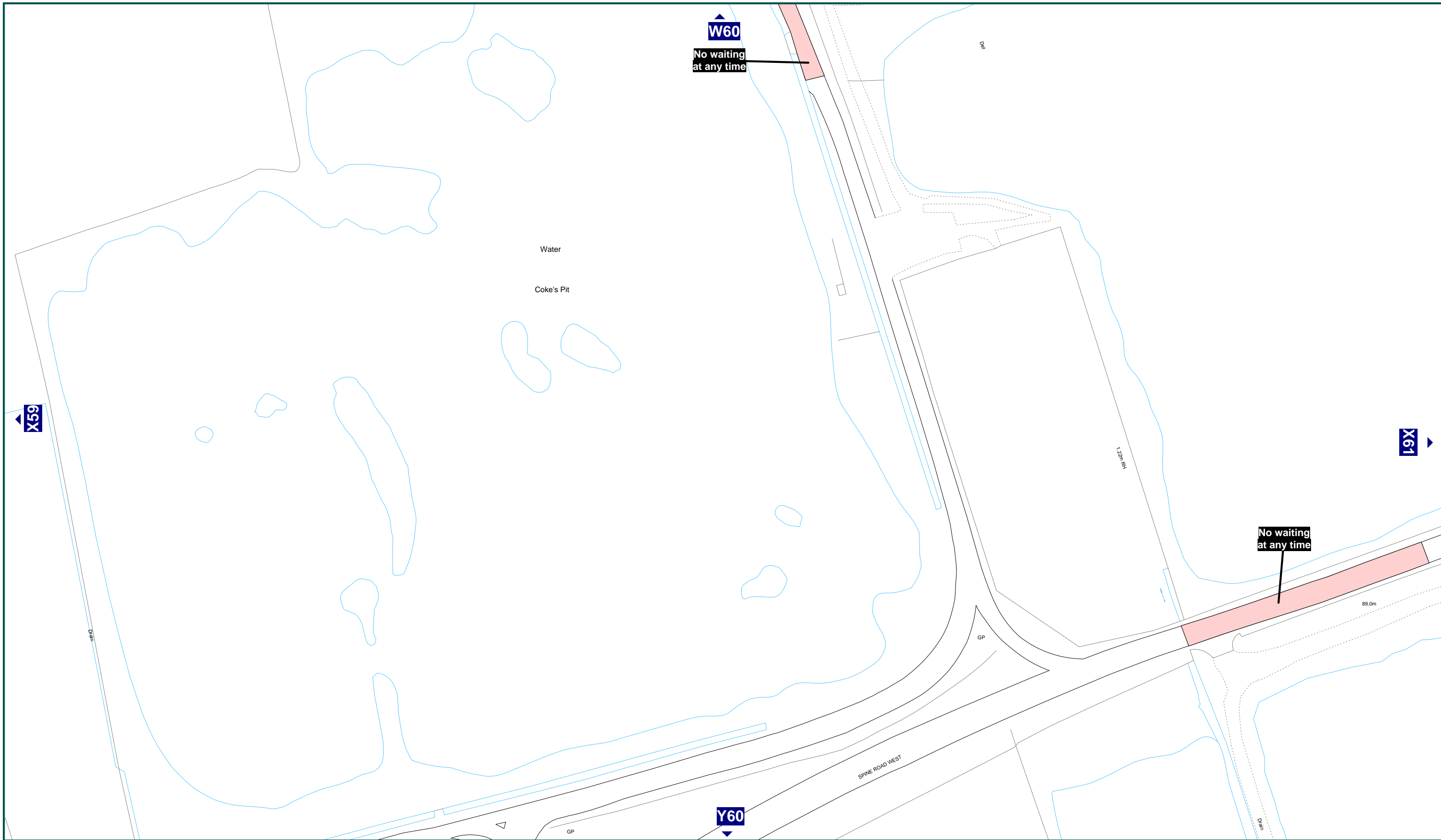
SCALE 1 : 1250

DATE 04/05/2006

FILE NWDC01CONS

MAP NUMBER **W60**





WILTSHIRE COUNTY COUNCIL
 The Director of Environmental Services
 County Hall
 Trowbridge
 Wiltshire
 BA148JD

Reproduced from the Ordnance Survey Map
 With the permission of
 The Controller of H.M. Stationery Office.
 Crown Copyright reserved 100023455 2006

This plan has been produced specifically
 to supply an individual with value added
 Local Authority information.

Unauthorised reproduction infringes
 Crown Copyright and may lead to
 prosecution or Civil Proceedings

**The County of Wiltshire
 (Parishes in the District of North Wiltshire)
 (Prohibition and Restriction of Waiting, On Street Parking and Clearways)
 Consolidation Order 2006**

ASHTON KEYNES

Key to Restriction Types Displayed

 **No waiting at any time**

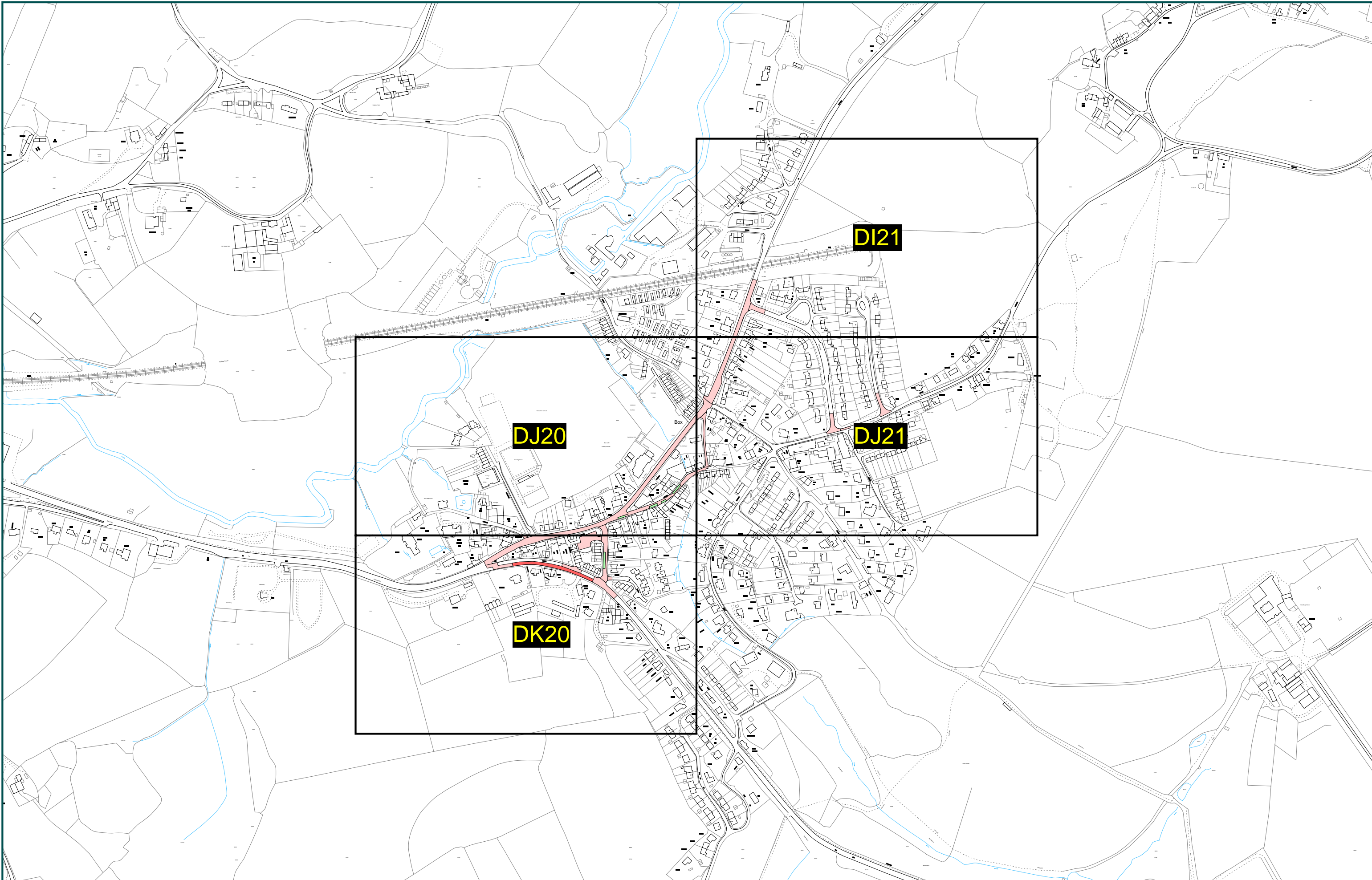
SCALE 1 : 1250

DATE 04/05/2006

FILE NWDC01CONS

MAP NUMBER X60





WILTSHIRE COUNTY COUNCIL
 The Director of Environmental Services
 County Hall
 Trowbridge
 Wiltshire
 BA148JD

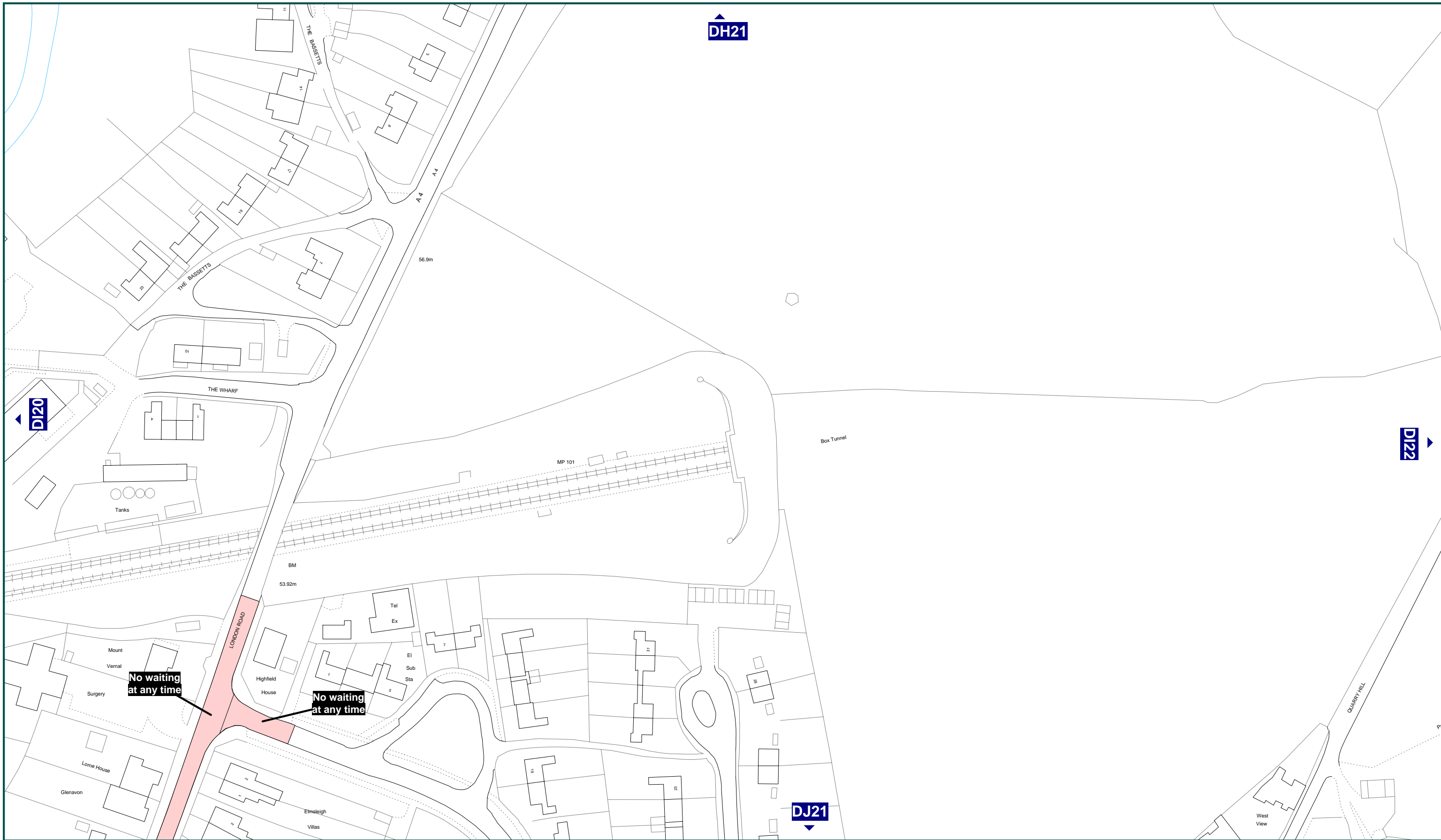
The County of Wiltshire (Parishes in the District of North Wiltshire)
(Prohibition and Restriction of Waiting, On Street Parking and Clearways)
Consolidation Order 2006
BOX - MAP NUMBERS

Reproduced from the Ordnance Survey Map With the permission of
 The Controller of H.M. Stationery Office
 Crown Copyright reserved 100023455 2006
 This plan has been produced specifically to supply an individual with
 value added Local Authority information
 Unauthorised reproduction infringes Crown Copyright and may lead to
 prosecution or Civil Proceedings

SCALE 1 : 5000

DATE 04/05/2006





WILTSHIRE COUNTY COUNCIL
 The Director of Environmental Services
 County Hall
 Trowbridge
 Wiltshire
 BA148JD

Reproduced from the Ordnance Survey Map
 With the permission of
 The Controller of H.M. Stationery Office.
 Crown Copyright reserved 100023455 2006

This plan has been produced specifically
 to supply an individual with value added
 Local Authority information.

Unauthorised reproduction infringes
 Crown Copyright and may lead to
 prosecution or Civil Proceedings

**The County of Wiltshire
 (Parishes in the District of North Wiltshire)
 (Prohibition and Restriction of Waiting, On Street Parking and Clearways)
 Consolidation Order 2006**

BOX

Key to Restriction Types Displayed

 **No waiting at any time**

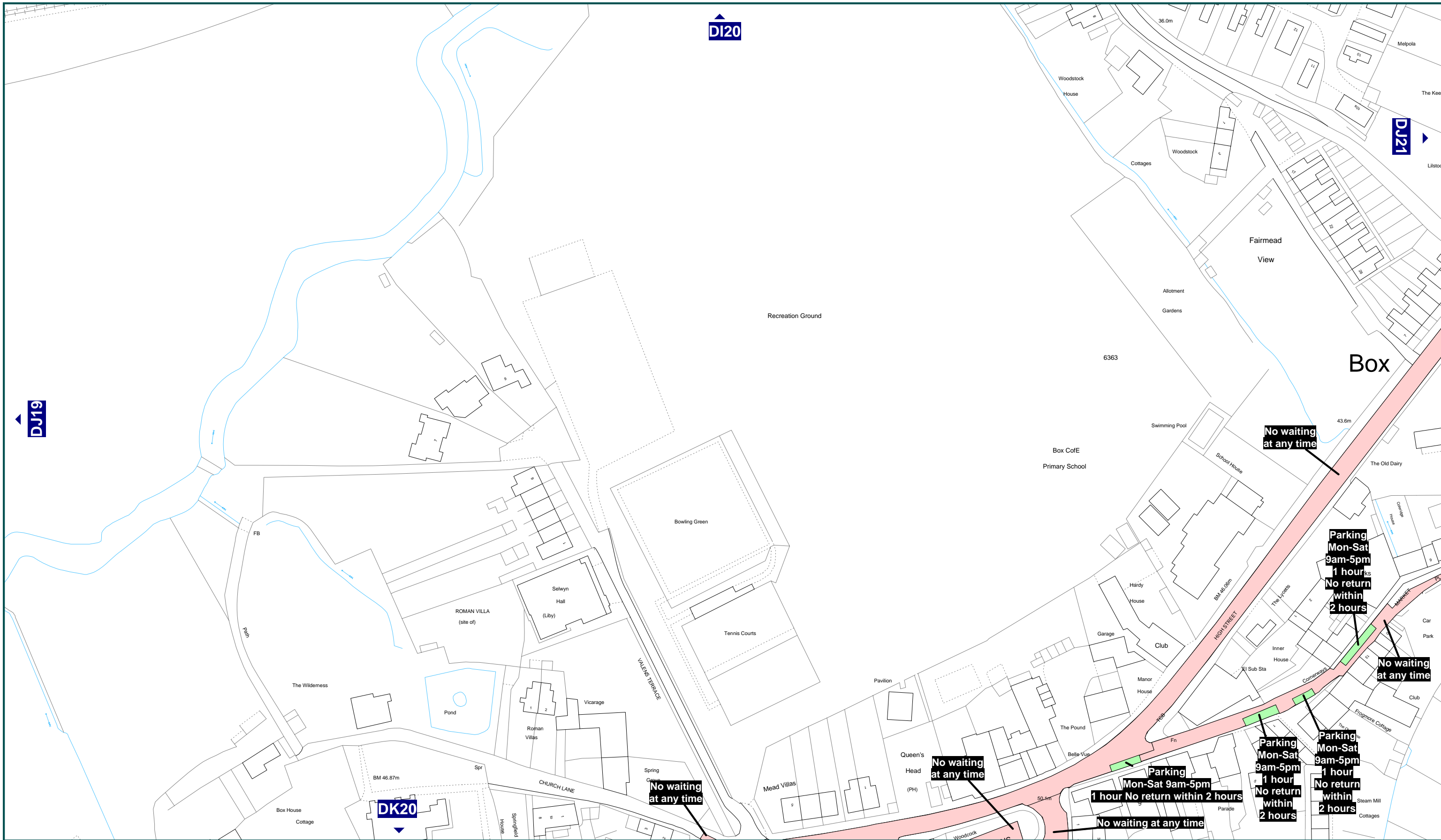
SCALE 1 : 1250

DATE 04/05/2006

FILE NWDC01CONS

MAP NUMBER **DI21**





WILTSHIRE COUNTY COUNCIL
 The Director of Environmental Services
 County Hall
 Trowbridge
 Wiltshire
 BA148JD

Reproduced from the Ordnance Survey Map
 With the permission of
 The Controller of H.M. Stationery Office.
 Crown Copyright reserved 100023455 2006


This plan has been produced specifically
 to supply an individual with value added
 Local Authority information.

Unauthorised reproduction infringes
 Crown Copyright and may lead to
 prosecution or Civil Proceedings

**The County of Wiltshire
 (Parishes in the District of North Wiltshire)
 (Prohibition and Restriction of Waiting, On Street Parking and Clearways)
 Consolidation Order 2006**

BOX

Key to Restriction Types Displayed

-  No waiting at any time
-  Parking

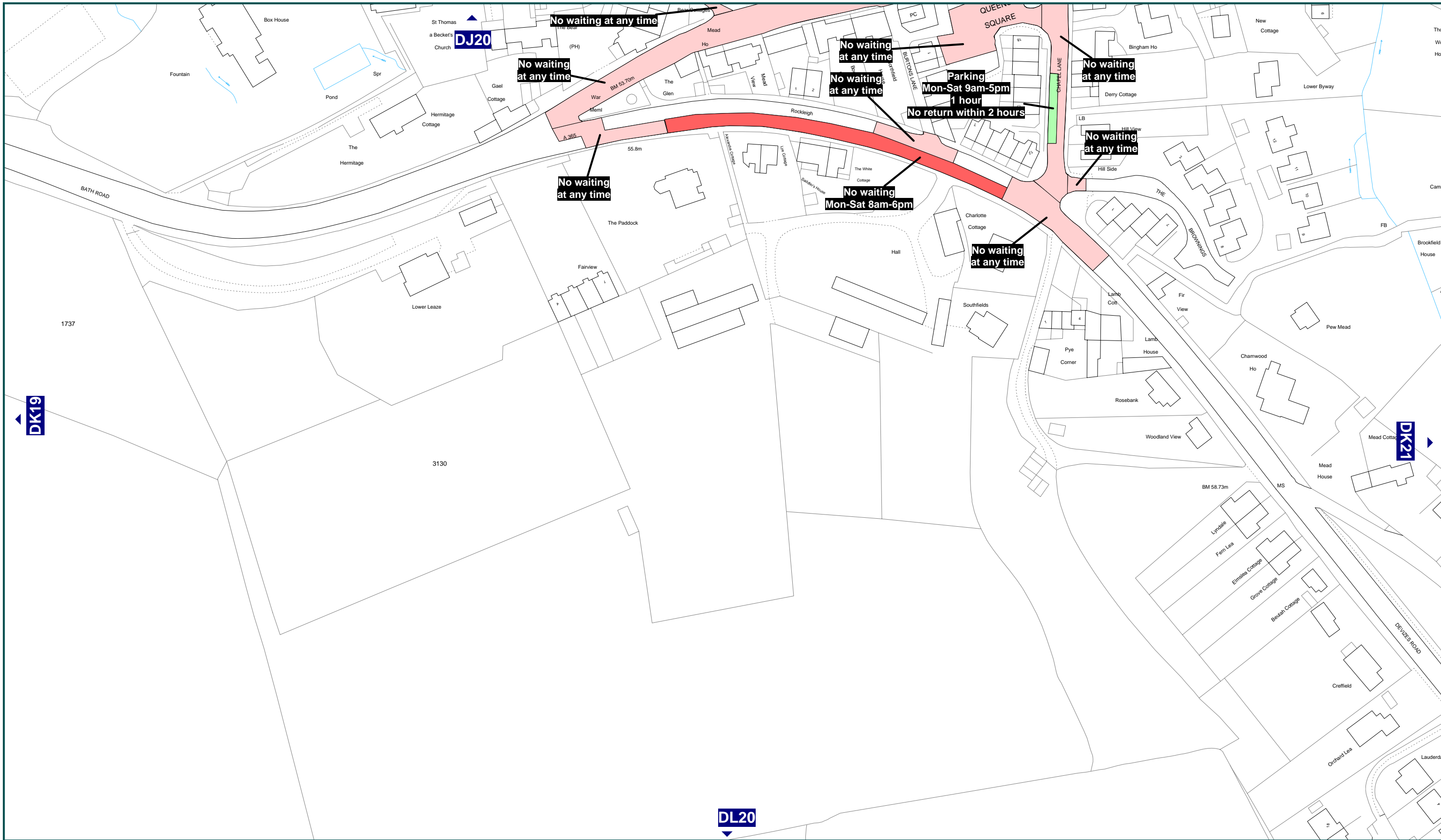
SCALE 1 : 1250

DATE 04/05/2006

FILE NWDC01CONS

MAP NUMBER DJ20





DK19

DK21

DL20



WILTSHIRE COUNTY COUNCIL
The Director of Environmental Services
County Hall
Trowbridge
Wiltshire
BA148JD

Reproduced from the Ordnance Survey Map
With the permission of
The Controller of H.M. Stationery Office.
Crown Copyright reserved 100023455 2006

This plan has been produced specifically
to supply an individual with value added
Local Authority information.

Unauthorised reproduction infringes
Crown Copyright and may lead to
prosecution or Civil Proceedings

**The County of Wiltshire
(Parishes in the District of North Wiltshire)
(Prohibition and Restriction of Waiting, On Street Parking and Clearways)
Consolidation Order 2006**

BOX

Key to Restriction Types Displayed

-  No waiting at any time
-  No waiting
-  Parking

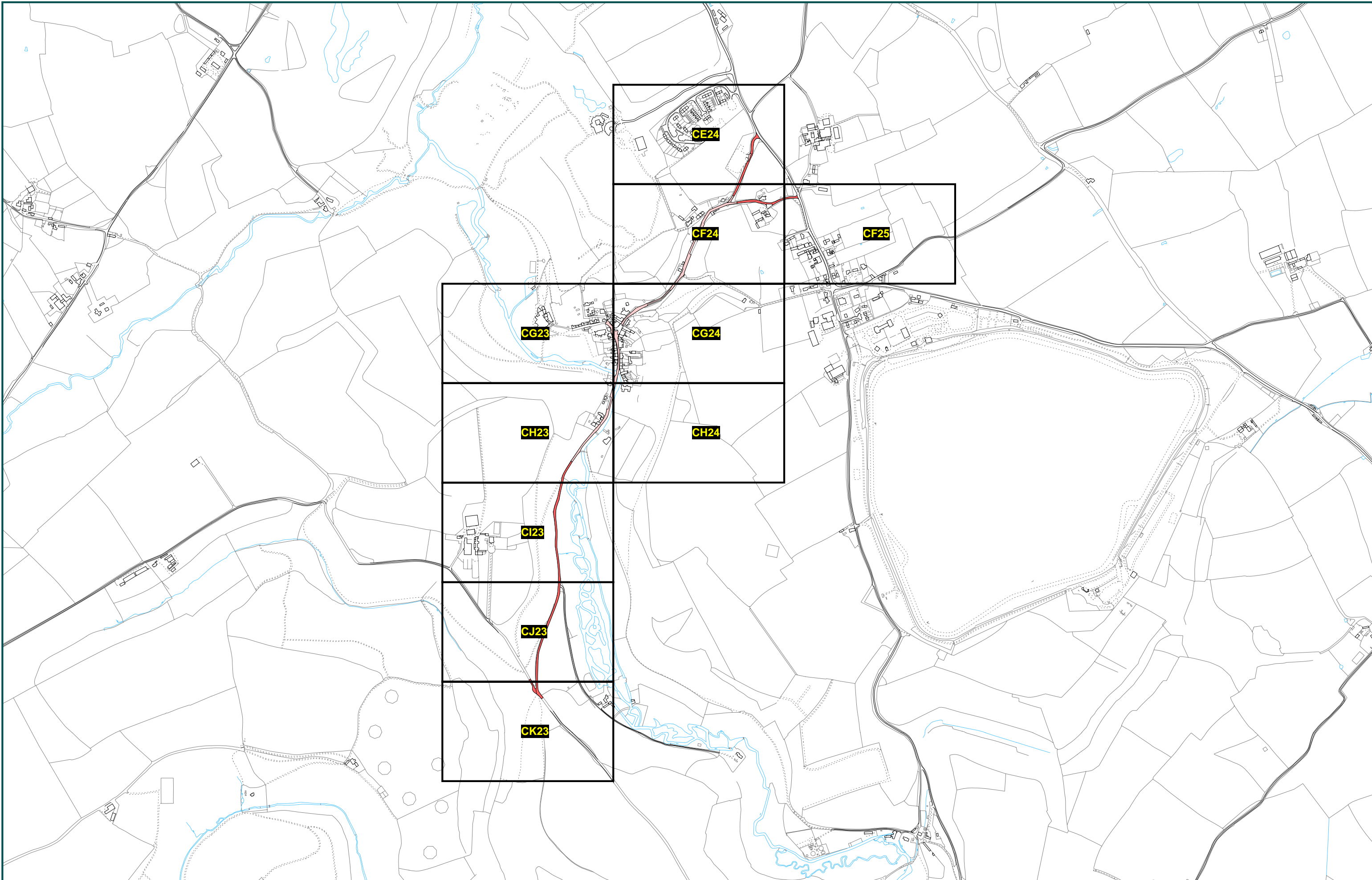
SCALE 1 : 1250

DATE 04/05/2006

FILE NWDC01CONS

MAP NUMBER DK20





WILTSHIRE COUNTY COUNCIL
 The Director of Environmental Services
 County Hall
 Trowbridge
 Wiltshire
 BA148JD

**The County of Wiltshire (Parishes in the District of North Wiltshire)
 (Prohibition and Restriction of Waiting, On Street Parking and Clearways)
 Consolidation Order 2006**

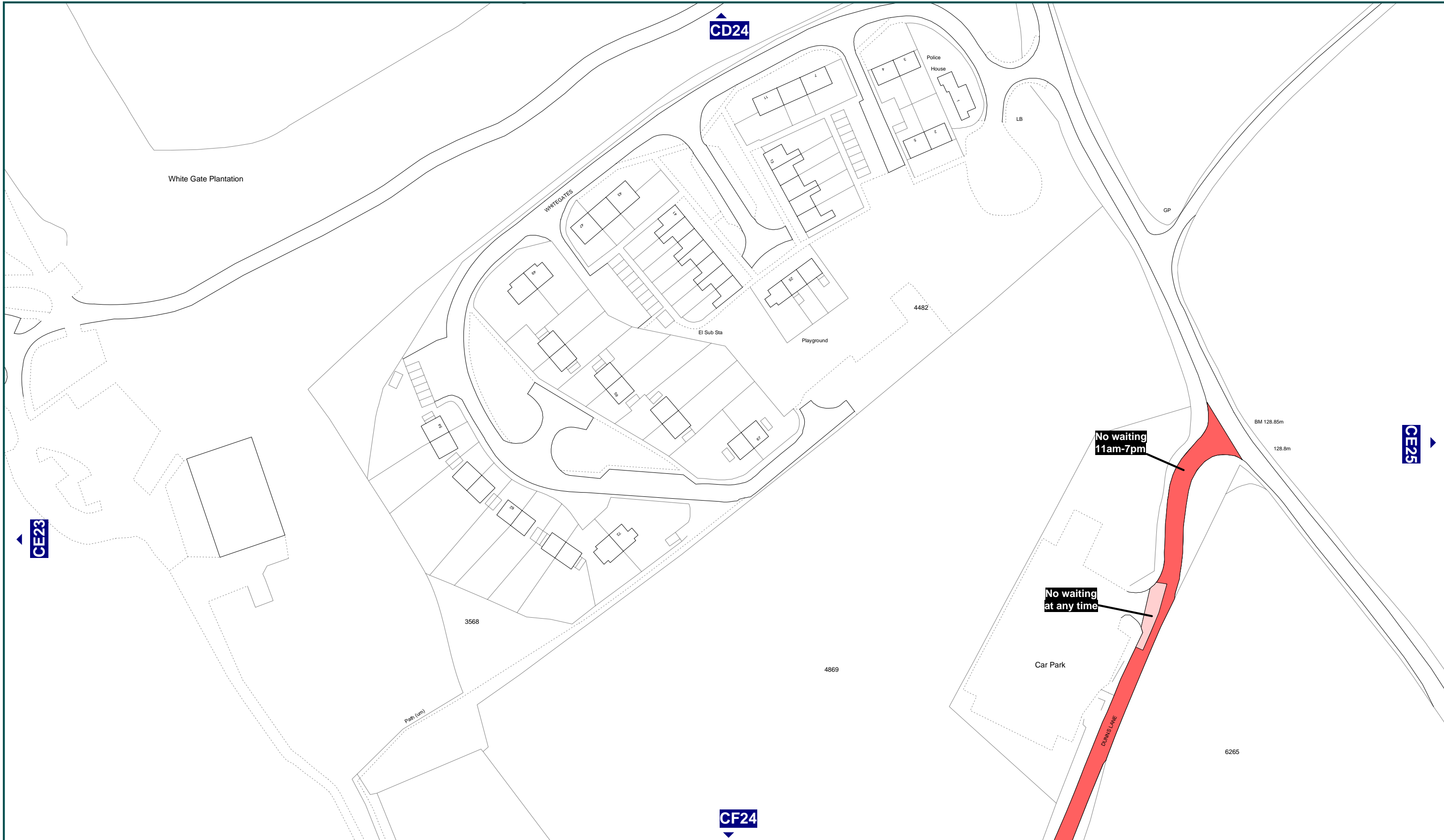
CASTLE COMBE - MAP NUMBERS

Reproduced from the Ordnance Survey Map With the permission of
 The Controller of H.M. Stationery Office
 Crown Copyright reserved 100023455 2006
 This plan has been produced specifically to supply an individual with
 value added Local Authority information
 Unauthorised reproduction infringes Crown Copyright and may lead to
 prosecution or Civil Proceedings

SCALE 1 : 10000

DATE 04/05/2006





WILTSHIRE COUNTY COUNCIL
 The Director of Environmental Services
 County Hall
 Trowbridge
 Wiltshire
 BA148JD

Reproduced from the Ordnance Survey Map
 With the permission of
 The Controller of H.M. Stationery Office.
 Crown Copyright reserved 100023455 2006



This plan has been produced specifically
 to supply an individual with value added
 Local Authority information.

Unauthorised reproduction infringes
 Crown Copyright and may lead to
 prosecution or Civil Proceedings

**The County of Wiltshire (Parishes in the District of North Wiltshire)
 (Prohibition and Restriction of Waiting, On Street Parking and Clearways)
 Consolidation Order 2006**

CASTLE COMBE

Key to Restriction Types Displayed

-  No waiting at any time
-  No waiting

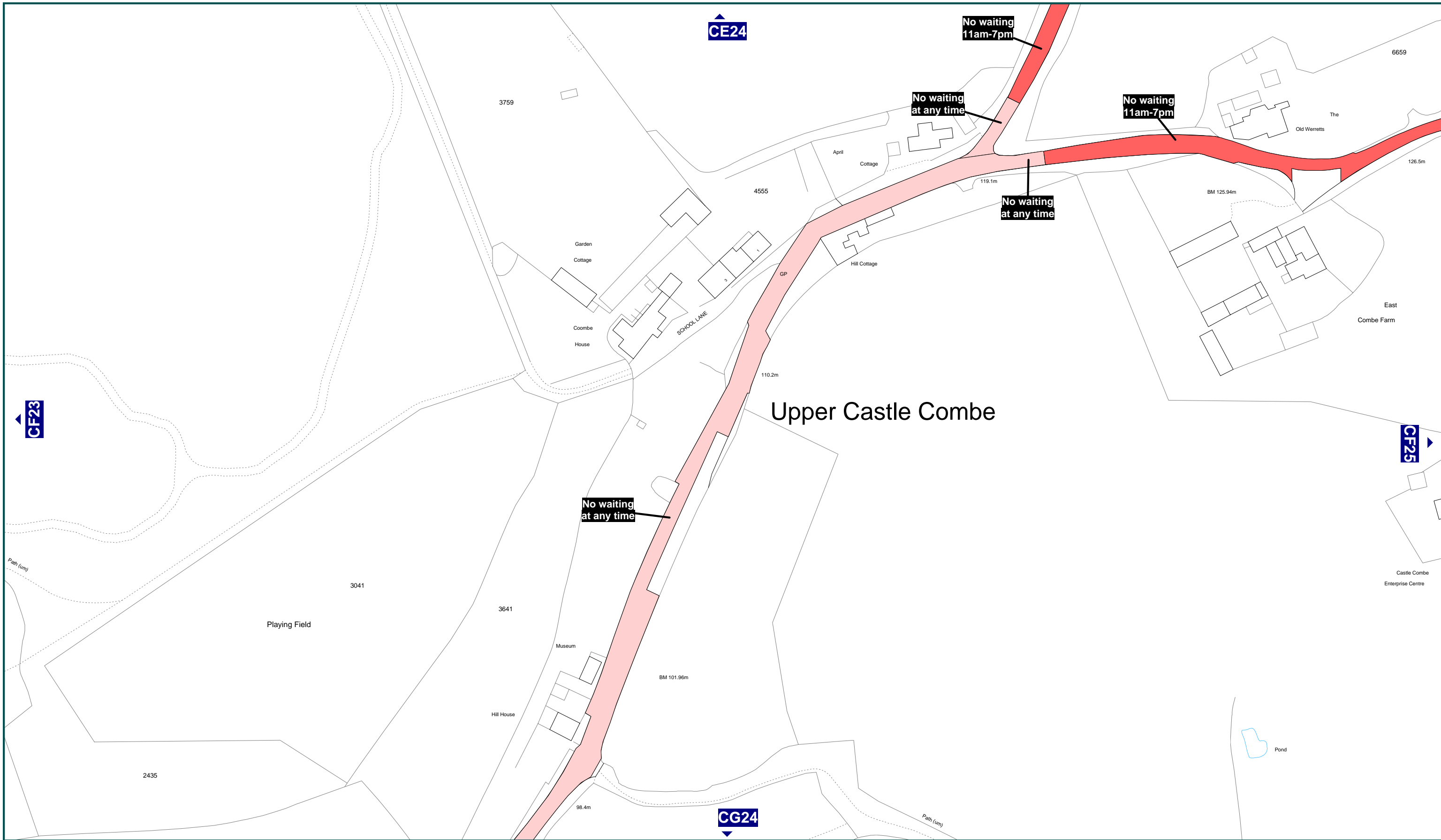
SCALE 1 : 1250

DATE 04/05/2006

FILE NWDC01CONS

MAP NUMBER **CE24**





CF23

CE24

No waiting
11am-7pm

No waiting
at any time

No waiting
11am-7pm

No waiting
at any time

No waiting
at any time

CF25

CG24

Upper Castle Combe



Reproduced from the Ordnance Survey Map
With the permission of
The Controller of H.M. Stationery Office.
Crown Copyright reserved 100023455 2006

**The County of Wiltshire (Parishes in the District of North Wiltshire)
(Prohibition and Restriction of Waiting, On Street Parking and Clearways)
Consolidation Order 2006**

Key to Restriction Types Displayed

- No waiting at any time
- No waiting

SCALE 1 : 1250

DATE 04/05/2006

FILE NWDC01CONS

MAP NUMBER **CF24**

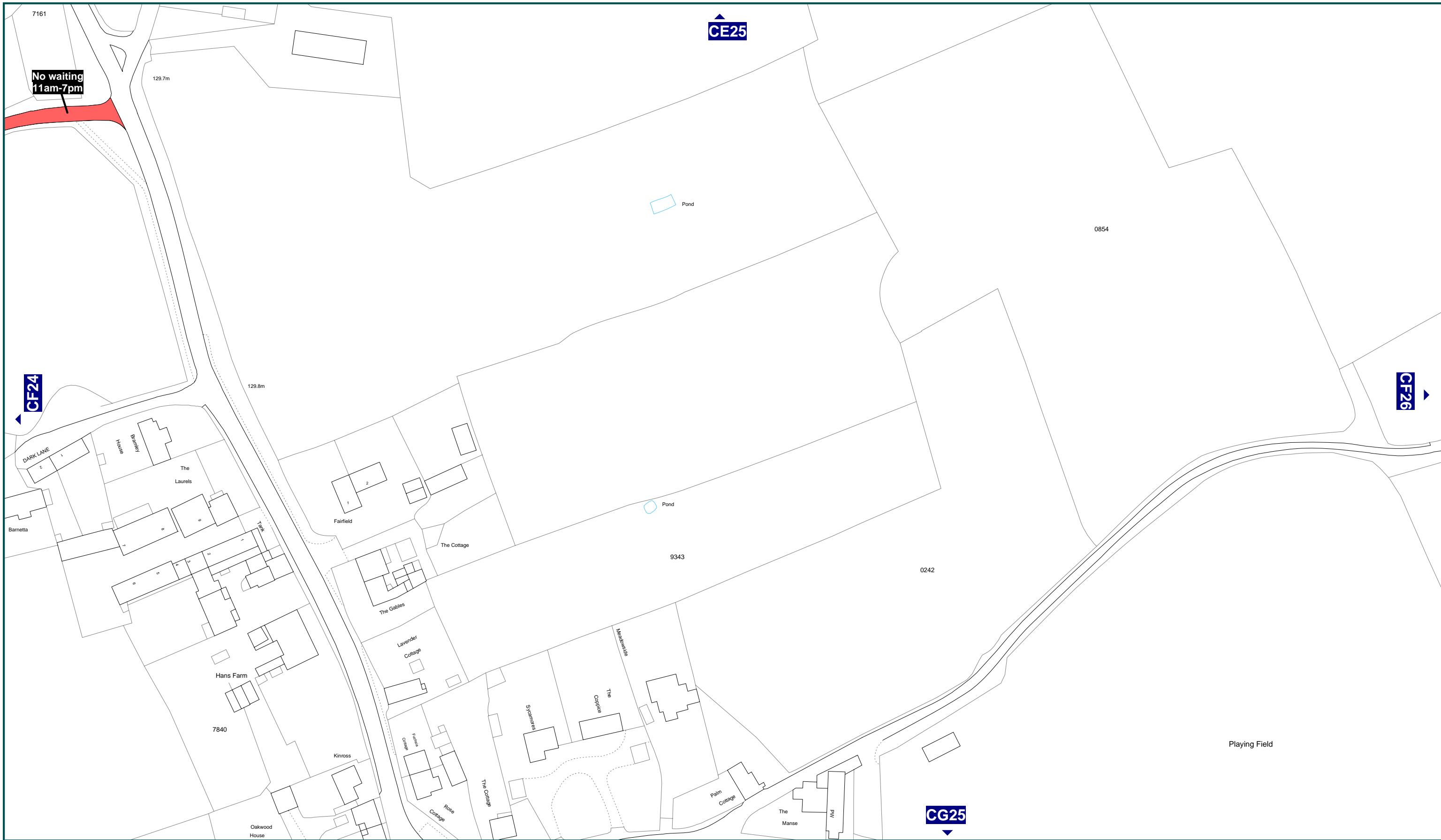
WILTSHIRE COUNTY COUNCIL
The Director of Environmental Services
County Hall
Trowbridge
Wiltshire
BA148JD

This plan has been produced specifically
to supply an individual with value added
Local Authority information.

Unauthorised reproduction infringes
Crown Copyright and may lead to
prosecution or Civil Proceedings

CASTLE COMBE





WILTSHIRE COUNTY COUNCIL
 The Director of Environmental Services
 County Hall
 Trowbridge
 Wiltshire
 BA148JD

Reproduced from the Ordnance Survey Map
 With the permission of
 The Controller of H.M. Stationery Office.
 Crown Copyright reserved 100023455 2006

This plan has been produced specifically
 to supply an individual with value added
 Local Authority information.

Unauthorised reproduction infringes
 Crown Copyright and may lead to
 prosecution or Civil Proceedings

**The County of Wiltshire (Parishes in the District of North Wiltshire)
 (Prohibition and Restriction of Waiting, On Street Parking and Clearways)
 Consolidation Order 2006**

CASTLE COMBE

Key to Restriction Types Displayed

 **No waiting**

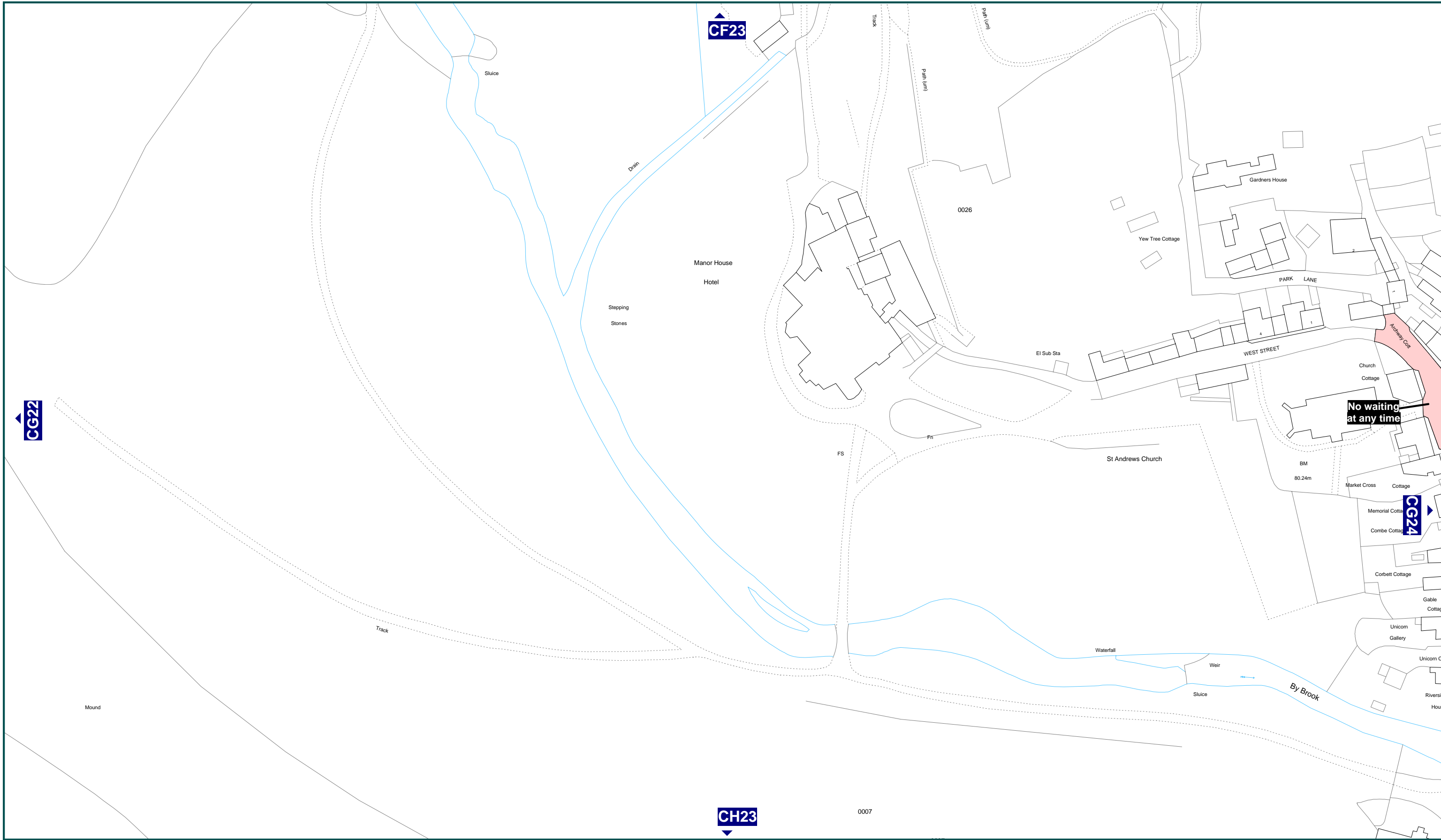
SCALE 1 : 1250

DATE 04/05/2006

FILE NWDC01CONS

MAP NUMBER **CF25**





CG22

CF23

CH23

CG24

No waiting at any time



WILTSHIRE COUNTY COUNCIL
The Director of Environmental Services
County Hall
Trowbridge
Wiltshire
BA148JD

Reproduced from the Ordnance Survey Map
With the permission of
The Controller of H.M. Stationery Office.
Crown Copyright reserved 100023455 2006

This plan has been produced specifically
to supply an individual with value added
Local Authority information.

Unauthorised reproduction infringes
Crown Copyright and may lead to
prosecution or Civil Proceedings

The County of Wiltshire (Parishes in the District of North Wiltshire)
(Prohibition and Restriction of Waiting, On Street Parking and Clearways)
Consolidation Order 2006

CASTLE COMBE

Key to Restriction Types Displayed

 No waiting at any time

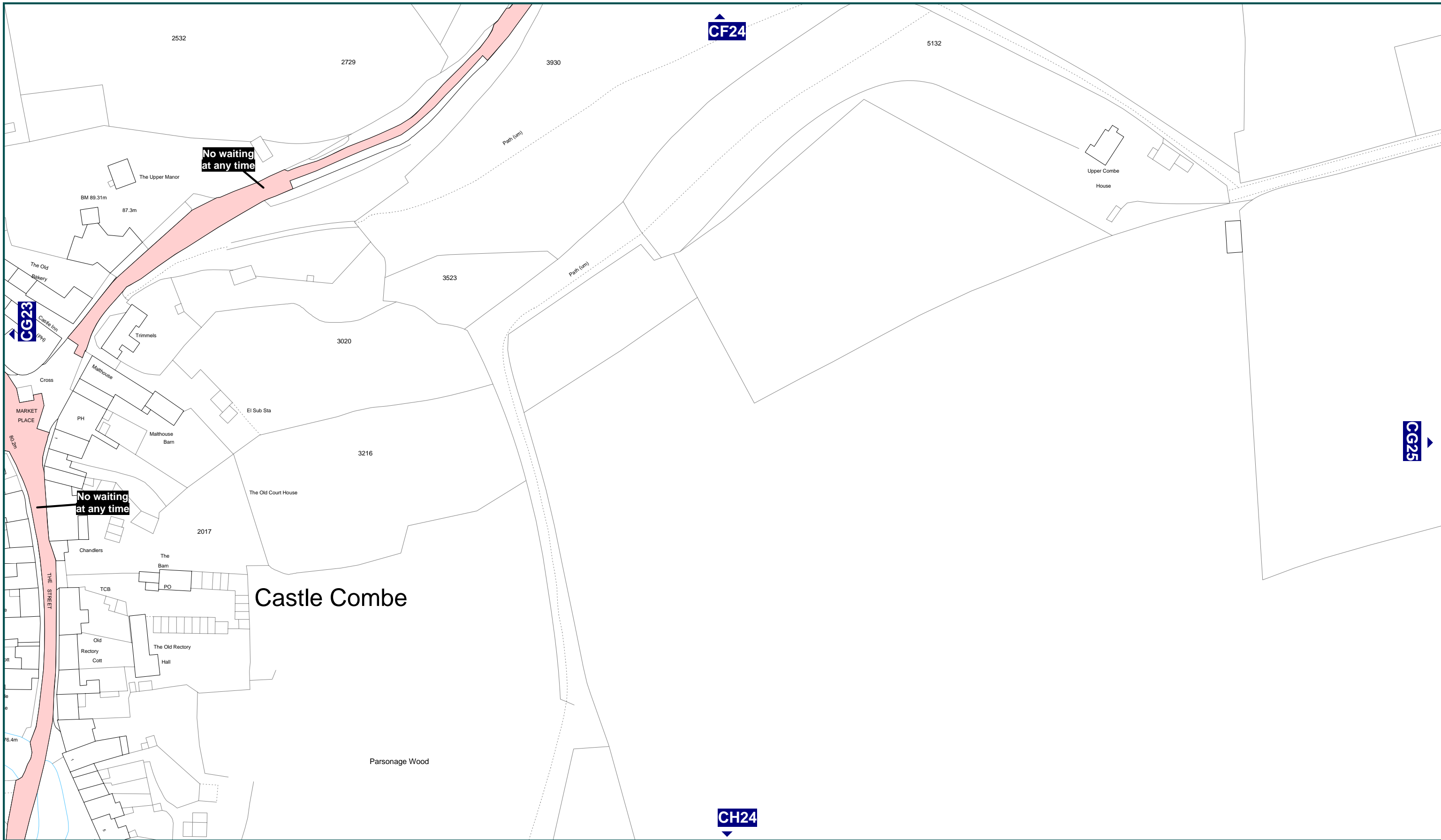
SCALE 1 : 1250

DATE 04/05/2006

FILE NWDC01CONS

MAP NUMBER CG23





WILTSHIRE COUNTY COUNCIL
 The Director of Environmental Services
 County Hall
 Trowbridge
 Wiltshire
 BA148JD

Reproduced from the Ordnance Survey Map
 With the permission of
 The Controller of H.M. Stationery Office.
 Crown Copyright reserved 100023455 2006

This plan has been produced specifically
 to supply an individual with value added
 Local Authority information.

Unauthorised reproduction infringes
 Crown Copyright and may lead to
 prosecution or Civil Proceedings

**The County of Wiltshire (Parishes in the District of North Wiltshire)
 (Prohibition and Restriction of Waiting, On Street Parking and Clearways)
 Consolidation Order 2006**

CASTLE COMBE

Key to Restriction Types Displayed

 **No waiting at any time**

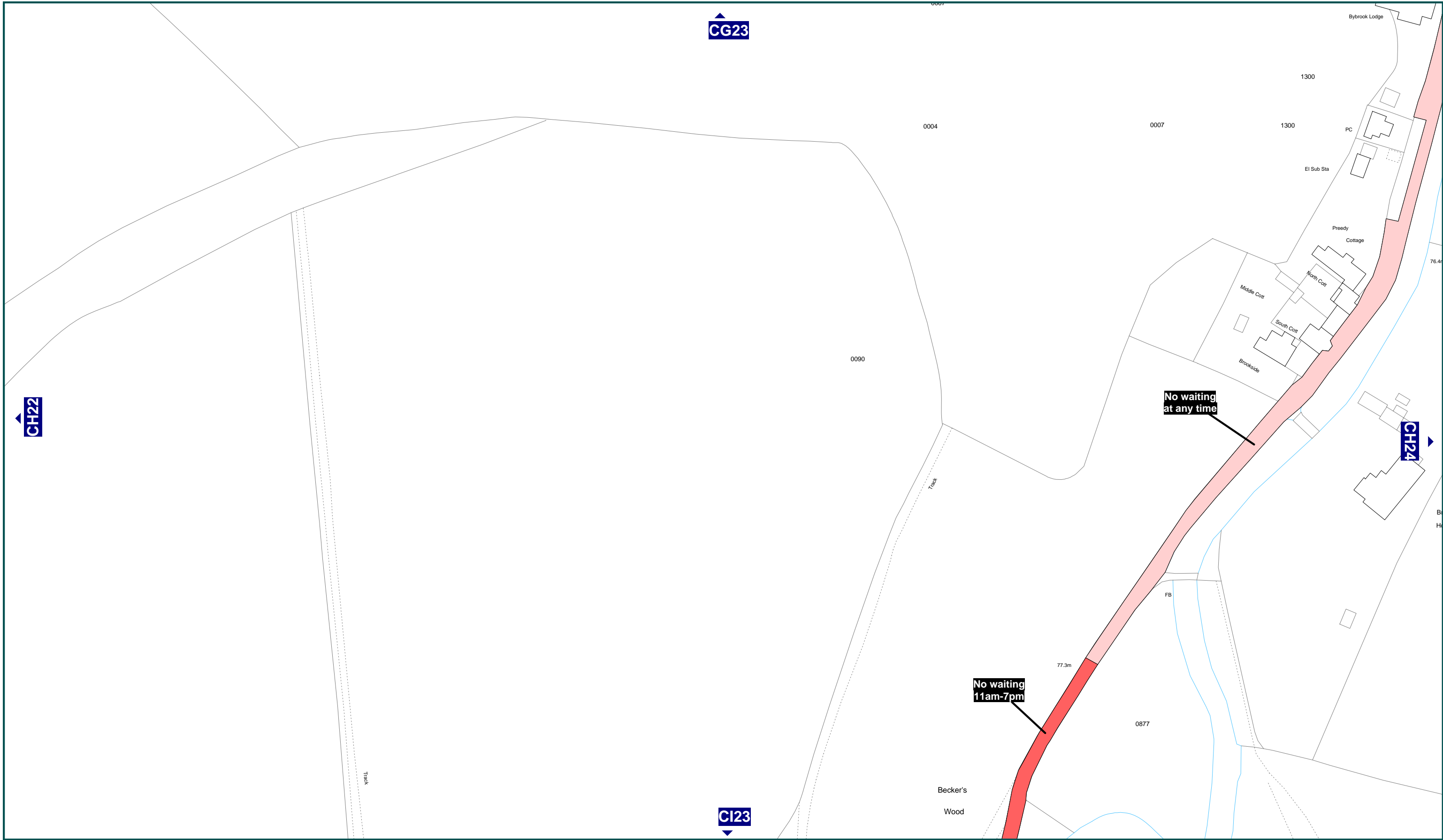
SCALE 1 : 1250

DATE 04/05/2006

FILE NWDC01CONS

MAP NUMBER **CG24**





WILTSHIRE COUNTY COUNCIL
 The Director of Environmental Services
 County Hall
 Trowbridge
 Wiltshire
 BA148JD

Reproduced from the Ordnance Survey Map
 With the permission of
 The Controller of H.M. Stationery Office.
 Crown Copyright reserved 100023455 2006



This plan has been produced specifically
 to supply an individual with value added
 Local Authority information.

Unauthorised reproduction infringes
 Crown Copyright and may lead to
 prosecution or Civil Proceedings

**The County of Wiltshire (Parishes in the District of North Wiltshire)
 (Prohibition and Restriction of Waiting, On Street Parking and Clearways)
 Consolidation Order 2006**

CASTLE COMBE

Key to Restriction Types Displayed

-  **No waiting at any time**
-  **No waiting**

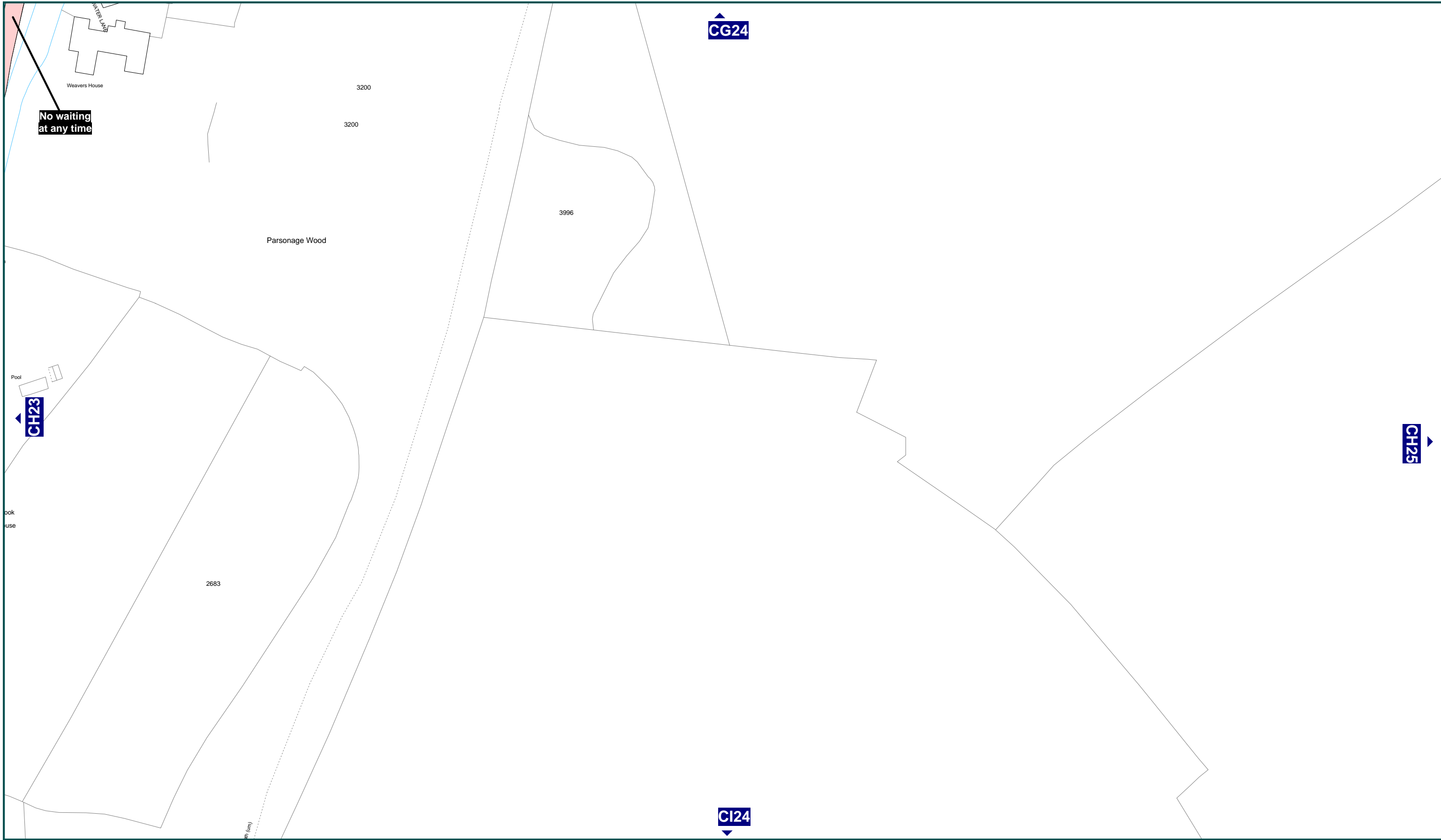
SCALE 1 : 1250

DATE 04/05/2006

FILE NWDC01CONS

MAP NUMBER CH23





WILTSHIRE COUNTY COUNCIL
 The Director of Environmental Services
 County Hall
 Trowbridge
 Wiltshire
 BA148JD

Reproduced from the Ordnance Survey Map
 With the permission of
 The Controller of H.M. Stationery Office.
 Crown Copyright reserved 100023455 2006


This plan has been produced specifically
 to supply an individual with value added
 Local Authority information.


Unauthorised reproduction infringes
 Crown Copyright and may lead to
 prosecution or Civil Proceedings

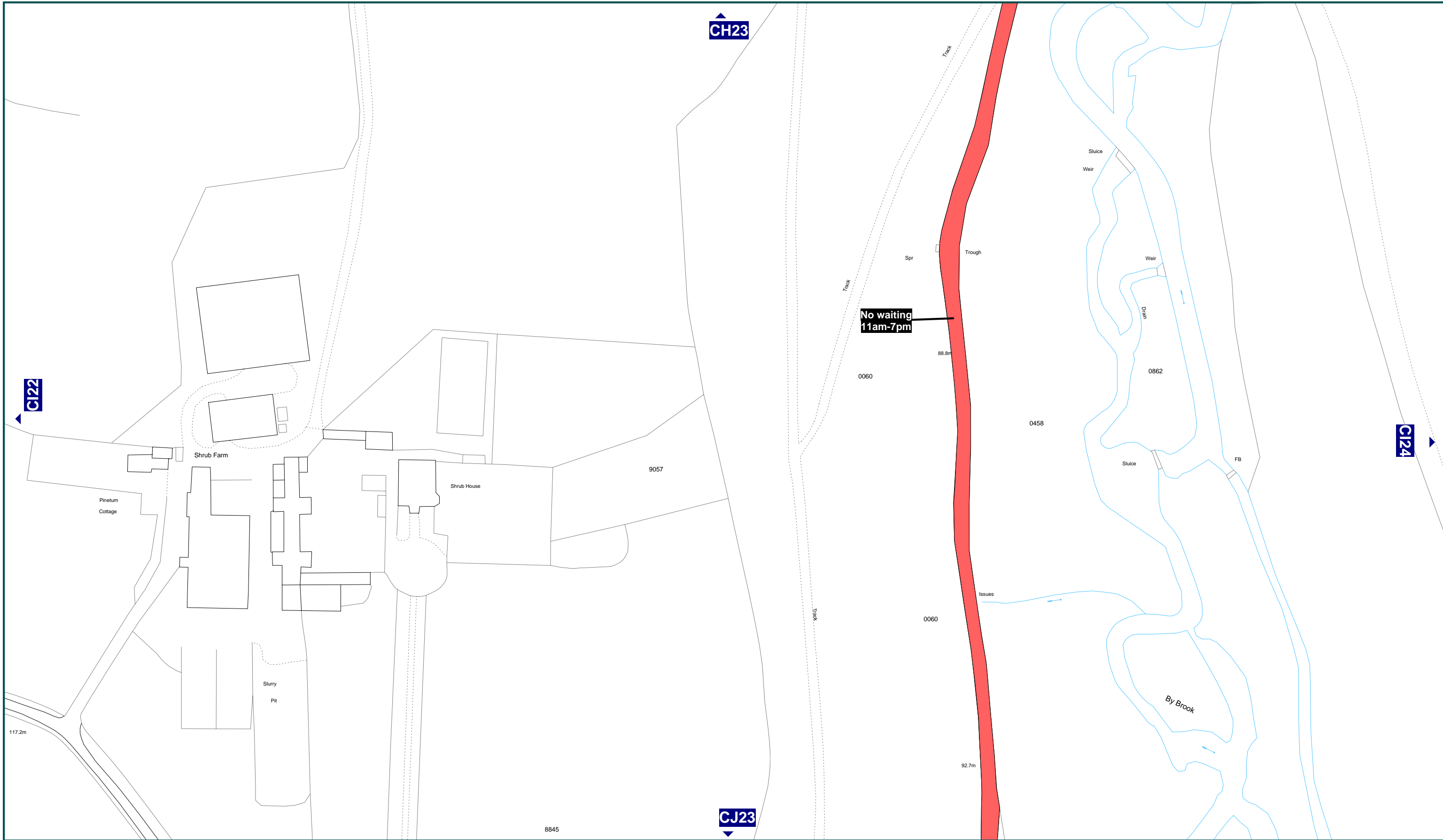
**The County of Wiltshire (Parishes in the District of North Wiltshire)
 (Prohibition and Restriction of Waiting, On Street Parking and Clearways)
 Consolidation Order 2006**

CASTLE COMBE

Key to Restriction Types Displayed

 **No waiting at any time**

SCALE	1 : 1250	
DATE	04/05/2006	
FILE	NWDC01CONS	
	MAP NUMBER	CH24



WILTSHIRE COUNTY COUNCIL
 The Director of Environmental Services
 County Hall
 Trowbridge
 Wiltshire
 BA148JD

Reproduced from the Ordnance Survey Map
 With the permission of
 The Controller of H.M. Stationery Office.
 Crown Copyright reserved 100023455 2006

This plan has been produced specifically
 to supply an individual with value added
 Local Authority information.

Unauthorised reproduction infringes
 Crown Copyright and may lead to
 prosecution or Civil Proceedings

**The County of Wiltshire (Parishes in the District of North Wiltshire)
 (Prohibition and Restriction of Waiting, On Street Parking and Clearways)
 Consolidation Order 2006**

CASTLE COMBE

Key to Restriction Types Displayed

 **No waiting**

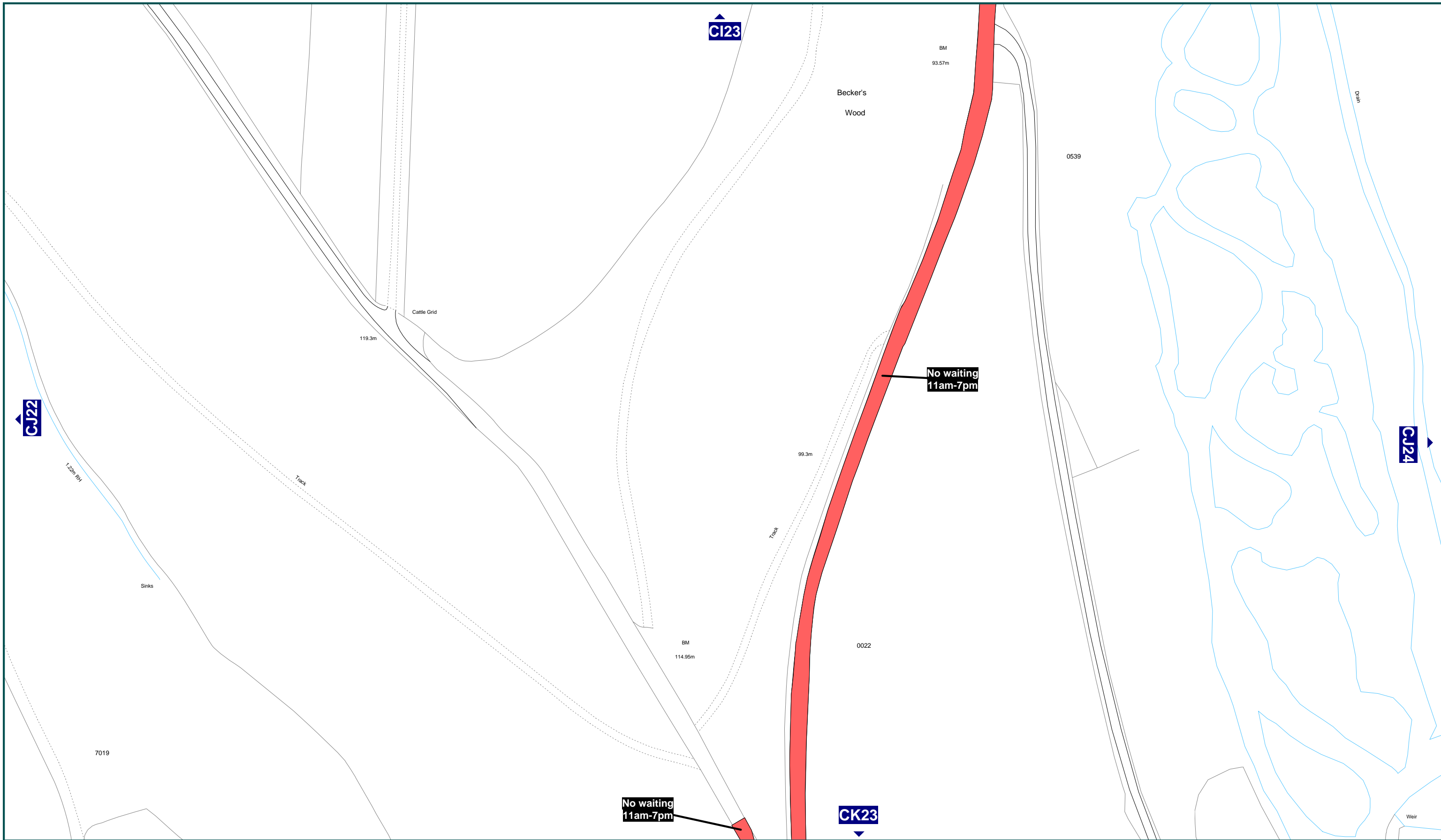
SCALE 1 : 1250

DATE 04/05/2006

FILE NWDC01CONS

MAP NUMBER **CI23**





WILTSHIRE COUNTY COUNCIL
 The Director of Environmental Services
 County Hall
 Trowbridge
 Wiltshire
 BA148JD

Reproduced from the Ordnance Survey Map
 With the permission of
 The Controller of H.M. Stationery Office.
 Crown Copyright reserved 100023455 2006

This plan has been produced specifically
 to supply an individual with value added
 Local Authority information.

Unauthorised reproduction infringes
 Crown Copyright and may lead to
 prosecution or Civil Proceedings

The County of Wiltshire (Parishes in the District of North Wiltshire)
 (Prohibition and Restriction of Waiting, On Street Parking and Clearways)
 Consolidation Order 2006

CASTLE COMBE

Key to Restriction Types Displayed

 **No waiting**

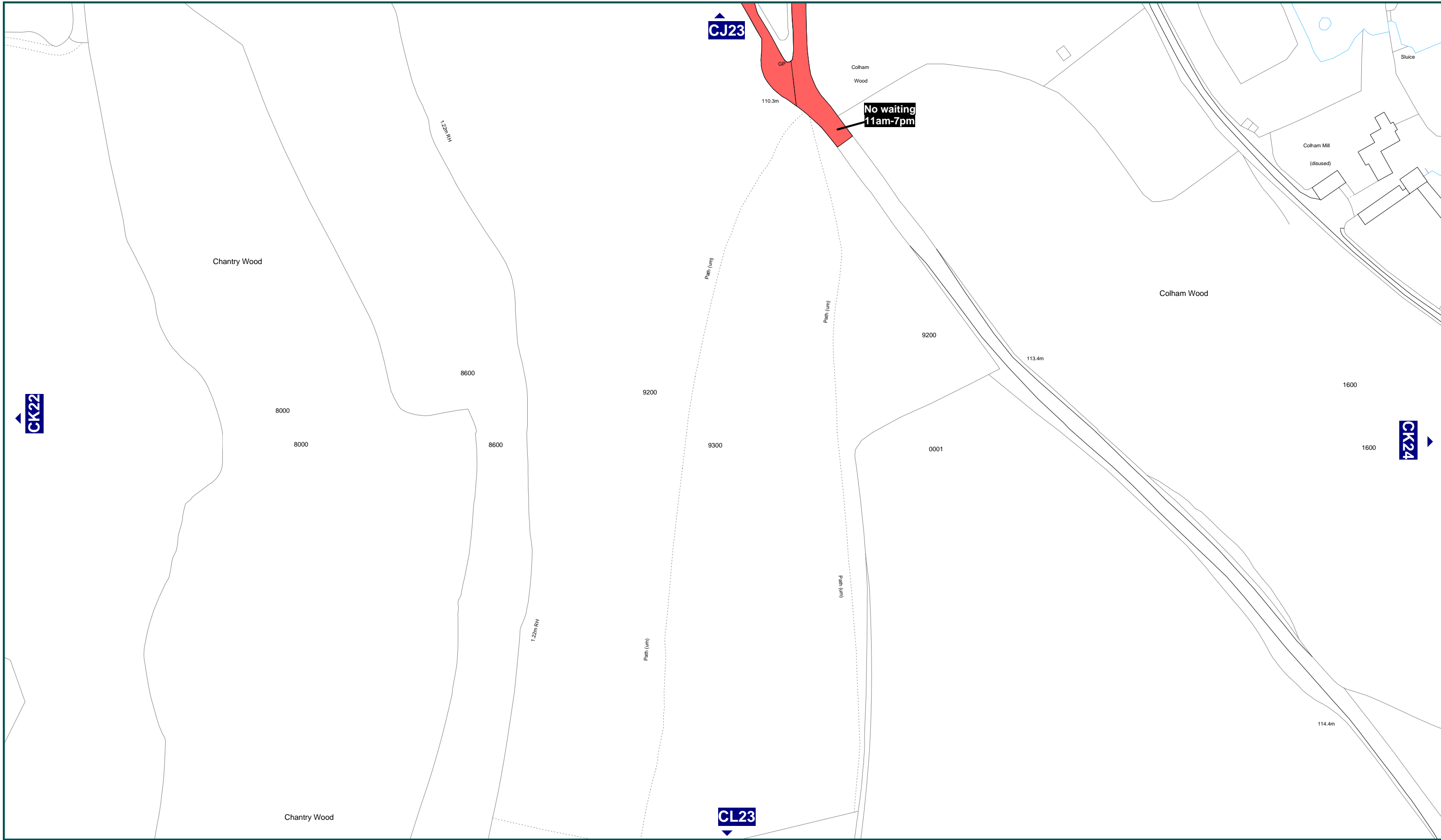
SCALE 1 : 1250

DATE 04/05/2006

FILE NWDC01CONS

MAP NUMBER **CJ23**





WILTSHIRE COUNTY COUNCIL
 The Director of Environmental Services
 County Hall
 Trowbridge
 Wiltshire
 BA148JD

Reproduced from the Ordnance Survey Map
 With the permission of
 The Controller of H.M. Stationery Office.
 Crown Copyright reserved 100023455 2006

This plan has been produced specifically
 to supply an individual with value added
 Local Authority information.

Unauthorised reproduction infringes
 Crown Copyright and may lead to
 prosecution or Civil Proceedings

**The County of Wiltshire (Parishes in the District of North Wiltshire)
 (Prohibition and Restriction of Waiting, On Street Parking and Clearways)
 Consolidation Order 2006**

CASTLE COMBE

Key to Restriction Types Displayed

 **No waiting**

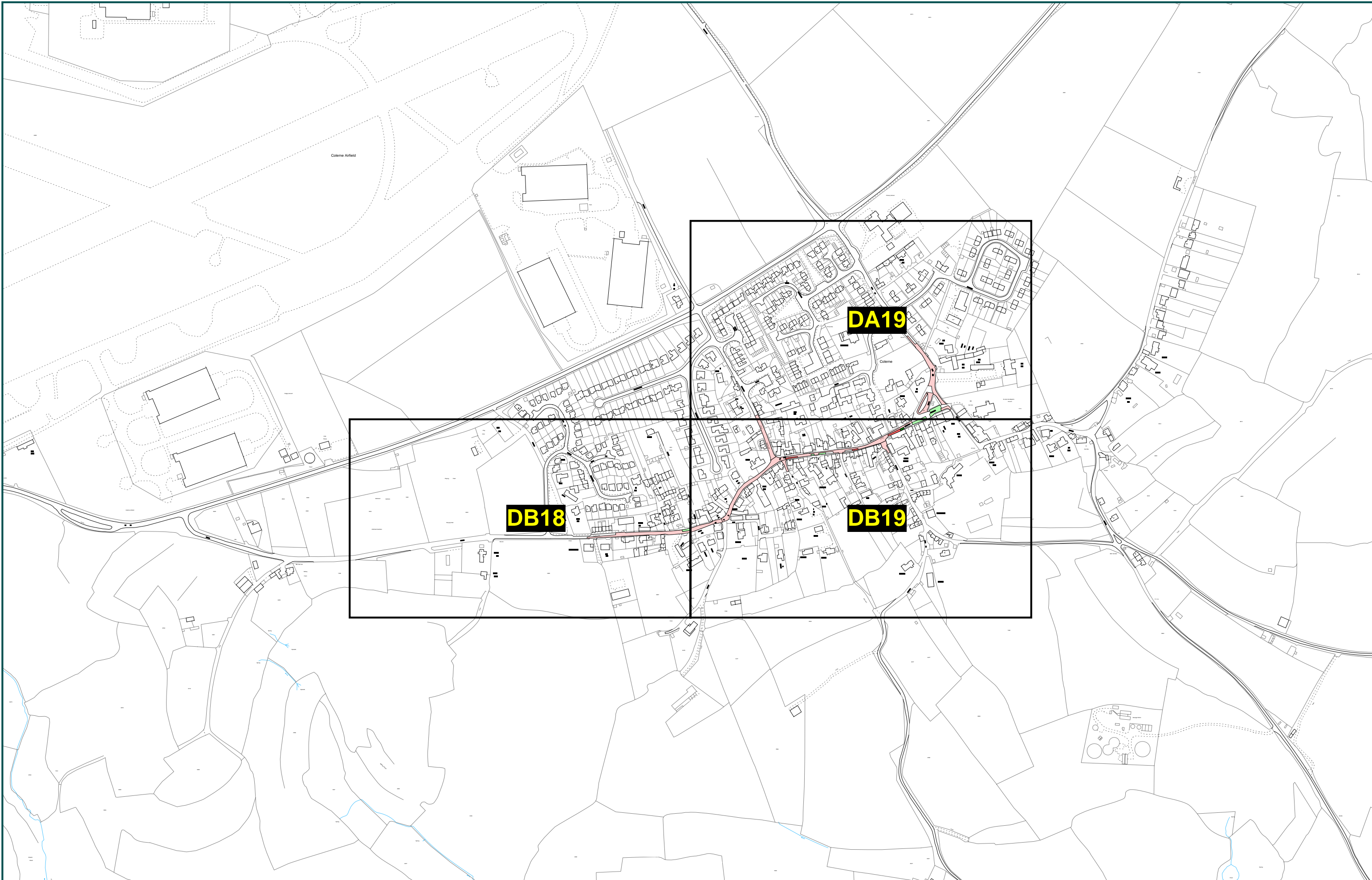
SCALE 1 : 1250

DATE 04/05/2006

FILE NWDC01CONS



MAP NUMBER **CK23**



WILTSHIRE COUNTY COUNCIL
 The Director of Environmental Services
 County Hall
 Trowbridge
 Wiltshire
 BA148JD

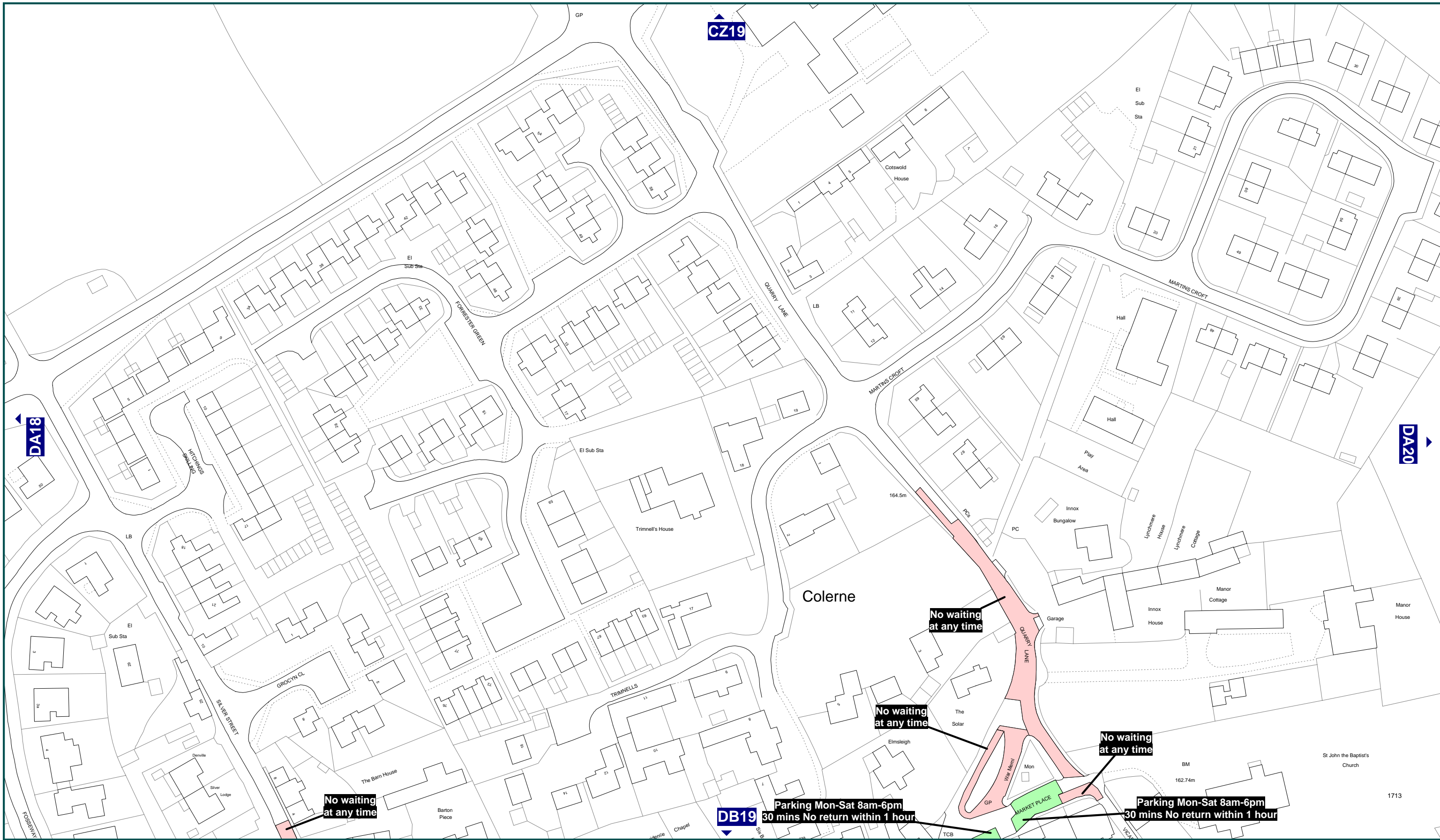
The County of Wiltshire (Parishes in the District of North Wiltshire)
(Prohibition and Restriction of Waiting, On Street Parking and Clearways)
Consolidation Order 2006
COLERNE - MAP NUMBERS

Reproduced from the Ordnance Survey Map With the permission of
 The Controller of H.M. Stationery Office
 Crown Copyright reserved 100023455 2006
 This plan has been produced specifically to supply an individual with
 value added Local Authority information
 Unauthorised reproduction infringes Crown Copyright and may lead to
 prosecution or Civil Proceedings

SCALE 1 : 5000

DATE 04/05/2006





WILTSHIRE COUNTY COUNCIL
 The Director of Environmental Services
 County Hall
 Trowbridge
 Wiltshire
 BA148JD

Reproduced from the Ordnance Survey Map
 With the permission of
 The Controller of H.M. Stationery Office.
 Crown Copyright reserved 100023455 2006

This plan has been produced specifically
 to supply an individual with value added
 Local Authority information.

Unauthorised reproduction infringes
 Crown Copyright and may lead to
 prosecution or Civil Proceedings

**The County of Wiltshire (Parishes in the District of North Wiltshire)
 (Prohibition and Restriction of Waiting, On Street Parking and Clearways)
 Consolidation Order 2006**

COLERNE

Key to Restriction Types Displayed

- No waiting at any time**
- Parking**

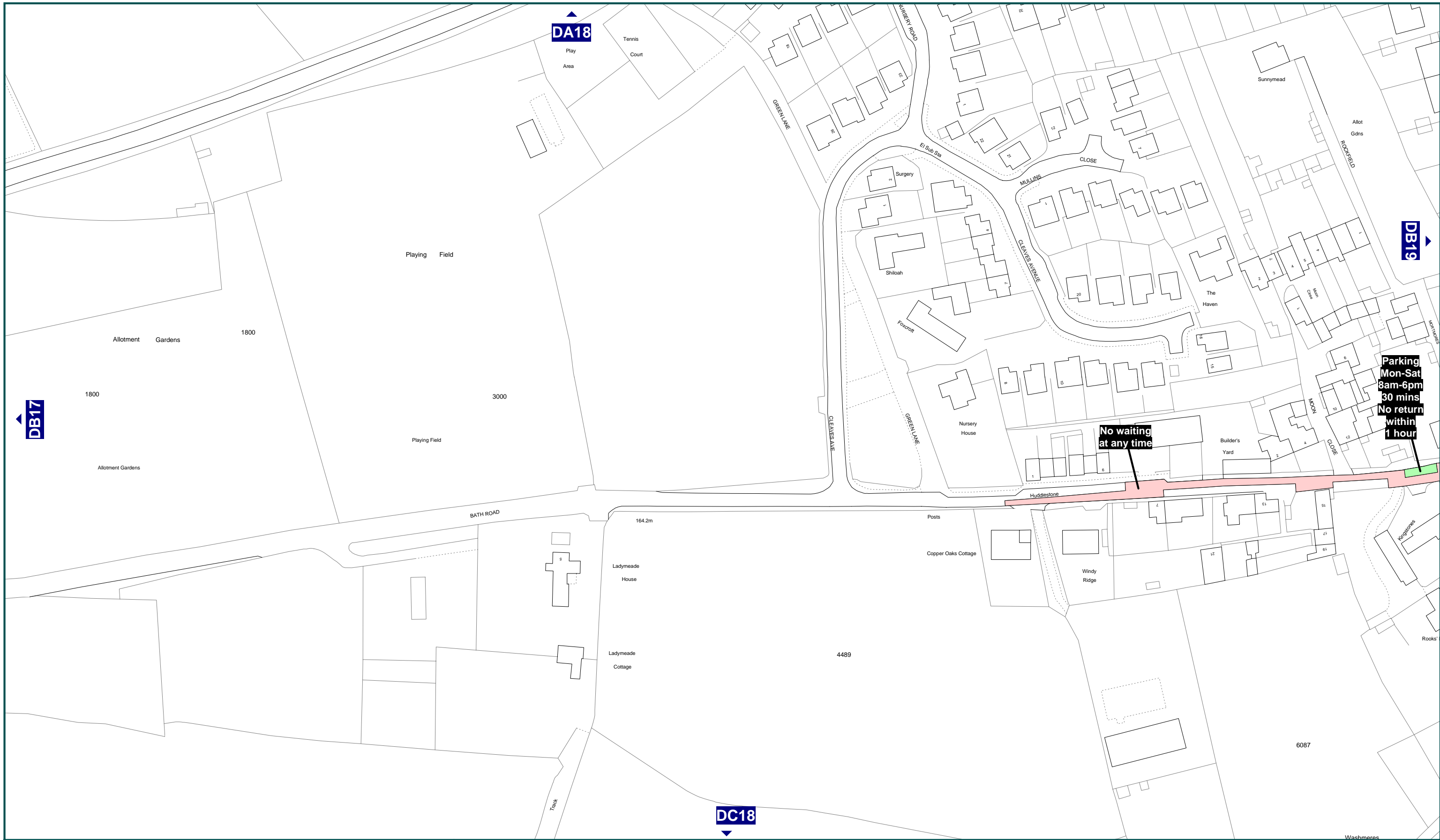
SCALE **1 : 1250**

DATE **04/05/2006**

FILE **NWDC01CONS**

MAP NUMBER **DA19**





Parking
 Mon-Sat
 8am-6pm
 30 mins
 No return
 within
 1 hour

No waiting
 at any time

DB17

DA18

DB19

DC18



Reproduced from the Ordnance Survey Map
 With the permission of
 The Controller of H.M. Stationery Office.
 Crown Copyright reserved 100023455 2006

The County of Wiltshire (Parishes in the District of North Wiltshire)
 (Prohibition and Restriction of Waiting, On Street Parking and Clearways)
 Consolidation Order 2006

COLERNE

WILTSHIRE COUNTY COUNCIL
 The Director of Environmental Services
 County Hall
 Trowbridge
 Wiltshire
 BA148JD

This plan has been produced specifically
 to supply an individual with value added
 Local Authority information.

Unauthorised reproduction infringes
 Crown Copyright and may lead to
 prosecution or Civil Proceedings

Key to Restriction Types Displayed

- No waiting at any time
- Parking

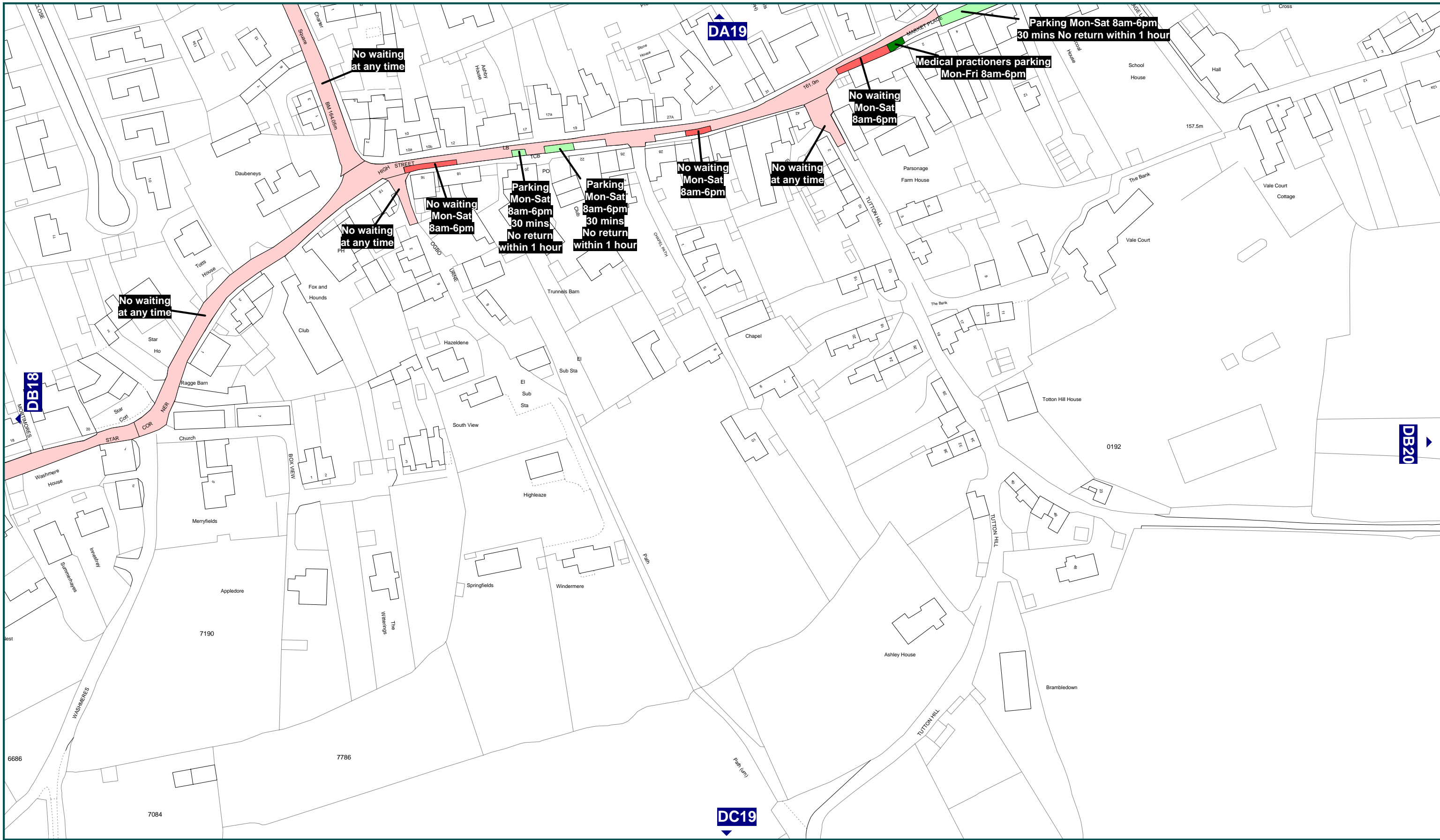
SCALE 1 : 1250

DATE 04/05/2006

FILE NWDC01CONS

MAP NUMBER DB18





WILTSHIRE COUNTY COUNCIL
 The Director of Environmental Services
 County Hall
 Trowbridge
 Wiltshire
 BA148JD

Reproduced from the Ordnance Survey Map
 With the permission of
 The Controller of H.M. Stationery Office.
 Crown Copyright reserved 100023455 2006

This plan has been produced specifically
 to supply an individual with value added
 Local Authority information.

Unauthorised reproduction infringes
 Crown Copyright and may lead to
 prosecution or Civil Proceedings

**The County of Wiltshire (Parishes in the District of North Wiltshire)
 (Prohibition and Restriction of Waiting, On Street Parking and Clearways)
 Consolidation Order 2006**

COLERNE

Key to Restriction Types Displayed

- No waiting at any time
- No waiting
- Parking
- Doctor parking

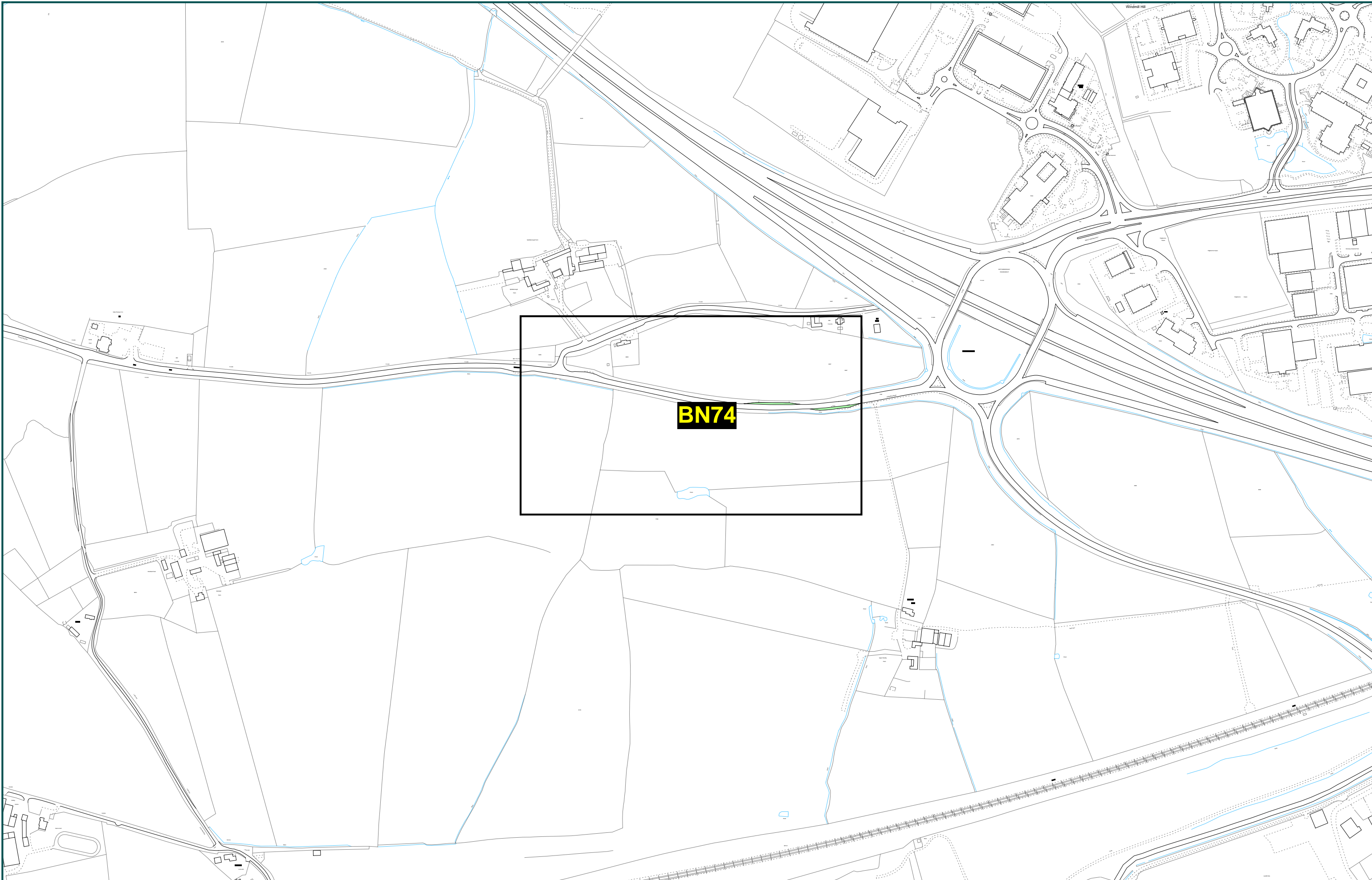
SCALE 1 : 1250

DATE 04/05/2006

FILE NWDC01CONS

MAP NUMBER DB19





WILTSHIRE COUNTY COUNCIL
 The Director of Environmental Services
 County Hall
 Trowbridge
 Wiltshire
 BA148JD

**The County of Wiltshire (Parishes in the District of North Wiltshire)
 (Prohibition and Restriction of Waiting, On Street Parking and Clearways)
 Consolidation Order 2006**

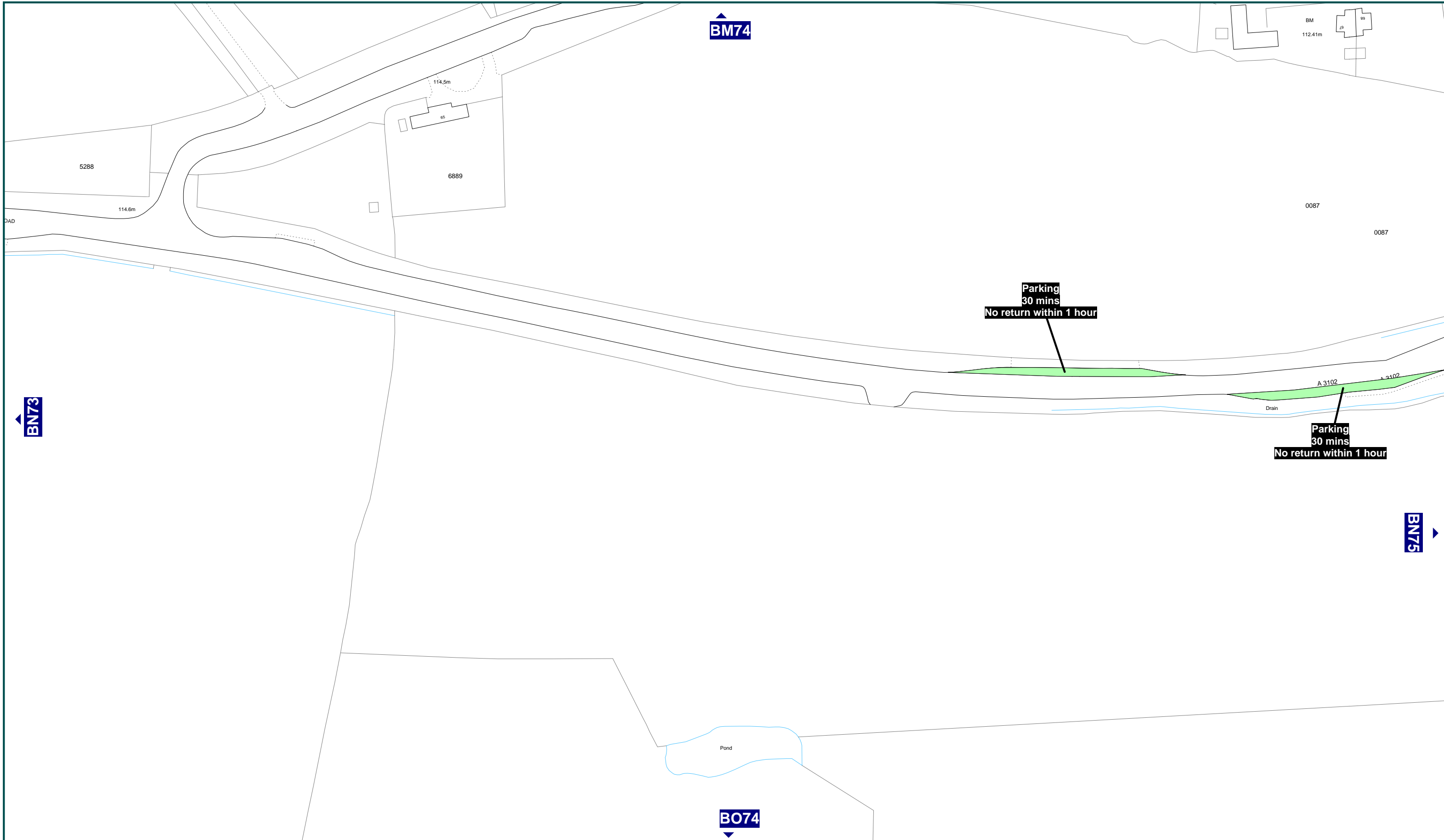
LYDIARD TREGOZE - MAP NUMBERS

Reproduced from the Ordnance Survey Map With the permission of
 The Controller of H.M. Stationery Office
 Crown Copyright reserved 100023455 2006
 This plan has been produced specifically to supply an individual with
 value added Local Authority information
 Unauthorised reproduction infringes Crown Copyright and may lead to
 prosecution or Civil Proceedings

SCALE 1 : 5000

DATE 05/05/2006





WILTSHIRE COUNTY COUNCIL
 The Director of Environmental Services
 County Hall
 Trowbridge
 Wiltshire
 BA148JD

Reproduced from the Ordnance Survey Map
 With the permission of
 The Controller of H.M. Stationery Office.
 Crown Copyright reserved 100023455 2006

This plan has been produced specifically
 to supply an individual with value added
 Local Authority information.

Unauthorised reproduction infringes
 Crown Copyright and may lead to
 prosecution or Civil Proceedings

**The County of Wiltshire (Parishes in the District of North Wiltshire)
 (Prohibition and Restriction of Waiting, On Street Parking and Clearways)
 Consolidation Order 2006**

LYDIARD TREGOZE

Key to Restriction Types Displayed

 **Parking**

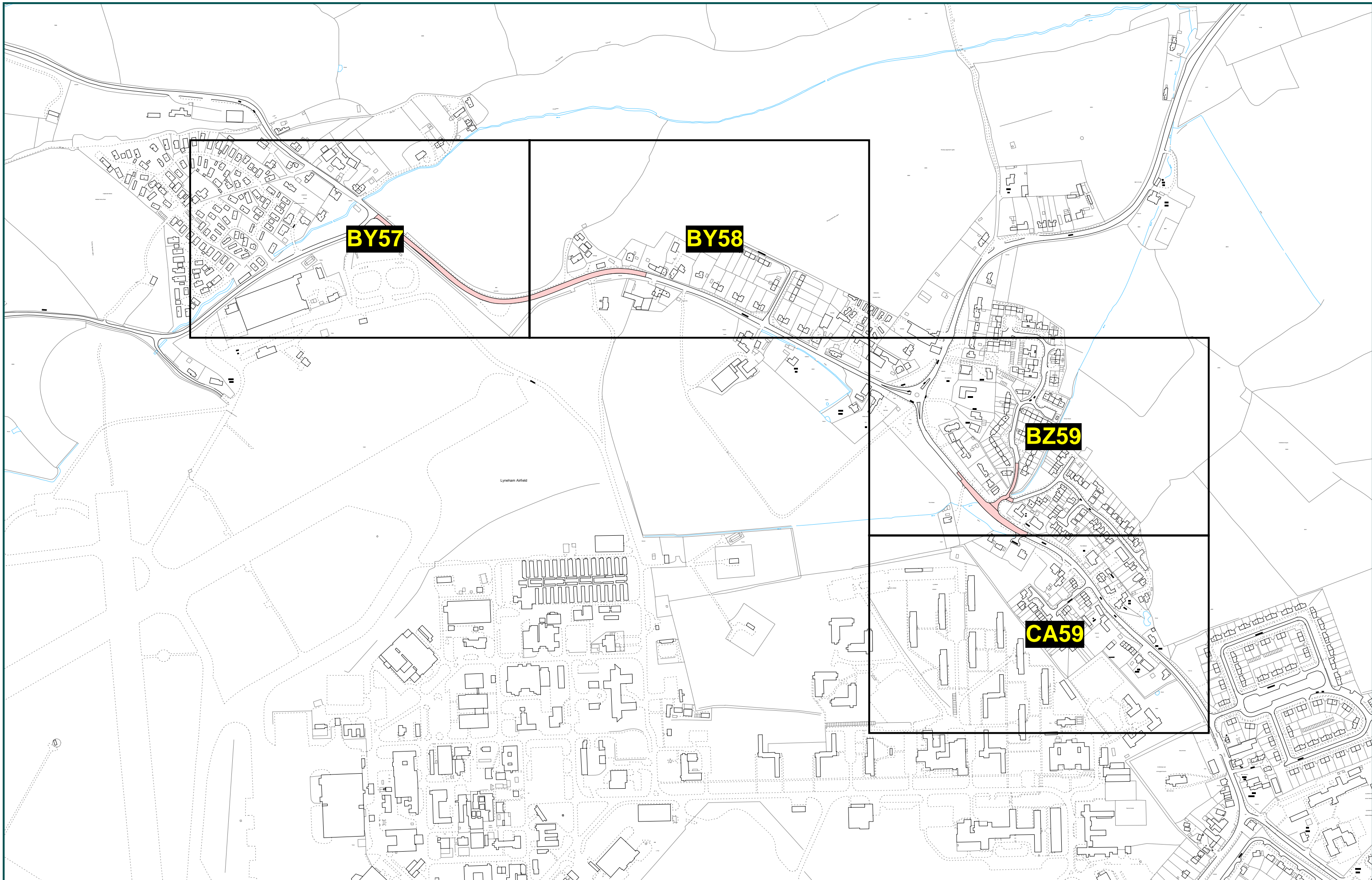
SCALE 1 : 1250

DATE 05/05/2006

FILE NWDC01CONS

MAP NUMBER **BN74**





WILTSHIRE COUNTY COUNCIL
 The Director of Environmental Services
 County Hall
 Trowbridge
 Wiltshire
 BA148JD

The County of Wiltshire (Parishes in the District of North Wiltshire)
(Prohibition and Restriction of Waiting, On Street Parking and Clearways)
Consolidation Order 2006

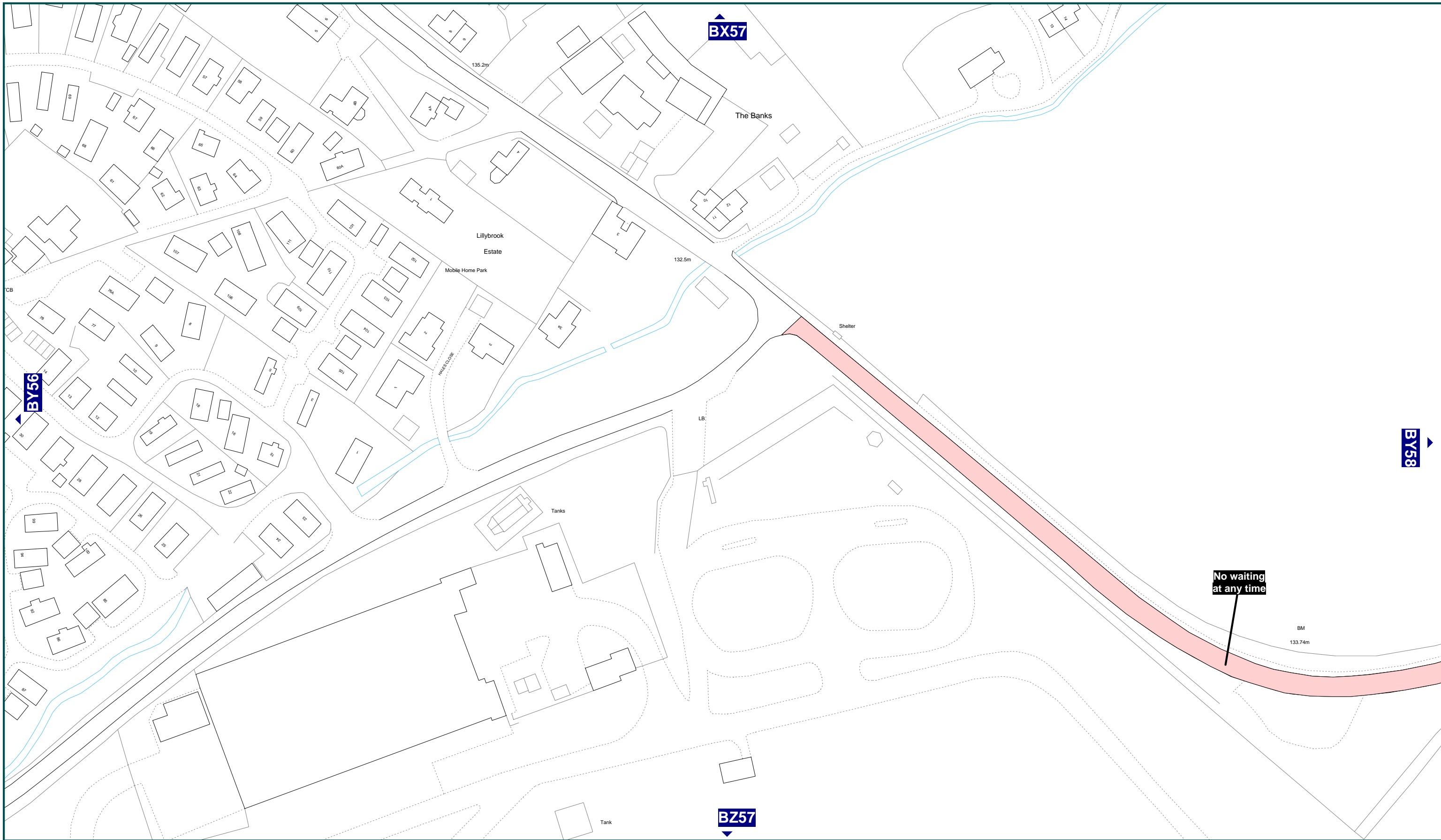
LYNEHAM - MAP NUMBERS

Reproduced from the Ordnance Survey Map With the permission of
 The Controller of H.M. Stationery Office
 Crown Copyright reserved 100023455 2006
 This plan has been produced specifically to supply an individual with
 value added Local Authority information
 Unauthorised reproduction infringes Crown Copyright and may lead to
 prosecution or Civil Proceedings

SCALE 1 : 5000

DATE 05/05/2006





WILTSHIRE COUNTY COUNCIL
 The Director of Environmental Services
 County Hall
 Trowbridge
 Wiltshire
 BA148JD

Reproduced from the Ordnance Survey Map
 With the permission of
 The Controller of H.M. Stationery Office.
 Crown Copyright reserved 100023455 2006

This plan has been produced specifically
 to supply an individual with value added
 Local Authority information.

Unauthorised reproduction infringes
 Crown Copyright and may lead to
 prosecution or Civil Proceedings

**The County of Wiltshire (Parishes in the District of North Wiltshire)
 (Prohibition and Restriction of Waiting, On Street Parking and Clearways)
 Consolidation Order 2006**

LYNEHAM

Key to Restriction Types Displayed

 **No waiting at any time**

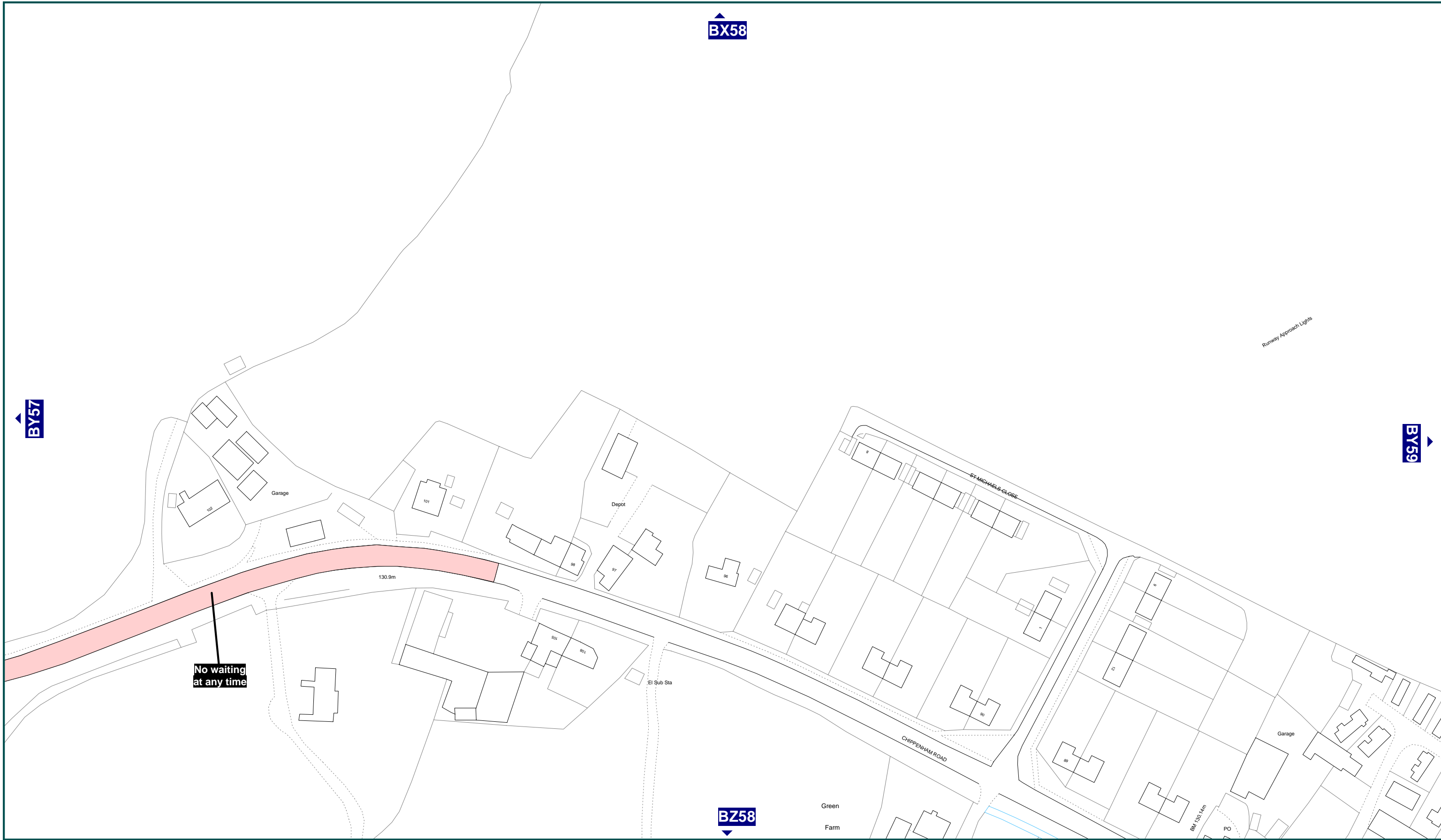
SCALE 1 : 1250

DATE 05/05/2006

FILE NWDC01CONS



MAP NUMBER **BY57**



No waiting
at any time



Wiltshire
COUNTY COUNCIL

WILTSHIRE COUNTY COUNCIL
The Director of Environmental Services
County Hall
Trowbridge
Wiltshire
BA148JD

Reproduced from the Ordnance Survey Map
With the permission of
The Controller of H.M. Stationery Office.
Crown Copyright reserved 100023455 2006


This plan has been produced specifically
to supply an individual with value added
Local Authority information.


Unauthorised reproduction infringes
Crown Copyright and may lead to
prosecution or Civil Proceedings

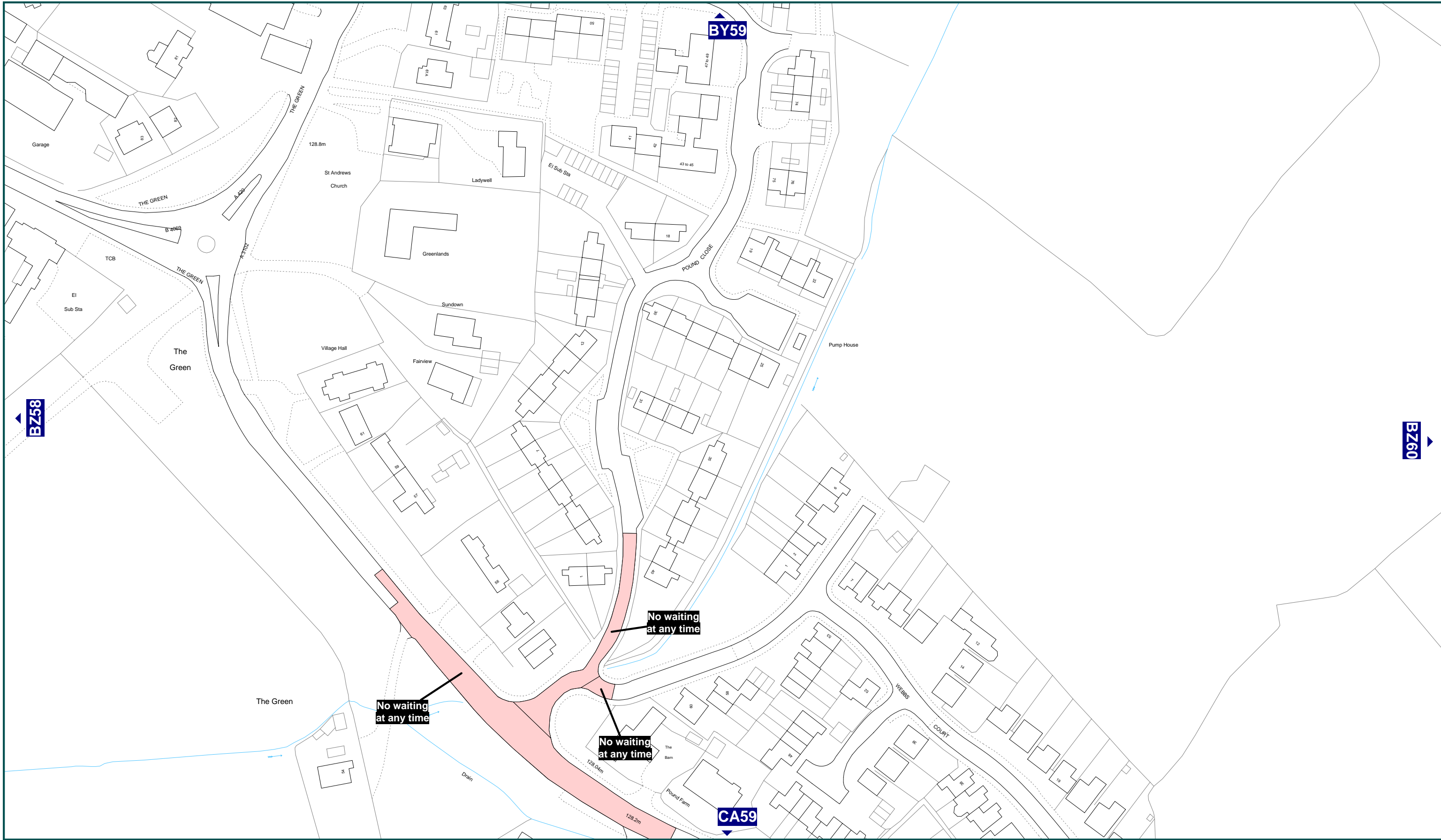
**The County of Wiltshire (Parishes in the District of North Wiltshire)
(Prohibition and Restriction of Waiting, On Street Parking and Clearways)
Consolidation Order 2006**

LYNEHAM

Key to Restriction Types Displayed

 **No waiting at any time**

SCALE	1 : 1250
DATE	05/05/2006
FILE	NWDC01CONS
	MAP NUMBER
	BY58






Wiltshire
 COUNTY COUNCIL
 WILTSHIRE COUNTY COUNCIL
 The Director of Environmental Services
 County Hall
 Trowbridge
 Wiltshire
 BA148JD

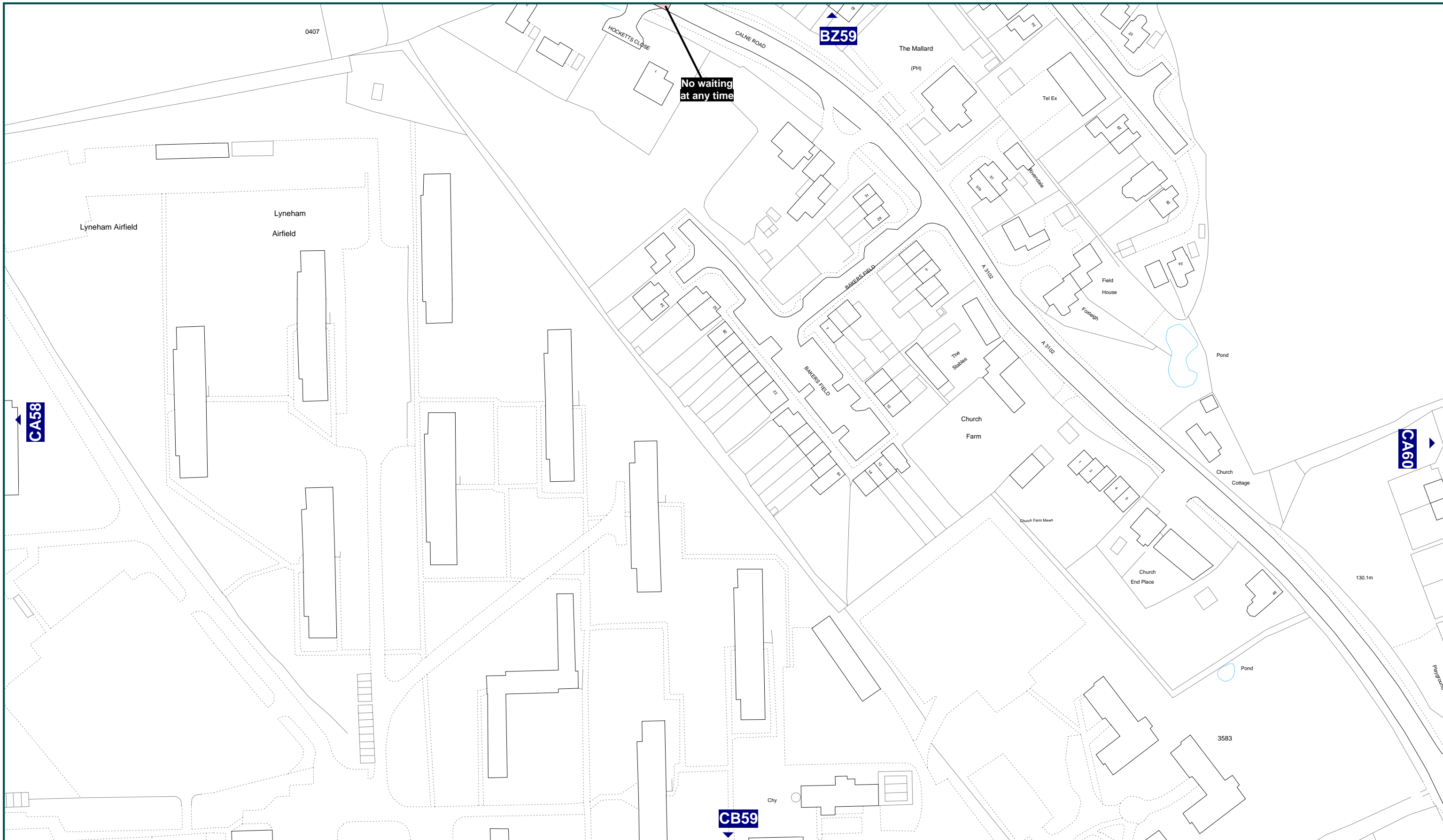
Reproduced from the Ordnance Survey Map
 With the permission of
 The Controller of H.M. Stationery Office.
 Crown Copyright reserved 100023455 2006
 This plan has been produced specifically
 to supply an individual with value added
 Local Authority information.
 Unauthorised reproduction infringes
 Crown Copyright and may lead to
 prosecution or Civil Proceedings

**The County of Wiltshire (Parishes in the District of North Wiltshire)
 (Prohibition and Restriction of Waiting, On Street Parking and Clearways)
 Consolidation Order 2006**
LYNEHAM

Key to Restriction Types Displayed


No waiting at any time

SCALE	1 : 1250
DATE	05/05/2006
FILE	NWDC01CONS
 MAP NUMBER	BZ59






Wiltshire
 COUNTY COUNCIL
 WILTSHIRE COUNTY COUNCIL
 The Director of Environmental Services
 County Hall
 Trowbridge
 Wiltshire
 BA148JD

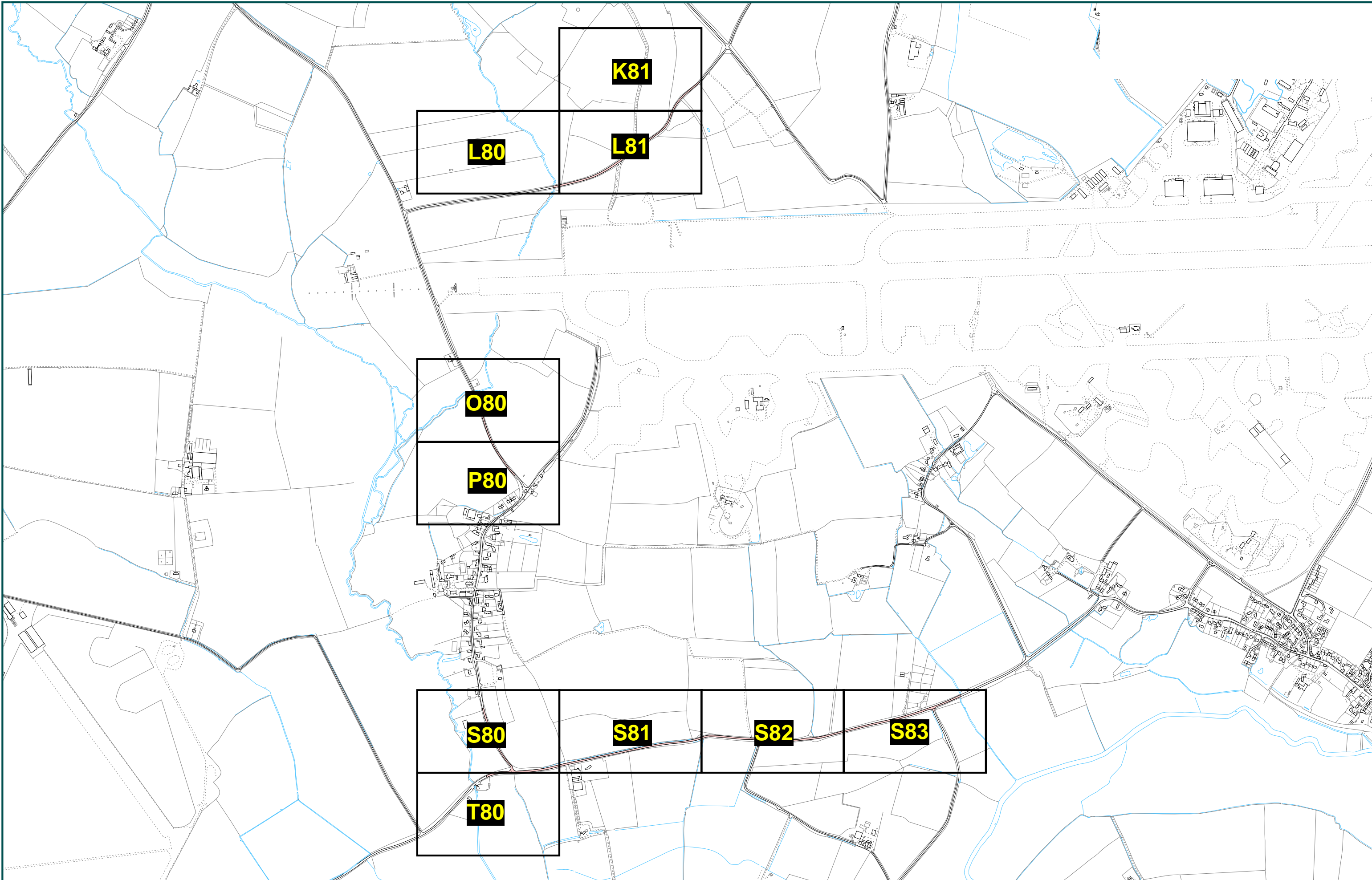
Reproduced from the Ordnance Survey Map
 With the permission of
 The Controller of H.M. Stationery Office.
 Crown Copyright reserved 100023455 2006
 This plan has been produced specifically
 to supply an individual with value added
 Local Authority information.
 Unauthorised reproduction infringes
 Crown Copyright and may lead to
 prosecution or Civil Proceedings

**The County of Wiltshire (Parishes in the District of North Wiltshire)
 (Prohibition and Restriction of Waiting, On Street Parking and Clearways)
 Consolidation Order 2006**
LYNEHAM

Key to Restriction Types Displayed


No waiting at any time

SCALE	1 : 1250
DATE	05/05/2006
FILE	NWDC01CONS
 MAP NUMBER	CA59



WILTSHIRE COUNTY COUNCIL
The Director of Environmental Services
County Hall
Trowbridge
Wiltshire
BA148JD

**The County of Wiltshire (Parishes in the District of North Wiltshire)
(Prohibition and Restriction of Waiting, On Street Parking and Clearways)
Consolidation Order 2006**

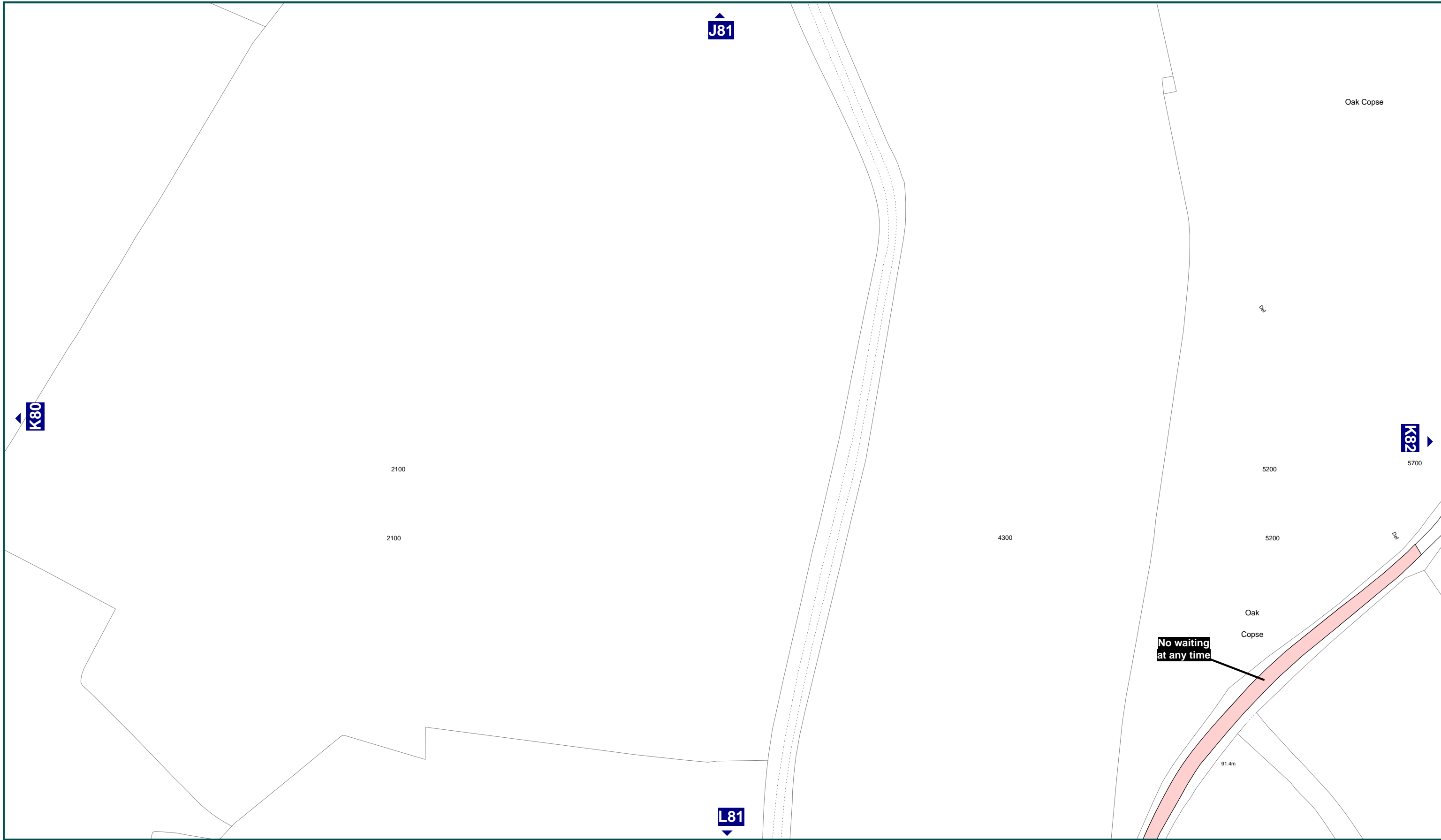
MARSTON MEYSEY - MAP NUMBERS

Reproduced from the Ordnance Survey Map With the permission of
The Controller of H.M. Stationery Office
Crown Copyright reserved 100023455 2006
This plan has been produced specifically to supply an individual with
value added Local Authority information
Unauthorised reproduction infringes Crown Copyright and may lead to
prosecution or Civil Proceedings

SCALE 1 : 12000

DATE 05/05/2006





WILTSHIRE COUNTY COUNCIL
 The Director of Environmental Services
 County Hall
 Trowbridge
 Wiltshire
 BA148JD

Reproduced from the Ordnance Survey Map
 With the permission of
 The Controller of H.M. Stationery Office.
 Crown Copyright reserved 100023455 2006

This plan has been produced specifically
 to supply an individual with value added
 Local Authority information.

Unauthorised reproduction infringes
 Crown Copyright and may lead to
 prosecution or Civil Proceedings

**The County of Wiltshire (Parishes in the District of North Wiltshire)
 (Prohibition and Restriction of Waiting, On Street Parking and Clearways)
 Consolidation Order 2006**

MARSTON MEYSEY

Key to Restriction Types Displayed

 **No waiting at any time**

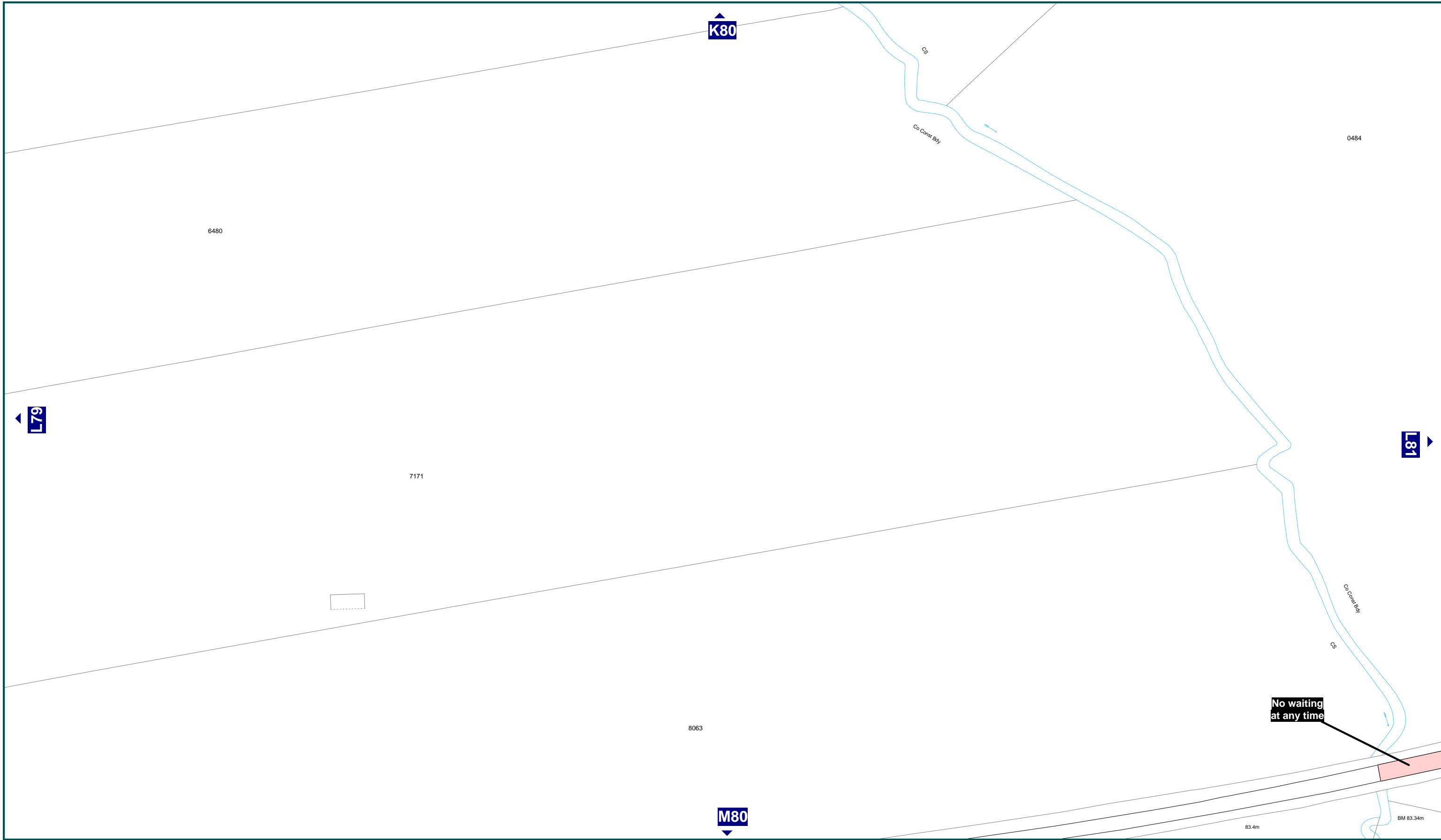
SCALE 1 : 1250

DATE 05/05/2006

FILE NWDC01CONS

MAP NUMBER **K81**





WILTSHIRE COUNTY COUNCIL
 The Director of Environmental Services
 County Hall
 Trowbridge
 Wiltshire
 BA148JD

Reproduced from the Ordnance Survey Map
 With the permission of
 The Controller of H.M. Stationery Office.
 Crown Copyright reserved 100023455 2006

This plan has been produced specifically
 to supply an individual with value added
 Local Authority information.

Unauthorised reproduction infringes
 Crown Copyright and may lead to
 prosecution or Civil Proceedings

**The County of Wiltshire (Parishes in the District of North Wiltshire)
 (Prohibition and Restriction of Waiting, On Street Parking and Clearways)
 Consolidation Order 2006**

MARSTON MEYSEY

Key to Restriction Types Displayed

 **No waiting at any time**

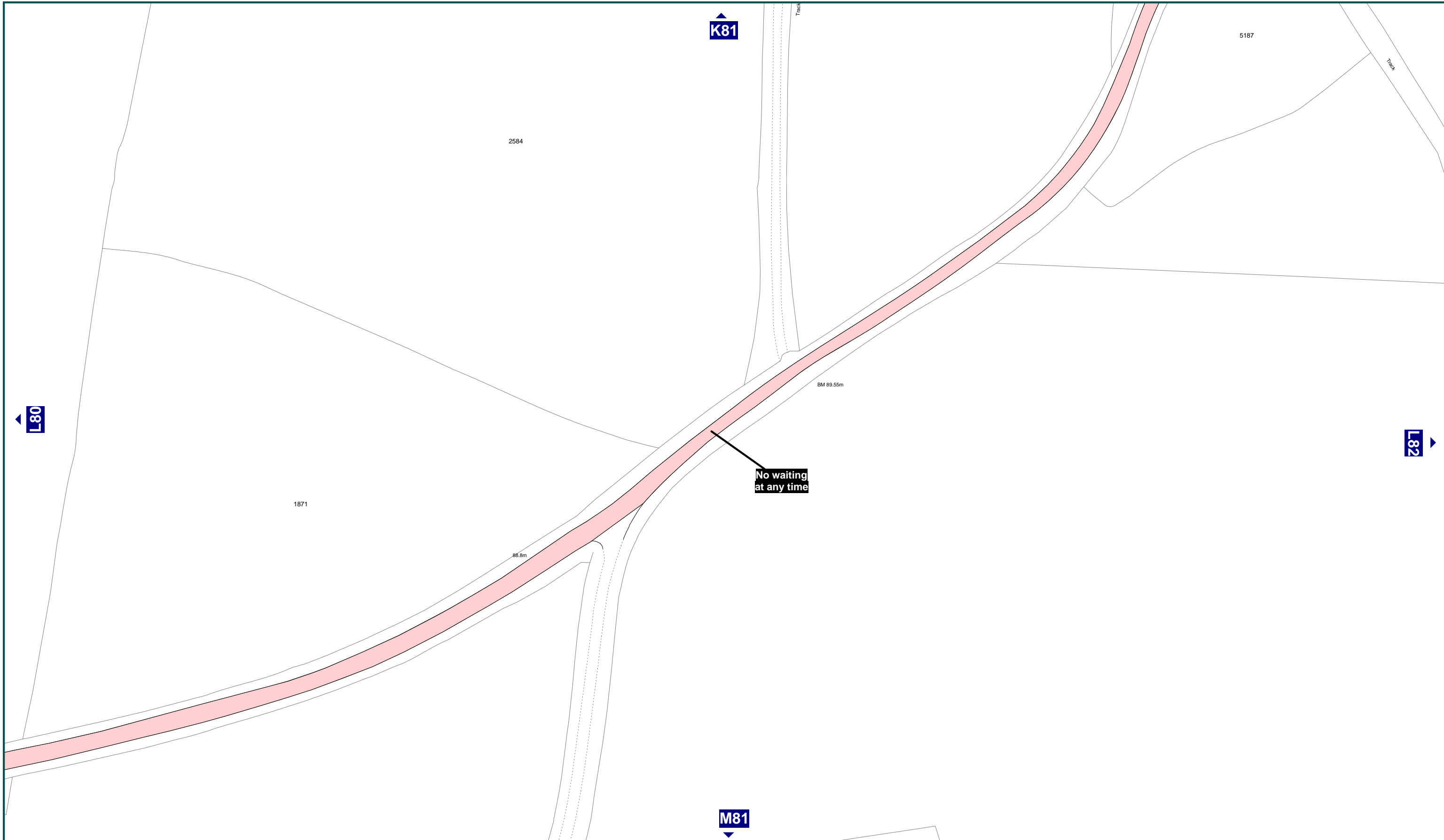
SCALE 1 : 1250

DATE 05/05/2006

FILE NWDC01CONS

MAP NUMBER **L80**





WILTSHIRE COUNTY COUNCIL
 The Director of Environmental Services
 County Hall
 Trowbridge
 Wiltshire
 BA148JD

Reproduced from the Ordnance Survey Map
 With the permission of
 The Controller of H.M. Stationery Office.
 Crown Copyright reserved 100023455 2006

This plan has been produced specifically
 to supply an individual with value added
 Local Authority information.

Unauthorised reproduction infringes
 Crown Copyright and may lead to
 prosecution or Civil Proceedings

**The County of Wiltshire (Parishes in the District of North Wiltshire)
 (Prohibition and Restriction of Waiting, On Street Parking and Clearways)
 Consolidation Order 2006**

MARSTON MEYSEY

Key to Restriction Types Displayed

 **No waiting at any time**

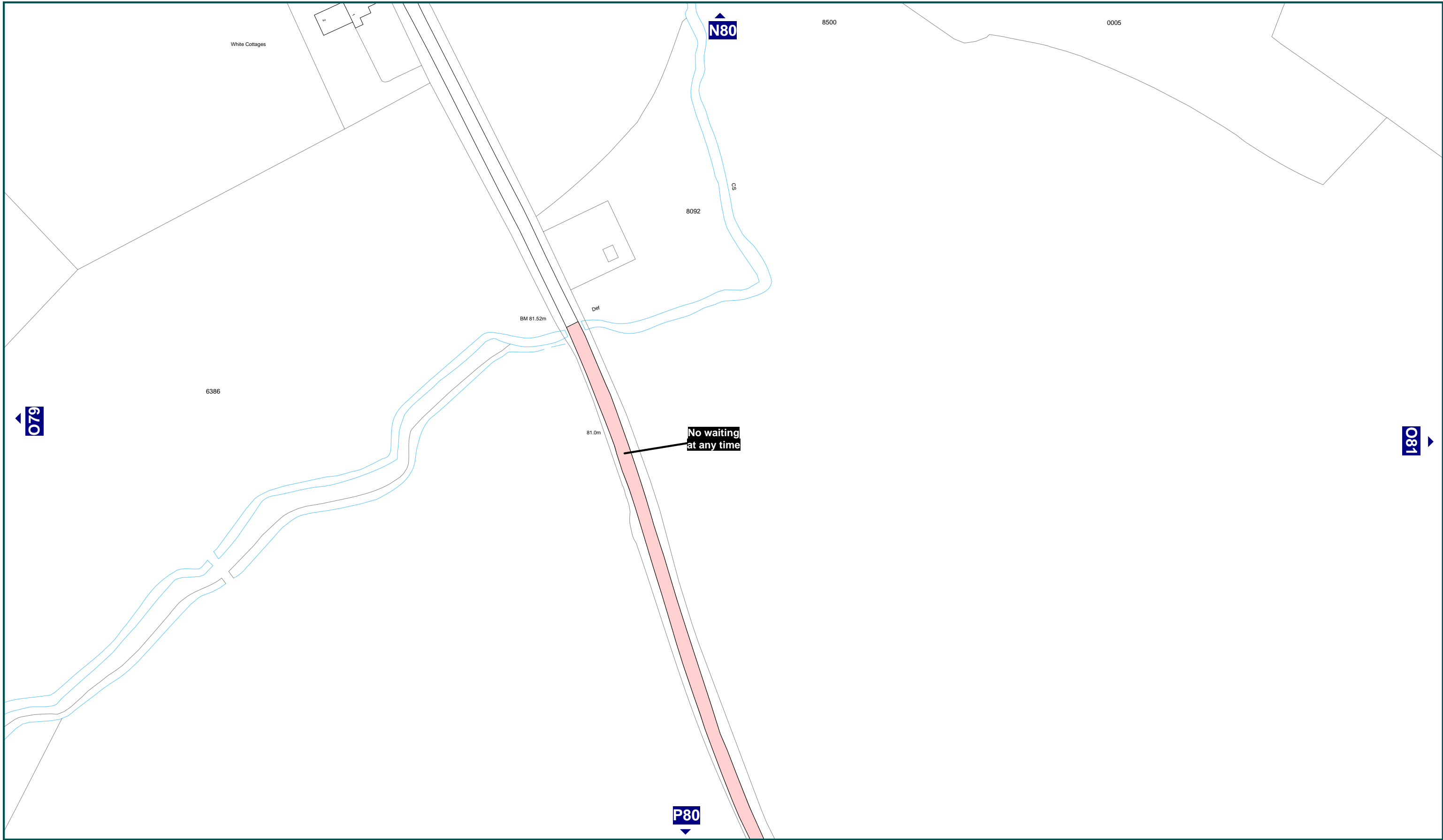
SCALE 1 : 1250

DATE 05/05/2006

FILE NWDC01CONS



MAP NUMBER **L81**



WILTSHIRE COUNTY COUNCIL
 The Director of Environmental Services
 County Hall
 Trowbridge
 Wiltshire
 BA148JD

Reproduced from the Ordnance Survey Map
 With the permission of
 The Controller of H.M. Stationery Office.
 Crown Copyright reserved 100023455 2006

This plan has been produced specifically
 to supply an individual with value added
 Local Authority information.

Unauthorised reproduction infringes
 Crown Copyright and may lead to
 prosecution or Civil Proceedings

**The County of Wiltshire (Parishes in the District of North Wiltshire)
 (Prohibition and Restriction of Waiting, On Street Parking and Clearways)
 Consolidation Order 2006**

MARSTON MEYSEY

Key to Restriction Types Displayed

 **No waiting at any time**

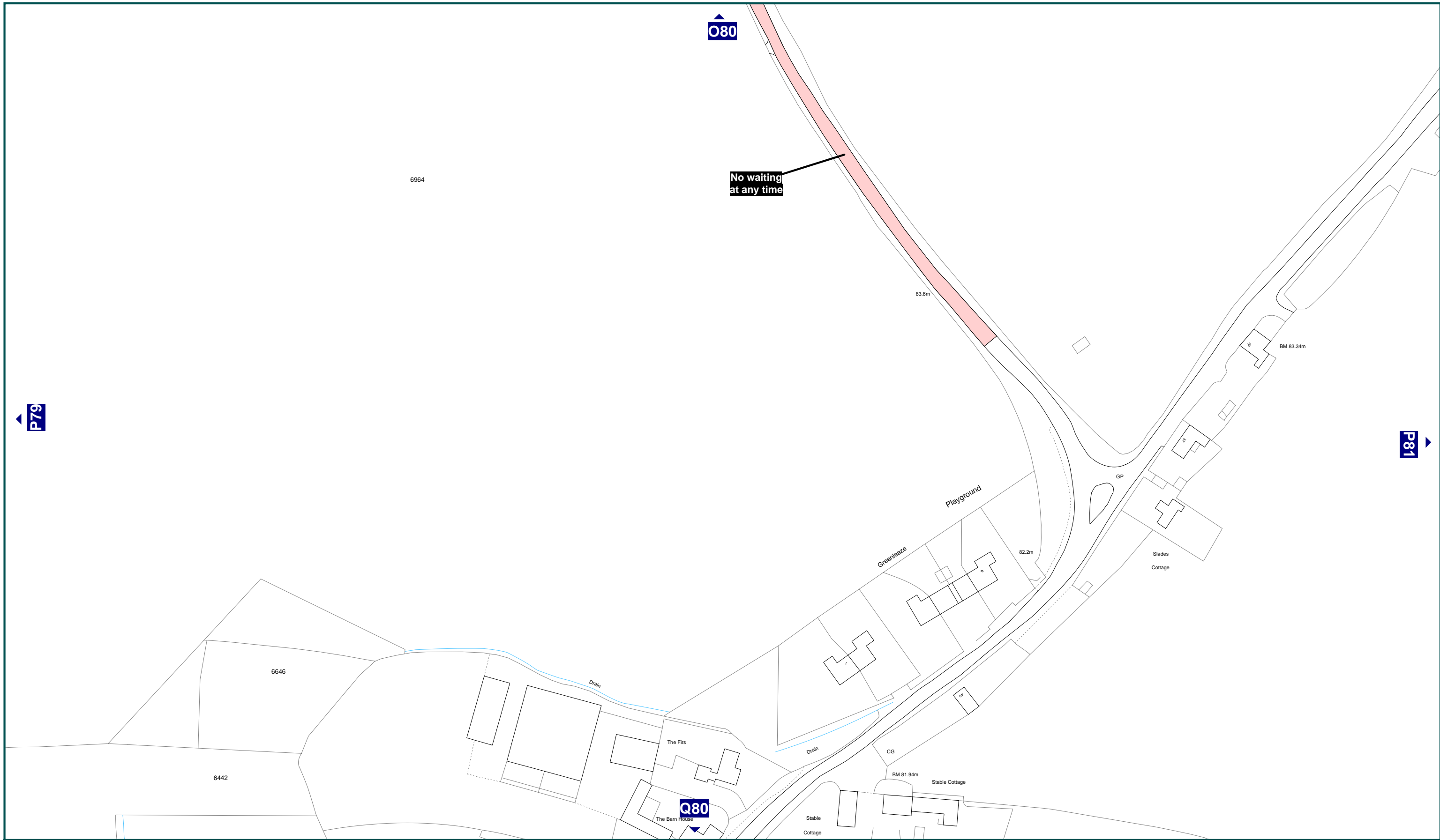
SCALE 1 : 1250

DATE 05/05/2006

FILE NWDC01CONS

MAP NUMBER **O80**





WILTSHIRE COUNTY COUNCIL
 The Director of Environmental Services
 County Hall
 Trowbridge
 Wiltshire
 BA148JD

Reproduced from the Ordnance Survey Map
 With the permission of
 The Controller of H.M. Stationery Office.
 Crown Copyright reserved 100023455 2006

This plan has been produced specifically
 to supply an individual with value added
 Local Authority information.

Unauthorised reproduction infringes
 Crown Copyright and may lead to
 prosecution or Civil Proceedings

**The County of Wiltshire (Parishes in the District of North Wiltshire)
 (Prohibition and Restriction of Waiting, On Street Parking and Clearways)
 Consolidation Order 2006**

MARSTON MEYSEY

Key to Restriction Types Displayed

 **No waiting at any time**

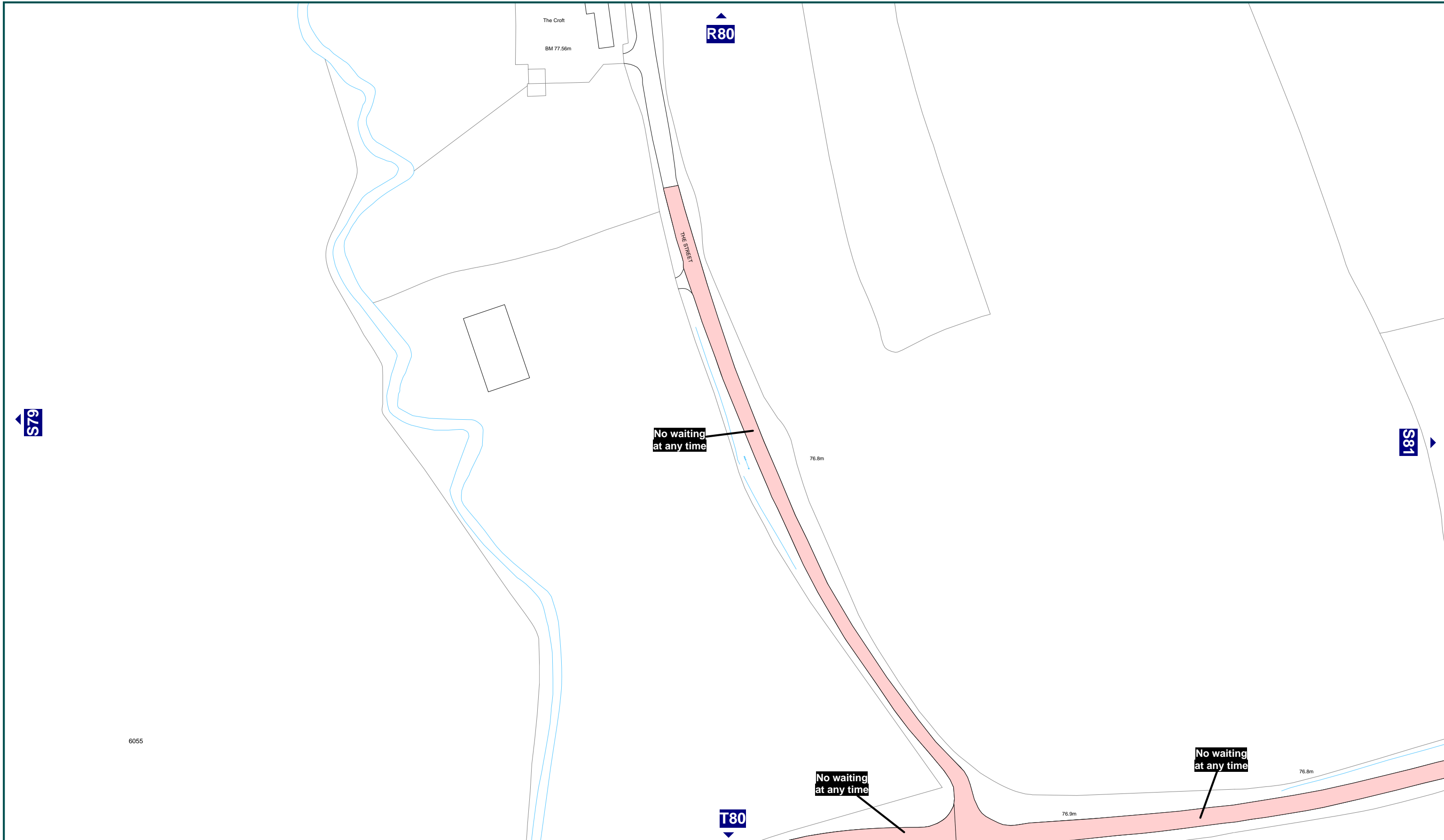
SCALE 1 : 1250

DATE 05/05/2006

FILE NWDC01CONS

MAP NUMBER **P80**





WILTSHIRE COUNTY COUNCIL
 The Director of Environmental Services
 County Hall
 Trowbridge
 Wiltshire
 BA148JD

Reproduced from the Ordnance Survey Map
 With the permission of
 The Controller of H.M. Stationery Office.
 Crown Copyright reserved 100023455 2006

This plan has been produced specifically
 to supply an individual with value added
 Local Authority information.

Unauthorised reproduction infringes
 Crown Copyright and may lead to
 prosecution or Civil Proceedings

**The County of Wiltshire (Parishes in the District of North Wiltshire)
 (Prohibition and Restriction of Waiting, On Street Parking and Clearways)
 Consolidation Order 2006**

MARSTON MEYSEY

Key to Restriction Types Displayed

 **No waiting at any time**

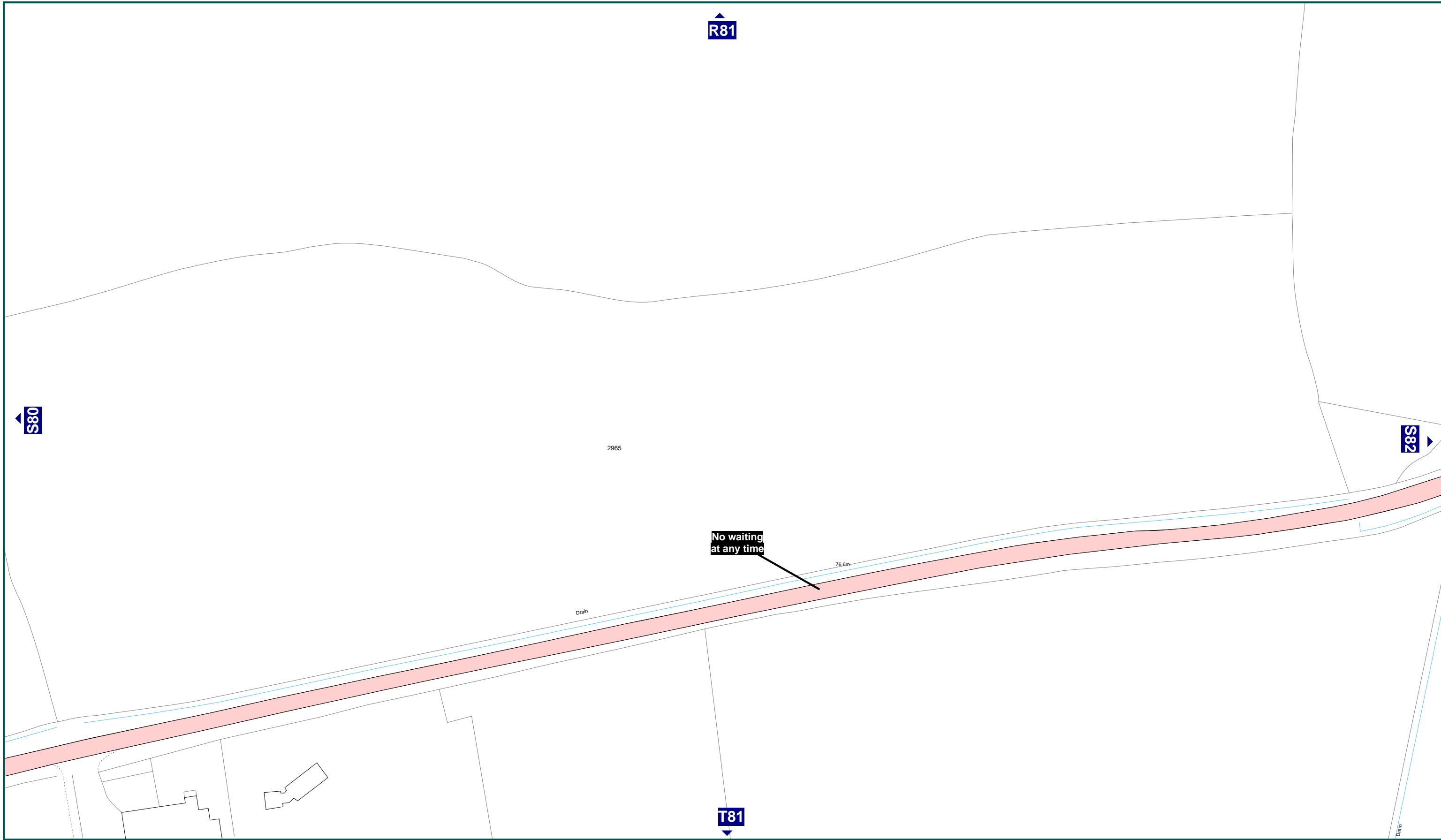
SCALE 1 : 1250

DATE 05/05/2006

FILE NWDC01CONS

MAP NUMBER **S80**





WILTSHIRE COUNTY COUNCIL
 The Director of Environmental Services
 County Hall
 Trowbridge
 Wiltshire
 BA148JD

Reproduced from the Ordnance Survey Map
 With the permission of
 The Controller of H.M. Stationery Office.
 Crown Copyright reserved 100023455 2006

This plan has been produced specifically
 to supply an individual with value added
 Local Authority information.

Unauthorised reproduction infringes
 Crown Copyright and may lead to
 prosecution or Civil Proceedings

**The County of Wiltshire (Parishes in the District of North Wiltshire)
 (Prohibition and Restriction of Waiting, On Street Parking and Clearways)
 Consolidation Order 2006**

MARSTON MEYSEY

Key to Restriction Types Displayed

 **No waiting at any time**

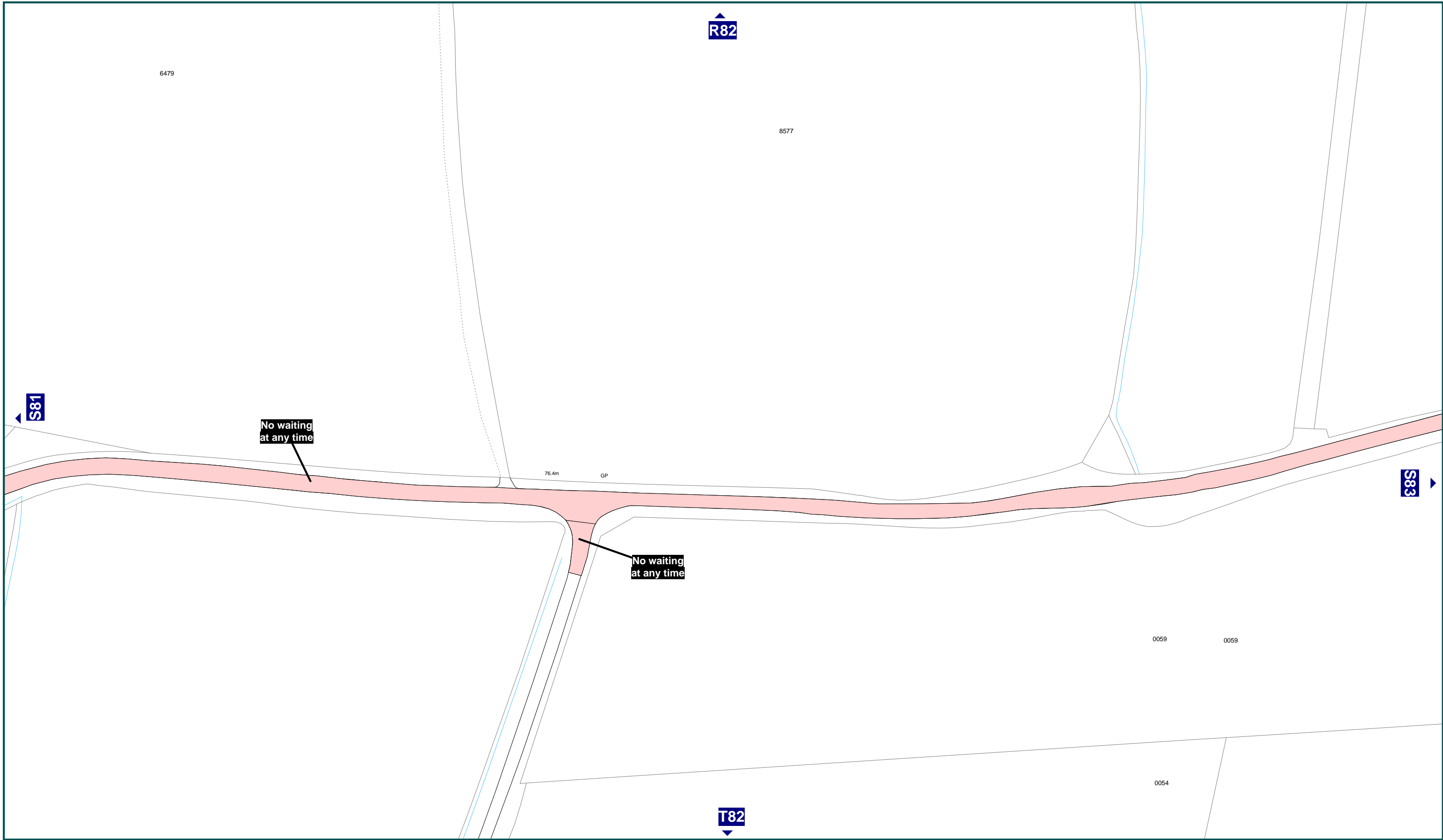
SCALE 1 : 1250

DATE 05/05/2006

FILE NWDC01CONS

MAP NUMBER **S81**





WILTSHIRE COUNTY COUNCIL
 The Director of Environmental Services
 County Hall
 Trowbridge
 Wiltshire
 BA148JD

Reproduced from the Ordnance Survey Map
 With the permission of
 The Controller of H.M. Stationery Office.
 Crown Copyright reserved 100023455 2006

This plan has been produced specifically
 to supply an individual with value added
 Local Authority information.

Unauthorised reproduction infringes
 Crown Copyright and may lead to
 prosecution or Civil Proceedings

**The County of Wiltshire (Parishes in the District of North Wiltshire)
 (Prohibition and Restriction of Waiting, On Street Parking and Clearways)
 Consolidation Order 2006**

MARSTON MEYSEY

Key to Restriction Types Displayed

 **No waiting at any time**

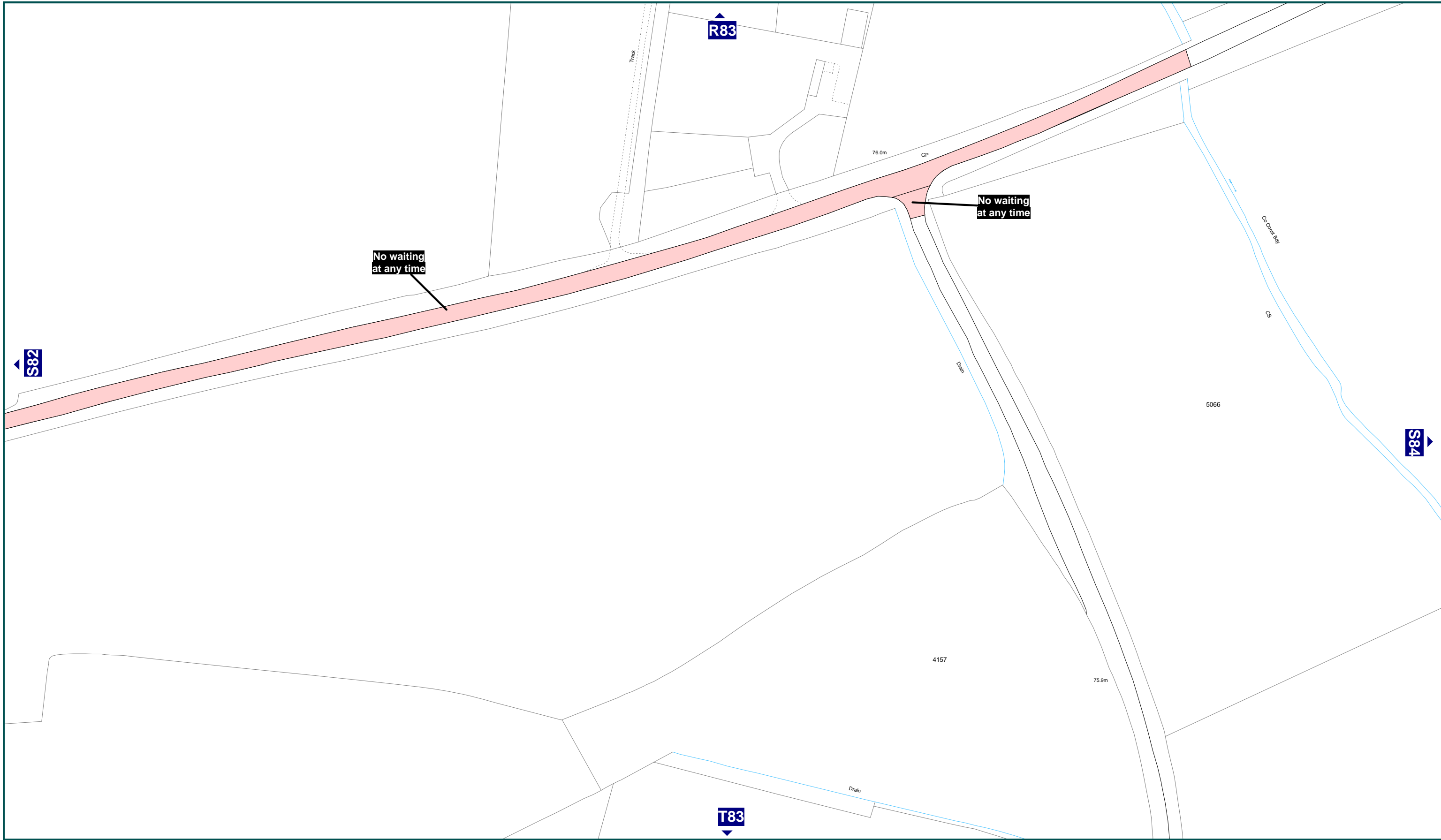
SCALE **1 : 1250**

DATE **05/05/2006**

FILE **NWDC01CONS**

MAP NUMBER **S82**





WILTSHIRE COUNTY COUNCIL
 The Director of Environmental Services
 County Hall
 Trowbridge
 Wiltshire
 BA148JD

Reproduced from the Ordnance Survey Map
 With the permission of
 The Controller of H.M. Stationery Office.
 Crown Copyright reserved 100023455 2006

This plan has been produced specifically
 to supply an individual with value added
 Local Authority information.

Unauthorised reproduction infringes
 Crown Copyright and may lead to
 prosecution or Civil Proceedings

**The County of Wiltshire (Parishes in the District of North Wiltshire)
 (Prohibition and Restriction of Waiting, On Street Parking and Clearways)
 Consolidation Order 2006**

MARSTON MEYSEY

Key to Restriction Types Displayed

 **No waiting at any time**

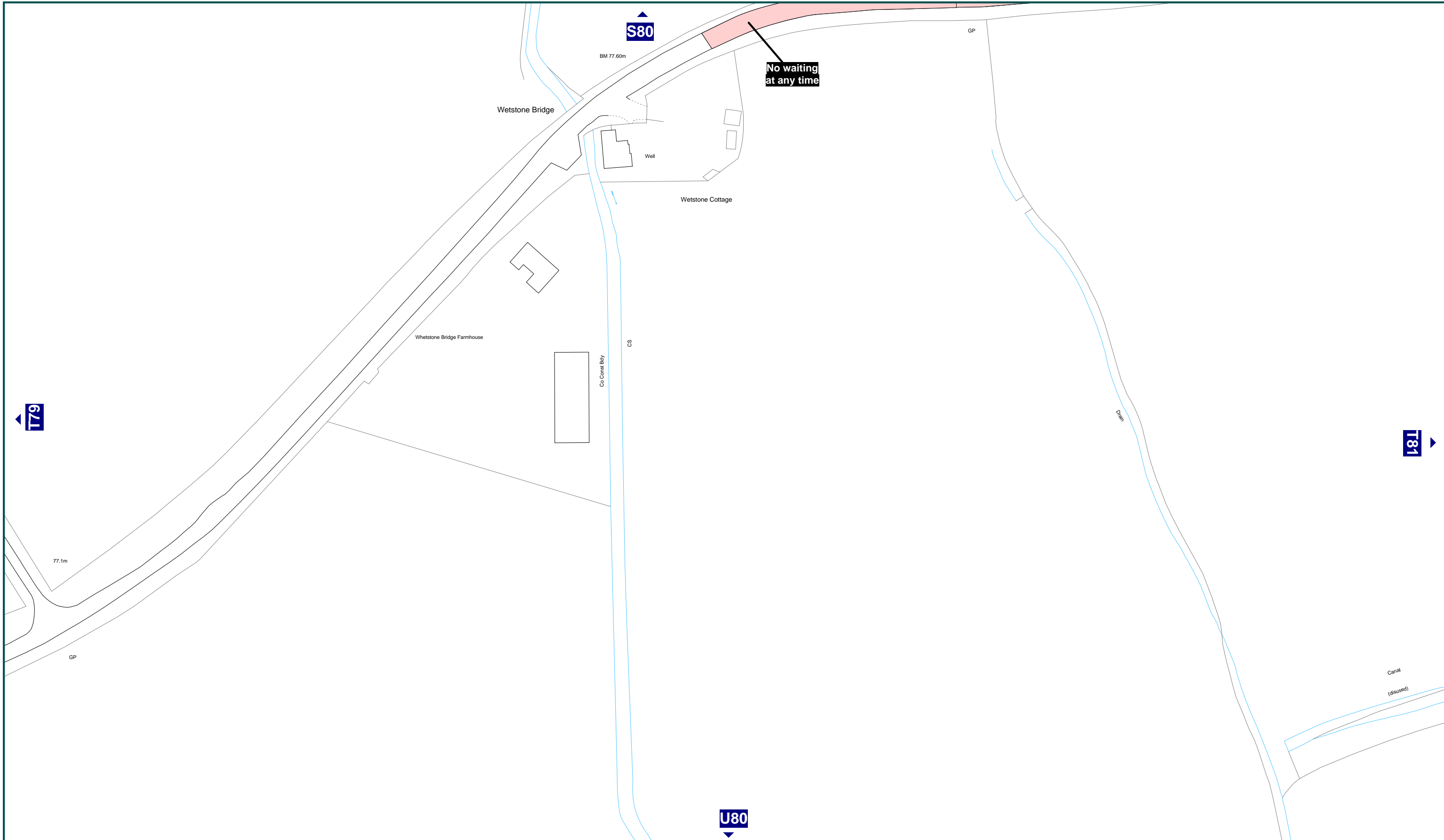
SCALE 1 : 1250

DATE 05/05/2006

FILE NWDC01CONS

MAP NUMBER **S83**





WILTSHIRE COUNTY COUNCIL
 The Director of Environmental Services
 County Hall
 Trowbridge
 Wiltshire
 BA148JD

Reproduced from the Ordnance Survey Map
 With the permission of
 The Controller of H.M. Stationery Office.
 Crown Copyright reserved 100023455 2006

This plan has been produced specifically
 to supply an individual with value added
 Local Authority information.

Unauthorised reproduction infringes
 Crown Copyright and may lead to
 prosecution or Civil Proceedings

**The County of Wiltshire (Parishes in the District of North Wiltshire)
 (Prohibition and Restriction of Waiting, On Street Parking and Clearways)
 Consolidation Order 2006**

MARSTON MEYSEY

Key to Restriction Types Displayed

 **No waiting at any time**

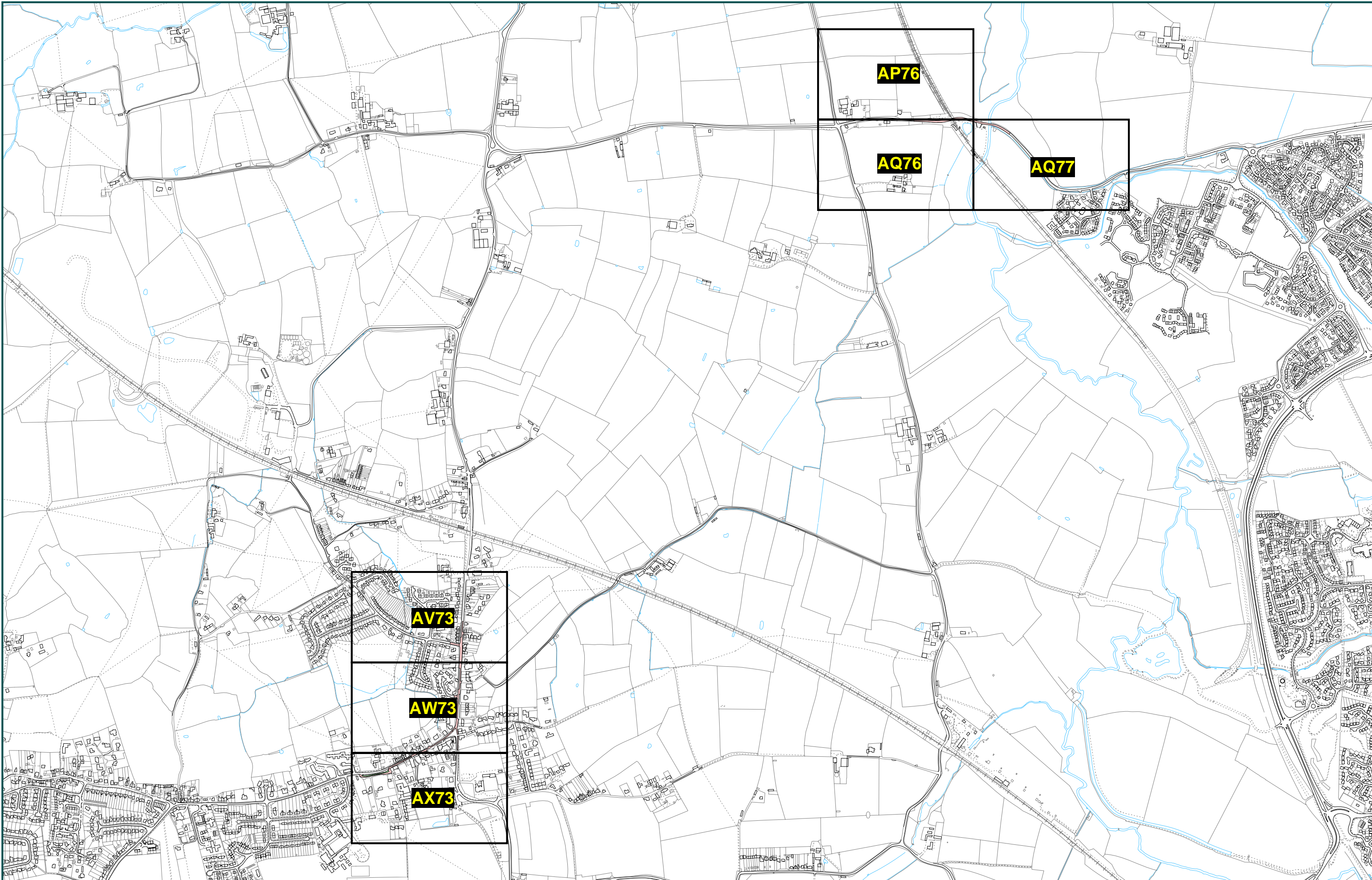
SCALE 1 : 1250

DATE 05/05/2006

FILE NWDC01CONS

MAP NUMBER T80





WILTSHIRE COUNTY COUNCIL
 The Director of Environmental Services
 County Hall
 Trowbridge
 Wiltshire
 BA148JD

The County of Wiltshire (Parishes in the District of North Wiltshire)
(Prohibition and Restriction of Waiting, On Street Parking and Clearways)
Consolidation Order 2006
PURTON - MAP NUMBERS

Reproduced from the Ordnance Survey Map With the permission of
 The Controller of H.M. Stationery Office
 Crown Copyright reserved 100023455 2006
 This plan has been produced specifically to supply an individual with
 value added Local Authority information
 Unauthorised reproduction infringes Crown Copyright and may lead to
 prosecution or Civil Proceedings

SCALE 1 : 11000

DATE 05/05/2006





WILTSHIRE COUNTY COUNCIL
 The Director of Environmental Services
 County Hall
 Trowbridge
 Wiltshire
 BA148JD

Reproduced from the Ordnance Survey Map
 With the permission of
 The Controller of H.M. Stationery Office.
 Crown Copyright reserved 100023455 2006

This plan has been produced specifically
 to supply an individual with value added
 Local Authority information.

Unauthorised reproduction infringes
 Crown Copyright and may lead to
 prosecution or Civil Proceedings

**The County of Wiltshire (Parishes in the District of North Wiltshire)
 (Prohibition and Restriction of Waiting, On Street Parking and Clearways)
 Consolidation Order 2006**

PURTON

Key to Restriction Types Displayed

 **No waiting at any time**

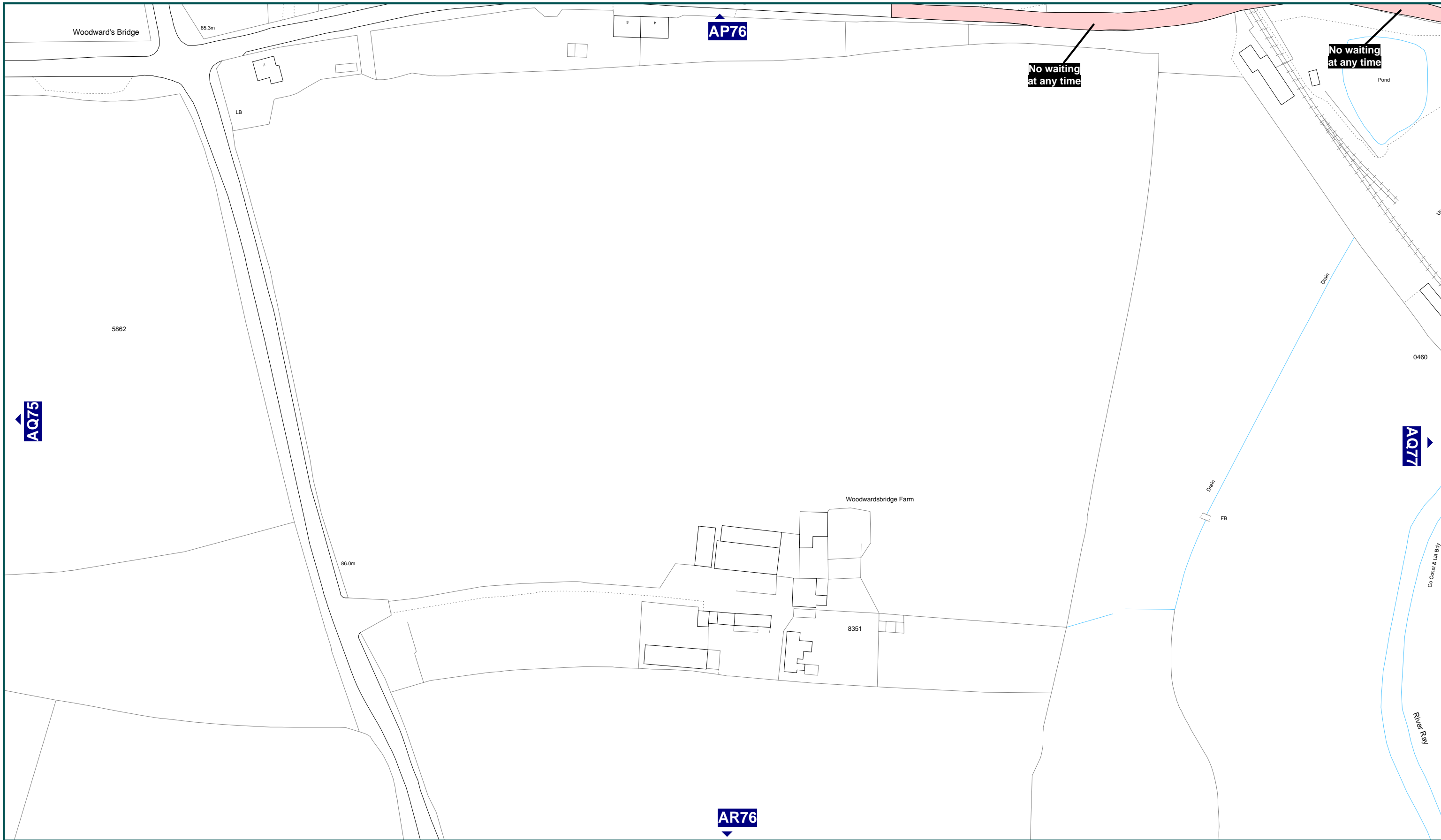
SCALE 1 : 1250

DATE 05/05/2006

FILE NWDC01CONS



MAP NUMBER **AP76**



WILTSHIRE COUNTY COUNCIL
 The Director of Environmental Services
 County Hall
 Trowbridge
 Wiltshire
 BA148JD

Reproduced from the Ordnance Survey Map
 With the permission of
 The Controller of H.M. Stationery Office.
 Crown Copyright reserved 100023455 2006

This plan has been produced specifically
 to supply an individual with value added
 Local Authority information.

Unauthorised reproduction infringes
 Crown Copyright and may lead to
 prosecution or Civil Proceedings

**The County of Wiltshire (Parishes in the District of North Wiltshire)
 (Prohibition and Restriction of Waiting, On Street Parking and Clearways)
 Consolidation Order 2006**

PURTON

Key to Restriction Types Displayed

 **No waiting at any time**

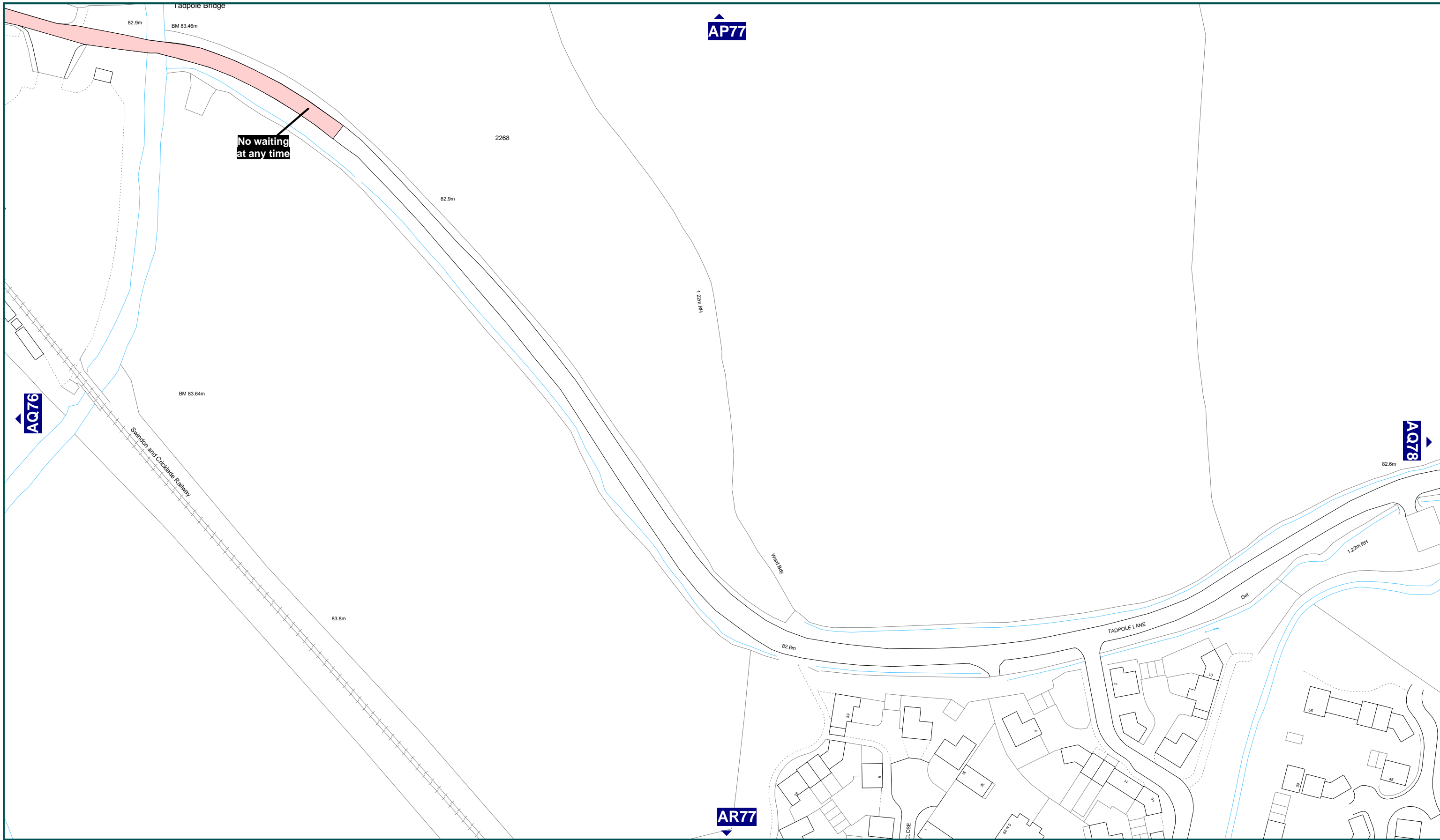
SCALE **1 : 1250**

DATE **05/05/2006**

FILE **NWDC01CONS**



MAP NUMBER **AQ76**



WILTSHIRE COUNTY COUNCIL
 The Director of Environmental Services
 County Hall
 Trowbridge
 Wiltshire
 BA148JD

Reproduced from the Ordnance Survey Map
 With the permission of
 The Controller of H.M. Stationery Office.
 Crown Copyright reserved 100023455 2006

This plan has been produced specifically
 to supply an individual with value added
 Local Authority information.

Unauthorised reproduction infringes
 Crown Copyright and may lead to
 prosecution or Civil Proceedings

**The County of Wiltshire (Parishes in the District of North Wiltshire)
 (Prohibition and Restriction of Waiting, On Street Parking and Clearways)
 Consolidation Order 2006**

PURTON

Key to Restriction Types Displayed

 **No waiting at any time**

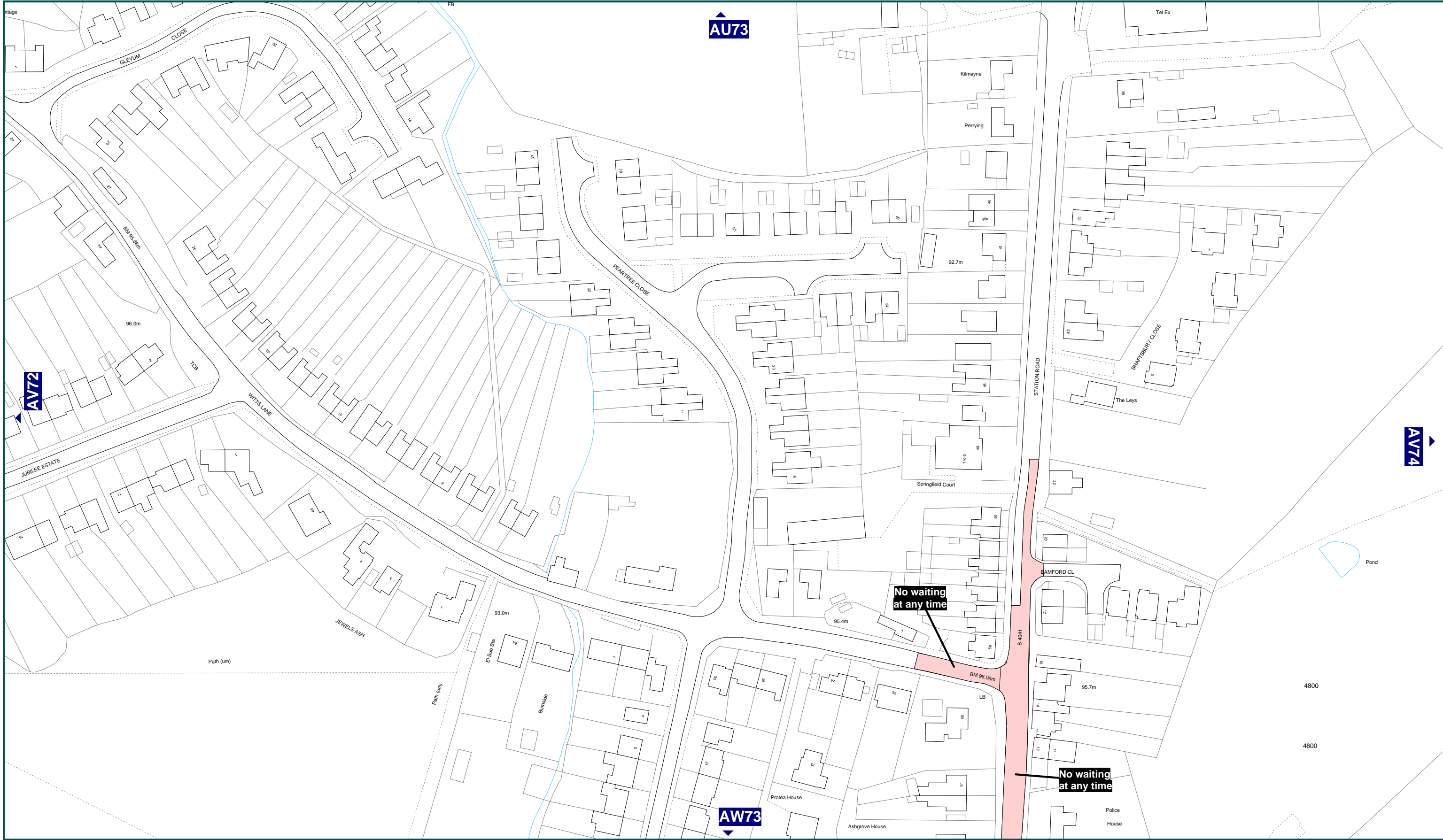
SCALE **1 : 1250**

DATE **05/05/2006**

FILE **NWDC01CONS**



MAP NUMBER **AQ77**



WILTSHIRE COUNTY COUNCIL
 The Director of Environmental Services
 County Hall
 Trowbridge
 Wiltshire
 BA148JD

Reproduced from the Ordnance Survey Map
 With the permission of
 The Controller of H.M. Stationery Office.
 Crown Copyright reserved 100023455 2006

This plan has been produced specifically
 to supply an individual with value added
 Local Authority information.

Unauthorised reproduction infringes
 Crown Copyright and may lead to
 prosecution or Civil Proceedings

**The County of Wiltshire (Parishes in the District of North Wiltshire)
 (Prohibition and Restriction of Waiting, On Street Parking and Clearways)
 Consolidation Order 2006**

PURTON

Key to Restriction Types Displayed

 **No waiting at any time**

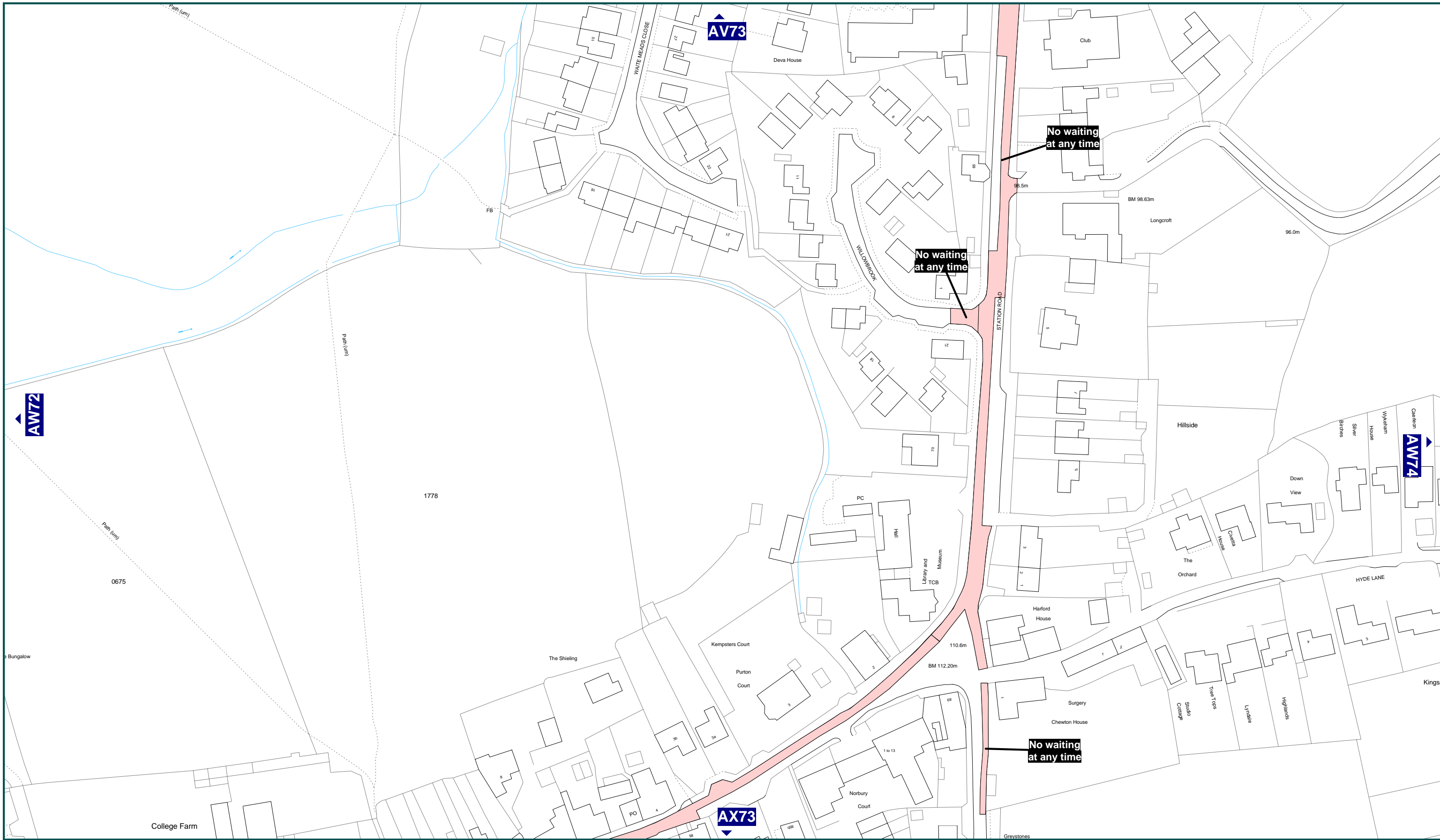
SCALE 1 : 1250

DATE 05/05/2006

FILE NWDC01CONS



MAP NUMBER **AV73**



AW72

AV73

AW74

AX73

No waiting at any time

No waiting at any time

No waiting at any time



WILTSHIRE COUNTY COUNCIL
The Director of Environmental Services
County Hall
Trowbridge
Wiltshire
BA148JD

Reproduced from the Ordnance Survey Map
With the permission of
The Controller of H.M. Stationery Office.
Crown Copyright reserved 100023455 2006

This plan has been produced specifically
to supply an individual with value added
Local Authority information.

Unauthorised reproduction infringes
Crown Copyright and may lead to
prosecution or Civil Proceedings

The County of Wiltshire (Parishes in the District of North Wiltshire)
(Prohibition and Restriction of Waiting, On Street Parking and Clearways)
Consolidation Order 2006

PURTON

Key to Restriction Types Displayed

 No waiting at any time

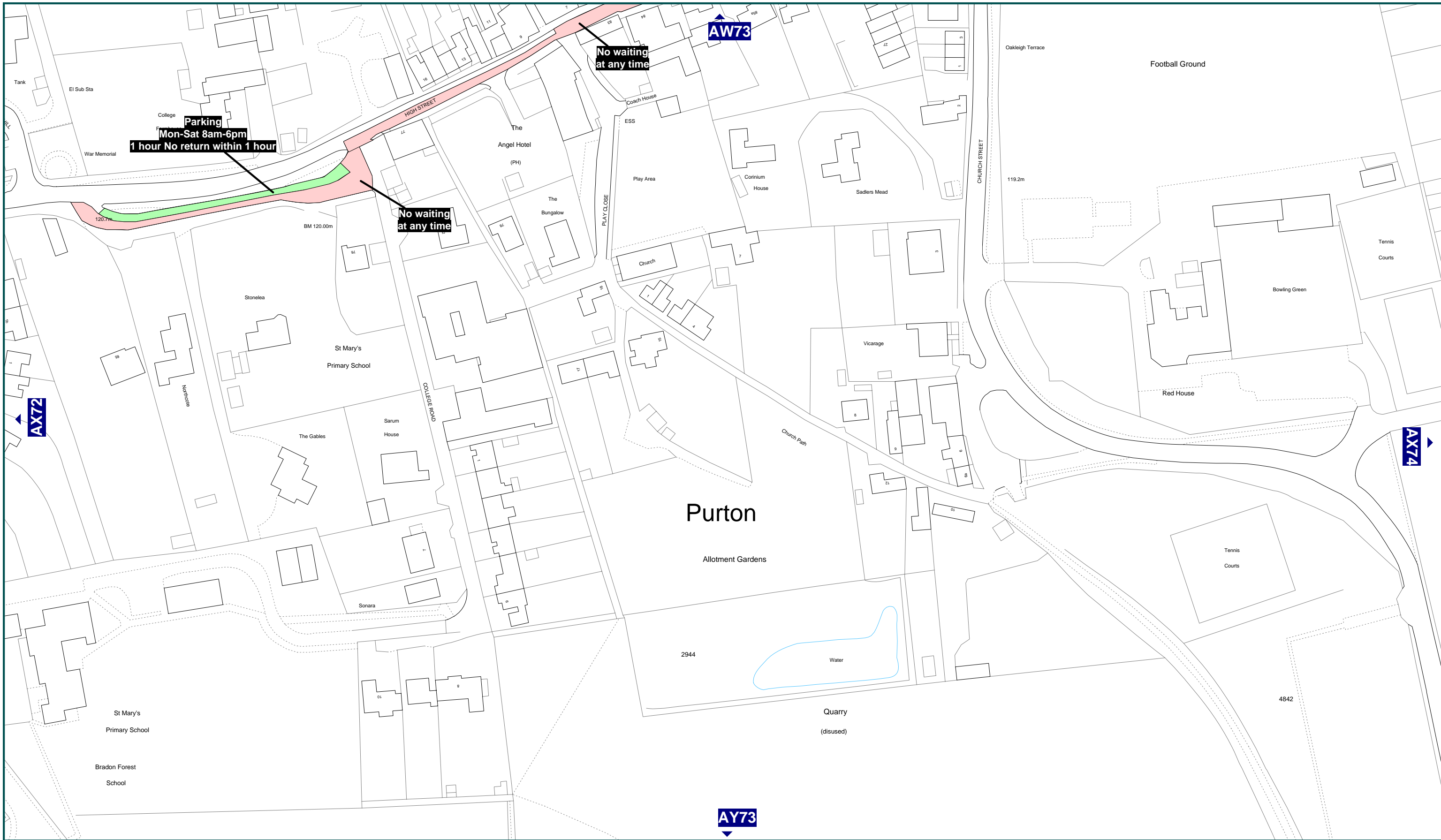
SCALE 1 : 1250

DATE 05/05/2006

FILE NWDC01CONS

MAP NUMBER AW73





WILTSHIRE COUNTY COUNCIL
 The Director of Environmental Services
 County Hall
 Trowbridge
 Wiltshire
 BA148JD

Reproduced from the Ordnance Survey Map
 With the permission of
 The Controller of H.M. Stationery Office.
 Crown Copyright reserved 100023455 2006

This plan has been produced specifically
 to supply an individual with value added
 Local Authority information.

Unauthorised reproduction infringes
 Crown Copyright and may lead to
 prosecution or Civil Proceedings

**The County of Wiltshire (Parishes in the District of North Wiltshire)
 (Prohibition and Restriction of Waiting, On Street Parking and Clearways)
 Consolidation Order 2006**

PURTON

Key to Restriction Types Displayed

- Parking**
- No waiting at any time**

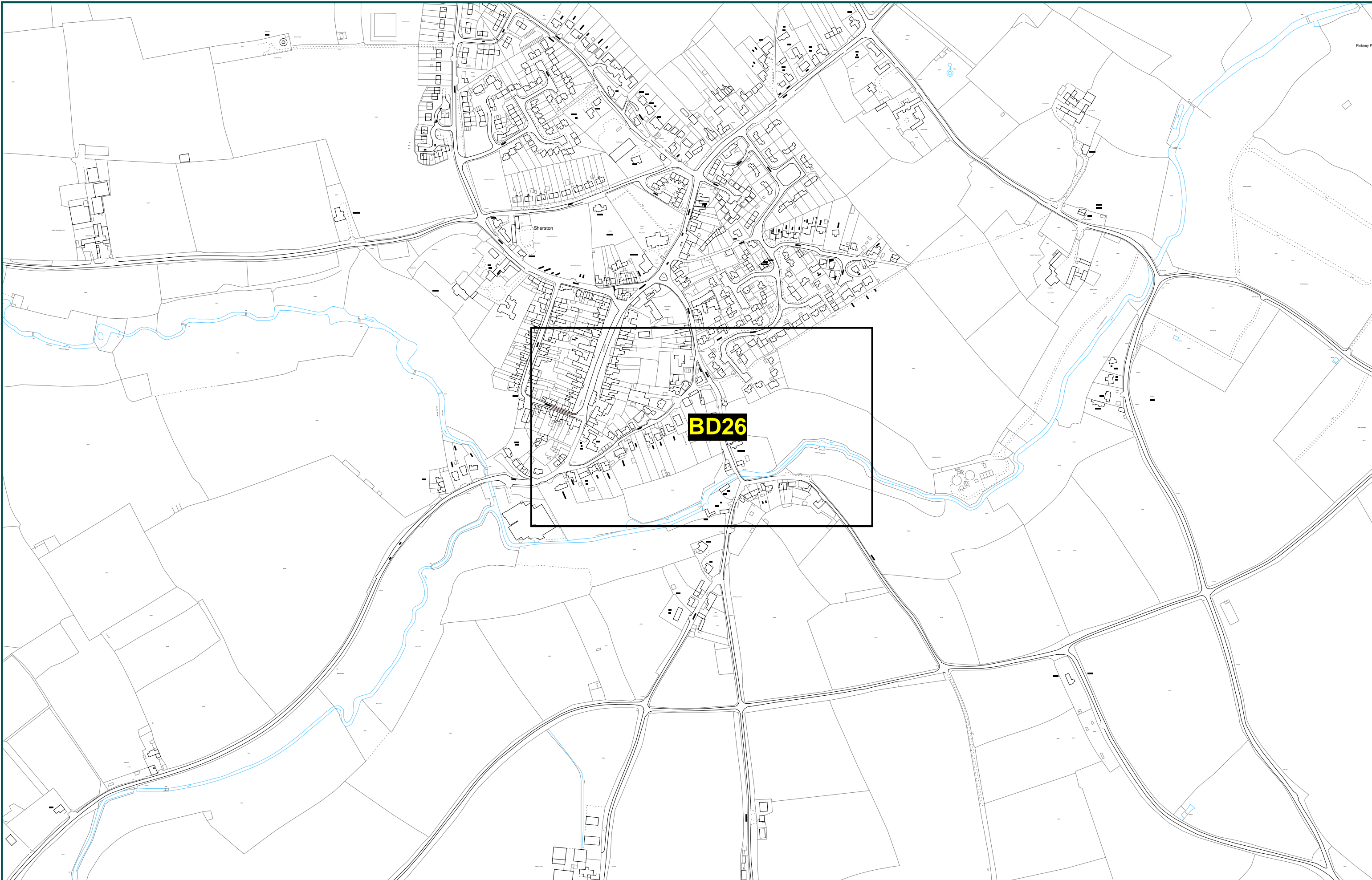
SCALE **1 : 1250**

DATE **05/05/2006**

FILE **NWDC01CONS**

MAP NUMBER **AX73**





WILTSHIRE COUNTY COUNCIL
 The Director of Environmental Services
 County Hall
 Trowbridge
 Wiltshire
 BA148JD

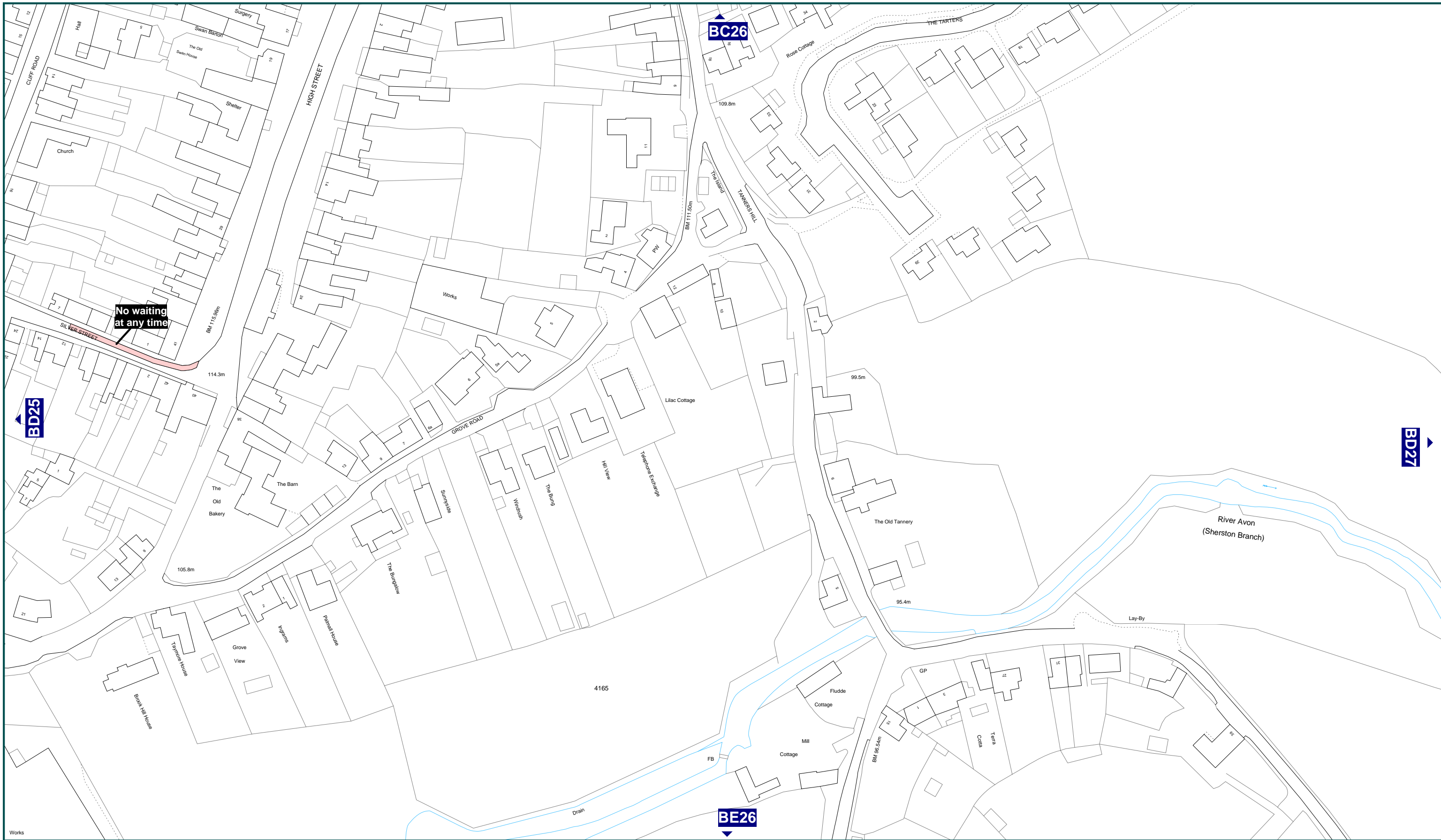
**The County of Wiltshire (Parishes in the District of North Wiltshire)
 (Prohibition and Restriction of Waiting, On Street Parking and Clearways)
 Consolidation Order 2006**

SHERSTON - MAP NUMBERS

Reproduced from the Ordnance Survey Map With the permission of
 The Controller of H.M. Stationery Office
 Crown Copyright reserved 100023455 2006
 This plan has been produced specifically to supply an individual with
 value added Local Authority information
 Unauthorised reproduction infringes Crown Copyright and may lead to
 prosecution or Civil Proceedings

SCALE	1 : 5000
DATE	05/05/2006





WILTSHIRE COUNTY COUNCIL
 The Director of Environmental Services
 County Hall
 Trowbridge
 Wiltshire
 BA148JD

Reproduced from the Ordnance Survey Map
 With the permission of
 The Controller of H.M. Stationery Office.
 Crown Copyright reserved 100023455 2006

This plan has been produced specifically
 to supply an individual with value added
 Local Authority information.


Unauthorised reproduction infringes
 Crown Copyright and may lead to
 prosecution or Civil Proceedings

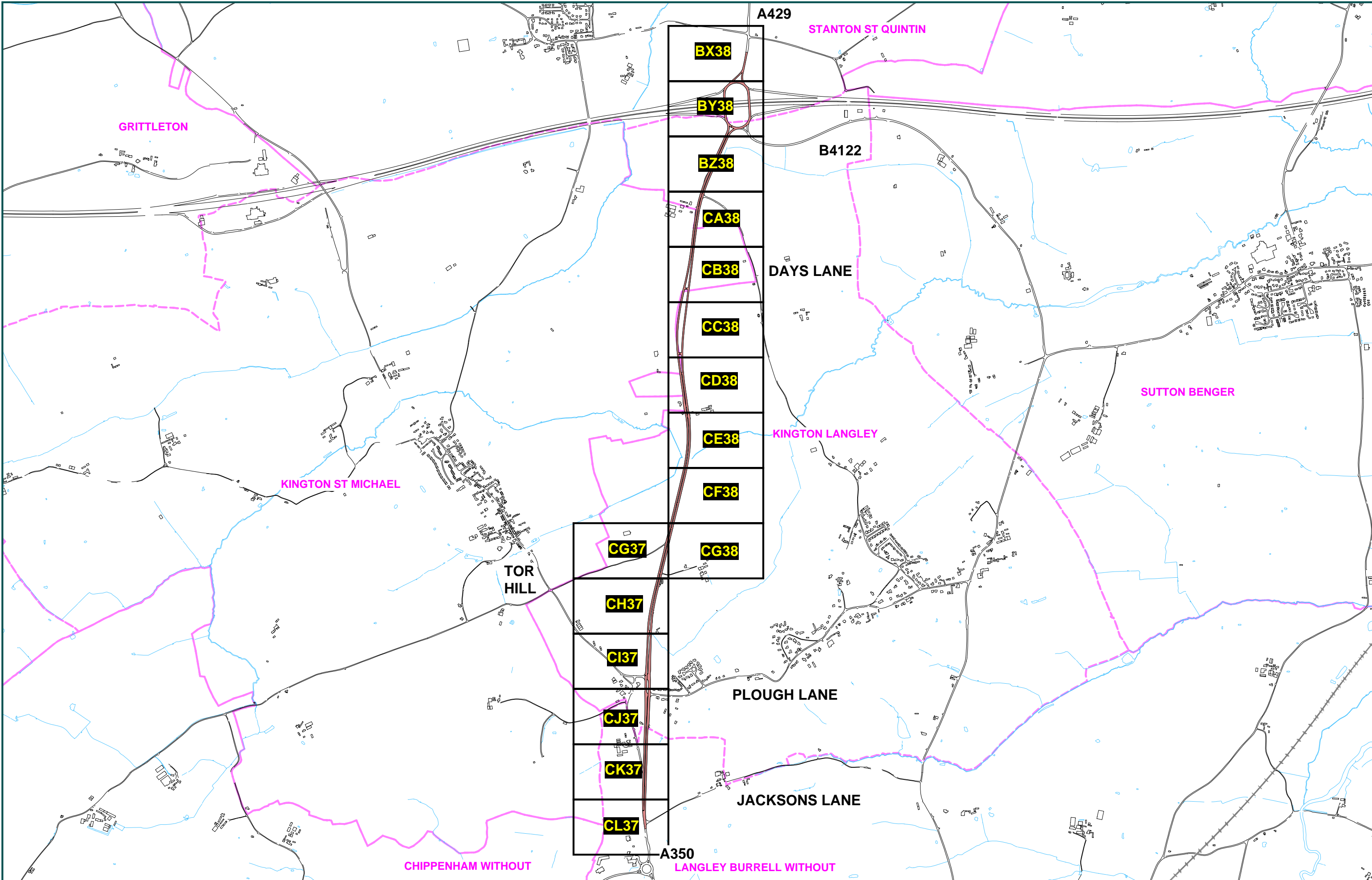
**The County of Wiltshire (Parishes in the District of North Wiltshire)
 (Prohibition and Restriction of Waiting, On Street Parking and Clearways)
 Consolidation Order 2006**

SHERSTON

Key to Restriction Types Displayed

 **No waiting at any time**

SCALE	1 : 1250	
DATE	05/05/2006	
FILE	NWDC01CONS	
	MAP NUMBER	BD26



WILTSHIRE COUNTY COUNCIL
 The Director of Environmental Services
 County Hall
 Trowbridge
 Wiltshire
 BA148JD

The County of Wiltshire (Parishes in the District of North Wiltshire)
(Prohibition and Restriction of Waiting, On Street Parking and Clearways)
Consolidation Order 2006

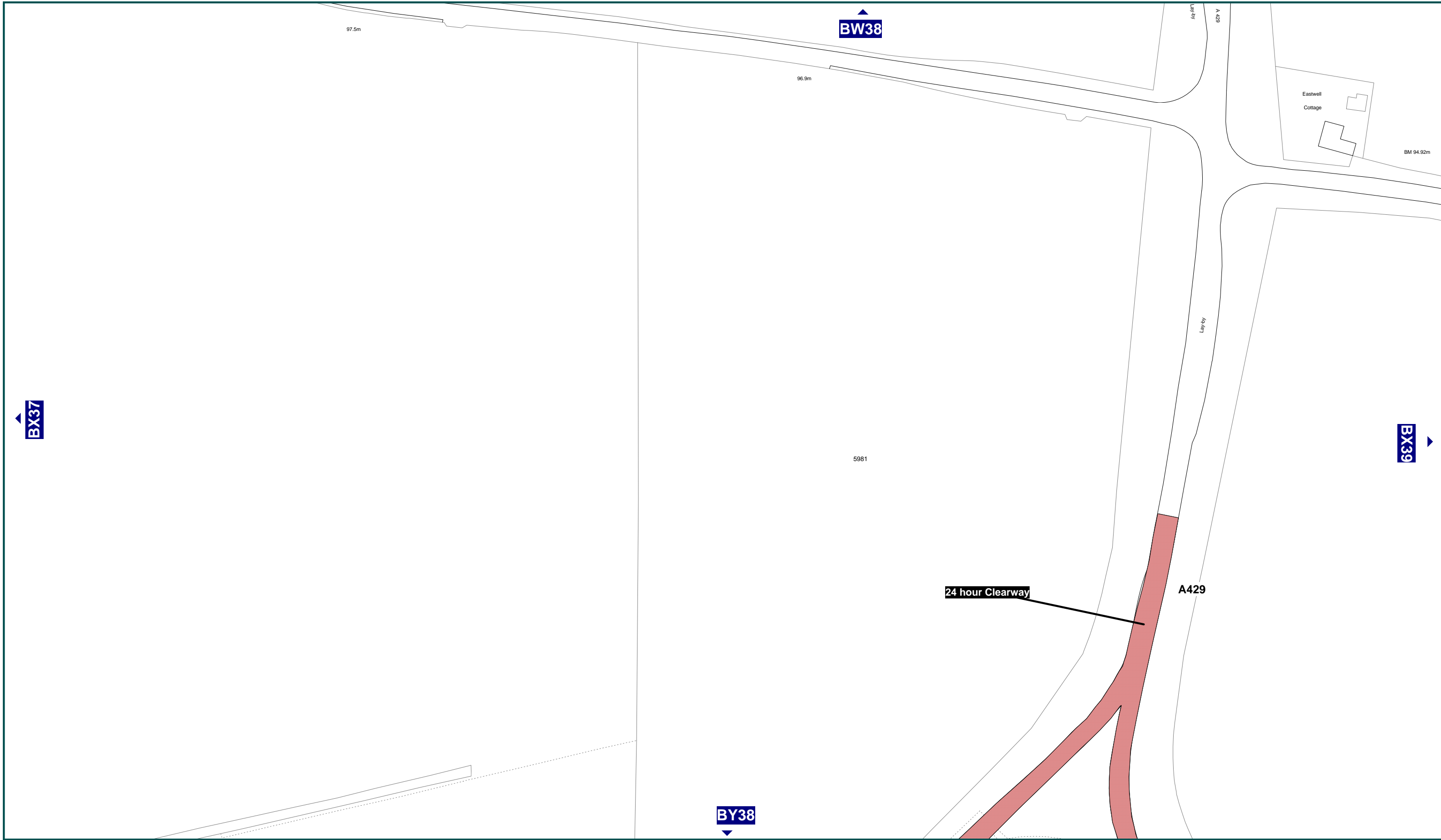
CLEARWAYS - A350 + A429 - MAP NUMBERS AND PARISHES

Reproduced from the Ordnance Survey Map With the permission of
 The Controller of H.M. Stationery Office
 Crown Copyright reserved 100023455 2005
 This plan has been produced specifically to supply an individual with
 value added Local Authority information
 Unauthorised reproduction infringes Crown Copyright and may lead to
 prosecution or Civil Proceedings

SCALE 1 : 18000

DATE 08/05/2006





WILTSHIRE COUNTY COUNCIL
 The Director of Environmental Services
 County Hall
 Trowbridge
 Wiltshire
 BA148JD

Reproduced from the Ordnance Survey Map
 With the permission of
 The Controller of H.M. Stationery Office.
 Crown Copyright reserved 100023455 2006


This plan has been produced specifically
 to supply an individual with value added
 Local Authority information.

Unauthorised reproduction infringes
 Crown Copyright and may lead to
 prosecution or Civil Proceedings

**The County of Wiltshire
 (Parishes in the District of North Wiltshire)
 (Prohibition and Restriction of Waiting, On Street Parking and Clearways)
 Consolidation Order 2006**

CLEARWAY - A350 + A429

Key to Restriction Types Displayed

 **Clearway**

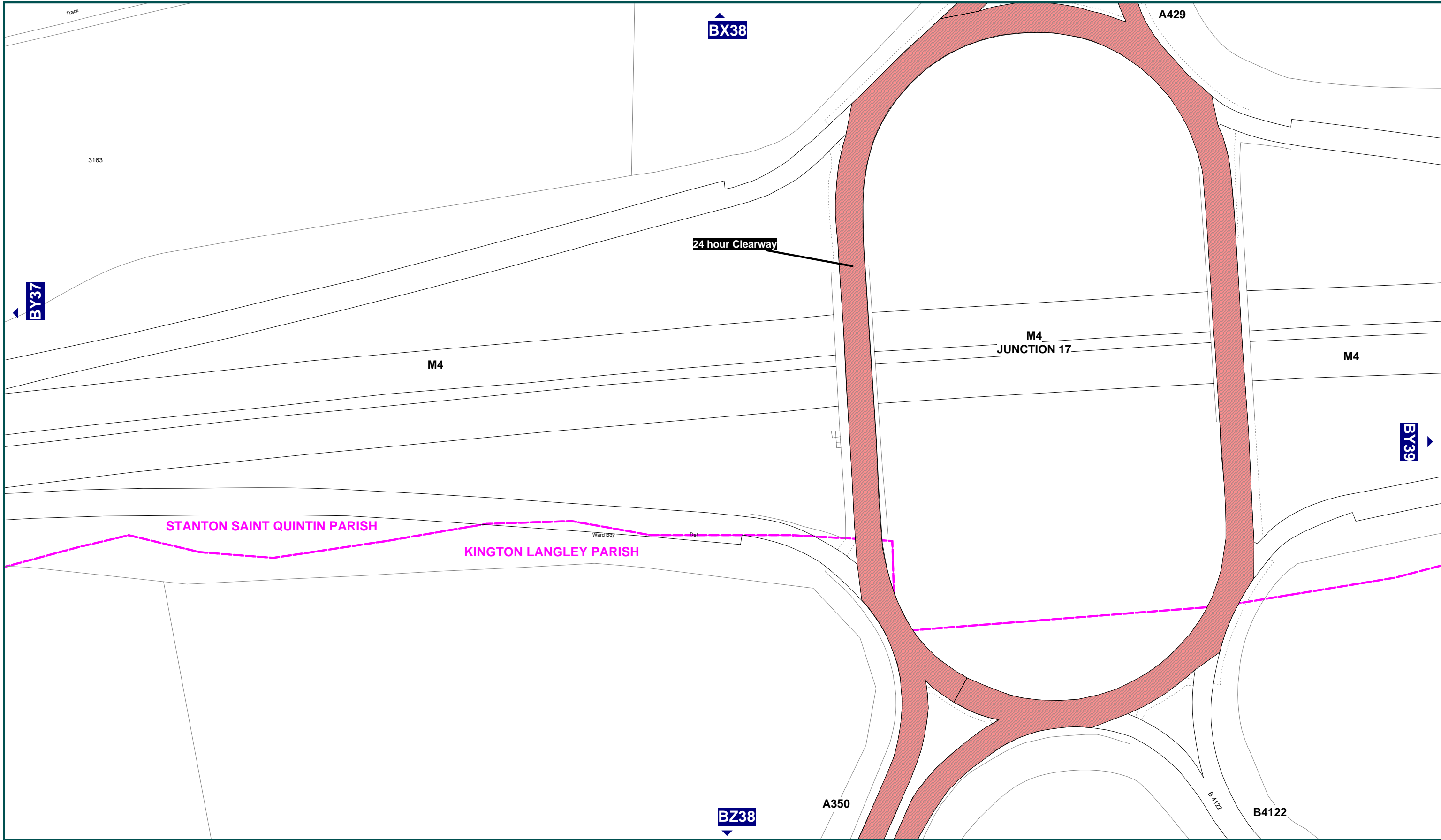
SCALE 1 : 1250

DATE 08/05/2006

FILE NWDC01CONS



MAP NUMBER **BX38**



WILTSHIRE COUNTY COUNCIL
The Director of Environmental Services
County Hall
Trowbridge
Wiltshire
BA148JD

Reproduced from the Ordnance Survey Map
With the permission of
The Controller of H.M. Stationery Office.
Crown Copyright reserved 100023455 2006


This plan has been produced specifically
to supply an individual with value added
Local Authority information.

Unauthorised reproduction infringes
Crown Copyright and may lead to
prosecution or Civil Proceedings

**The County of Wiltshire
(Parishes in the District of North Wiltshire)
(Prohibition and Restriction of Waiting, On Street Parking and Clearways)
Consolidation Order 2006**

CLEARWAY - A350 + A429

Key to Restriction Types Displayed

 Clearway

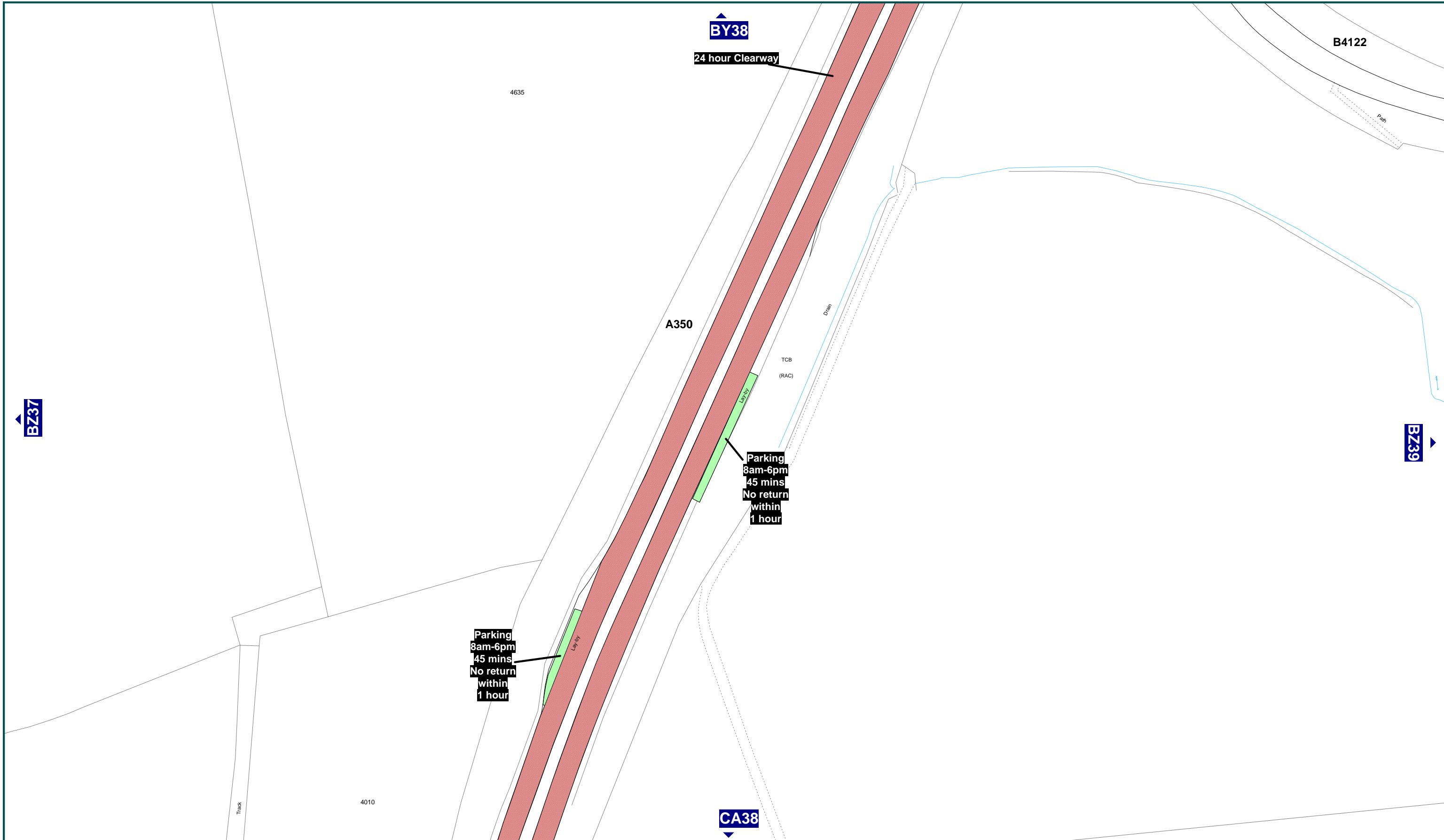
SCALE 1 : 1250

DATE 08/05/2006

FILE NWDC01CONS

MAP NUMBER BY38





WILTSHIRE COUNTY COUNCIL
 The Director of Environmental Services
 County Hall
 Trowbridge
 Wiltshire
 BA148JD

Reproduced from the Ordnance Survey Map
 With the permission of
 The Controller of H.M. Stationery Office.
 Crown Copyright reserved 100023455 2006



This plan has been produced specifically
 to supply an individual with value added
 Local Authority information.

Unauthorised reproduction infringes
 Crown Copyright and may lead to
 prosecution or Civil Proceedings

**The County of Wiltshire
 (Parishes in the District of North Wiltshire)
 (Prohibition and Restriction of Waiting, On Street Parking and Clearways)
 Consolidation Order**

CLEARWAY - A350 + A429

Key to Restriction Types Displayed

-  Parking
-  Clearway

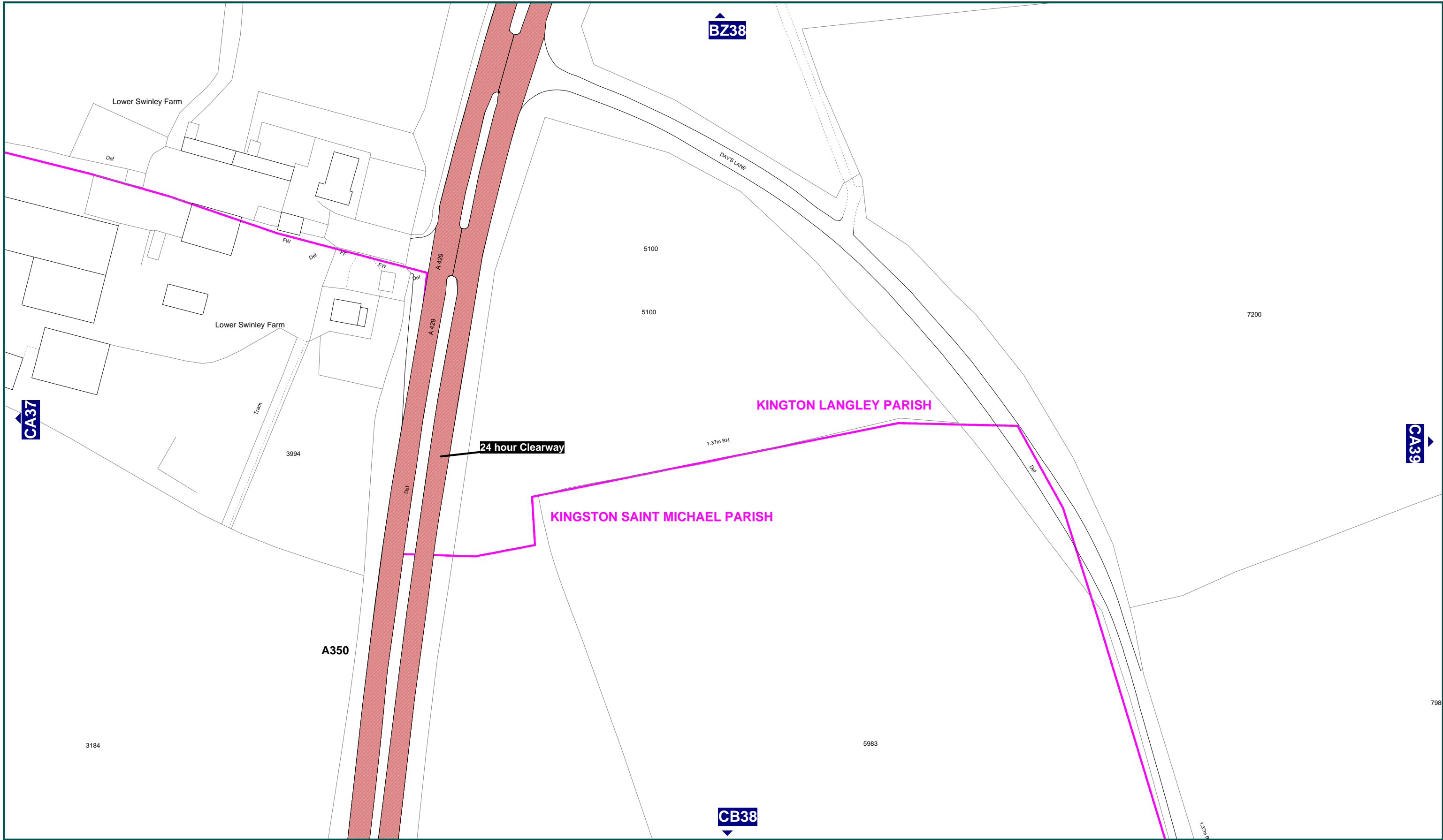
SCALE 1 : 1250

DATE 08/05/2006

FILE NWDC01CONS

MAP NUMBER **BZ38**





WILTSHIRE COUNTY COUNCIL
 The Director of Environmental Services
 County Hall
 Trowbridge
 Wiltshire
 BA148JD

Reproduced from the Ordnance Survey Map
 With the permission of
 The Controller of H.M. Stationery Office.
 Crown Copyright reserved 100023455 2006

This plan has been produced specifically
 to supply an individual with value added
 Local Authority information.

Unauthorised reproduction infringes
 Crown Copyright and may lead to
 prosecution or Civil Proceedings

**The County of Wiltshire
 (Parishes in the District of North Wiltshire)
 (Prohibition and Restriction of Waiting, On Street Parking and Clearways)
 Consolidation Order**

CLEARWAY - A350 + A429

Key to Restriction Types Displayed

 **Clearway**

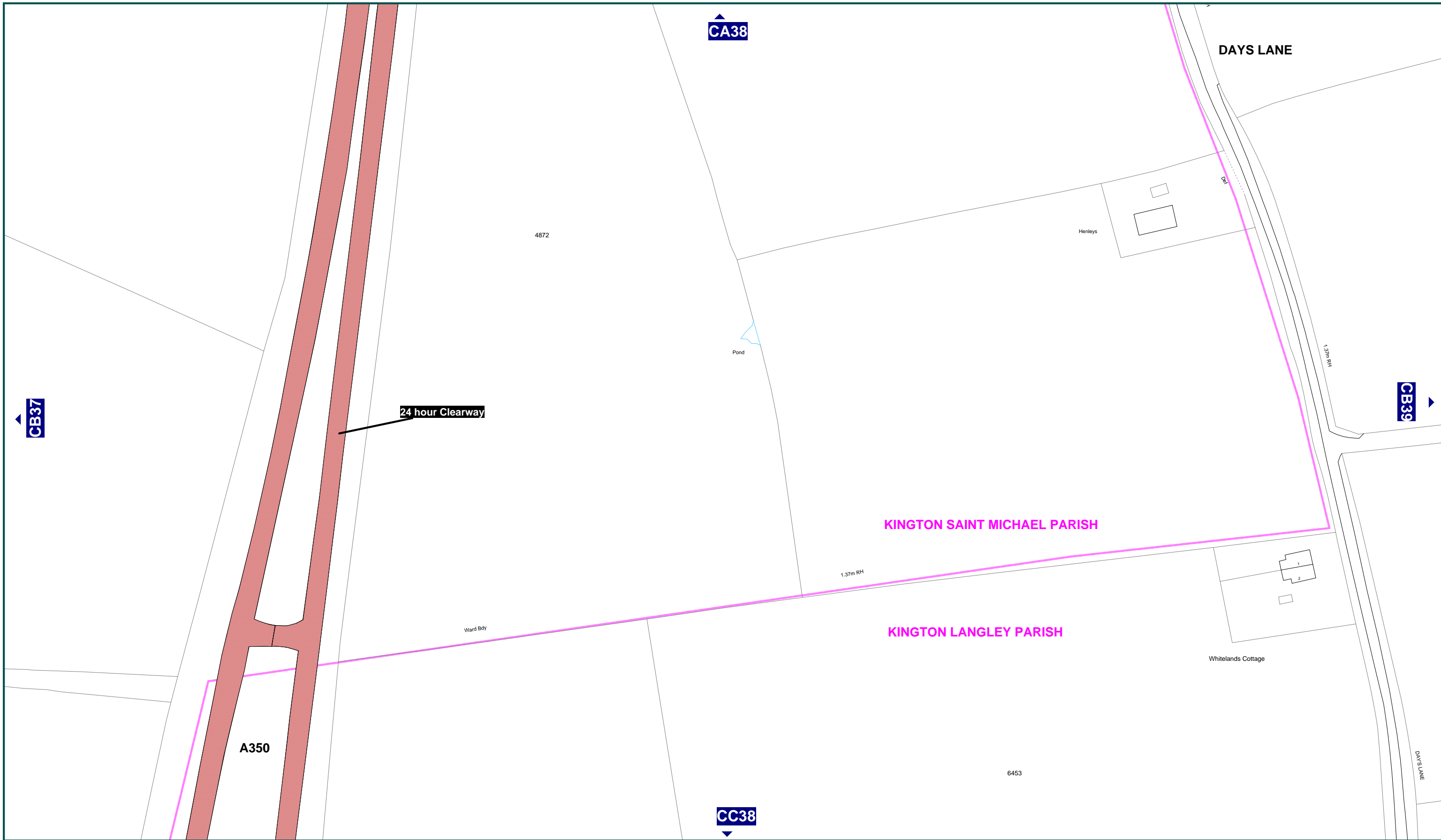
SCALE 1 : 1250

DATE 08/05/2006

FILE NWDC01CONS



MAP NUMBER **CA38**



WILTSHIRE COUNTY COUNCIL
 The Director of Environmental Services
 County Hall
 Trowbridge
 Wiltshire
 BA148JD

Reproduced from the Ordnance Survey Map
 With the permission of
 The Controller of H.M. Stationery Office.
 Crown Copyright reserved 100023455 2005


This plan has been produced specifically
 to supply an individual with value added
 Local Authority information.

Unauthorised reproduction infringes
 Crown Copyright and may lead to
 prosecution or Civil Proceedings

**The County of Wiltshire
 (Parishes in the District of North Wiltshire)
 (Prohibition and Restriction of Waiting, On Street Parking and Clearways)
 Consolidation Order 2006**

CLEARWAY - A350 + A429

Key to Restriction Types Displayed

 **Clearway**

SCALE 1 : 1250

DATE 08/05/2006

FILE NWDC01CONS

MAP NUMBER **CB38**



KINGTON
SAINT MICHAEL
PARISH

CB38

DAYS LANE

4547

24 hour Clearway

South Sea Cottage

A350

KINGTON LANGLEY PARISH

CC37

CC39


CD38



Reproduced from the Ordnance Survey Map
With the permission of
The Controller of H.M. Stationery Office.
Crown Copyright reserved 100023455 2005

The County of Wiltshire
(Parishes in the District of North Wiltshire)
(Prohibition and Restriction of Waiting, On Street Parking and Clearways)
Consolidation Order 2006

Key to Restriction Types Displayed

 Clearway

SCALE 1 : 1250

DATE 08/05/2006

FILE NWDC01CONS

MAP NUMBER CC38

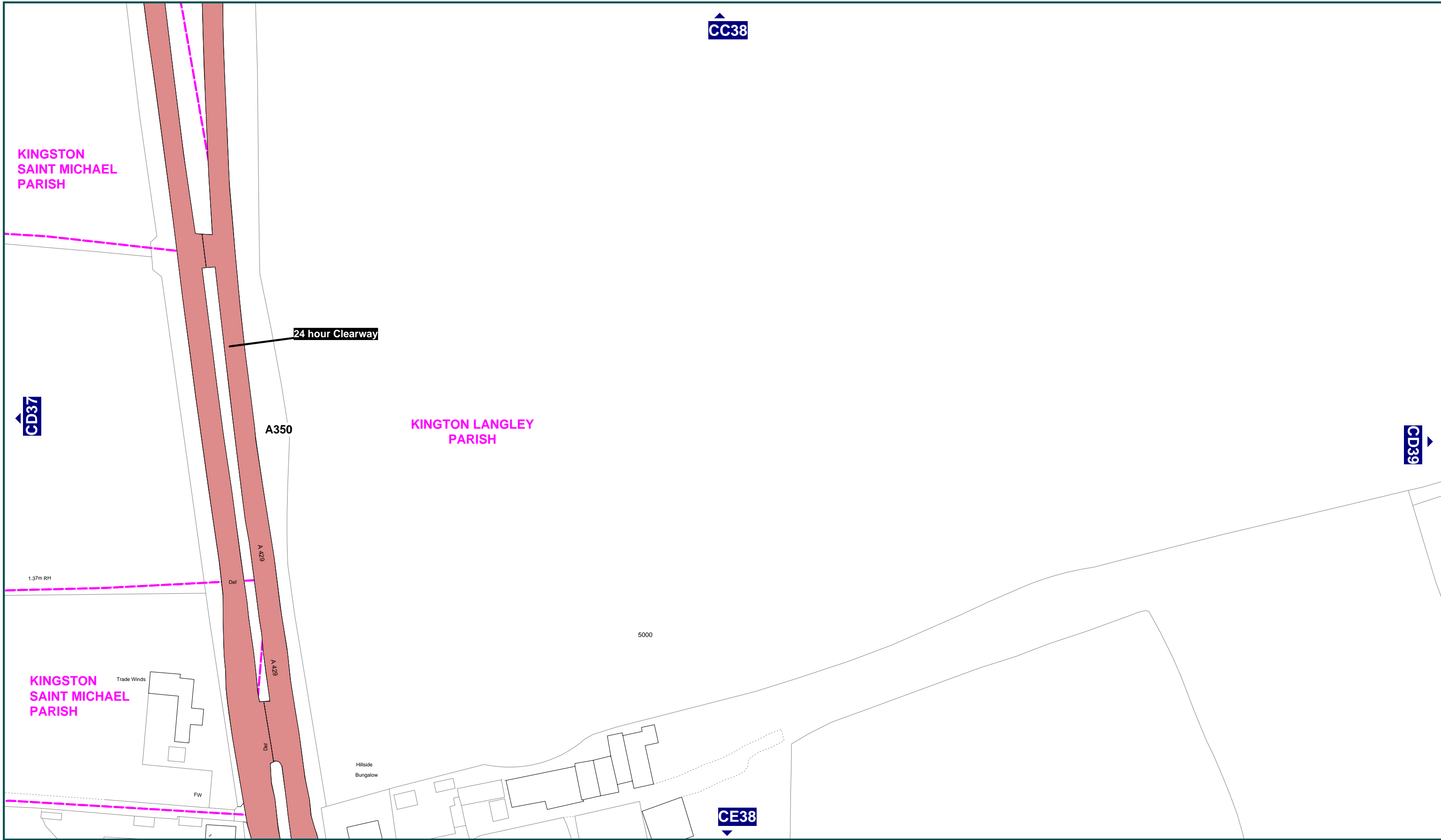
WILTSHIRE COUNTY COUNCIL
The Director of Environmental Services
County Hall
Trowbridge
Wiltshire
BA148JD

This plan has been produced specifically
to supply an individual with value added
Local Authority information.

Unauthorised reproduction infringes
Crown Copyright and may lead to
prosecution or Civil Proceedings

CLEARWAY - A350 + A429





WILTSHIRE COUNTY COUNCIL
 The Director of Environmental Services
 County Hall
 Trowbridge
 Wiltshire
 BA148JD

Reproduced from the Ordnance Survey Map
 With the permission of
 The Controller of H.M. Stationery Office.
 Crown Copyright reserved 100023455 2006


This plan has been produced specifically
 to supply an individual with value added
 Local Authority information.

Unauthorised reproduction infringes
 Crown Copyright and may lead to
 prosecution or Civil Proceedings

**The County of Wiltshire
 (Parishes in the District of North Wiltshire)
 (Prohibition and Restriction of Waiting, On Street Parking and Clearways)
 Consolidation Order**

CLEARWAY - A350 + A429

Key to Restriction Types Displayed

 **Clearway**

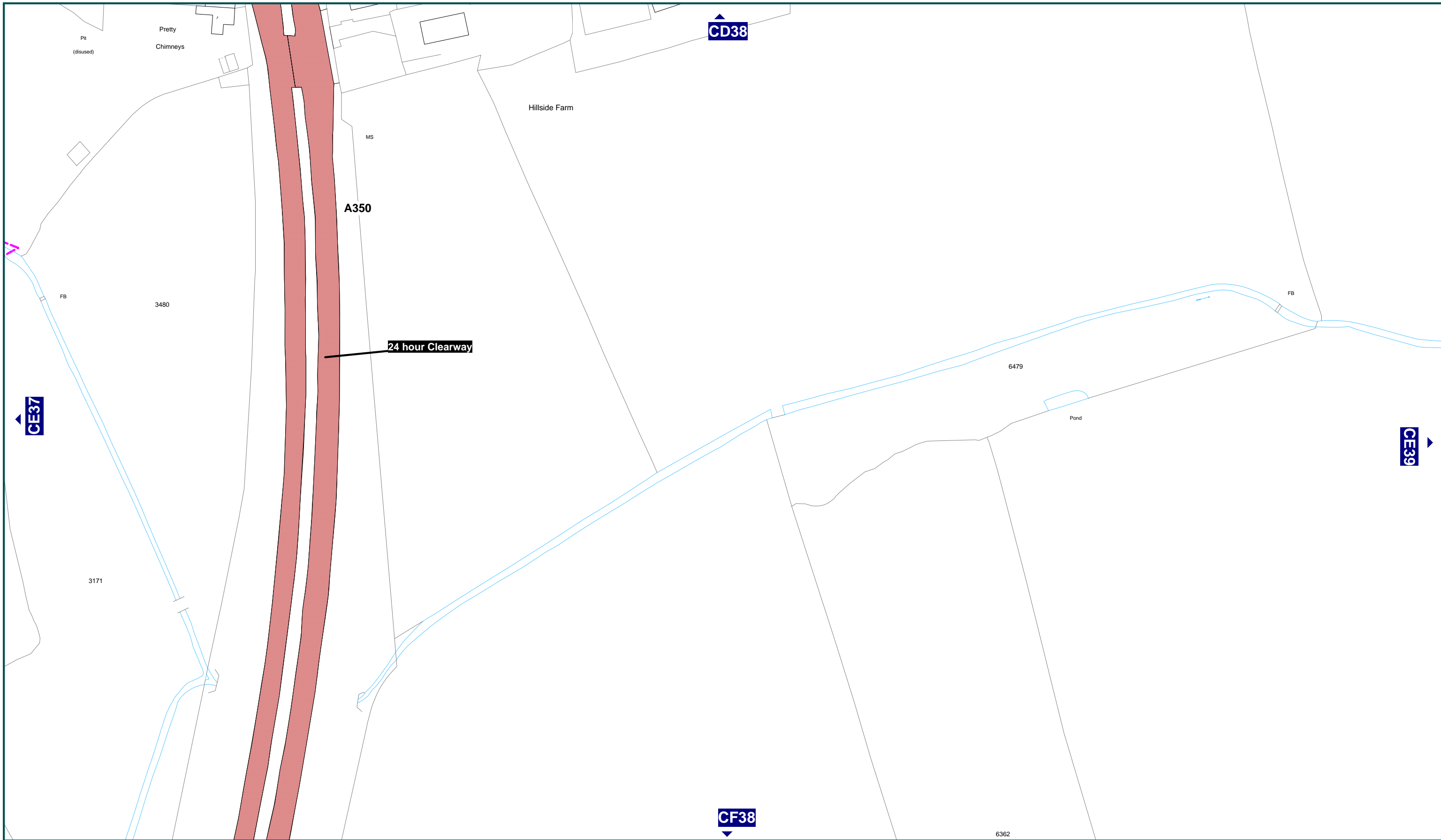
SCALE 1 : 1250

DATE 08/05/2006

FILE NWDC01CONS

MAP NUMBER **CD38**





WILTSHIRE COUNTY COUNCIL
 The Director of Environmental Services
 County Hall
 Trowbridge
 Wiltshire
 BA148JD

Reproduced from the Ordnance Survey Map
 With the permission of
 The Controller of H.M. Stationery Office.
 Crown Copyright reserved 100023455 2006


This plan has been produced specifically
 to supply an individual with value added
 Local Authority information.

Unauthorised reproduction infringes
 Crown Copyright and may lead to
 prosecution or Civil Proceedings

**The County of Wiltshire
 (Parishes in the District of North Wiltshire)
 (Prohibition and Restriction of Waiting, On Street Parking and Clearways)
 Consolidation Order**

CLEARWAY - A350 + A429

Key to Restriction Types Displayed

 **Clearway**

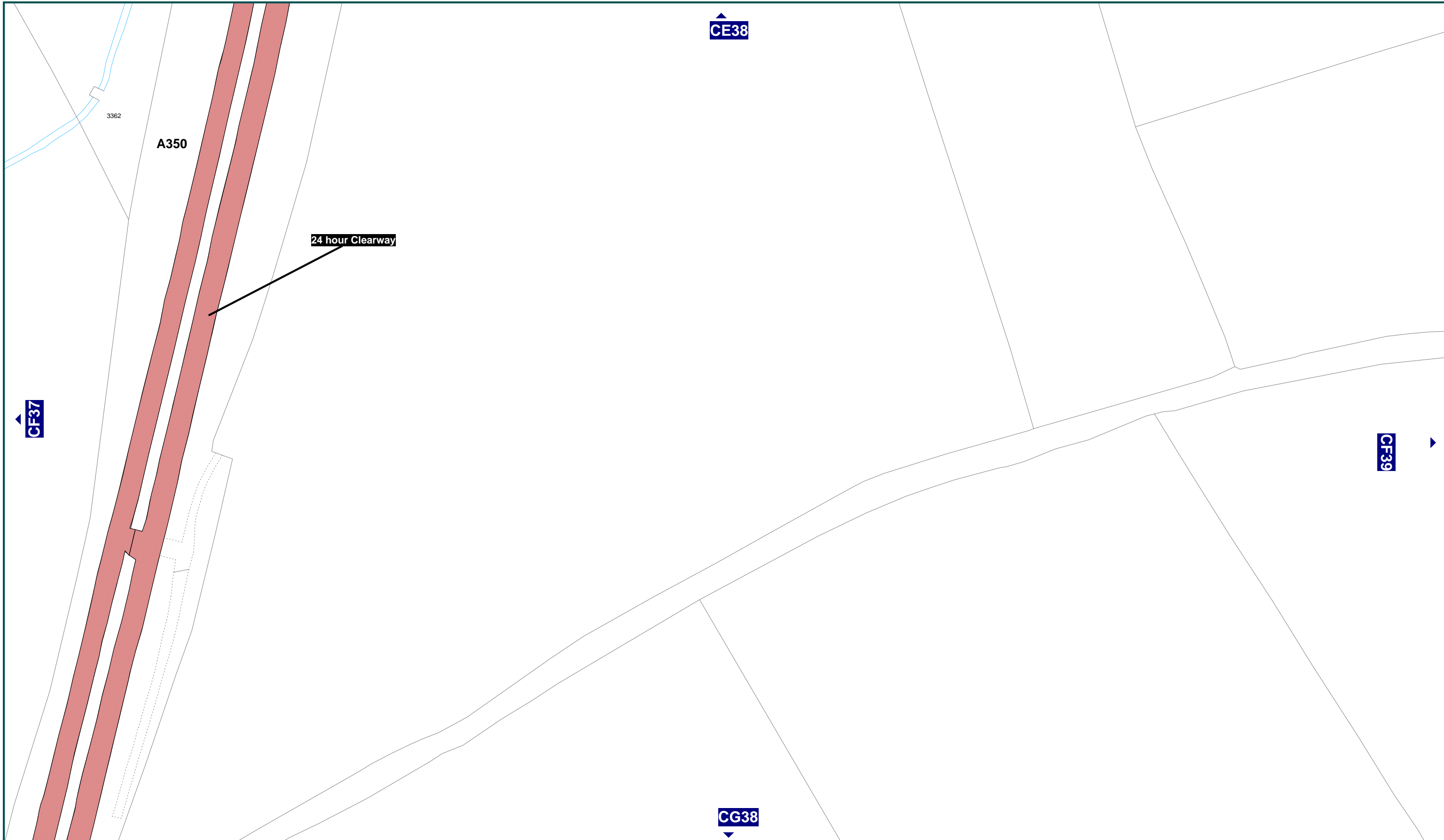
SCALE 1 : 1250

DATE 08/05/2006

FILE NWDC01CONS

MAP NUMBER **CE38**





WILTSHIRE COUNTY COUNCIL
 The Director of Environmental Services
 County Hall
 Trowbridge
 Wiltshire
 BA148JD

Reproduced from the Ordnance Survey Map
 With the permission of
 The Controller of H.M. Stationery Office.
 Crown Copyright reserved 100023455 2005

This plan has been produced specifically
 to supply an individual with value added
 Local Authority information.

Unauthorised reproduction infringes
 Crown Copyright and may lead to
 prosecution or Civil Proceedings

**The County of Wiltshire
 (Parishes in the District of North Wiltshire)
 (Prohibition and Restriction of Waiting, On Street Parking and Clearways)
 Consolidation Order 2006**

CLEARWAY - A350 + A429

Key to Restriction Types Displayed

 **Clearway**

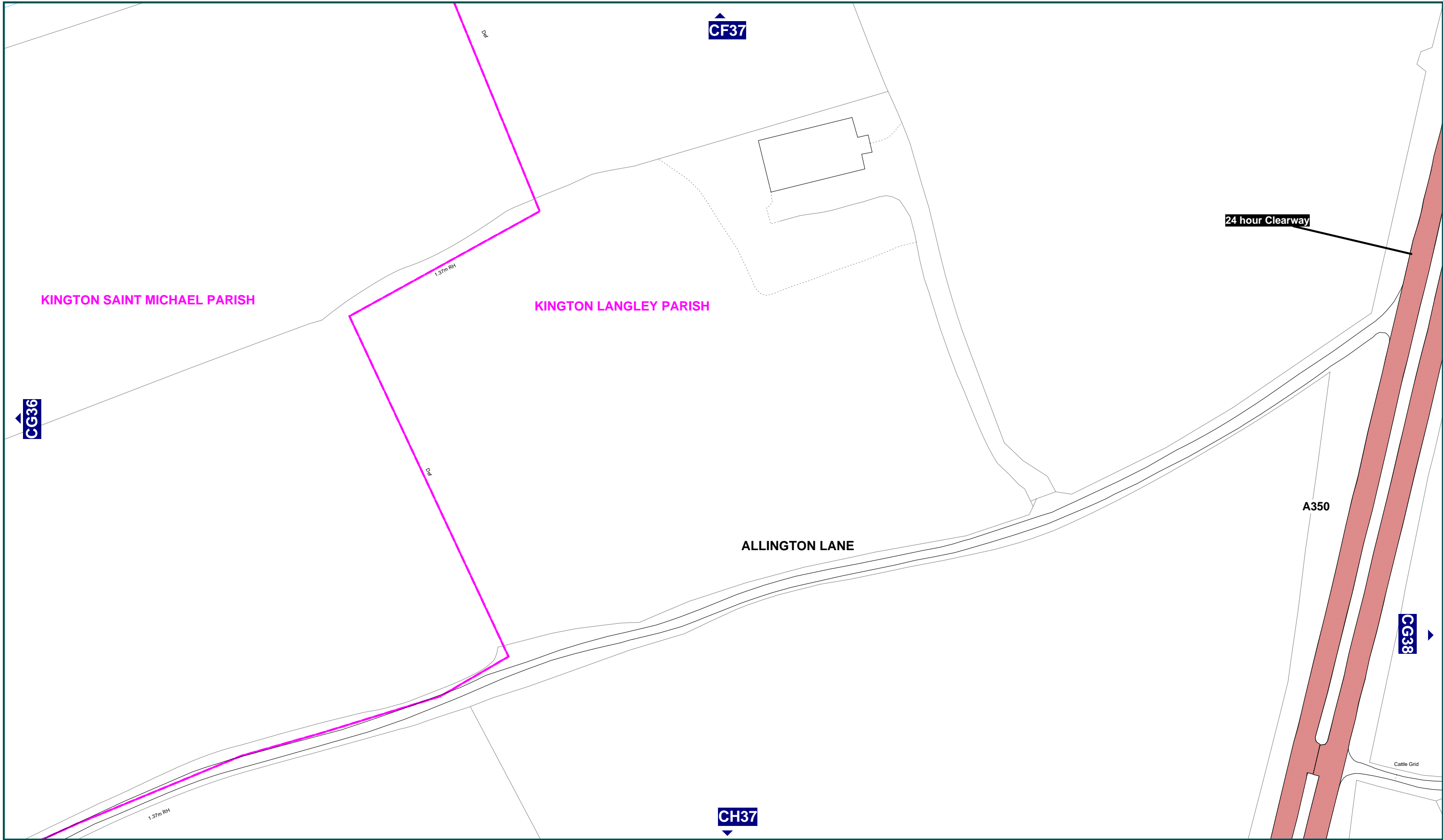
SCALE 1 : 1250

DATE 08/05/2006

FILE NWDC01CONS



MAP NUMBER **CF38**



24 hour Clearway

KINGTON SAINT MICHAEL PARISH

KINGTON LANGLEY PARISH

ALLINGTON LANE

A350

CG36

CF37

CH37

CG38

Cattle Grid



WILTSHIRE COUNTY COUNCIL
The Director of Environmental Services
County Hall
Trowbridge
Wiltshire
BA148JD

Reproduced from the Ordnance Survey Map
With the permission of
The Controller of H.M. Stationery Office.
Crown Copyright reserved 100023455 2006


This plan has been produced specifically
to supply an individual with value added
Local Authority information.

Unauthorised reproduction infringes
Crown Copyright and may lead to
prosecution or Civil Proceedings

**The County of Wiltshire
(Parishes in the District of North Wiltshire)
(Prohibition and Restriction of Waiting, On Street Parking and Clearways)
Consolidation Order**

CLEARWAY - A350 + A429

Key to Restriction Types Displayed

 Clearway

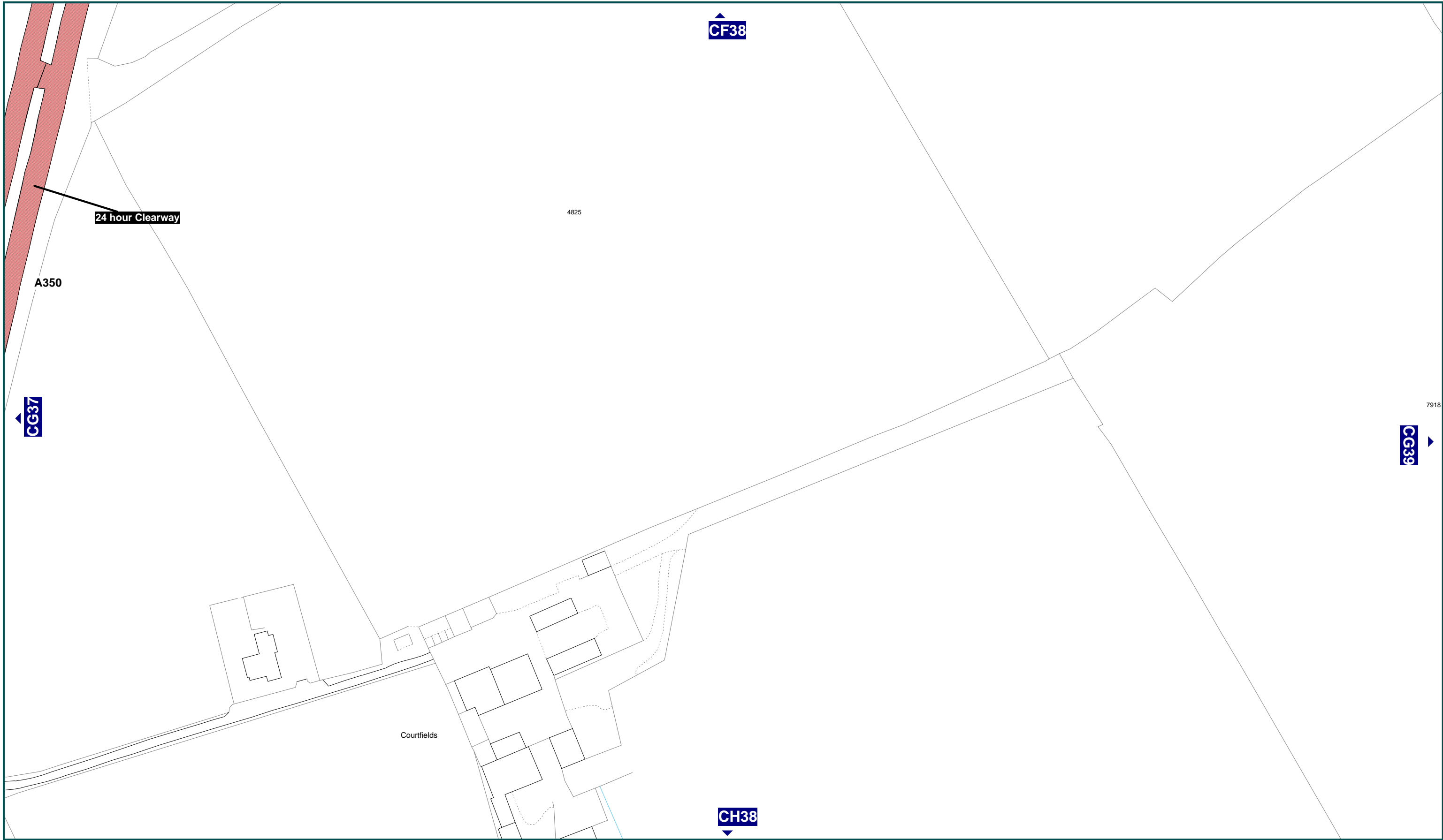
SCALE 1 : 1250

DATE 08/05/2006

FILE NWDC01CONS



MAP NUMBER CG37



WILTSHIRE COUNTY COUNCIL
 The Director of Environmental Services
 County Hall
 Trowbridge
 Wiltshire
 BA148JD

Reproduced from the Ordnance Survey Map
 With the permission of
 The Controller of H.M. Stationery Office.
 Crown Copyright reserved 100023455 2006


This plan has been produced specifically
 to supply an individual with value added
 Local Authority information.

Unauthorised reproduction infringes
 Crown Copyright and may lead to
 prosecution or Civil Proceedings

**The County of Wiltshire
 (Parishes in the District of North Wiltshire)
 (Prohibition and Restriction of Waiting, On Street Parking and Clearways)
 Consolidation Order**

CLEARWAY - A350 + A429

Key to Restriction Types Displayed

 Clearway

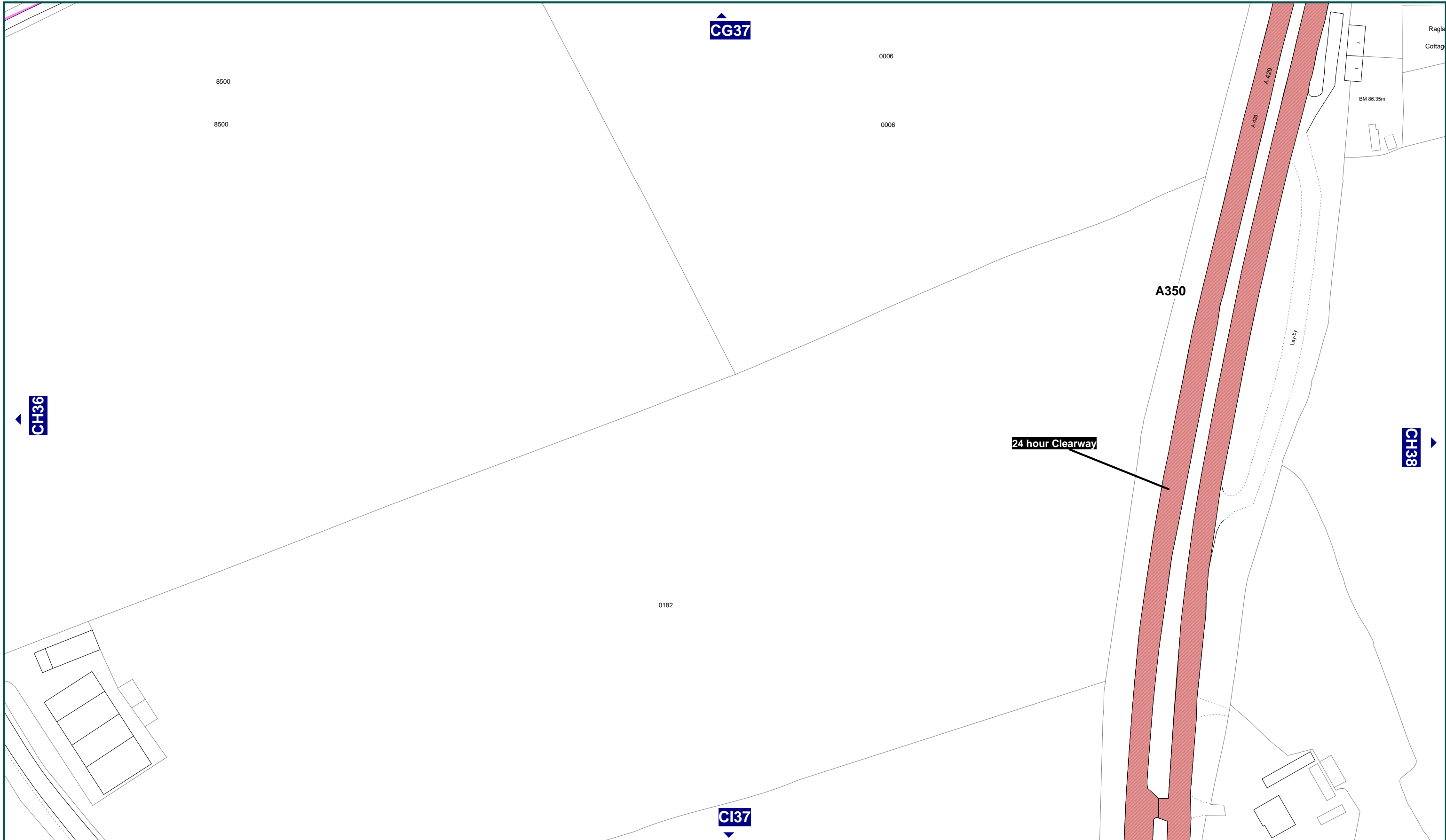
SCALE 1 : 1250

DATE 08/05/2006

FILE NWDC01CONS

MAP NUMBER CG38





WILTSHIRE COUNTY COUNCIL
 The Director of Environmental Services
 County Hall
 Trowbridge
 Wiltshire
 BA148JD

Reproduced from the Ordnance Survey Map
 With the permission of
 The Controller of H.M. Stationery Office.
 Crown Copyright reserved 100023455 2005


This plan has been produced specifically
 to supply an individual with value added
 Local Authority information.

Unauthorised reproduction infringes
 Crown Copyright and may lead to
 prosecution or Civil Proceedings


**The County of Wiltshire
 (Parishes in the District of North Wiltshire)
 (Prohibition and Restriction of Waiting, On Street Parking and Clearways)
 Consolidation Order 2006**

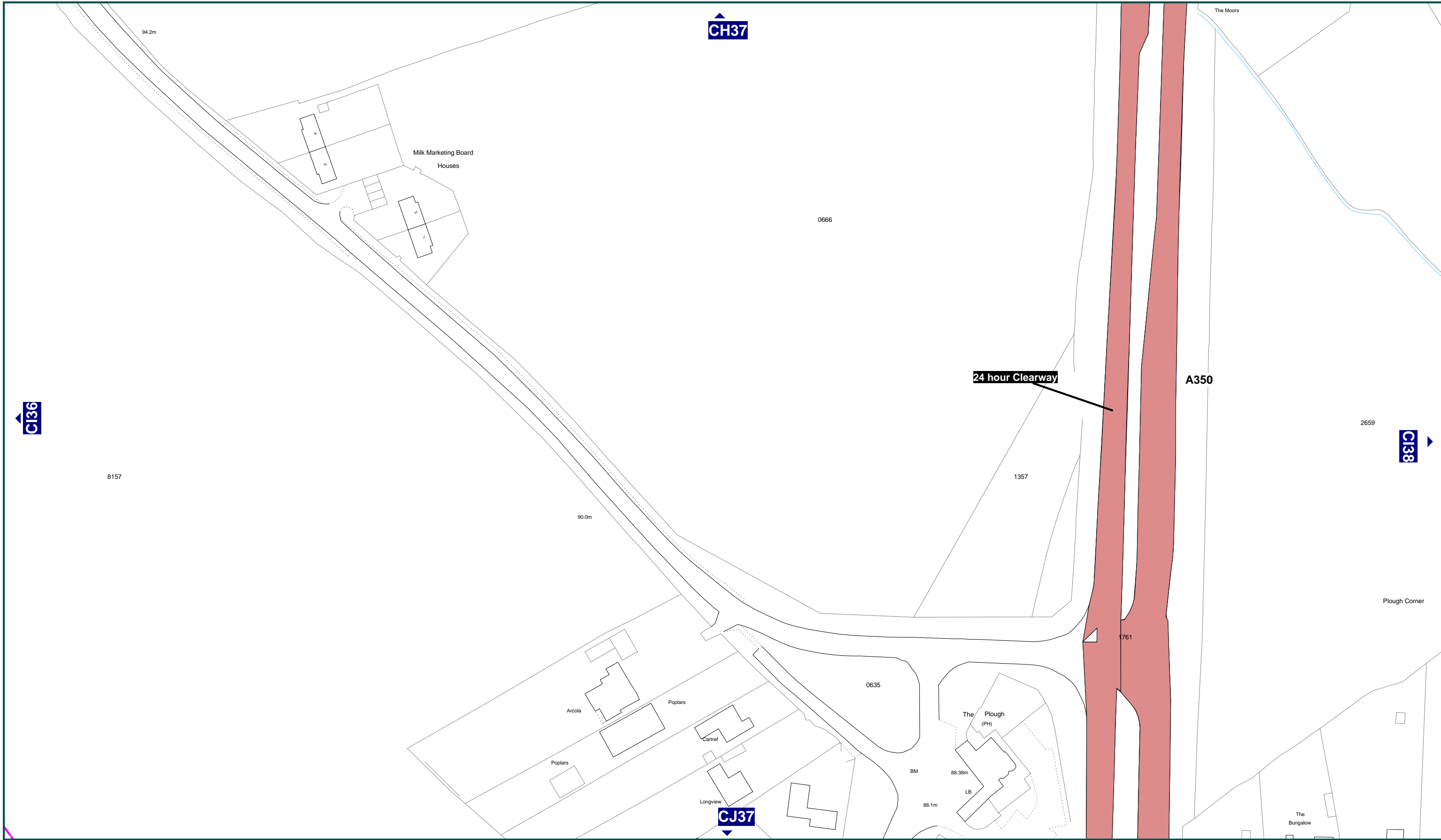
CLEARWAY - A350 + A429

Key to Restriction Types Displayed



Clearway

SCALE	1 : 1250	
DATE	08/05/2006	
FILE	NWDC01CONS	
	MAP NUMBER	CH37



WILTSHIRE COUNTY COUNCIL
 The Director of Environmental Services
 County Hall
 Trowbridge
 Wiltshire
 BA148JD

Reproduced from the Ordnance Survey Map
 With the permission of
 The Controller of H.M. Stationery Office.
 Crown Copyright reserved 100023455 2006


This plan has been produced specifically
 to supply an individual with value added
 Local Authority information.

Unauthorised reproduction infringes
 Crown Copyright and may lead to
 prosecution or Civil Proceedings

**The County of Wiltshire
 (Parishes in the District of North Wiltshire)
 (Prohibition and Restriction of Waiting, On Street Parking and Clearways)
 Consolidation Order**

CLEARWAY - A350 + A429

Key to Restriction Types Displayed

 **Clearway**

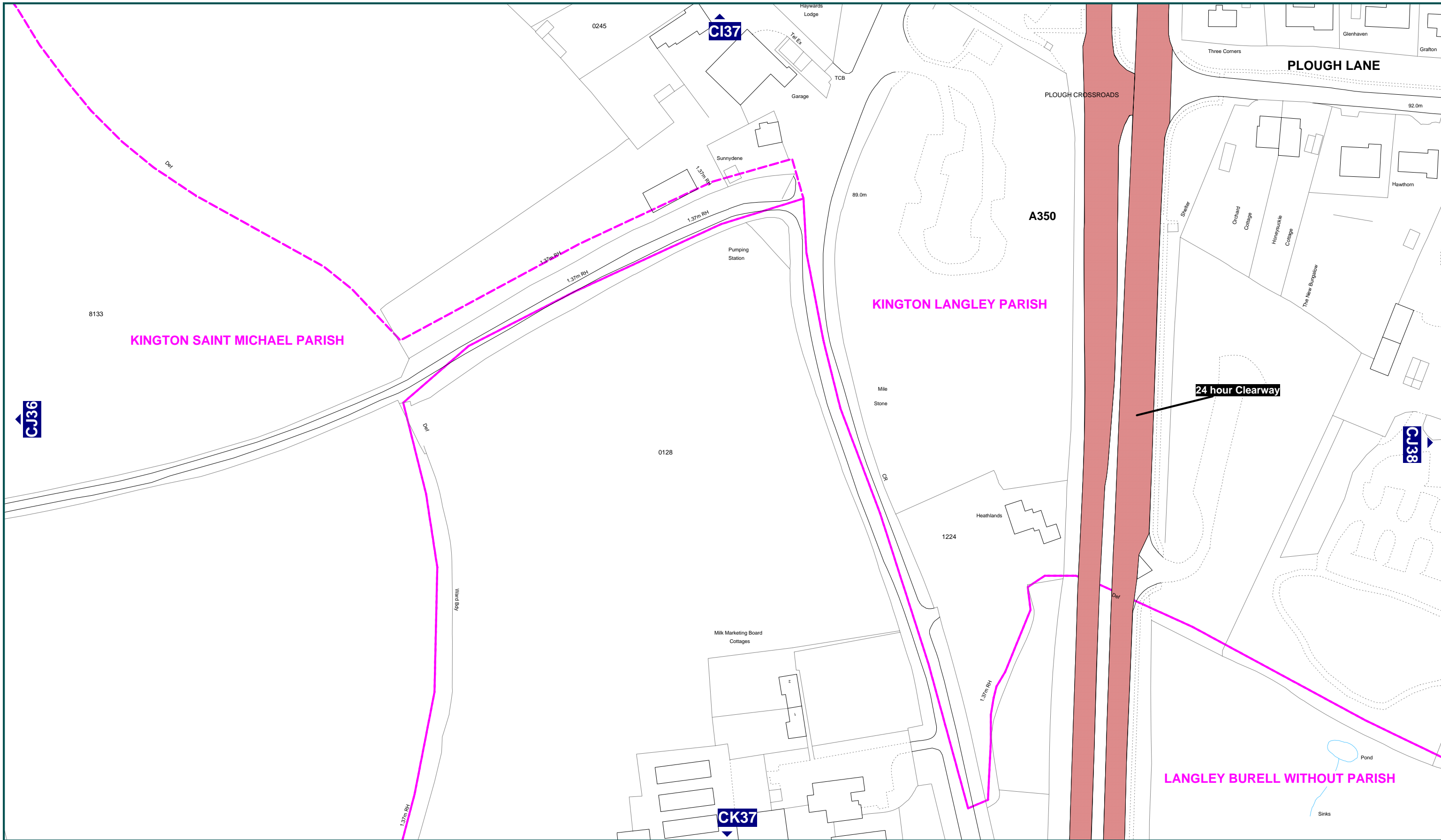
SCALE 1 : 1250

DATE 08/05/2006

FILE NWDC01CONS

MAP NUMBER **CI37**





WILTSHIRE COUNTY COUNCIL
 The Director of Environmental Services
 County Hall
 Trowbridge
 Wiltshire
 BA148JD

Reproduced from the Ordnance Survey Map
 With the permission of
 The Controller of H.M. Stationery Office.
 Crown Copyright reserved 100023455 2006


This plan has been produced specifically
 to supply an individual with value added
 Local Authority information.

Unauthorised reproduction infringes
 Crown Copyright and may lead to
 prosecution or Civil Proceedings

**The County of Wiltshire
 (Parishes in the District of North Wiltshire)
 (Prohibition and Restriction of Waiting, On Street Parking and Clearways)
 Consolidation Order**

CLEARWAY - A350 + A429

Key to Restriction Types Displayed

 **Clearway**

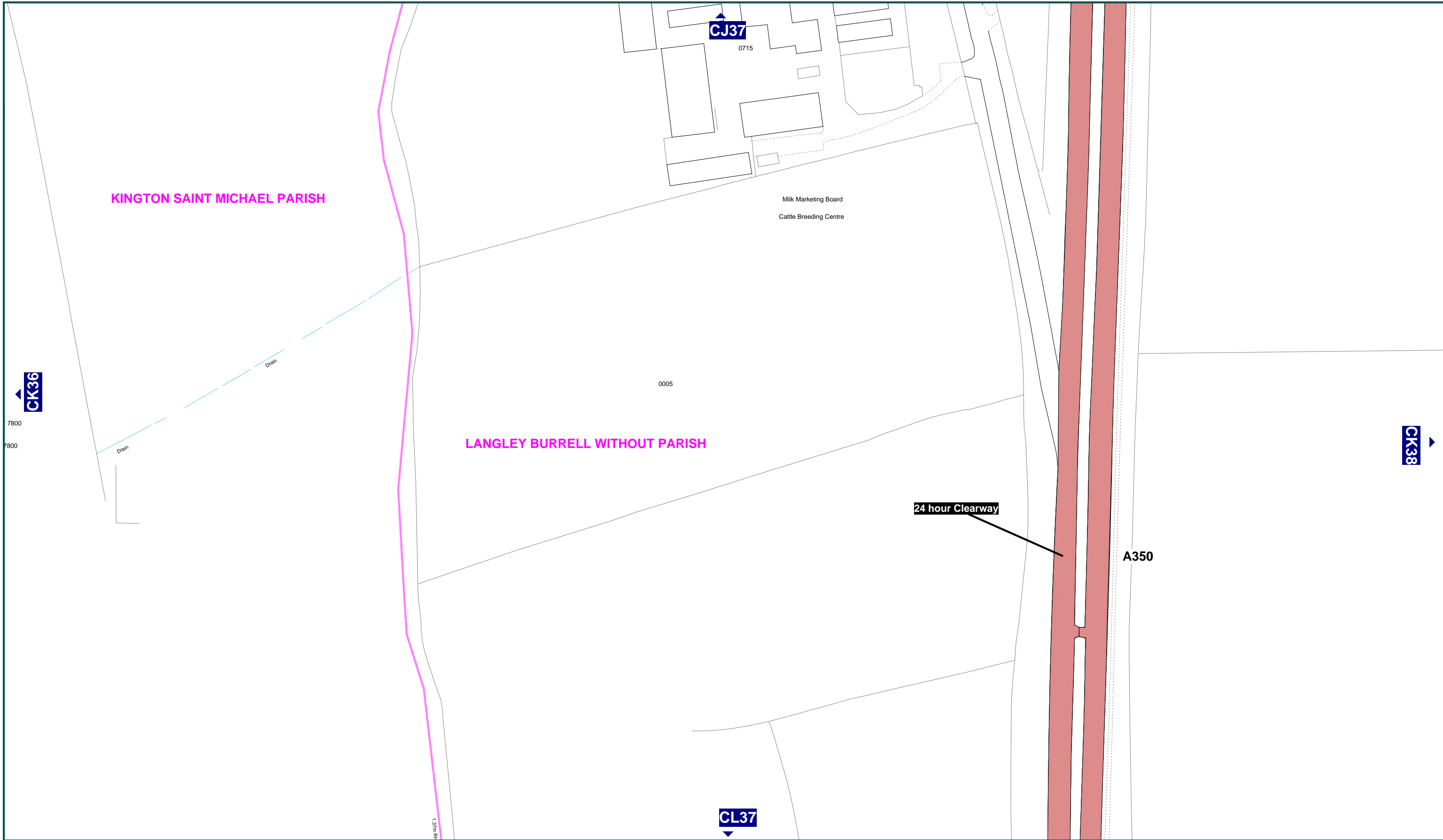
SCALE 1 : 1250

DATE 08/05/2006

FILE NWDC01CONS

MAP NUMBER **CJ37**





WILTSHIRE COUNTY COUNCIL
 The Director of Environmental Services
 County Hall
 Trowbridge
 Wiltshire
 BA148JD

Reproduced from the Ordnance Survey Map
 With the permission of
 The Controller of H.M. Stationery Office.
 Crown Copyright reserved 100023455 2006


This plan has been produced specifically
 to supply an individual with value added
 Local Authority information.

Unauthorised reproduction infringes
 Crown Copyright and may lead to
 prosecution or Civil Proceedings

**The County of Wiltshire
 (Parishes in the District of North Wiltshire)
 (Prohibition and Restriction of Waiting, On Street Parking and Clearways)
 Consolidation Order 2006**

CLEARWAY - A350 + A429

Key to Restriction Types Displayed

 **Clearway**

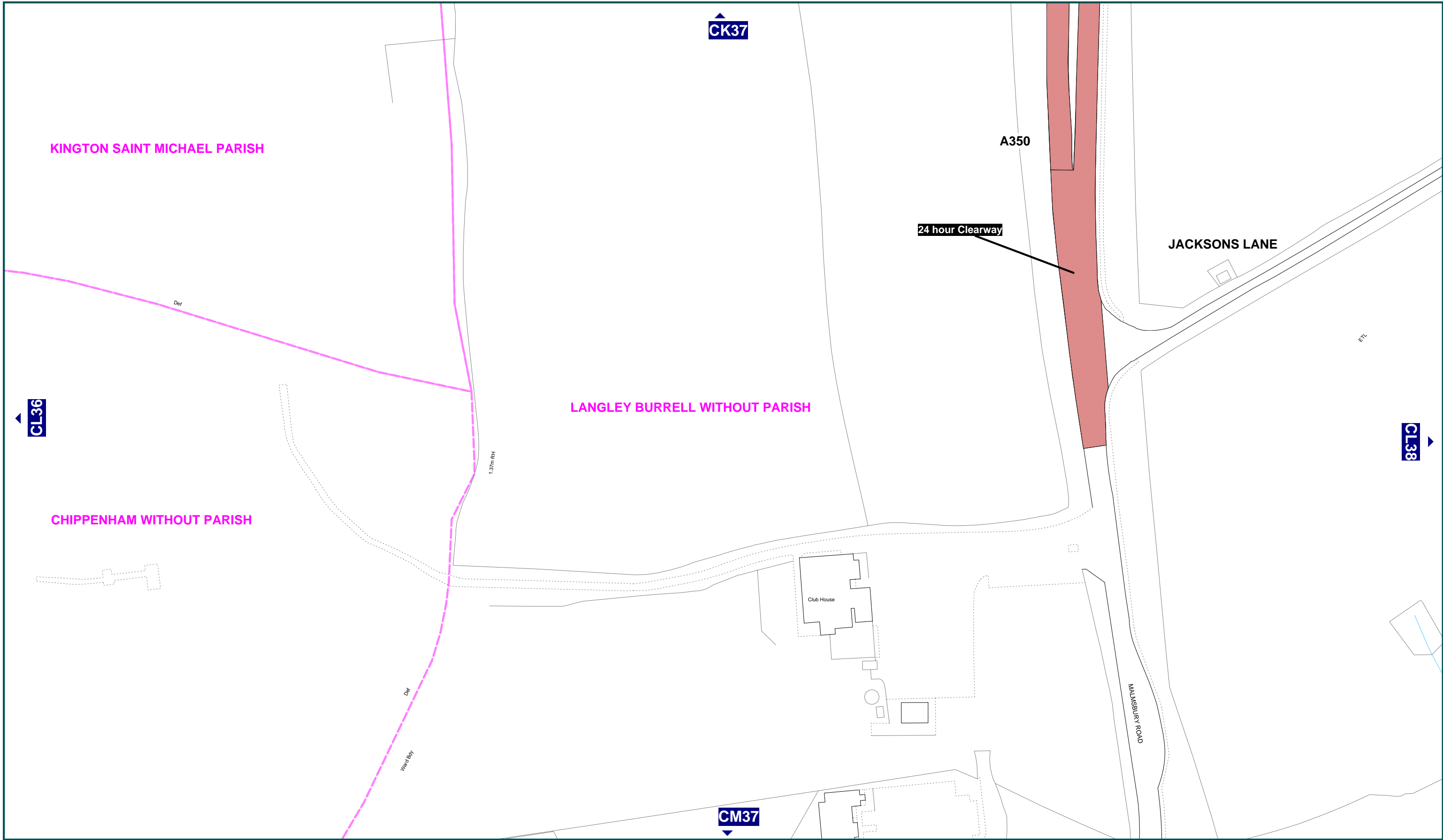
SCALE 1 : 1250

DATE 0805/2006

FILE NWDC01CONS



MAP NUMBER **CK37**



WILTSHIRE COUNTY COUNCIL
 The Director of Environmental Services
 County Hall
 Trowbridge
 Wiltshire
 BA148JD

Reproduced from the Ordnance Survey Map
 With the permission of
 The Controller of H.M. Stationery Office.
 Crown Copyright reserved 100023455 2006

This plan has been produced specifically
 to supply an individual with value added
 Local Authority information.

Unauthorised reproduction infringes
 Crown Copyright and may lead to
 prosecution or Civil Proceedings

**The County of Wiltshire
 (Parishes in the District of North Wiltshire)
 (Prohibition and Restriction of Waiting, On Street Parking and Clearways)
 Consolidation Order 2006**

CLEARWAY - A350 + A429

Key to Restriction Types Displayed

 **Clearway**

SCALE 1 : 1250

DATE 08/05/2006

FILE NWDC01CONS

MAP NUMBER **CL37**



NORTH WILTSHIRE DISTRICT CONSOLIDATION ORDER - MAP REVISIONS

NORTH WILTSHIRE DISTRICT LOCATION	MAP NUMBER	CURRENT MAP DATE	CURRENT MAP FILENAME	FILE TYPE	TRO REFERENCE NUMBER	REVOKED MAP DATE	REVOKED MAP FILENAME	REVOKED BY	NOTES
NORTH WILTSHIRE DISTRICT PARISHES	FRONT COVER	05/05/2006	NWDC A3LA FRONT COVER 050506	.pdf					(FRONT COVER)
NORTH WILTSHIRE DISTRICT PARISHES	ARTICLES	24/07/2006	NWDC AA01 ARTICLES 240706	.pdf					(TEXT BASED PREAMBLE + ARTICLES) A4 PORTRAIT - 10 PAGES SEALED ORDER NUMBER: 2367
NORTH WILTSHIRE DISTRICT PARISHES	DISTRICT MAP	06/06/2006	NWDC AA02 NWDC DISTRICT 060606	.pdf					(DISTRICT + MBTRO COVERAGE MAP)
NORTH WILTSHIRE DISTRICT PARISHES	PARISH MAP	05/05/2006	NWDC AA02 PARISH NAMES 050506	.pdf					(PARISH NAMES + MBTRO COVERAGE MAP)
NORTH WILTSHIRE DISTRICT PARISHES	STREET GAZETTEER	06/06/2006	NWDC AA03 GAZETTEER 060606	.pdf					(STREET GAZETTEER)
ASHTON KEYNES									(2 MAP NUMBERS)
ASHTON KEYNES	MAIN MAP	04/05/2006	NWDC ASHTON KEYNES AA04 MAP NUMBERS 040506	.pdf					
ASHTON KEYNES	W60	04/05/2006	NWDC ASHTON KEYNES W60 040506	.pdf					
ASHTON KEYNES	X60	04/05/2006	NWDC ASHTON KEYNES X60 040506	.pdf					
BOX									(4 MAP NUMBERS)
BOX	MAIN MAP	04/05/2006	NWDC BOX AA04 MAP NUMBERS 040506	.pdf					
BOX	DI21	04/05/2006	NWDC BOX DI21 040506	.pdf					
BOX	DJ20	04/05/2006	NWDC BOX DJ20 040506	.pdf					
BOX	DJ21	04/05/2006	NWDC BOX DJ21 040506	.pdf					
BOX	DK20	04/05/2006	NWDC BOX DK20 040506	.pdf					
CASTLE COMBE									(10 MAP NUMBERS)
CASTLE COMBE	MAIN MAP	04/05/2006	NWDC CASTLE COMBE AA04 MAP NUMBERS 040506	.pdf					
CASTLE COMBE	CE24	04/05/2006	NWDC CASTLE COMBE CE24 040506	.pdf					
CASTLE COMBE	CF24	04/05/2006	NWDC CASTLE COMBE CF24 040506	.pdf					
CASTLE COMBE	CF25	04/05/2006	NWDC CASTLE COMBE CF25 040506	.pdf					
CASTLE COMBE	CG23	04/05/2006	NWDC CASTLE COMBE CG23 040506	.pdf					
CASTLE COMBE	CG24	04/05/2006	NWDC CASTLE COMBE CG24 040506	.pdf					
CASTLE COMBE	CH23	04/05/2006	NWDC CASTLE COMBE CH23 040506	.pdf					
CASTLE COMBE	CH24	04/05/2006	NWDC CASTLE COMBE CH24 040506	.pdf					
CASTLE COMBE	CH23	04/05/2006	NWDC CASTLE COMBE CI23 040506	.pdf					
CASTLE COMBE	CJ23	04/05/2006	NWDC CASTLE COMBE CJ23 040506	.pdf					
CASTLE COMBE	CK23	04/05/2006	NWDC CASTLE COMBE CK23 040506	.pdf					
COLERNE									(3 MAP NUMBERS)
COLERNE	MAIN MAP	04/05/2006	NWDC COLERNE AA04 MAP NUMBERS 040506	.pdf					
COLERNE	DA19	04/05/2006	NWDC COLERNE DA19 040506	.pdf					
COLERNE	DB18	04/05/2006	NWDC COLERNE DB18 040506	.pdf					
COLERNE	DB19	04/05/2006	NWDC COLERNE DB19 040506	.pdf					
LYDIARD TREGOZE									(1 MAP NUMBER)
LYDIARD TREGOZE	MAIN MAP	05/05/2006	NWDC LYDIARD TREGOZE AA04 MAP NUMBERS 050506	.pdf					
LYDIARD TREGOZE	BN74	05/05/2006	NWDC LYDIARD TREGOZE BN74 050506	.pdf					
LYNEHAM									(4 MAP NUMBERS)
LYNEHAM	MAIN MAP	05/05/2006	NWDC LYNEHAM AA04 MAP NUMBERS 050506	.pdf					
LYNEHAM	BY57	05/05/2006	NWDC LYNEHAM BY57 050506	.pdf					
LYNEHAM	BY58	05/05/2006	NWDC LYNEHAM BY58 050506	.pdf					
LYNEHAM	BZ59	05/05/2006	NWDC LYNEHAM BZ59 050506	.pdf					
LYNEHAM	CA59	05/05/2006	NWDC LYNEHAM CA59 050506	.pdf					
MARSTON MEYSEY									(10 MAP NUMBERS)
MARSTON MEYSEY	MAIN MAP	05/05/2006	NWDC MARSTON MEYSEY AA04 MAP NUMBERS 050506	.pdf					
MARSTON MEYSEY	K81	05/05/2006	NWDC MARSTON MEYSEY K81 050506	.pdf					
MARSTON MEYSEY	L80	05/05/2006	NWDC MARSTON MEYSEY L80 050506	.pdf					
MARSTON MEYSEY	L81	05/05/2006	NWDC MARSTON MEYSEY L81 050506	.pdf					
MARSTON MEYSEY	O80	05/05/2006	NWDC MARSTON MEYSEY O80 050506	.pdf					
MARSTON MEYSEY	P80	05/05/2006	NWDC MARSTON MEYSEY P80 050506	.pdf					
MARSTON MEYSEY	S80	05/05/2006	NWDC MARSTON MEYSEY S80 050506	.pdf					
MARSTON MEYSEY	S81	05/05/2006	NWDC MARSTON MEYSEY S81 050506	.pdf					
MARSTON MEYSEY	S82	05/05/2006	NWDC MARSTON MEYSEY S82 050506	.pdf					
MARSTON MEYSEY	S83	05/05/2006	NWDC MARSTON MEYSEY S83 050506	.pdf					
MARSTON MEYSEY	T80	05/05/2006	NWDC MARSTON MEYSEY T80 050506	.pdf					
PURTON									(6 MAP NUMBERS)
PURTON	MAIN MAP	05/05/2006	NWDC PURTON AA04 MAP NUMBERS 050506	.pdf					
PURTON	AP76	05/05/2006	NWDC PURTON AP76 050506	.pdf					
PURTON	AQ76	05/05/2006	NWDC PURTON AQ76 050506	.pdf					
PURTON	AQ77	05/05/2006	NWDC PURTON AQ77 050506	.pdf					

