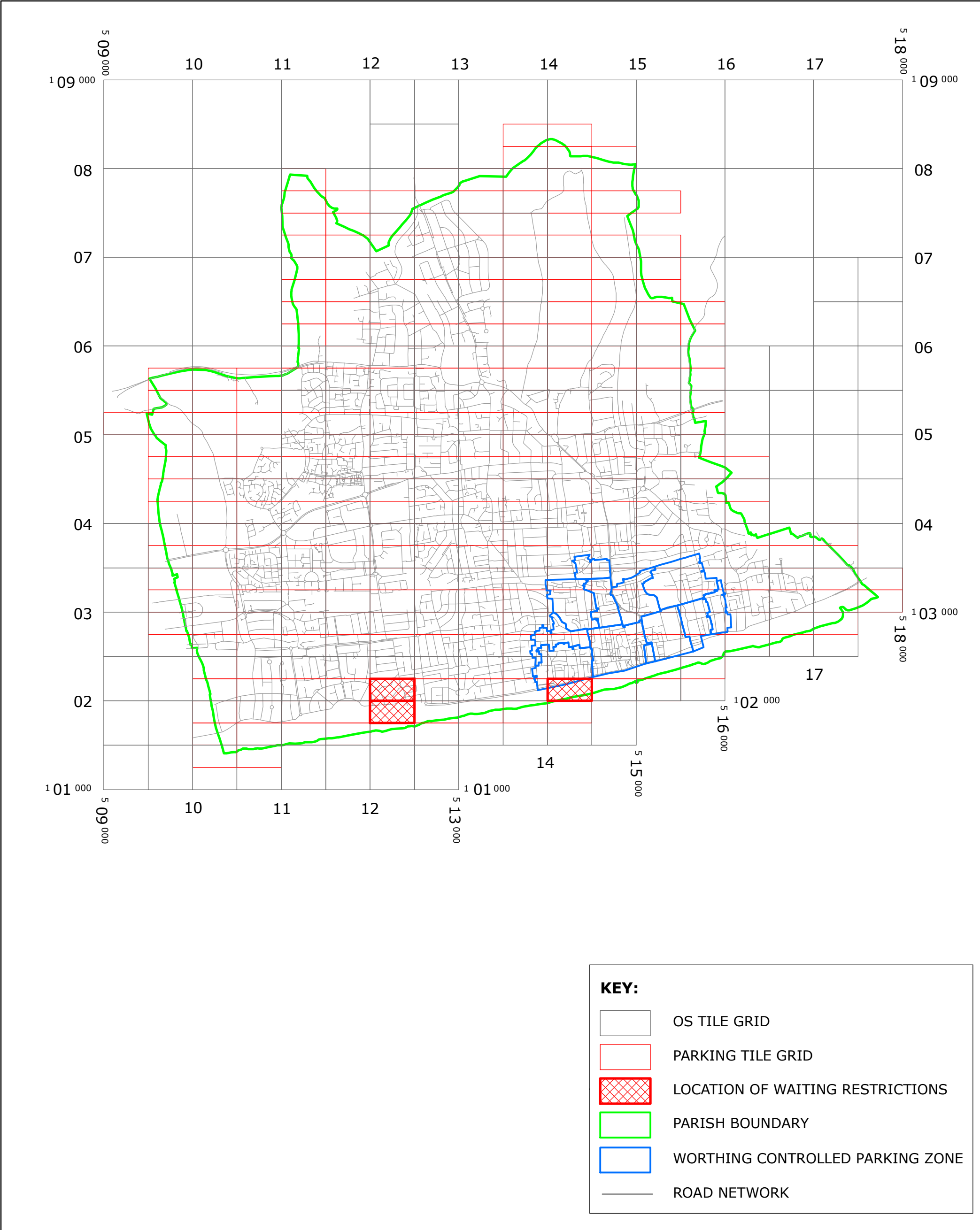


WEST SUSSEX COUNTY COUNCIL  
((WORTHING) (PARKING PLACES & TRAFFIC REGULATION)  
(CONSOLIDATION) ORDER 2007)  
(MARINE PARADE, THORN ROAD AND SEA PLACE CONSOLIDATION) ORDER 2015

WORTHING: LOCATION OF WAITING RESTRICTIONS



West Sussex County Council  
 Residents & Environmental Services  
 The Grange, Tower Street  
 Chichester  
 West Sussex  
 PO19 1RH

WEST SUSSEX COUNTY COUNCIL  
 ((WORTHING) (PARKING PLACES & TRAFFIC REGULATION)  
 (CONSOLIDATION) ORDER 2007)  
 (MARINE PARADE, THORN ROAD AND SEA PLACE CONSOLIDATION)  
 ORDER 2015  
 LOCATION OF WAITING RESTRICTIONS



Reproduced from or based upon 2013 Ordnance Survey material with permissions of the Controller of HMSO  
 (c) Crown Copyright reserved. Unauthorised reproduction infringes Crown copyright and may lead to  
 prosecution or civil proceedings West Sussex County Council Licence No. 100023447

SCALE: 1:40,000  
 DATE: 28/09/2015


Key for Waiting Restrictions

All areas over which the provision of the orders apply are defined by the shaded areas as shown on the following plans plus a contiguous area not indicated on the plans of verge and/or footway between the carriageway edge and the highway boundary. The plans in this schedule are based upon grid references of the Ordnance Survey National Grid defined by the OSGB 36 triangulation.



Prohibition of waiting at any time

101		check	No waiting at any time	156		pat039	No waiting 9.00am-6.00pm Mon–Sat except bank holidays
-----	---	-------	------------------------	-----	---	--------	---


Charged on-street parking


318		usgs725	Voucher and Pay and Display up to 4hrs 9.00am–6.00pm Mon–Sat except bank holidays Tariff 6
-----	---	---------	--

Shared Residents Parking & Charged On-street Parking

413		pat038	Voucher, Pay and Display and Residents’ and Visitors’ permit holders only 9.00am- 6.00pm Mon–Sat except bank holidays Tariff 4	416		usgs721	Voucher, Pay and Display and Residents’ and Visitors’ permit holders only 9.00am-6.00pm Mon–Sat except bank holidays Tariff 6
-----	---	--------	---	-----	---	---------	--

Residents Parking

509		check	Residents’ and Visitors’ permit holders only 9.00am-6.00pm Mon-Sat except bank holidays
-----	---	-------	--

 Boundary of Controlled Parking Zone

**WEST SUSSEX COUNTY COUNCIL**  
**((WORTHING) (PARKING PLACES & TRAFFIC REGULATION)**  
**(CONSOLIDATION) ORDER 2007)**

**(MARINE PARADE, THORN ROAD AND SEA PLACE CONSOLIDATION)**  
**ORDER) 2015**

West Sussex County Council in exercise of their powers under Sections 1 (1) 2 (1) and (2), 4 (2), 45, 46, 49 and 53 and Part IV of Schedule 9 of the Road Traffic Regulation Act 1984 ("the Act") as amended and of all other enabling powers and after consultation with the Chief Officer of Police in accordance with Part III of Schedule 9 to the Act hereby make the following Order:-

1. This Order shall come into operation on the Twenty Eighth day of September 2015 and may be cited as "West Sussex County Council ((Worthing) (Parking Places & Traffic Regulation) (Consolidation) Order 2007) (Marine Parade, Thorn Road and Sea Place Consolidation) Order 2015".
2. The "West Sussex County Council (Worthing) (Parking Places & Traffic Regulation) (Consolidation) Order 2007" is hereby amended by the replacement of the plans specified in the First Schedule to this Order, with the plans specified in the Second Schedule, attached hereto.

**FIRST SCHEDULE**  
**Plans to be Replaced**

TQ1201NWN (Issue No. 1)  
TQ1202SWS (Issue No. 1)  
TQ1402SWS (Issue No. 5)

**SECOND SCHEDULE**  
**Replacement Plans**

TQ1201NWN (Issue No. 2)  
TQ1202SWS (Issue No.2)  
TQ1402SWS (Issue No. 6)

THE Common Seal of THE  
WEST SUSSEX COUNTY COUNCIL  
was hereto affixed the

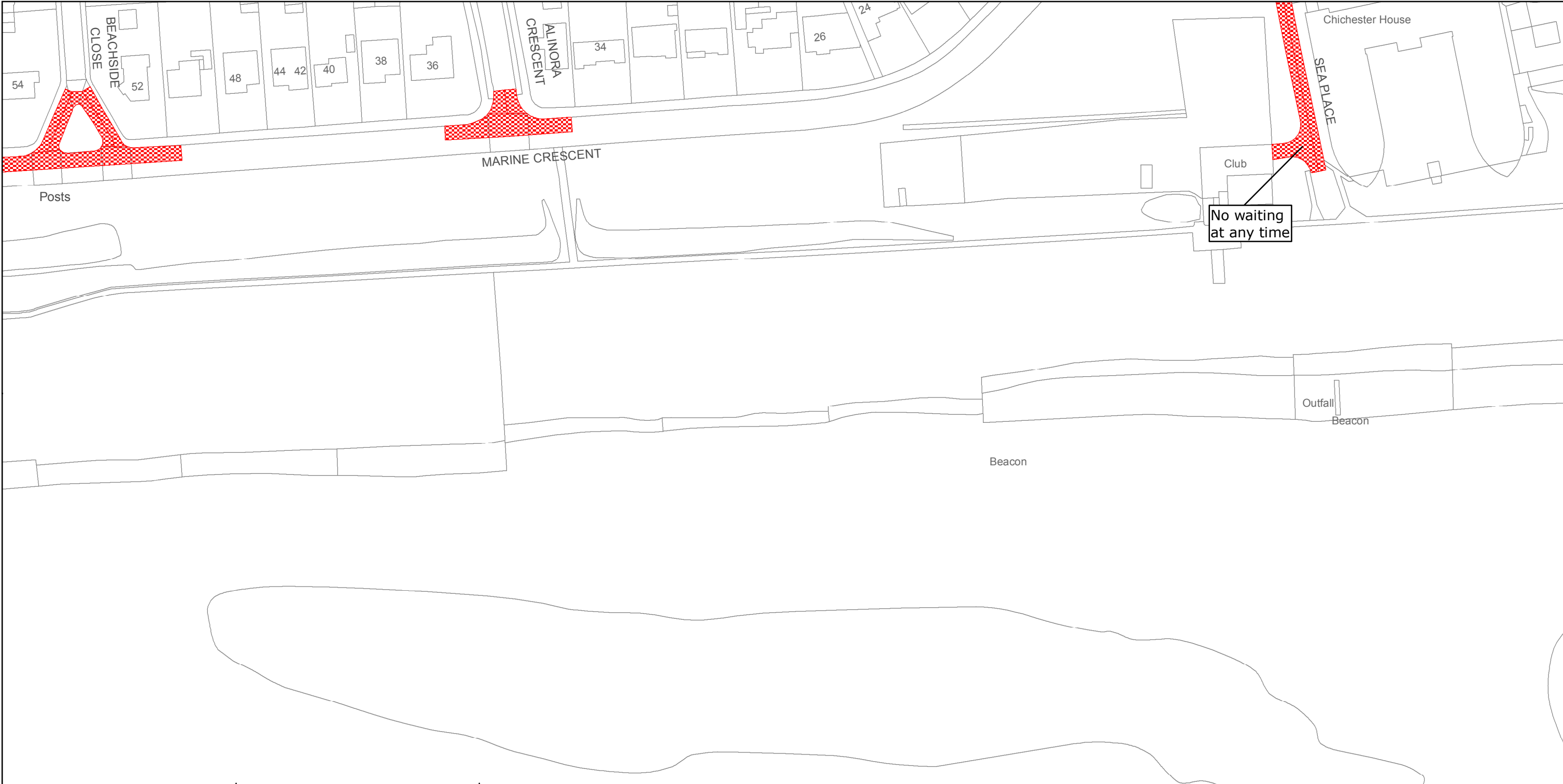
day of TWENTY FOURTH  
SEPTEMBER 2015



Authorised Signatory  
WOR8012-MM



04/08 DELEGATED AUTHORITY



West Sussex County Council  
Highways & Transport  
The Grange  
Tower Street  
Chichester  
West Sussex  
PO19 1RH

WORTHING BOROUGH: GORING AND MARINE WARDS

WAITING RESTRICTIONS

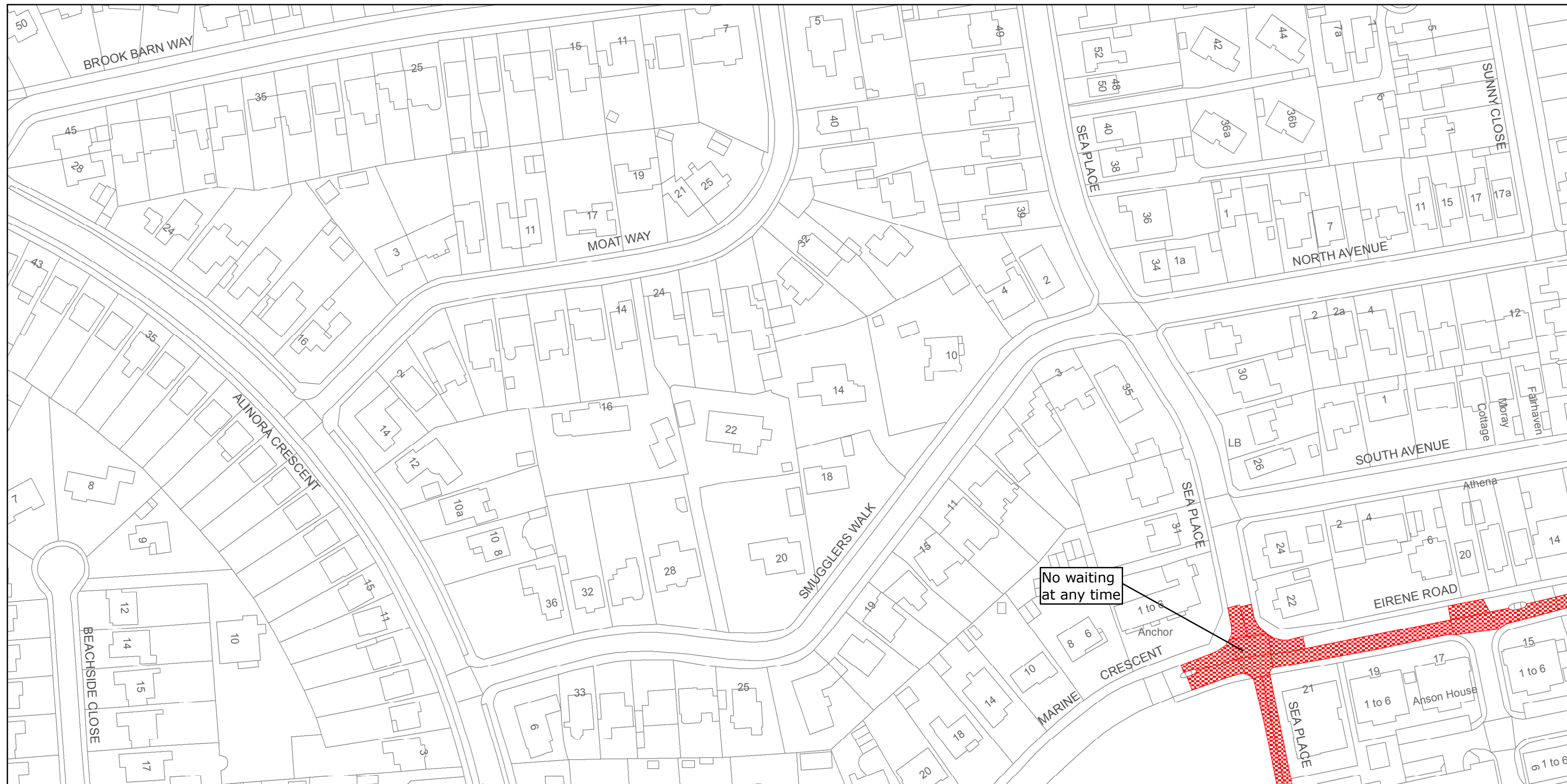
Reproduced from or based upon 2013 Ordnance Survey material with permission of the Controller of HMSO (c) Crown Copyright reserved.  
Unauthorised reproduction infringes Crown copyright and may lead to prosecution or civil proceedings West Sussex County Council Licence No. 100023447

TILE REF NO:  
TQ1201NWN

SHEET ISSUE NO 2  
SHEET ACTIVE FROM - 28/09/2015

N

SCALE:  
1:1250  
at A3 size



West Sussex County Council  
Highways & Transport  
The Grange  
Tower Street  
Chichester  
West Sussex  
PO19 1RH

WORTHING BOROUGH: GORING AND MARINE WARDS  
WAITING RESTRICTIONS

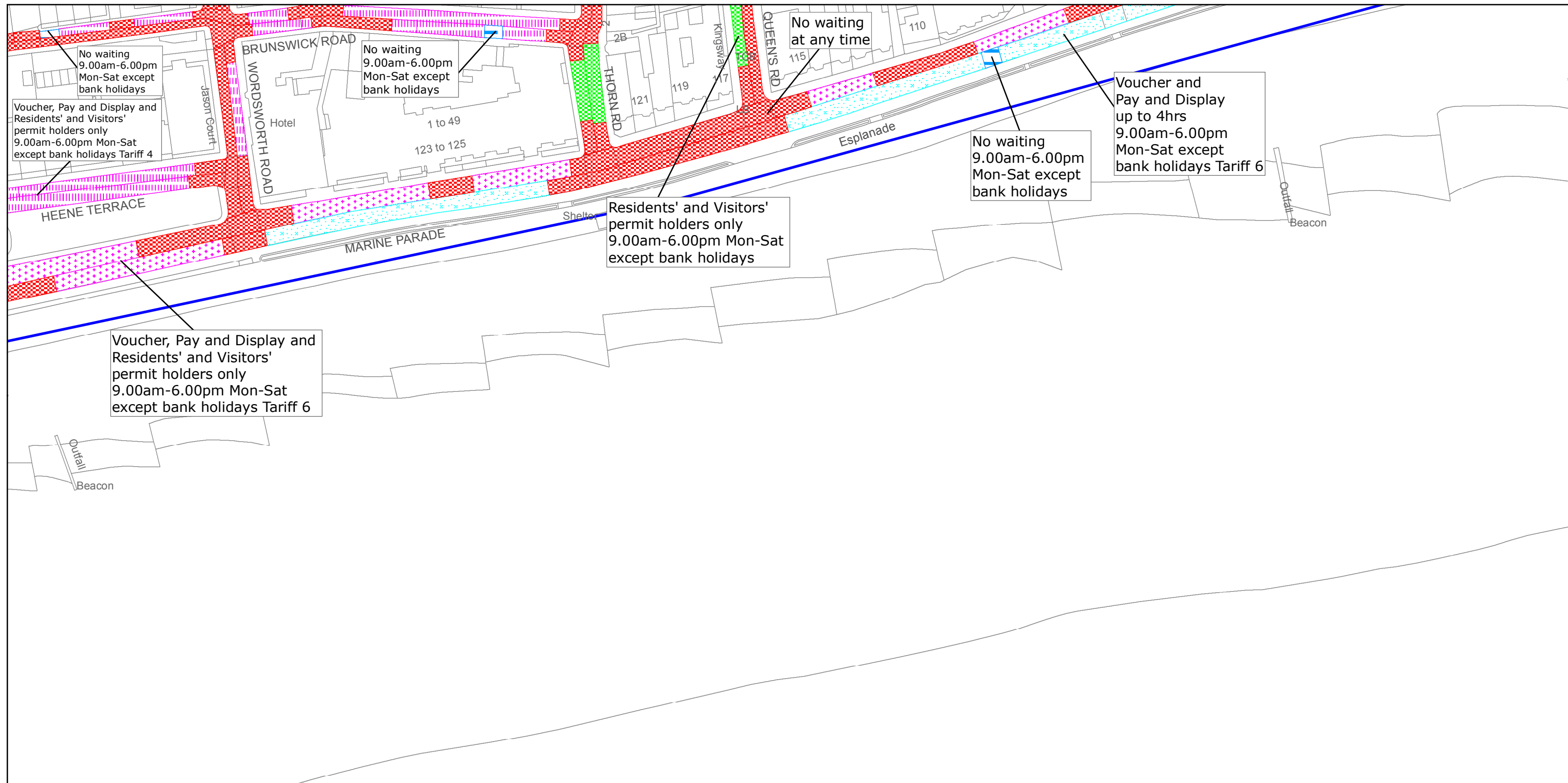
Reproduced from or based upon 2013 Ordnance Survey material with permission of the Controller of HMSO (c) Crown Copyright reserved.  
Unauthorised reproduction infringes Crown copyright and may lead to prosecution or civil proceedings West Sussex County Council Licence No. 100023447

TILE REF NO:  
TQ1202SWS

SHEET ISSUE NO 2  
SHEET ACTIVE FROM - 28/09/2015



SCALE:  
1:1250  
at A3 size



West Sussex County Council  
Highways & Transport  
The Grange  
Tower Street  
Chichester  
West Sussex  
PO19 1RH

WORTHING BOROUGH: CENTRAL AND HEENE WARDS

WAITING RESTRICTIONS

Reproduced from or based upon 2013 Ordnance Survey material with permission of the Controller of HMSO (c) Crown Copyright reserved.  
Unauthorised reproduction infringes Crown copyright and may lead to prosecution or civil proceedings West Sussex County Council Licence No. 100023447

TILE REF NO:  
TQ1402SWS

SHEET ISSUE NO 6  
SHEET ACTIVE FROM - 28/09/2015



SCALE:  
1:1250  
at A3 size