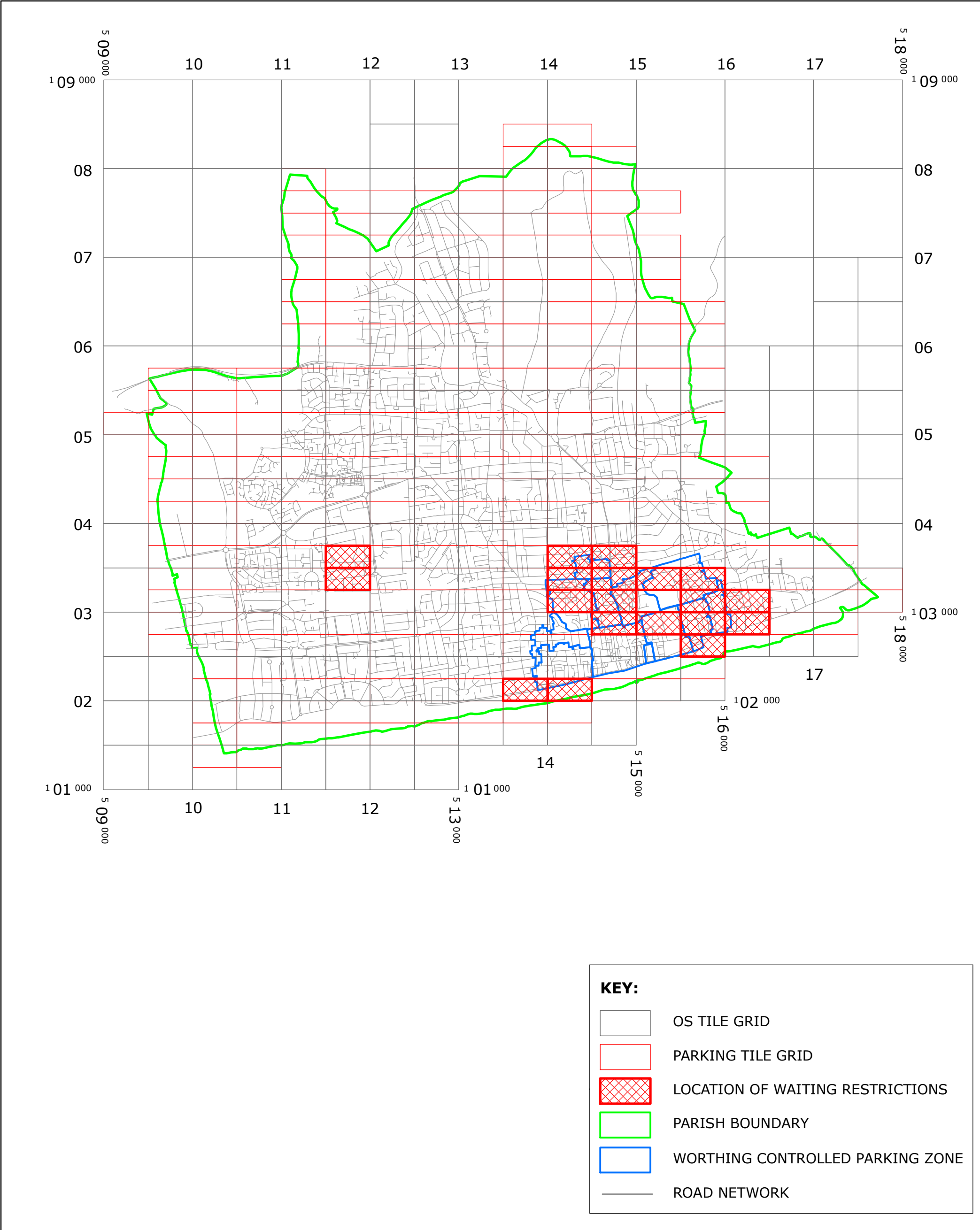


WEST SUSSEX COUNTY COUNCIL  
((WORTHING) (PARKING PLACES & TRAFFIC REGULATION)  
(CONSOLIDATION) ORDER 2007)  
(VARIOUS ROADS: PARKING RESTRICTION AMENDMENT) ORDER 2015

WORTHING: LOCATION OF WAITING RESTRICTIONS



West Sussex County Council  
 Residents & Environmental Services  
 The Grange, Tower Street  
 Chichester  
 West Sussex  
 PO19 1RH

WEST SUSSEX COUNTY COUNCIL  
 ((WORTHING) (PARKING PLACES & TRAFFIC REGULATION)  
 (CONSOLIDATION) ORDER 2007)  
 (VARIOUS ROADS: PARKING RESTRICTION AMENDMENT) ORDER 2015

LOCATION OF WAITING RESTRICTIONS

Reproduced from or based upon 2013 Ordnance Survey material with permissions of the Controller of HMSO  
 (c) Crown Copyright reserved. Unauthorised reproduction infringes Crown copyright and may lead to  
 prosecution or civil proceedings West Sussex County Council Licence No. 100023447




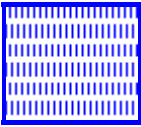
SCALE: 1:40,000  
 DATE: 15/06/2015







Key for Waiting Restrictions


All areas over which the provision of the orders apply are defined by the shaded areas as shown on the following plans plus a contiguous area not indicated on the plans of verge and/or footway between the carriageway edge and the highway boundary. The plans in this schedule are based upon grid references of the Ordnance Survey National Grid defined by the OSGB 36 triangulation.

Prohibition of waiting at any time


100		z_circle	No waiting, loading and unloading at any time
101		check	No waiting at any time
106		usgs503	No waiting 8.00am-7.00pm Mon-Sat
108		pat 038	No waiting 8.30am-6.00pm Mon-Sat



134		circle 2	No waiting 8.30am-6.00pm Mon-Fri
155		pat 038	No waiting 8.30am-6.00pm Mon-Sat except bank holidays
156		pat039	No waiting 9.00am-6.00pm Mon-Sat except bank holidays
181		usgs721	No waiting 10.00am-11.00am, 2.00pm-3.00pm Mon-Sat except bank holidays

Prohibition of loading

220		usgs721	No waiting, loading and unloading 9.00am-6.00pm Mon-Sat except bank
-----	---	---------	---


Charged on-street parking

315		usgs721	Voucher and Pay and Display up to 1hr 9.00am-6.00pm Mon-Sat except bank holidays Tariff 1
-----	---	---------	---

316		pat019	Voucher and Pay and Display up to 2hrs 9.00am-6.00pm Mon-Sat except bank holidays Tariff 3
318		usgs725	Voucher and Pay and Display up to 4hrs 9.00am-6.00pm Mon-Sat except bank holidays Tariff 6

Shared Residents Parking & Charged On-street Parking


413



pat038

Voucher, Pay and Display and Residents' and Visitors' permit holders only 9.00am- 6.00pm Mon–Sat except bank holidays Tariff 4


414



circle4

Voucher, Pay and Display and Residents' and Visitors' permit holders only 9.00am-6.00pm Mon–Sat except bank holidays Tariff 3

416




usgs721

Voucher, Pay and Display and Residents' and Visitors' permit holders only 9.00am-6.00pm Mon–Sat except bank holidays Tariff 6

Residents Parking


509



check

Residents' and Visitors' permit holders only 9.00am-6.00pm Mon-Sat except bank holidays

510

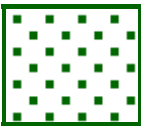


circle4

Residents' and Visitors' permit holders only 10.00am-11.00am and 2.00pm-3.00pm Mon-Sat except bank holidays

Shared Residents Parking & Free Limited Waiting


609



dot6

Residents' and Visitors' permit holders and Limited waiting for 1hr No return within 1hr for non-permit holders 9.00am-6.00pm Mon–Sat except bank holidays


613



usgs503

Residents' and Visitors' permit holders and Limited waiting for 2hrs No return within 2 hours for non-permit holders 9.00am-6.00pm Mon–Sat except bank holidays

614




pat019

Residents' and Visitors' permit holders and Limited waiting for 2hrs No return within 2hrs for non-permit holders 9.00am-5.00pm Mon–Sat except bank holidays

Free Limited Waiting


711



pat046

Waiting limited to 2 hrs No return within 2hrs 8.30am-6.00pm Mon–Sat


714



pat064

Waiting limited to 1hr No return within 1hr 8.30am-6.00pm Mon–Sat


732



usgs725

Waiting limited to 2hrs No return within 2hrs 9.00am-6.00pm Mon–Sat except bank holidays

733












usgs721

Waiting limited to 1hr No return within 1hr 9.00am-6.00pm. Mon–Sat except bank holidays




Specified Vehicles

806		pat020	Motorcycles
810		usgs503	Loading bay-Goods vehicles only at any time
815		pat020	Loading bay-Any vehicle 7.00am-7.00pm Mon-Sat
818		smalllwave2	Motor car, motor cycle and disabled persons vehicles at any time

827		pat020	Disabled persons vehicles 9.00am-6.00pm Mon-Sat
830		check	Disabled persons vehicles at any time
843		usgs725	Private hire coach/minibus Waiting limited to 15 mins No return within 1hr
845		usgs602	No waiting at any time except taxis
846		pat079	No stopping at any time except police vehicles

Clearways

1100		usgs503	School Keep Clear- No stopping at any time (40)
------	---	---------	--



Boundary of Controlled Parking Zone



District Boundary

**WEST SUSSEX COUNTY COUNCIL**  
**((WORTHING) (PARKING PLACES & TRAFFIC REGULATION)**  
**(CONSOLIDATION) ORDER 2007)**

**(VARIOUS ROADS: PARKING RESTRICTION AMENDMENT) ORDER 2015**

West Sussex County Council in exercise of their powers under Sections 1 (1) 2 (1) and (2), 4 (2), 45, 46, 49 and 53 and Part IV of Schedule 9 of the Road Traffic Regulation Act 1984 ("the Act") as amended and of all other enabling powers and after consultation with the Chief Officer of Police in accordance with Part III of Schedule 9 to the Act hereby make the following Order:-

1. This Order shall come into operation on the Fifteenth day of <sup>June</sup>~~July~~ 2015 and may be cited as "West Sussex County Council ((Worthing) (Parking Places & Traffic Regulation) (Consolidation) Order 2007) (Various Roads: Parking Restriction Amendment) Order 2015".
2. The "West Sussex County Council (Worthing) (Parking Places & Traffic Regulation) (Consolidation) Order 2007" is hereby amended by the replacement of the plans specified in the First Schedule to this Order, with the plans specified in the Second Schedule, attached hereto.

**FIRST SCHEDULE**  
**Plans to be Replaced**

TQ1103NES (Issue Number <sup>2</sup>~~4~~)  
TQ1103SEN (Issue Number 1)  
TQ1302SES (Issue Number 1)  
TQ1402NEN (Issue Number 5)  
TQ1402SWS (Issue Number 4)  
TQ1403NES (Issue Number 3)  
TQ1403NWS (Issue Number 3)  
TQ1403SEN (Issue Number 4)  
TQ1403SES (Issue Number 4)  
TQ1403SWN (Issue Number 5)  
TQ1403SWS (Issue Number 2)  
TQ1502NEN (Issue Number 3)  
TQ1502NES (Issue Number 3)  
TQ1502NWN (Issue Number <sup>5</sup>~~4~~)  
TQ1503SEN (Issue Number <sup>5</sup>~~4~~)  
TQ1503SES (Issue Number 2)  
TQ1503SWN (Issue Number 7)  
TQ1602NWN (Issue Number 2)  
TQ1603SWS (Issue Number 2)

**SECOND SCHEDULE**  
**Replacement Plans**

TQ1103NES (Issue Number ~~4~~ <sup>3 MM</sup>)  
TQ1103SEN (Issue Number 2)  
TQ1302SES (Issue Number 2)  
TQ1402NEN (Issue Number 6)  
TQ1402SWS (Issue Number 5)  
TQ1403NES (Issue Number 4)  
TQ1403NWS (Issue Number 4)  
TQ1403SEN (Issue Number 5)  
TQ1403SES (Issue Number 5)  
TQ1403SWN (Issue Number 6)  
TQ1403SWS (Issue Number 3)  
TQ1502NEN (Issue Number 4)  
TQ1502NES (Issue Number 4)  
TQ1502NWN (Issue Number ~~5~~ <sup>6 MM</sup>)  
TQ1503SEN (Issue Number ~~4~~ <sup>5 MM</sup>)  
TQ1503SES (Issue Number 3)  
TQ1503SWN (Issue Number 8)  
TQ1602NWN (Issue Number 3)  
TQ1603SWS (Issue Number 3)

THE Common Seal of THE  
WEST SUSSEX COUNTY COUNCIL  
was hereto affixed the

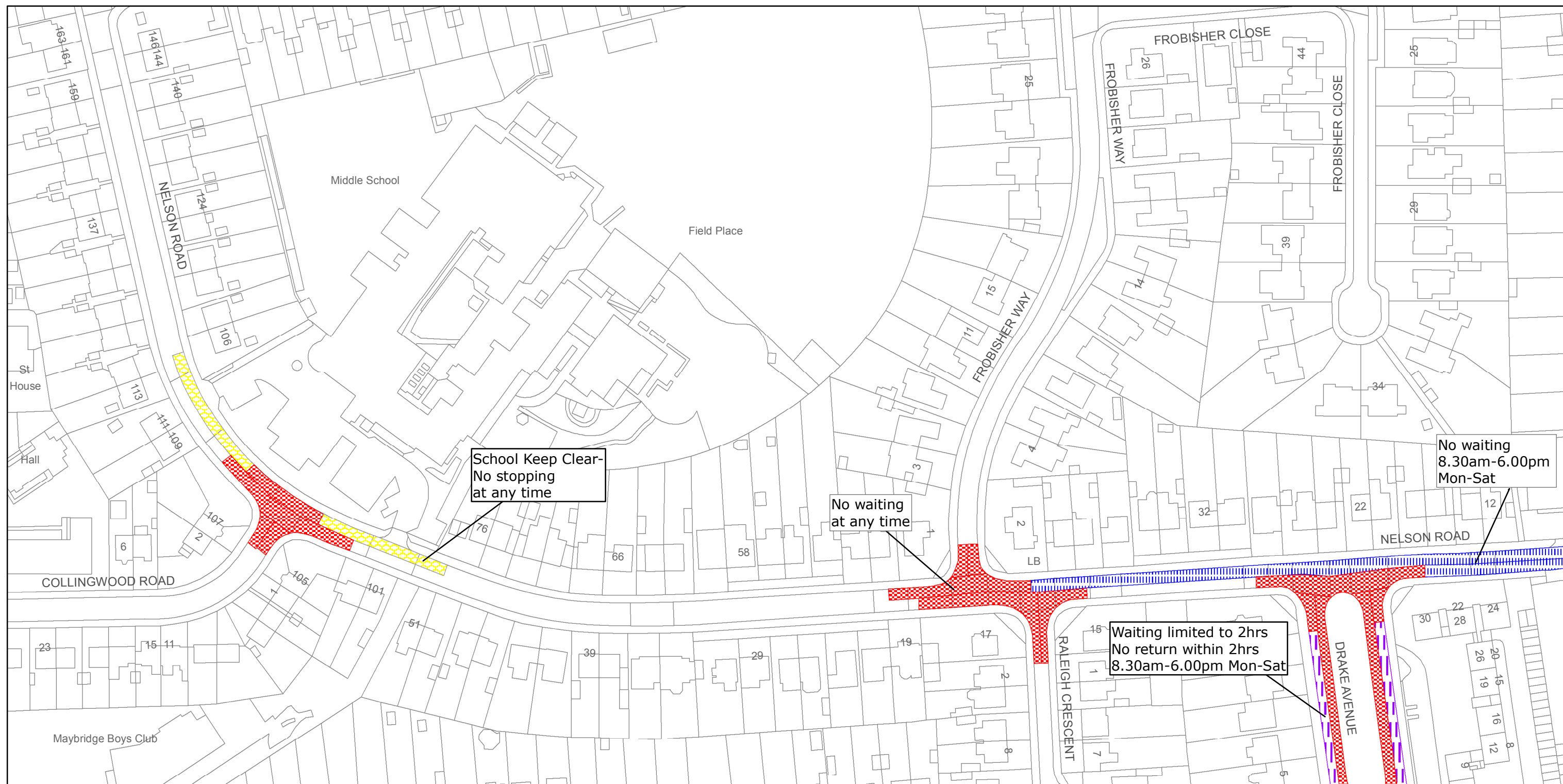
day of <sup>ELEVENTH</sup> JUNE 2015



Authorised Signatory  
WOR8006-MM



04/08 DELEGATED AUTHORITY



West Sussex County Council  
Highways & Transport  
The Grange  
Tower Street  
Chichester  
West Sussex  
PO19 1RH

WORTHING BOROUGH: CASTLE WARD  
WAITING RESTRICTIONS

Reproduced from or based upon 2013 Ordnance Survey material with permission of the Controller of HMSO (c) Crown Copyright reserved.  
Unauthorised reproduction infringes Crown copyright and may lead to prosecution or civil proceedings West Sussex County Council Licence No. 100023447

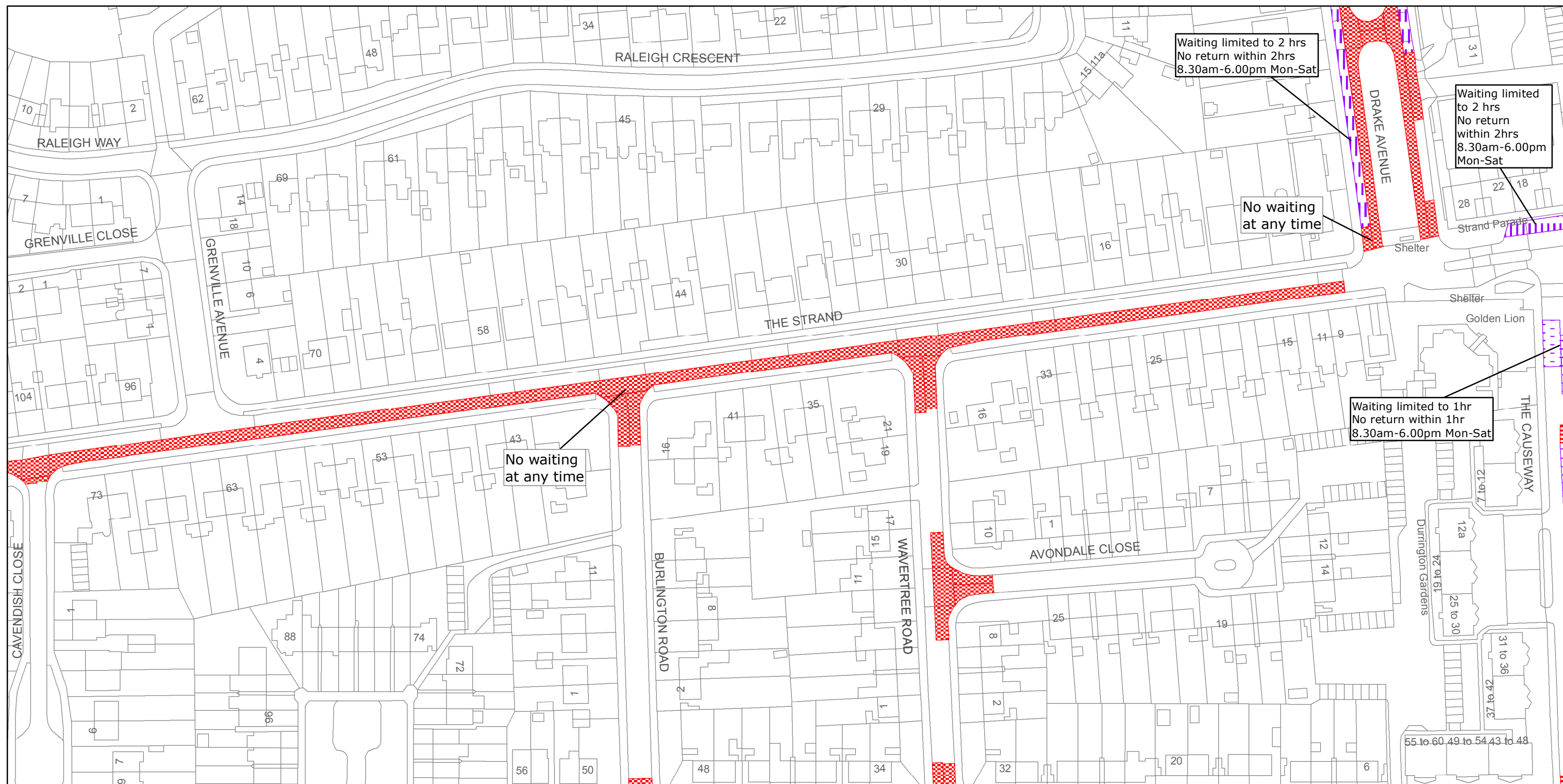
TILE REF NO:  
TQ1103NES

SHEET ISSUE NO 3  
SHEET ACTIVE FROM - 15/06/2015



SCALE:  
1:1250  
at A3 size





West Sussex County Council  
Highways & Transport  
The Grange  
Tower Street  
Chichester  
West Sussex  
PO19 1RH

WORTHING BOROUGH: CASTLE WARD  
WAITING RESTRICTIONS

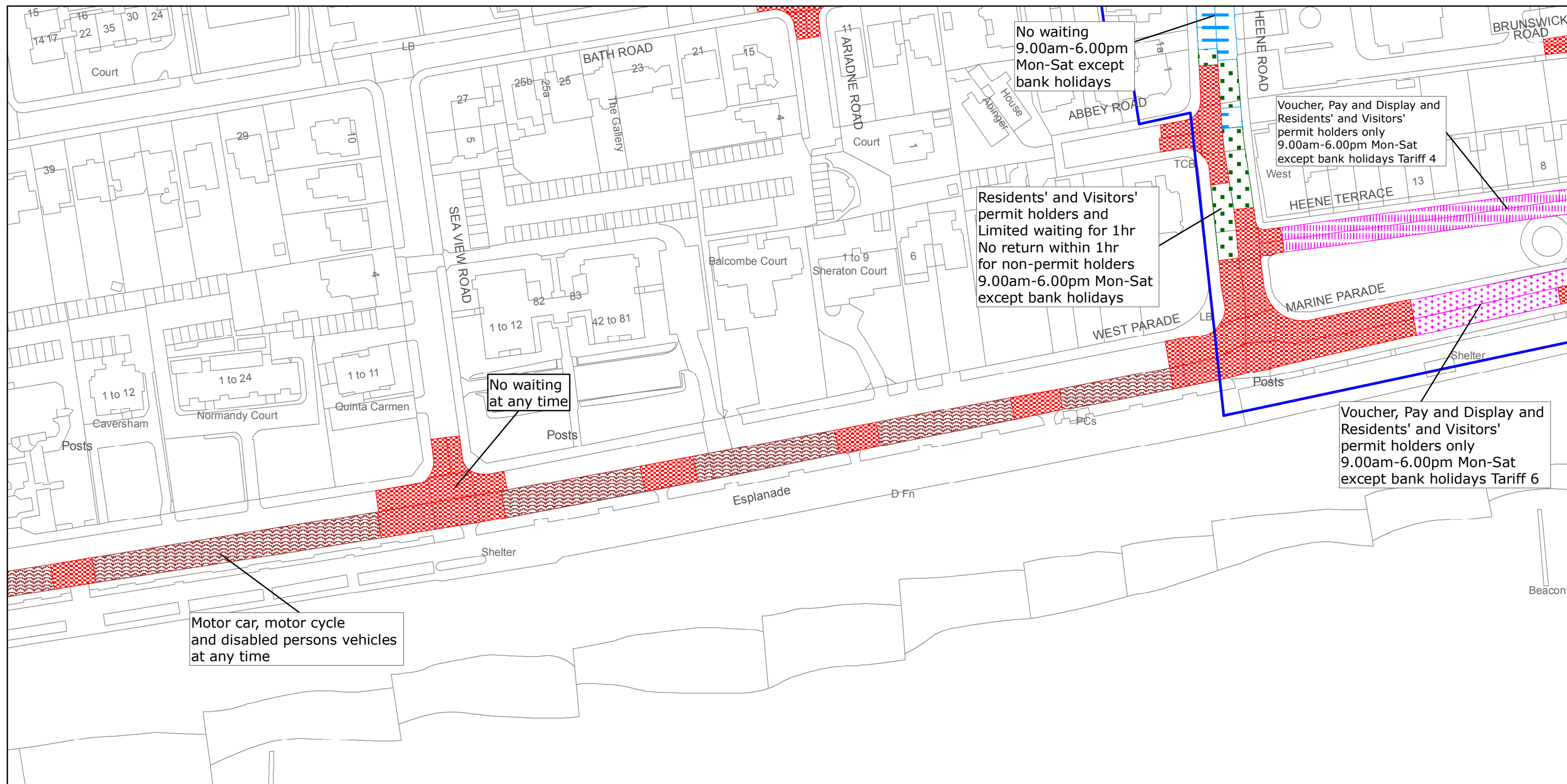
Reproduced from or based upon 2013 Ordnance Survey material with permission of the Controller of HMSO (c) Crown Copyright reserved.  
Unauthorised reproduction infringes Crown copyright and may lead to prosecution or civil proceedings West Sussex County Council Licence No. 100023447

TILE REF NO:  
TQ1103SEN

SHEET ISSUE NO 2  
SHEET ACTIVE FROM - 15/06/2015



SCALE:  
1:1250  
at A3 size



West Sussex County Council  
Highways & Transport  
The Grange  
Tower Street  
Chichester  
West Sussex  
PO19 1RH

## WORTHING BOROUGH: HEENE AND MARINE WARDS WAITING RESTRICTIONS

Reproduced from or based upon 2013 Ordnance Survey material with permission of the Controller of HMSO (c) Crown Copyright reserved.  
Unauthorised reproduction infringes Crown copyright and may lead to prosecution or civil proceedings West Sussex County Council Licence No. 100023447

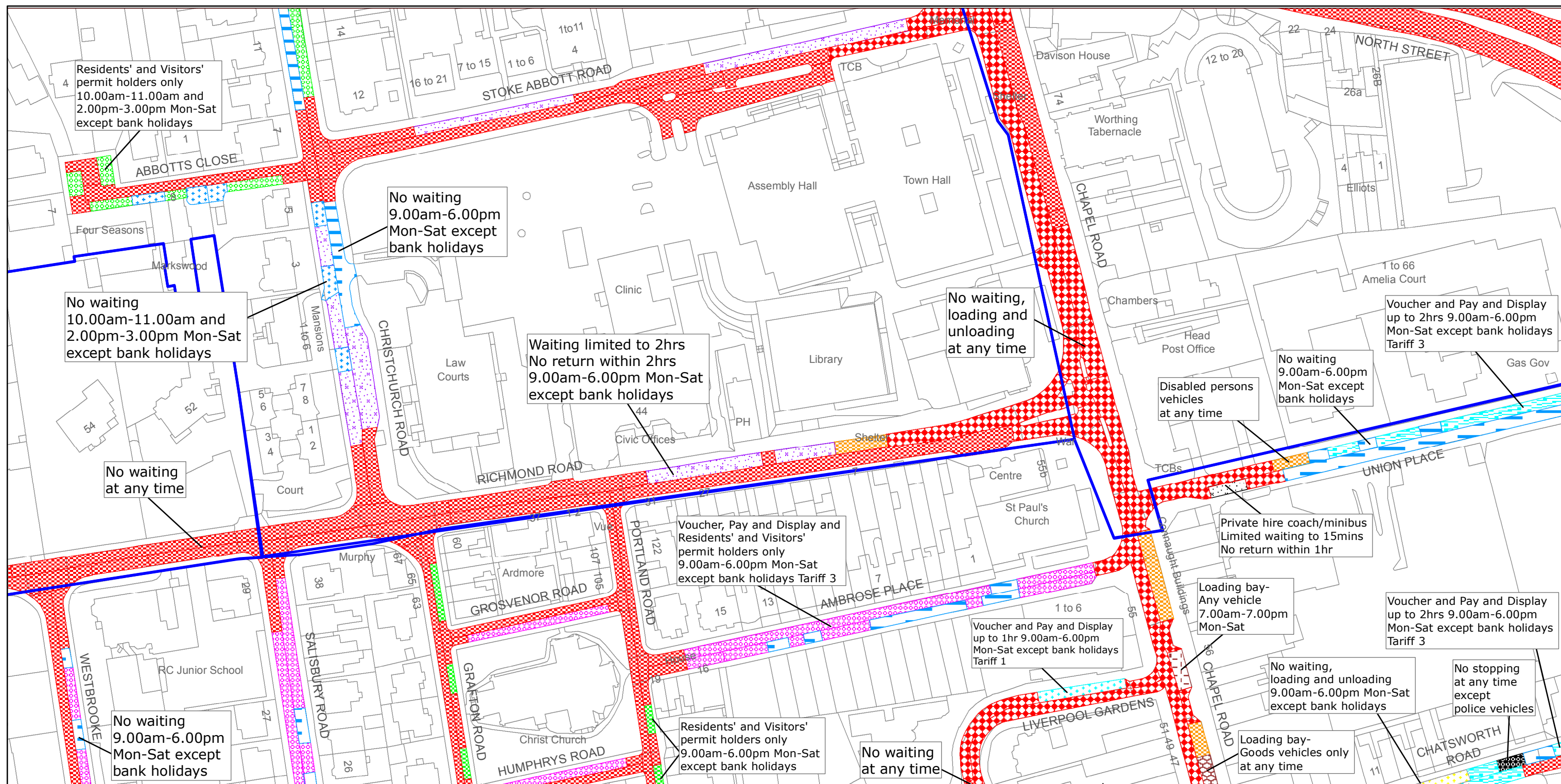
**TILE REF NO:**  
**TQ1302SES**

SHEET ISSUE NO 2  
SHEET ACTIVE FROM - 15/06/2015



**SCALE:**  
**1:1250**  
at A3 size





West Sussex County Council  
Highways & Transport  
The Grange  
Tower Street  
Chichester  
West Sussex  
PO19 1RH

## WORTHING BOROUGH: CENTRAL WARD

### WAITING RESTRICTIONS

Reproduced from or based upon 2013 Ordnance Survey material with permission of the Controller of HMSO (c) Crown Copyright reserved.  
Unauthorised reproduction infringes Crown copyright and may lead to prosecution or civil proceedings West Sussex County Council Licence No. 100023447

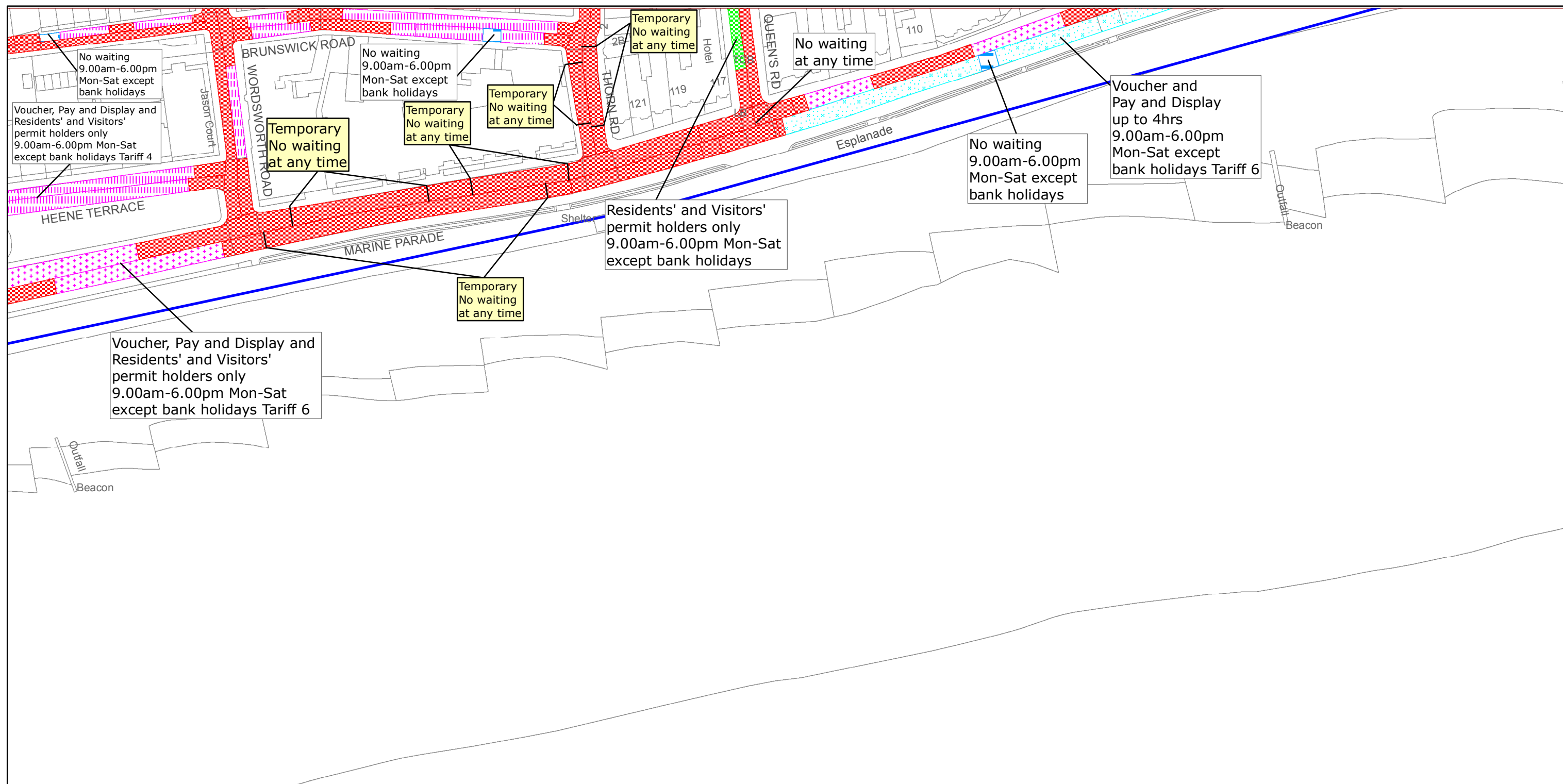
**TILE REF NO:**  
**TQ1402NEN**

**SHEET ISSUE NO 6**  
**SHEET ACTIVE FROM - 15/06/2015**



**SCALE:**  
**1:1250**  
**at A3 size**





West Sussex County Council  
Highways & Transport  
The Grange  
Tower Street  
Chichester  
West Sussex  
PO19 1RH

WORTHING BOROUGH: CENTRAL AND HEENE WARDS

PERMANENT WAITING RESTRICTIONS AND

TEMPORARY WAITING RESTRICTIONS

TILE REF NO:  
TQ1402SWS

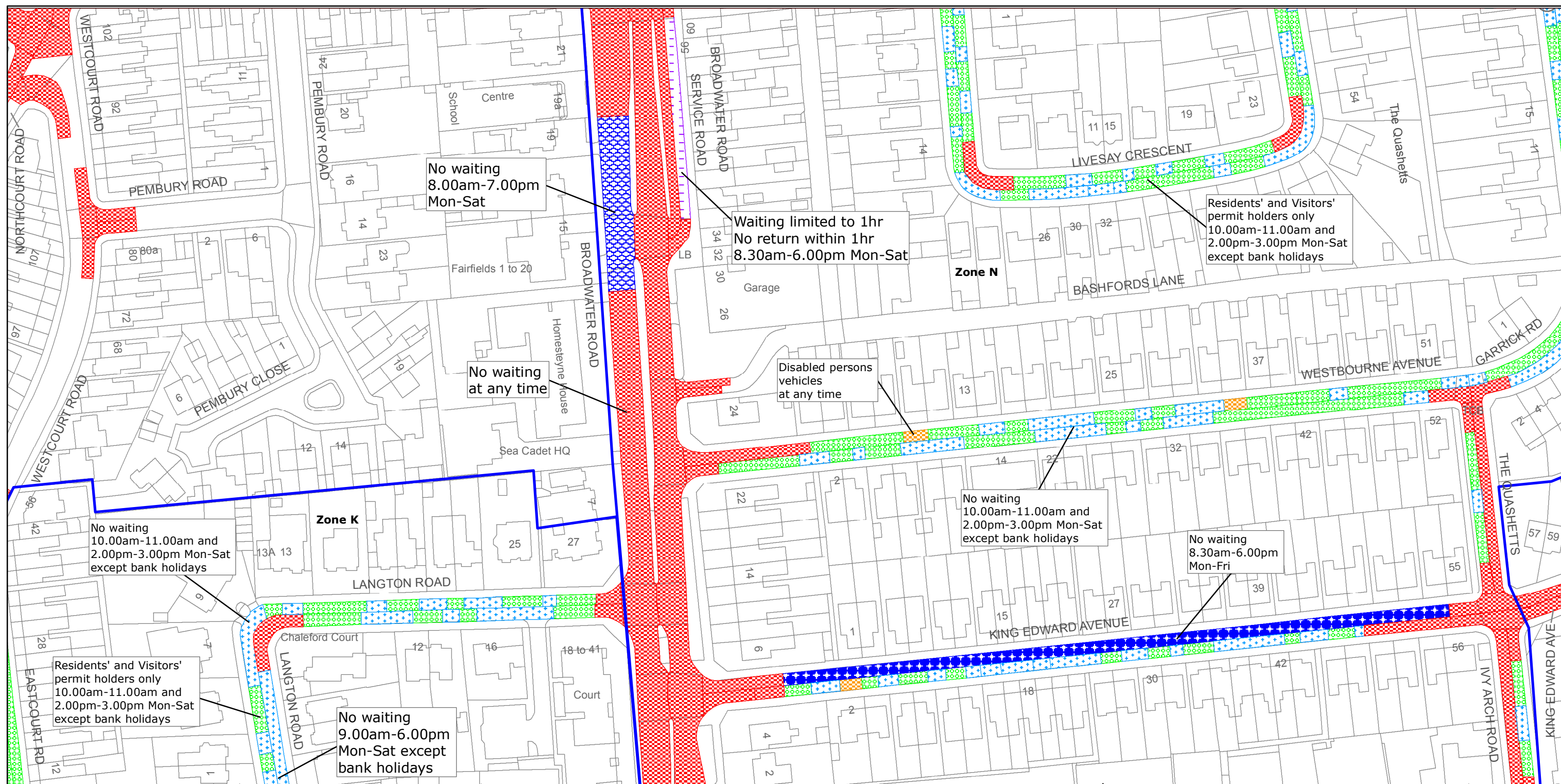
SHEET ISSUE NO 5

SHEET ACTIVE FROM - 15/06/2015



SCALE:  
1:1250

at A3 size



West Sussex County Council  
Highways & Transport  
The Grange  
Tower Street  
Chichester  
West Sussex  
PO19 1RH

## WORTHING BOROUGH: BROADWATER AND GAISFORD WARDS

### WAITING RESTRICTIONS

Reproduced from or based upon 2013 Ordnance Survey material with permission of the Controller of HMSO (c) Crown Copyright reserved.  
Unauthorised reproduction infringes Crown copyright and may lead to prosecution or civil proceedings West Sussex County Council Licence No. 100023447

**TILE REF NO:  
TQ1403NES**

SHEET ISSUE NO 4

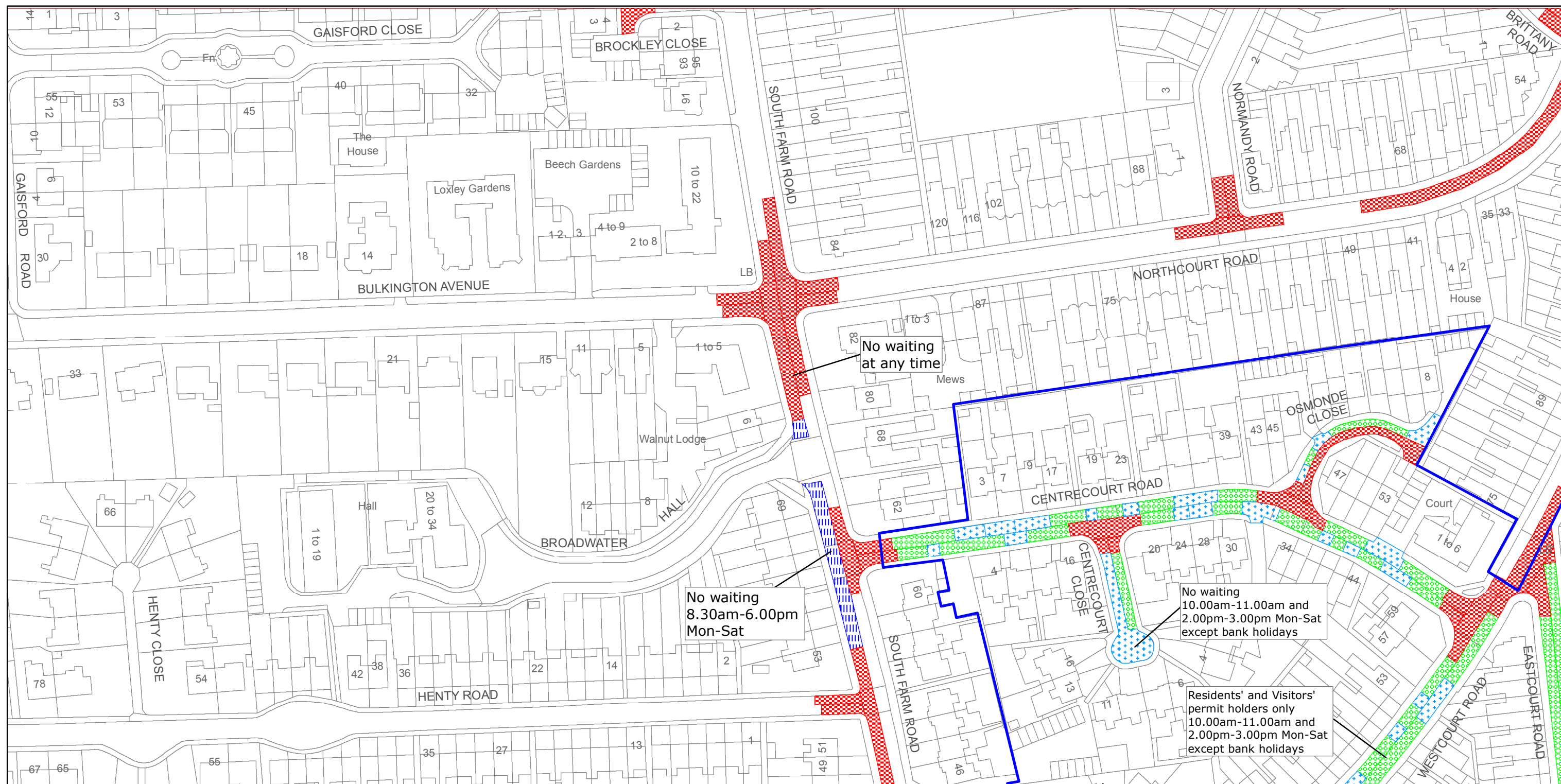
SHEET ACTIVE FROM - 15/06/2015



SCALE:  
1:1250

at A3 size





West Sussex County Council  
Highways & Transport  
The Grange  
Tower Street  
Chichester  
West Sussex  
PO19 1RH

## WORTHING BOROUGH: GAISFORD WARD WAITING RESTRICTIONS

Reproduced from or based upon 2013 Ordnance Survey material with permission of the Controller of HMSO (c) Crown Copyright reserved.  
Unauthorised reproduction infringes Crown copyright and may lead to prosecution or civil proceedings West Sussex County Council Licence No. 100023447

**TILE REF NO:**  
**TQ1403NWS**

**SHEET ISSUE NO 4**  
**SHEET ACTIVE FROM - 15/06/2015**



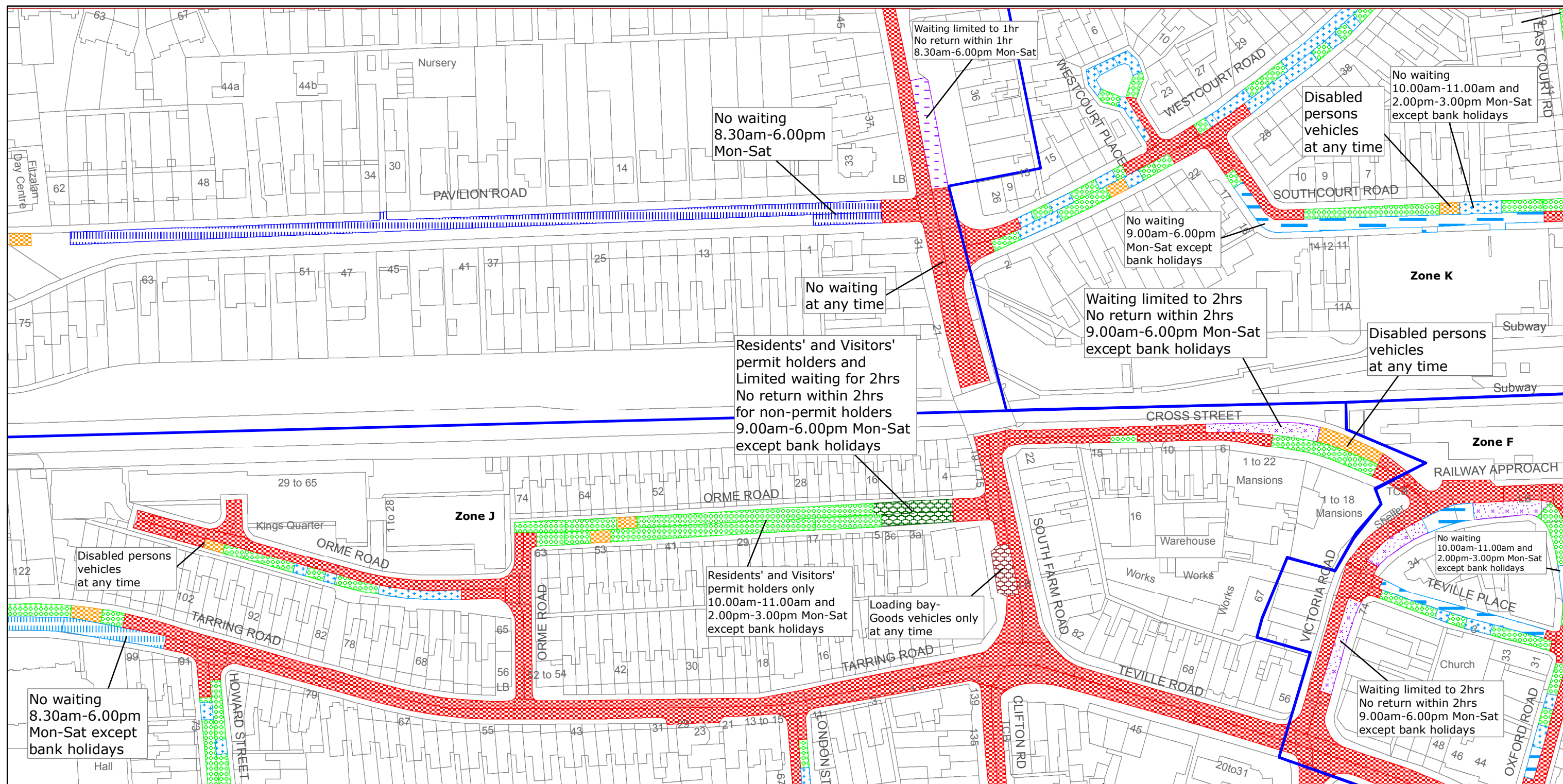
**SCALE:**  
**1:1250**  
**at A3 size**











West Sussex County Council  
Highways & Transport  
The Grange  
Tower Street  
Chichester  
West Sussex  
PO19 1RH

## WORTHING BOROUGH: CENTRAL AND GAISFORD WARDS

### WAITING RESTRICTIONS

Reproduced from or based upon 2013 Ordnance Survey material with permission of the Controller of HMSO (c) Crown Copyright reserved.  
Unauthorised reproduction infringes Crown copyright and may lead to prosecution or civil proceedings West Sussex County Council Licence No. 100023447

**TILE REF NO:  
TQ1403SWN**

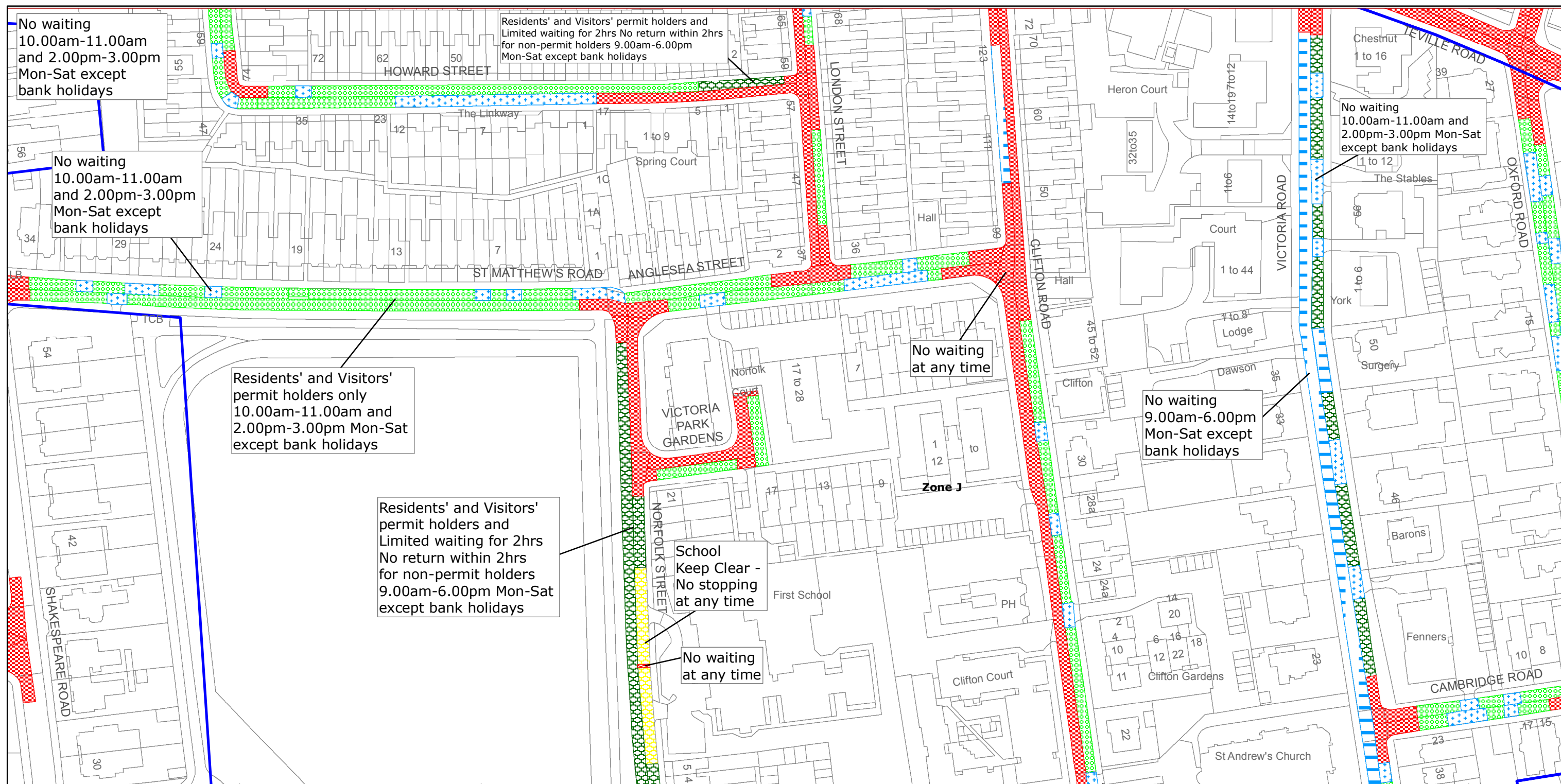
SHEET ISSUE NO 6

SHEET ACTIVE FROM - 15/06/2015



**SCALE:  
1:1250**

at A3 size



West Sussex County Council  
Highways & Transport  
The Grange  
Tower Street  
Chichester  
West Sussex  
PO19 1RH

## WORTHING BOROUGH: CENTRAL AND HEENE WARDS

### WAITING RESTRICTIONS

Reproduced from or based upon 2013 Ordnance Survey material with permission of the Controller of HMSO (c) Crown Copyright reserved.  
Unauthorised reproduction infringes Crown copyright and may lead to prosecution or civil proceedings West Sussex County Council Licence No. 100023447

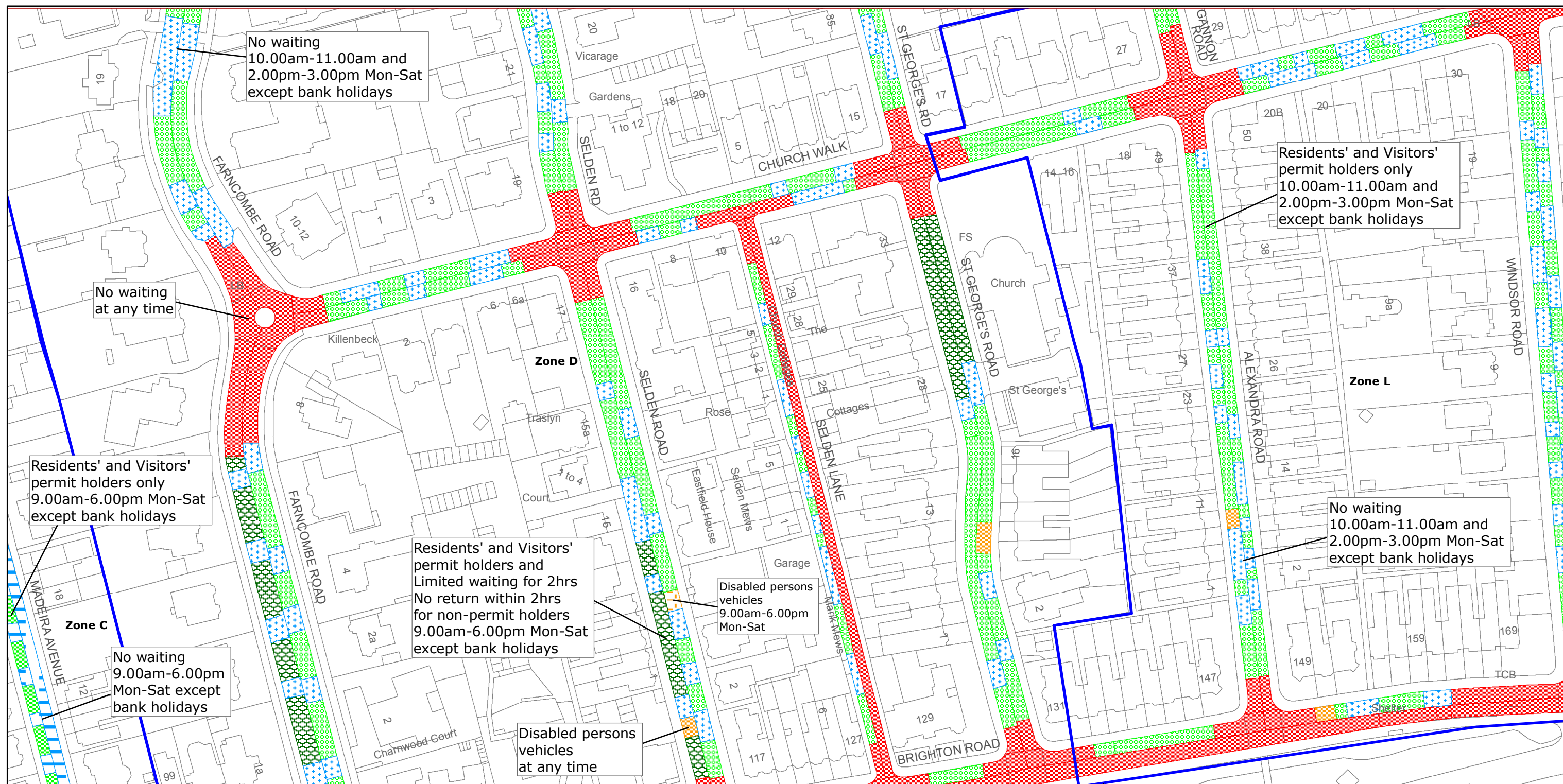
# TILE REF NO: TQ1403SWS

SHEET ISSUE NO 3  
SHEET ACTIVE FROM - 15/06/2015



SCALE:  
1:1250  
at A3 size





West Sussex County Council  
Highways & Transport  
The Grange  
Tower Street  
Chichester  
West Sussex  
PO19 1RH

WORTHING BOROUGH: SELDEN WARD  
WAITING RESTRICTIONS

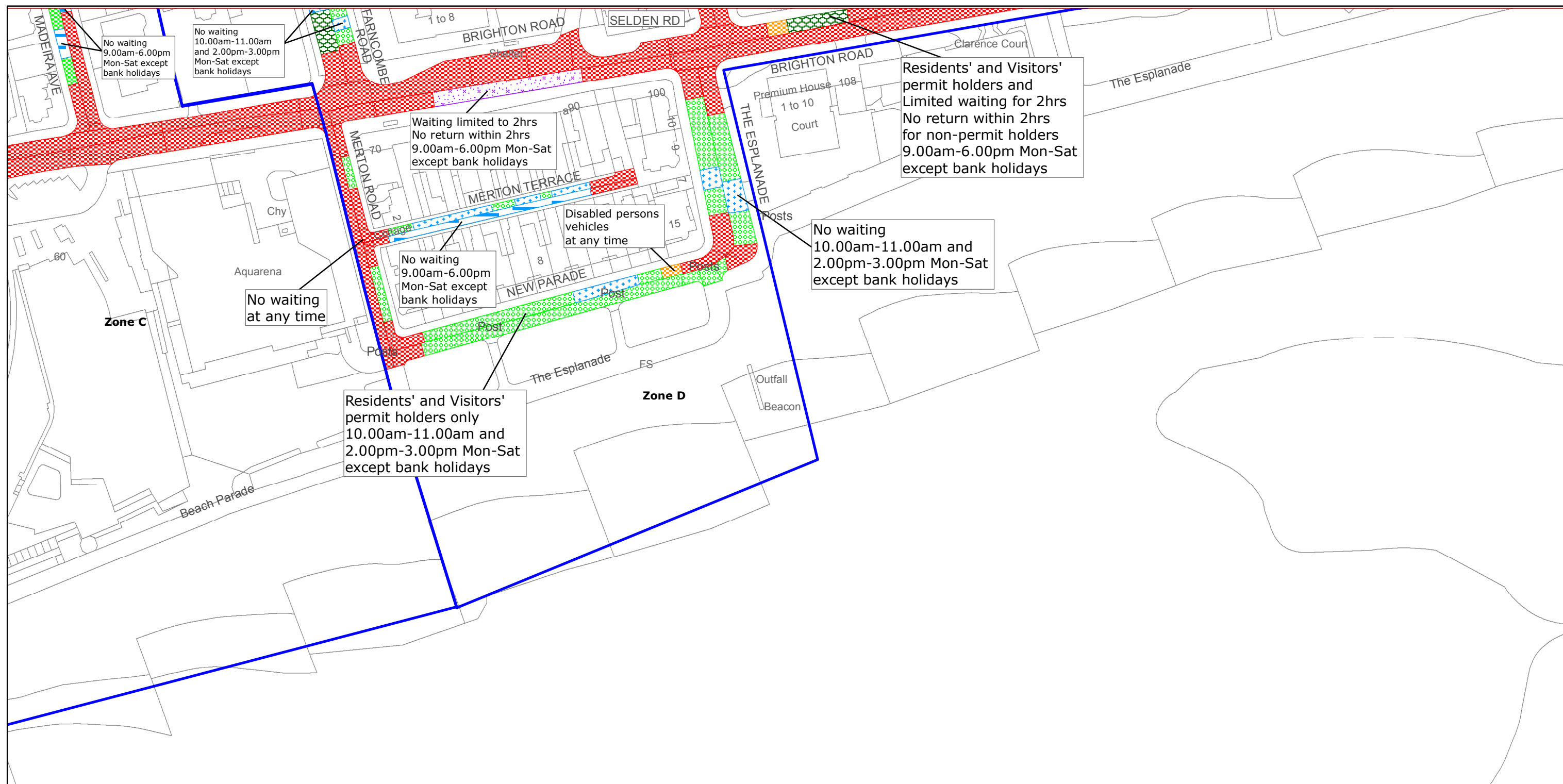
Reproduced from or based upon 2013 Ordnance Survey material with permission of the Controller of HMSO (c) Crown Copyright reserved.  
Unauthorised reproduction infringes Crown copyright and may lead to prosecution or civil proceedings West Sussex County Council Licence No. 100023447

TILE REF NO:  
TQ1502NEN

SHEET ISSUE NO 4  
SHEET ACTIVE FROM - 15/06/2015



SCALE:  
1:1250  
at A3 size



West Sussex County Council  
Highways & Transport  
The Grange  
Tower Street  
Chichester  
West Sussex  
PO19 1RH

## WORTHING BOROUGH: CENTRAL AND SELDEN WARDS

### WAITING RESTRICTIONS

Reproduced from or based upon 2013 Ordnance Survey material with permission of the Controller of HMSO (c) Crown Copyright reserved.  
Unauthorised reproduction infringes Crown copyright and may lead to prosecution or civil proceedings West Sussex County Council Licence No. 100023447

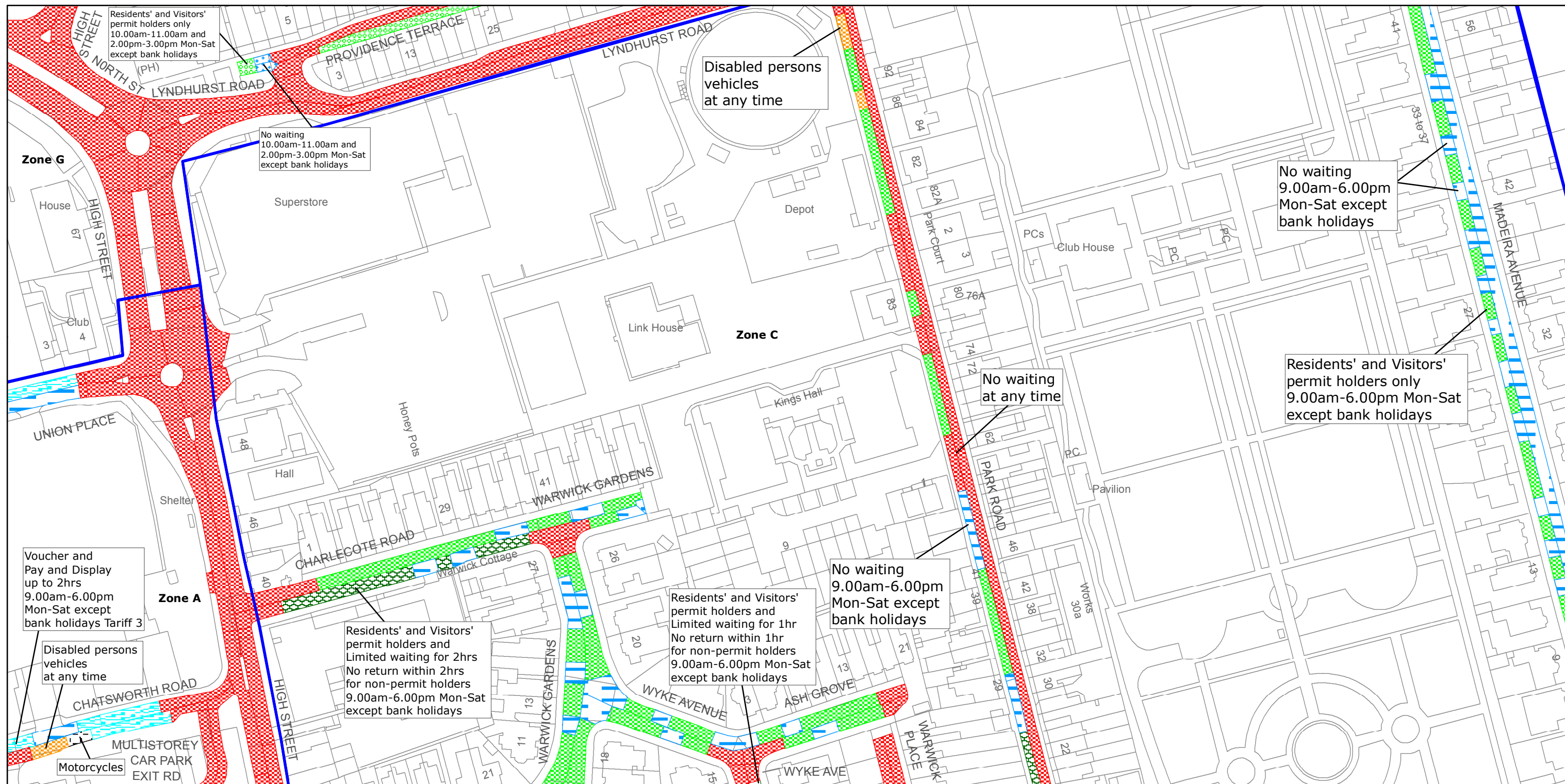
## TILE REF NO: TQ1502NES

SHEET ISSUE NO 4  
SHEET ACTIVE FROM - 15/06/2015



SCALE:  
1:1250  
at A3 size





West Sussex County Council  
Highways & Transport  
The Grange  
Tower Street  
Chichester  
West Sussex  
PO19 1RH

## WORTHING BOROUGH: CENTRAL AND SELDEN WARDS

### WAITING RESTRICTIONS

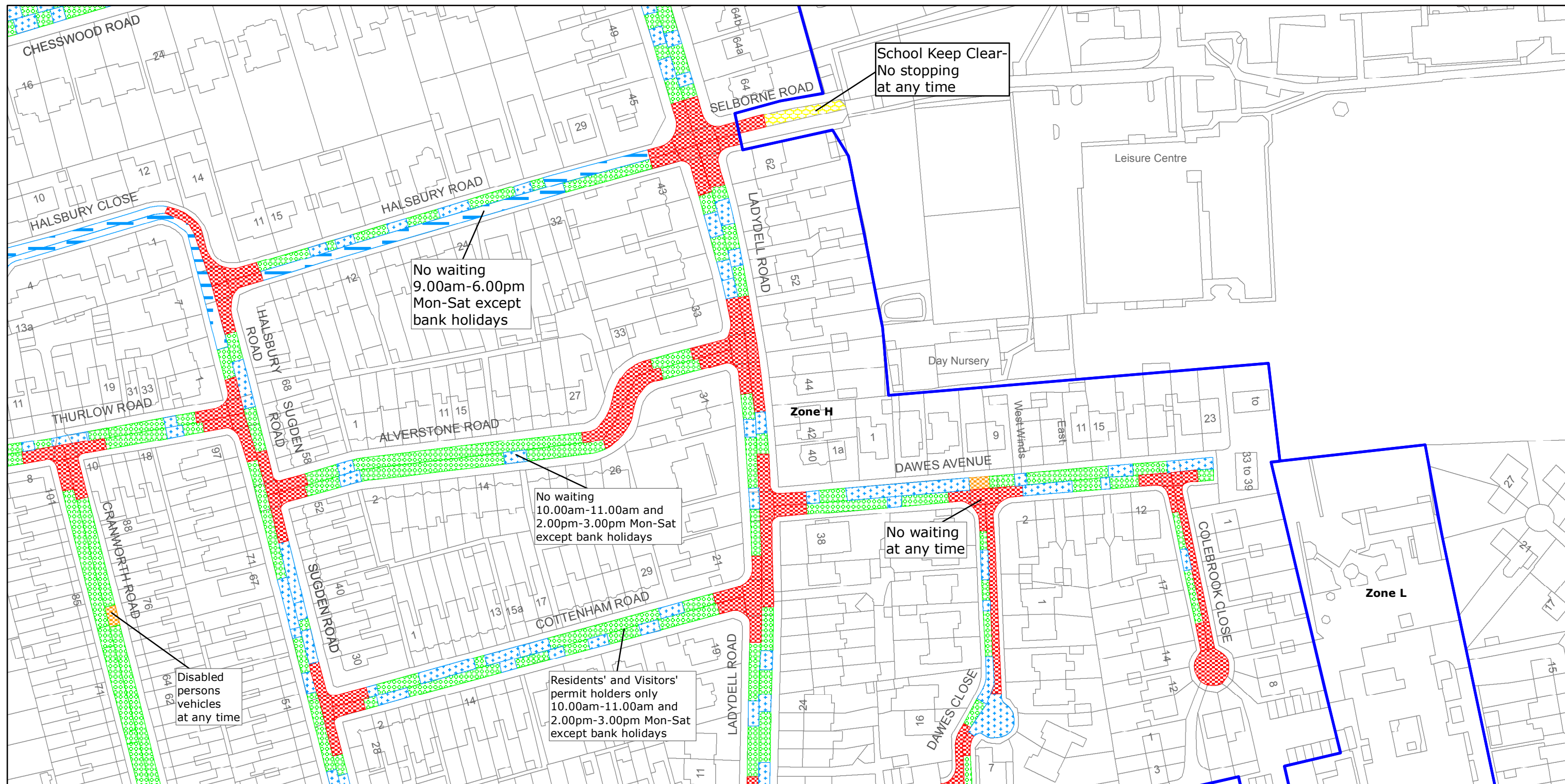
Reproduced from or based upon 2013 Ordnance Survey material with permission of the Controller of HMSO (c) Crown Copyright reserved.  
Unauthorised reproduction infringes Crown copyright and may lead to prosecution or civil proceedings West Sussex County Council Licence No. 100023447

**TILE REF NO:**  
**TQ1502NWN**

SHEET ISSUE NO 6  
SHEET ACTIVE FROM - 15/06/2015



SCALE:  
1:1250  
at A3 size



West Sussex County Council  
Highways & Transport  
The Grange  
Tower Street  
Chichester  
West Sussex  
PO19 1RH

## WORTHING BOROUGH: SELDEN WARD WAITING RESTRICTIONS

Reproduced from or based upon 2013 Ordnance Survey material with permission of the Controller of HMSO (c) Crown Copyright reserved.  
Unauthorised reproduction infringes Crown copyright and may lead to prosecution or civil proceedings West Sussex County Council Licence No. 100023447

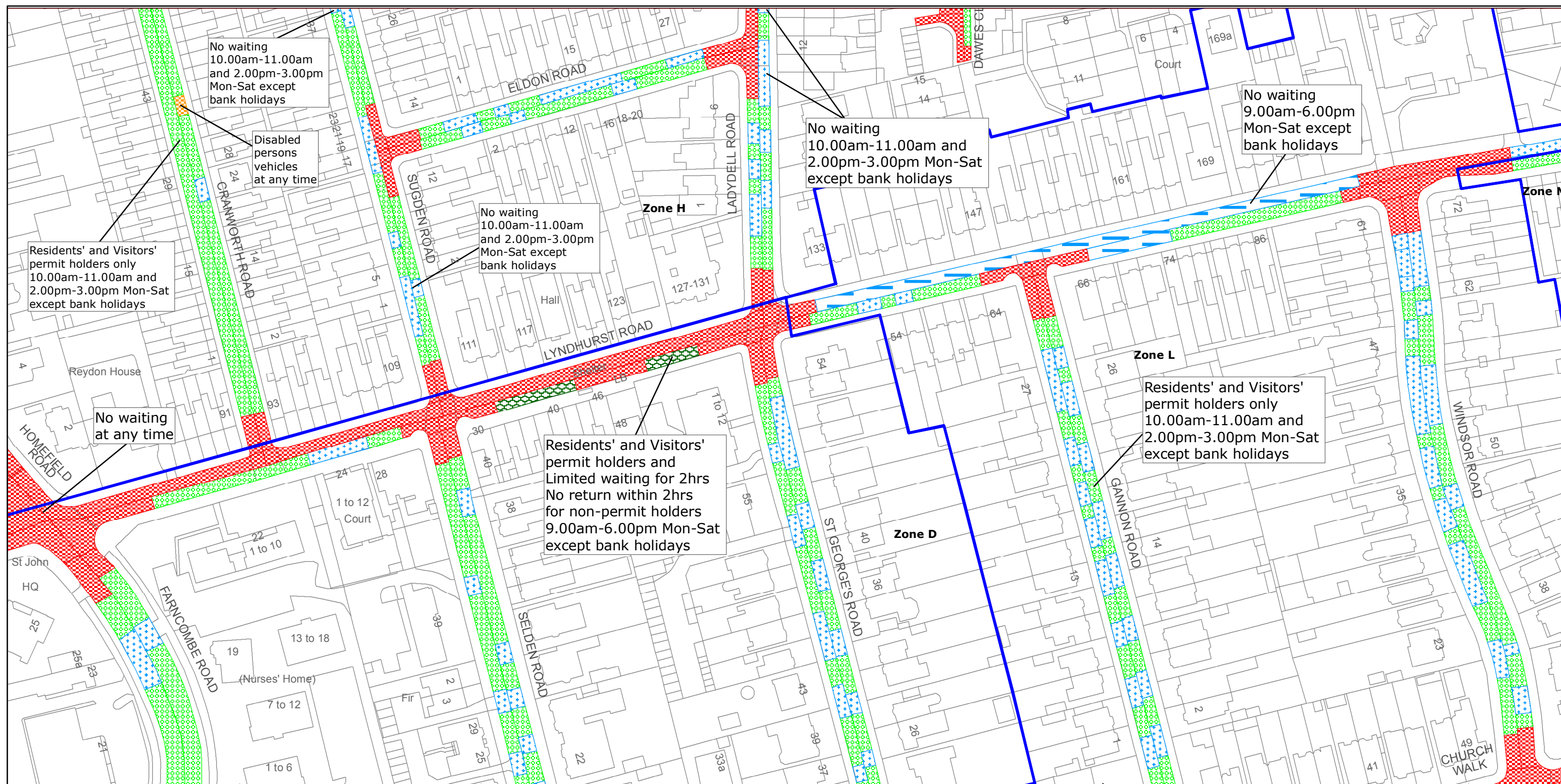
TILE REF NO:  
TQ1503SEN

SHEET ISSUE NO 5  
SHEET ACTIVE FROM - 15/06/2015



SCALE:  
1:1250  
at A3 size





West Sussex County Council  
Highways & Transport  
The Grange  
Tower Street  
Chichester  
West Sussex  
PO19 1RH

## WORTHING BOROUGH: CENTRAL AND SELDEN WARDS

### WAITING RESTRICTIONS

Reproduced from or based upon 2013 Ordnance Survey material with permission of the Controller of HMSO (c) Crown Copyright reserved.  
Unauthorised reproduction infringes Crown copyright and may lead to prosecution or civil proceedings West Sussex County Council Licence No. 100023447

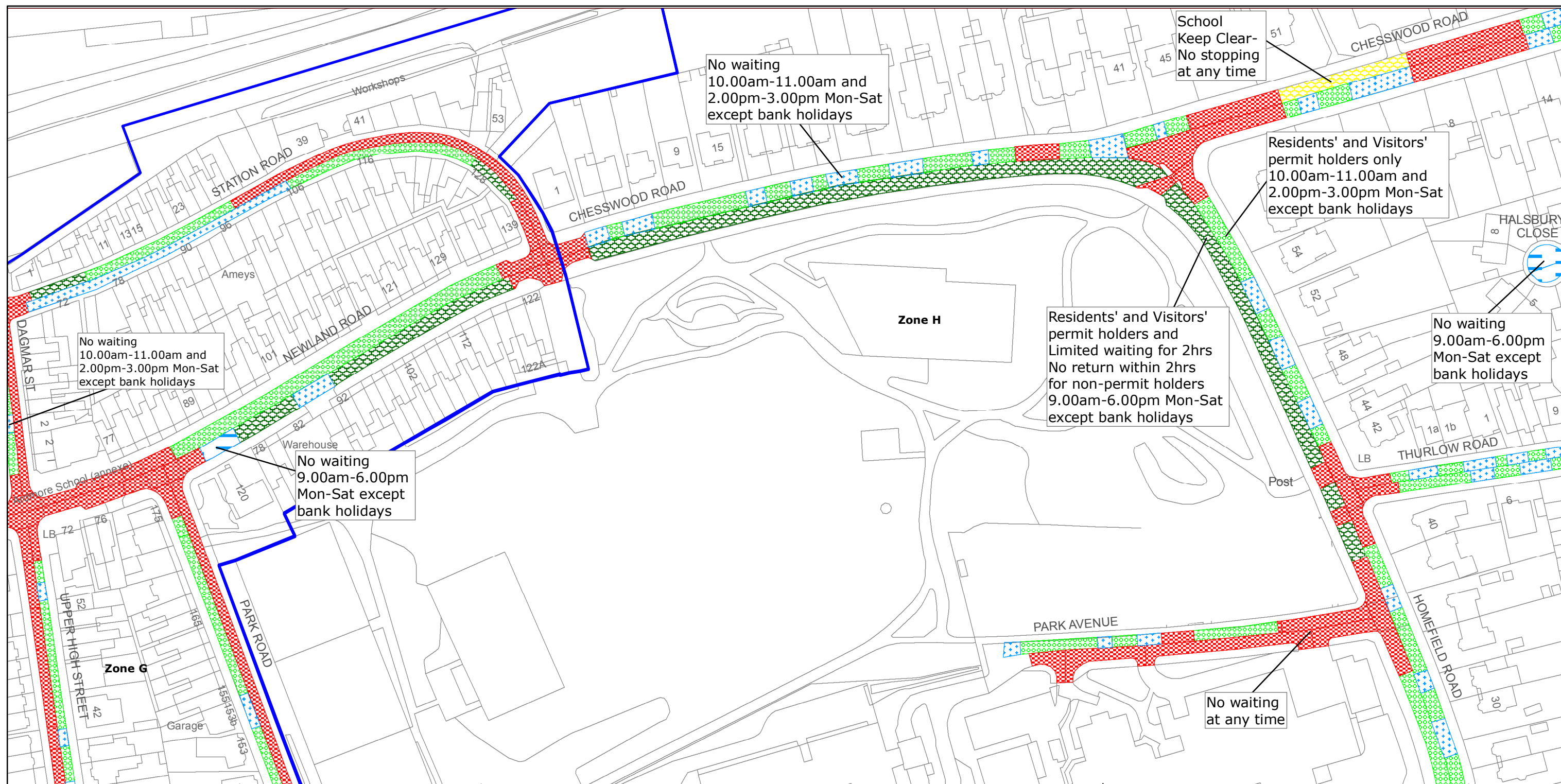
**TILE REF NO:**  
**TQ1503SES**

SHEET ISSUE NO 3  
SHEET ACTIVE FROM - 15/06/2015



SCALE:  
1:1250  
at A3 size





West Sussex County Council  
Highways & Transport  
The Grange  
Tower Street  
Chichester  
West Sussex  
PO19 1RH

## WORTHING BOROUGH: CENTRAL AND SELDEN WARDS WAITING RESTRICTIONS

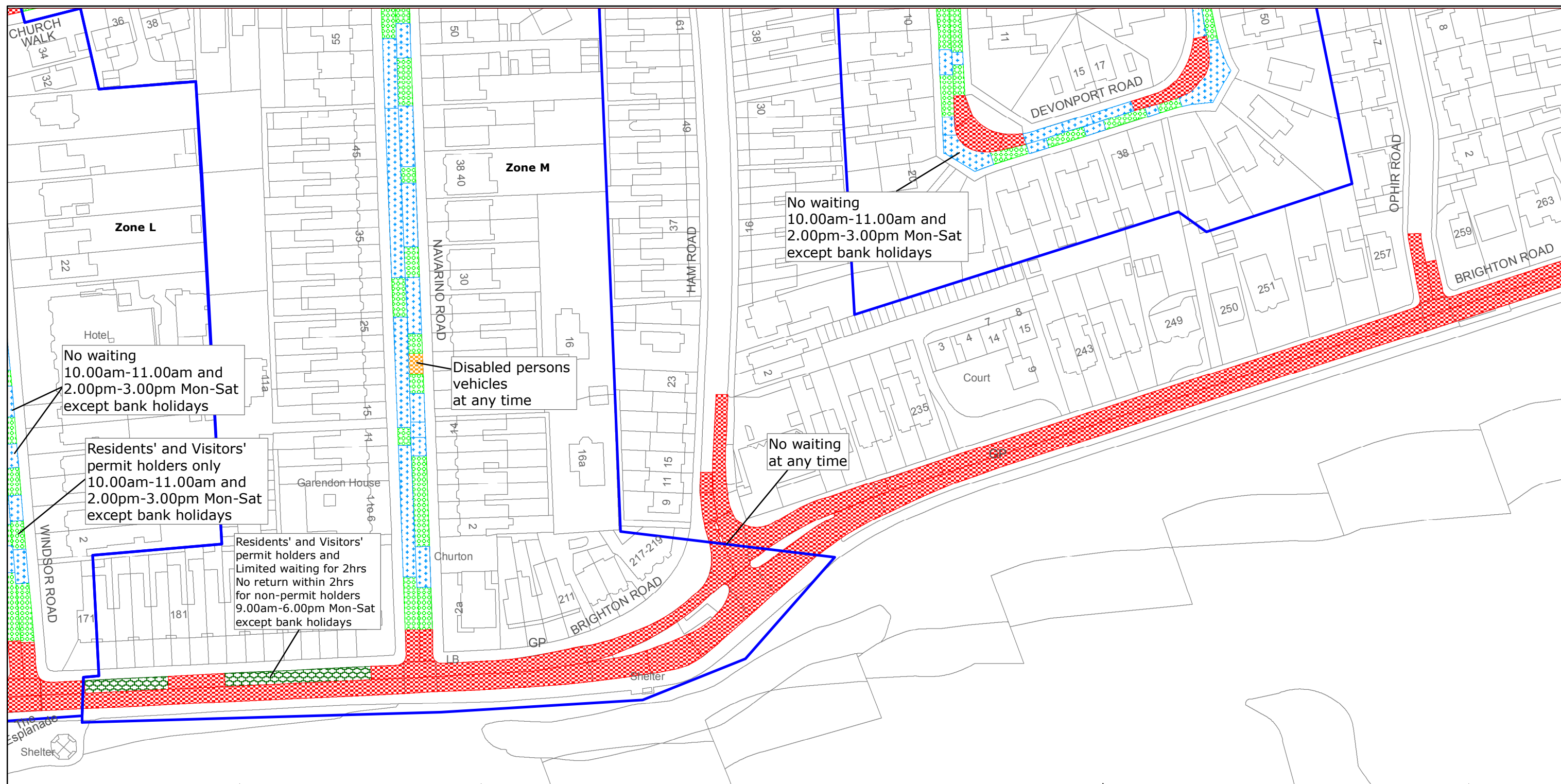
Reproduced from or based upon 2013 Ordnance Survey material with permission of the Controller of HMSO (c) Crown Copyright reserved.  
Unauthorised reproduction infringes Crown copyright and may lead to prosecution or civil proceedings West Sussex County Council Licence No. 100023447

TILE REF NO:  
TQ1503SWN

SHEET ISSUE NO 8  
SHEET ACTIVE FROM - 15/06/2015



SCALE:  
1:1250  
at A3 size



West Sussex County Council  
Highways & Transport  
The Grange  
Tower Street  
Chichester  
West Sussex  
PO19 1RH

## WORTHING BOROUGH: SELDEN WARD WAITING RESTRICTIONS

Reproduced from or based upon 2013 Ordnance Survey material with permission of the Controller of HMSO (c) Crown Copyright reserved.  
Unauthorised reproduction infringes Crown copyright and may lead to prosecution or civil proceedings West Sussex County Council Licence No. 100023447

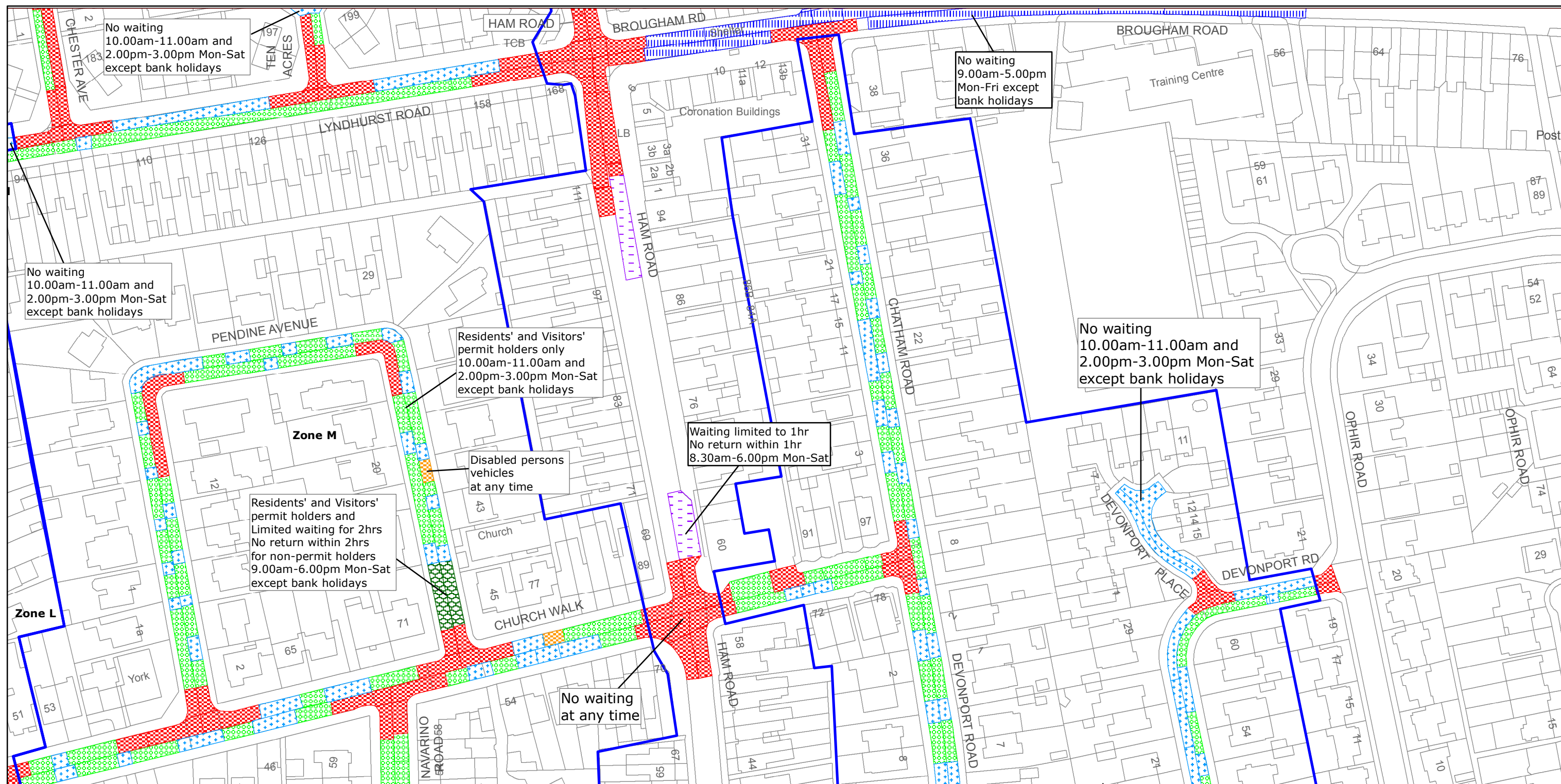
**TILE REF NO:**  
**TQ1602NWN**

SHEET ISSUE NO 3  
SHEET ACTIVE FROM - 15/06/2015



SCALE:  
1:1250  
at A3 size





West Sussex County Council  
Highways & Transport  
The Grange  
Tower Street  
Chichester  
West Sussex  
PO19 1RH

## WORTHING BOROUGH: SELDEN WARD

### WAITING RESTRICTIONS

Reproduced from or based upon 2013 Ordnance Survey material with permission of the Controller of HMSO (c) Crown Copyright reserved.  
Unauthorised reproduction infringes Crown copyright and may lead to prosecution or civil proceedings West Sussex County Council Licence No. 100023447

# TILE REF NO: TQ1603SWS

SHEET ISSUE NO 3  
SHEET ACTIVE FROM - 15/06/2015



SCALE:  
1:1250  
at A3 size