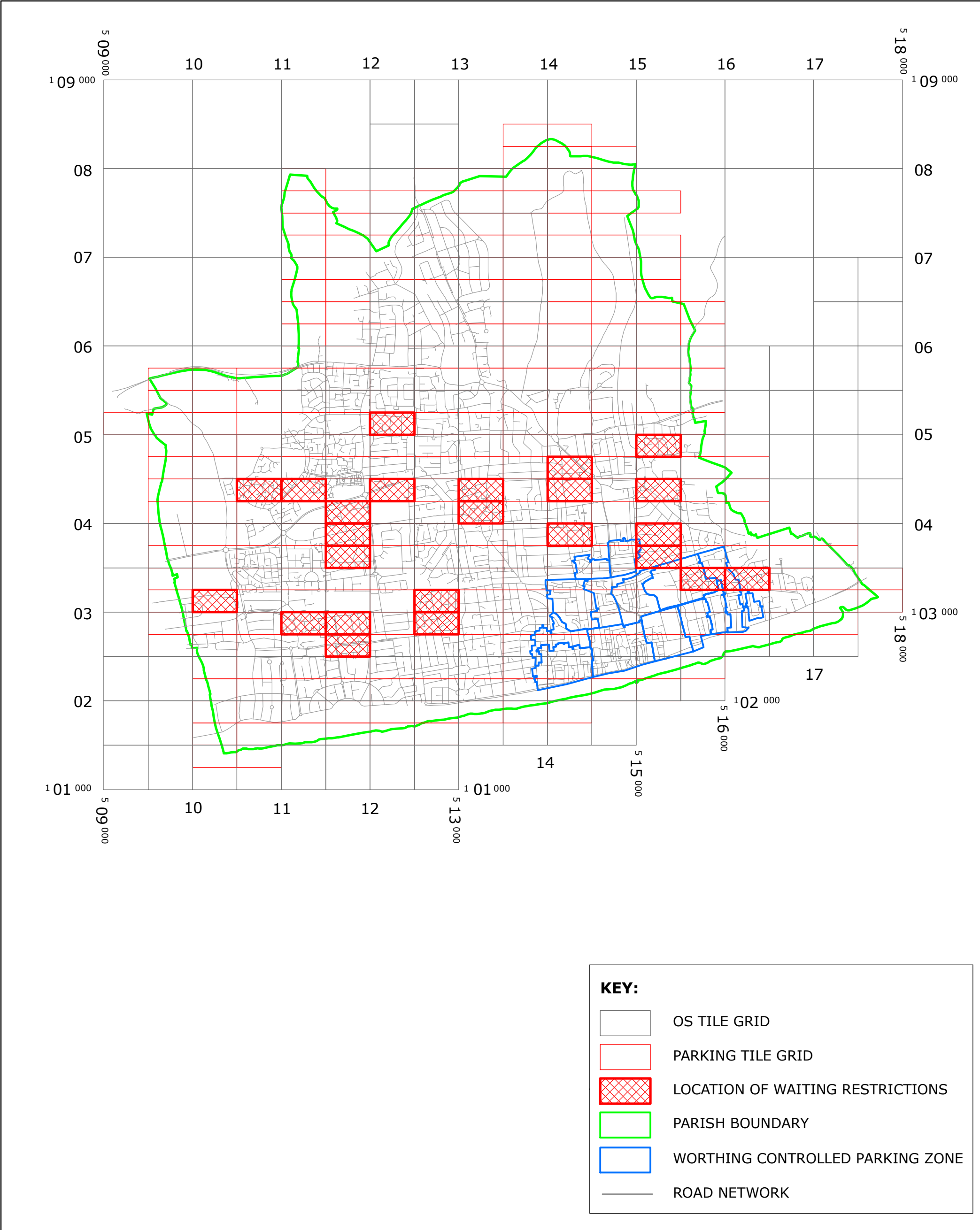


WEST SUSSEX COUNTY COUNCIL
((WORTHING) (PARKING PLACES AND TRAFFIC REGULATION)
(CONSOLIDATION) ORDER 2007)
(VARIOUS ROADS) (SCHOOL KEEP CLEAR MARKINGS AMENDMENT)
ORDER 2015

WORTHING: LOCATION OF WAITING RESTRICTIONS



West Sussex County Council
 Residents & Environmental Services
 The Grange, Tower Street
 Chichester
 West Sussex
 PO19 1RH

WEST SUSSEX COUNTY COUNCIL ((WORTHING)
 (PARKING PLACES AND TRAFFIC REGULATION)
 (CONSOLIDATION) ORDER 2007)
 (VARIOUS ROADS) (SCHOOL KEEP CLEAR MARKINGS AMENDMENT)
 ORDER 2015
 LOCATION OF WAITING RESTRICTIONS









Reproduced from or based upon 2013 Ordnance Survey material with permissions of the Controller of HMSO
 (c) Crown Copyright reserved. Unauthorised reproduction infringes Crown copyright and may lead to
 prosecution or civil proceedings West Sussex County Council Licence No. 100023447

SCALE: 1:40,000
 DATE: 02/03/2015


Key for Waiting Restrictions

All areas over which the provision of the orders apply are defined by the shaded areas as shown on the following plans plus a contiguous area not indicated on the plans of verge and/or footway between the carriageway edge and the highway boundary. The plans in this schedule are based upon grid references of the Ordnance Survey National Grid defined by the OSGB 36 triangulation.


Prohibition of waiting at any time

101		check	No waiting at any time	144		pat079	No waiting 8.00am-4.00pm Mon-Fri
108		pat 038	No waiting 8.30am-6.00pm Mon-Sat	156		pat039	No waiting 9.00am-6.00pm Mon-Sat except bank holidays
113		pat062	No waiting 8.00am-5.00pm Mon-Fri	181		usgs721	No waiting 10.00am-11.00am, 2.00pm-3.00pm Mon-Sat except bank holidays



Residents Parking

510		circle4	Residents' and Visitors' permit holders only 10.00am-11.00am and 2.00pm-3.00pm Mon-Sat except bank holidays
-----	---	---------	---


Free Limited Waiting


714		pat064	Waiting limited to 1hr No return within 1hr 8.30am-6.00pm Mon-Sat
-----	---	--------	---

Specified Vehicles

810		usgs503	Loading bay-Goods vehicles only at any time
830		check	Disabled persons vehicles at any time

Clearways (yellow 255-255-0)

1100		usgs503	School Keep Clear- No stopping at any time
------	---	---------	---



Boundary of Controlled Parking Zone

WEST SUSSEX COUNTY COUNCIL
((WORTHING) (PARKING PLACES & TRAFFIC REGULATION)
(CONSOLIDATION) ORDER 2007)

(VARIOUS ROADS) (SCHOOL KEEP CLEAR MARKINGS AMENDMENT)
ORDER 2015

West Sussex County Council in exercise of their powers under Sections 1 (1) 2 (1) and (2), 4 (2), 45, 46, 49 and 53 and Part IV of Schedule 9 of the Road Traffic Regulation Act 1984 ("the Act") as amended and of all other enabling powers and after consultation with the Chief Officer of Police in accordance with Part III of Schedule 9 to the Act hereby make the following Order:-

1. This Order shall come into operation on the Second day of March 2015 and may be cited as "West Sussex County Council ((Worthing) (Parking Places & Traffic Regulation) (Consolidation) Order 2007) (Various Roads) (School Keep Clear Markings) Amendment) Order 2015".
2. The "West Sussex County Council (Worthing) (Parking Places & Traffic Regulation) (Consolidation) Order 2007" is hereby amended by the replacement of the plans specified in the First Schedule to this Order, with the plans specified in the Second Schedule, attached hereto.
3. The "West Sussex County Council (Worthing) (Parking Places & Traffic Regulation) (Consolidation) Order 2007" is hereby amended by the insertion of the plans specified in the Third Schedule to this Order, attached hereto.

FIRST SCHEDULE
Plans to be Replaced

TQ1003SWS (Issue Number 1)
 TQ1102NES (Issue Number 1)
 TQ1102NWN (Issue Number 1)
 TQ1103NES (Issue Number 1)
 TQ1104SES (Issue Number 1)
 TQ1202NEN (Issue Number 2)
 TQ1203SES (Issue Number 2)
 TQ1204SWN (issue Number 1)
 TQ1205SWS (Issue Number 1)
 TQ1304SWN (Issue Number 2)
 TQ1304SWS (Issue Number 2)
 TQ1403NWN (Issue Number 2)
 TQ1404NWS (Issue Number 1)
 TQ1404SWN (Issue Number 1)
 TQ1503NWS (Issue Number 2)
 TQ1503SEN (Issue Number 3)
 TQ1504NWN (Issue Number 1)
 TQ1504SWN (Issue Number 3)
 TQ1603SWN (Issue Number 2)
 TQ1102NEN (Issue Number 1) M

SECOND SCHEDULE
Replacement Plans

TQ1003SWS (Issue Number 2)
TQ1102NES (Issue Number 2)
TQ1102NWN (Issue Number 2)
TQ1103NES (Issue Number 2)
TQ1104SES (Issue Number 2)
TQ1202NEN (Issue Number 3)
TQ1203SES (Issue Number 3)
TQ1204SWN (Issue Number 2)
TQ1205SWS (Issue Number 2)
TQ1304SWN (Issue Number 3)
TQ1304SWS (Issue Number 3)
TQ1403NWN (Issue Number 3)
TQ1404NWS (Issue Number 2)
TQ1404SWN (Issue Number 2)
TQ1503NWS (Issue Number 3)
TQ1503SEN (Issue Number 4)
TQ1504NWN (Issue Number 2)
TQ1504SWN (Issue Number 4)
TQ1603SWN (Issue Number 3)
TQ1102 NEN (Issue Number 2) MM

THIRD SCHEDULE
Plans to be Inserted

TQ1004SEN (Issue Number 1)
~~TQ1102NEN (Issue Number 1)~~ MM
TQ1103NEN (Issue Number 1)
TQ1104SWN (Issue Number 1)
TQ1503NWN (Issue Number 1)

THE Common Seal of THE
WEST SUSSEX COUNTY COUNCIL
was hereto affixed the
TWENTY SIXTH
day of *FEBRUARY* 2015

Smith
Authorised Signatory
WOR8007-MM



04/08 DELEGATED AUTHORITY



West Sussex County Council
Highways & Transport
The Grange
Tower Street
Chichester
West Sussex
PO19 1RH

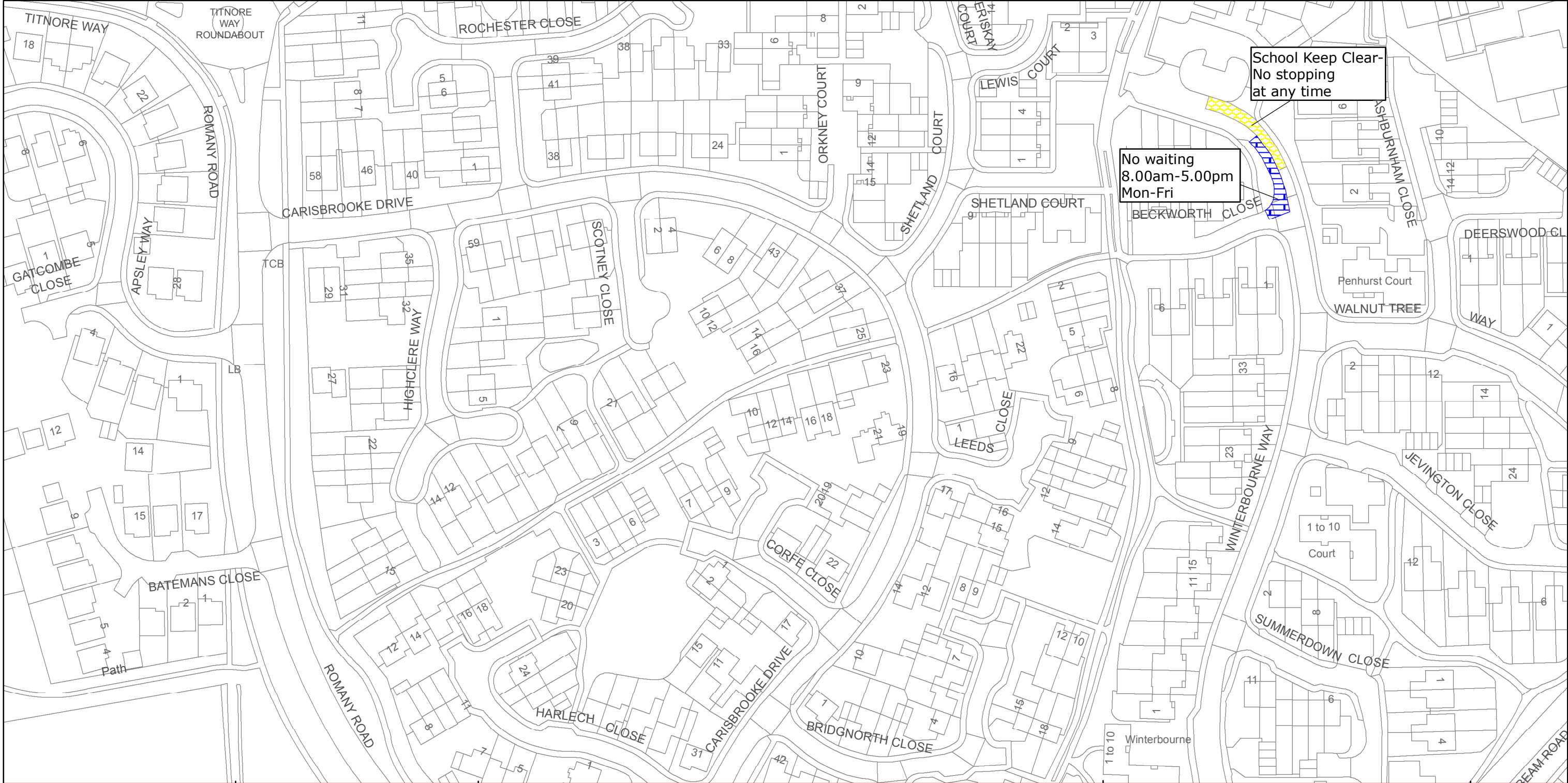
WORTHING BOROUGH: GORING WARD WAITING RESTRICTIONS

TILE REF NO:
TQ1003SWS

SHEET ISSUE NO 2
SHEET ACTIVE FROM - 02/03/2015



SCALE:
1:1250
at A3 size



West Sussex County Council
Highways & Transport
The Grange
Tower Street
Chichester
West Sussex
PO19 1RH

Reproduced from or based upon 2013 Ordnance Survey material with permission of the Controller of HMSO (c) Crown Copyright reserved.
Unauthorised reproduction infringes Crown copyright and may lead to prosecution or civil proceedings West Sussex County Council Licence No. 100023447

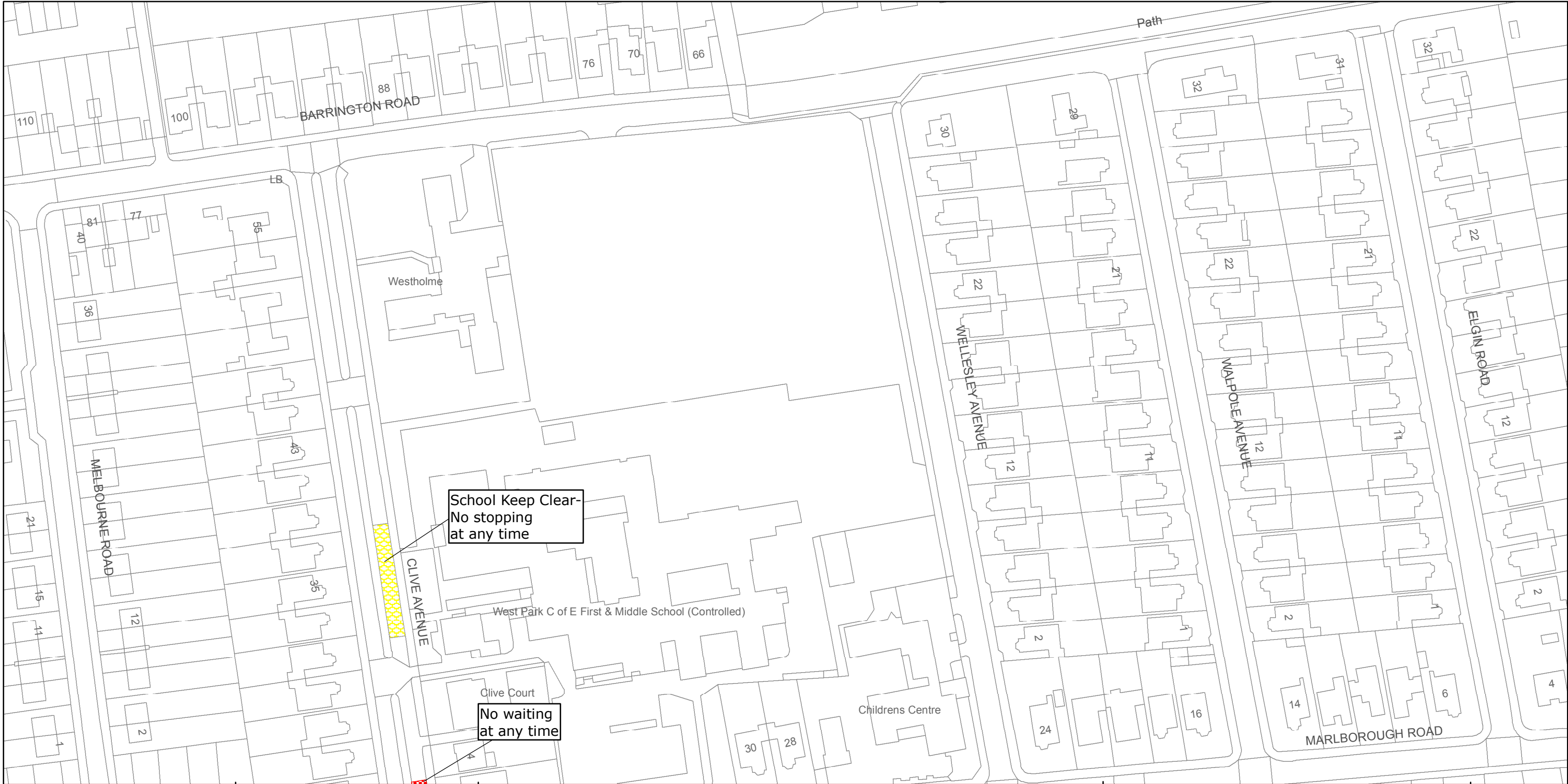
WORTHING BOROUGH: NORTHBROOK WARD

WAITING RESTRICTIONS

TILE REF NO:
TQ1004SEN

SHEET ISSUE NO 1
SHEET ACTIVE FROM - 02/03/2015

N
SCALE:
1:1250
at A3 size



West Sussex County Council
Highways & Transport
The Grange
Tower Street
Chichester
West Sussex
PO19 1RH

WORTHING BOROUGH: GORING WARD

WAITING RESTRICTIONS

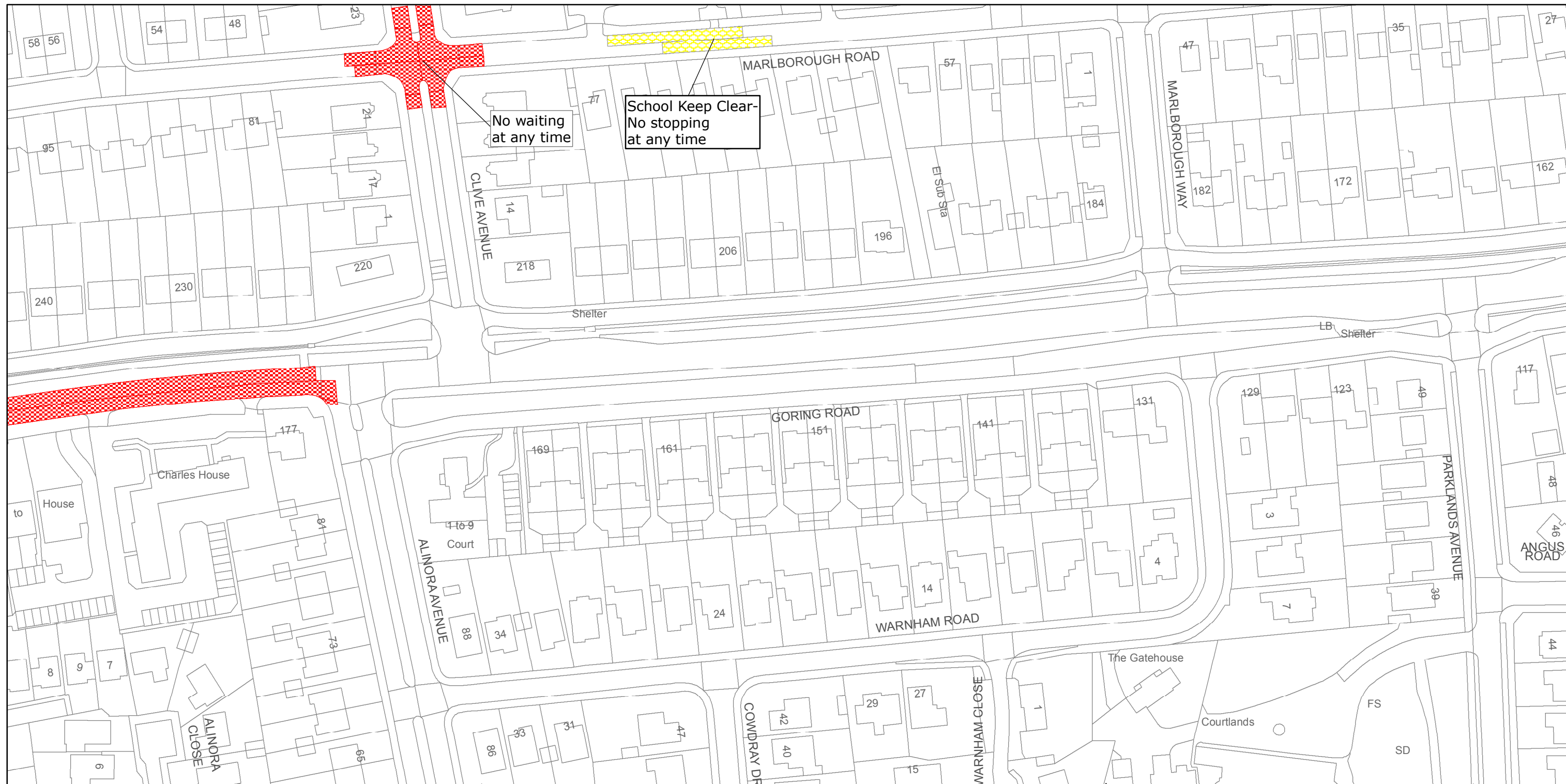
Reproduced from or based upon 2013 Ordnance Survey material with permission of the Controller of HMSO (c) Crown Copyright reserved.
Unauthorised reproduction infringes Crown copyright and may lead to prosecution or civil proceedings West Sussex County Council Licence No. 100023447

TILE REF NO:
TQ1102NEN

SHEET ISSUE NO 2
SHEET ACTIVE FROM - 02/03/2015



SCALE:
1:1250
at A3 size



West Sussex County Council
Highways & Transport
The Grange
Tower Street
Chichester
West Sussex
PO19 1RH

WORTHING BOROUGH: GORING WARD

WAITING RESTRICTIONS

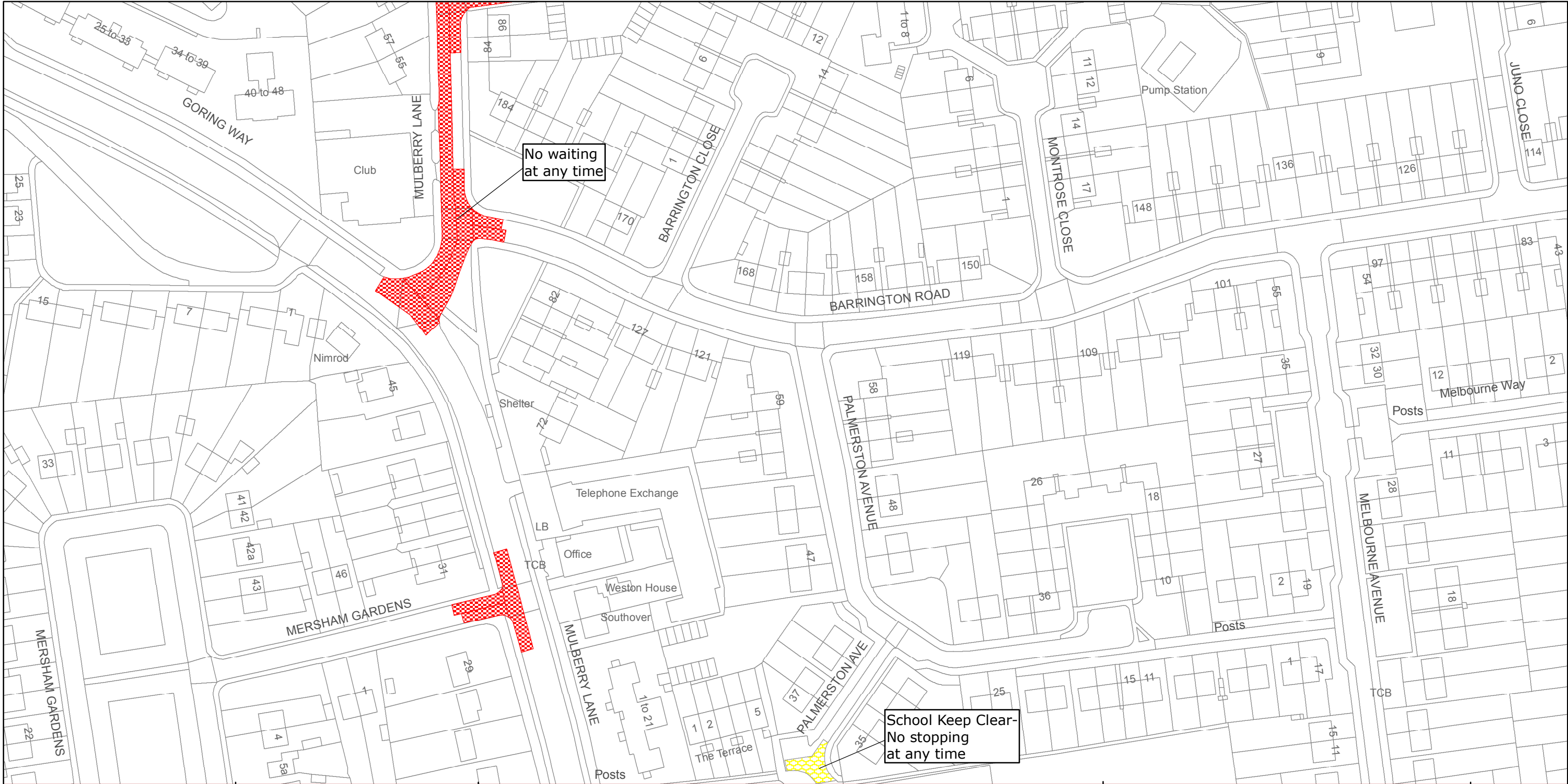
Reproduced from or based upon 2013 Ordnance Survey material with permission of the Controller of HMSO (c) Crown Copyright reserved.
Unauthorised reproduction infringes Crown copyright and may lead to prosecution or civil proceedings West Sussex County Council Licence No. 100023447

TILE REF NO: TQ1102NES

SHEET ISSUE NO 2
SHEET ACTIVE FROM - 02/03/2015



SCALE:
1:1250
at A3 size



West Sussex County Council
Highways & Transport
The Grange
Tower Street
Chichester
West Sussex
PO19 1RH

WORTHING BOROUGH: GORING WARD
WAITING RESTRICTIONS

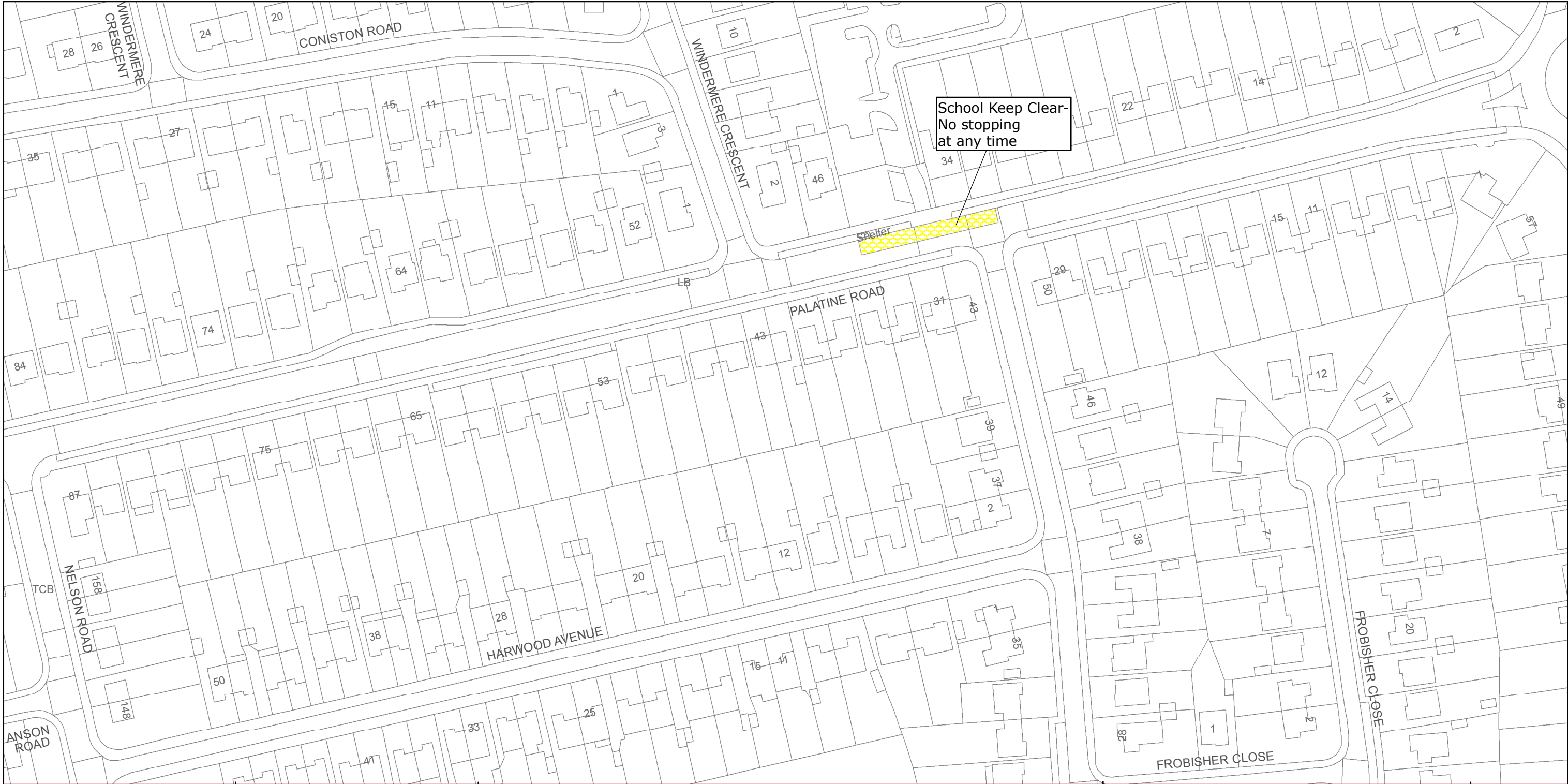
Reproduced from or based upon 2013 Ordnance Survey material with permission of the Controller of HMSO (c) Crown Copyright reserved.
Unauthorised reproduction infringes Crown copyright and may lead to prosecution or civil proceedings West Sussex County Council Licence No. 100023447

TILE REF NO:
TQ1102NWN

SHEET ISSUE NO 2
SHEET ACTIVE FROM - 02/03/2015



SCALE:
1:1250
at A3 size



West Sussex County Council
Highways & Transport
The Grange
Tower Street
Chichester
West Sussex
PO19 1RH

WORTHING BOROUGH: CASTLE WARD

WAITING RESTRICTIONS

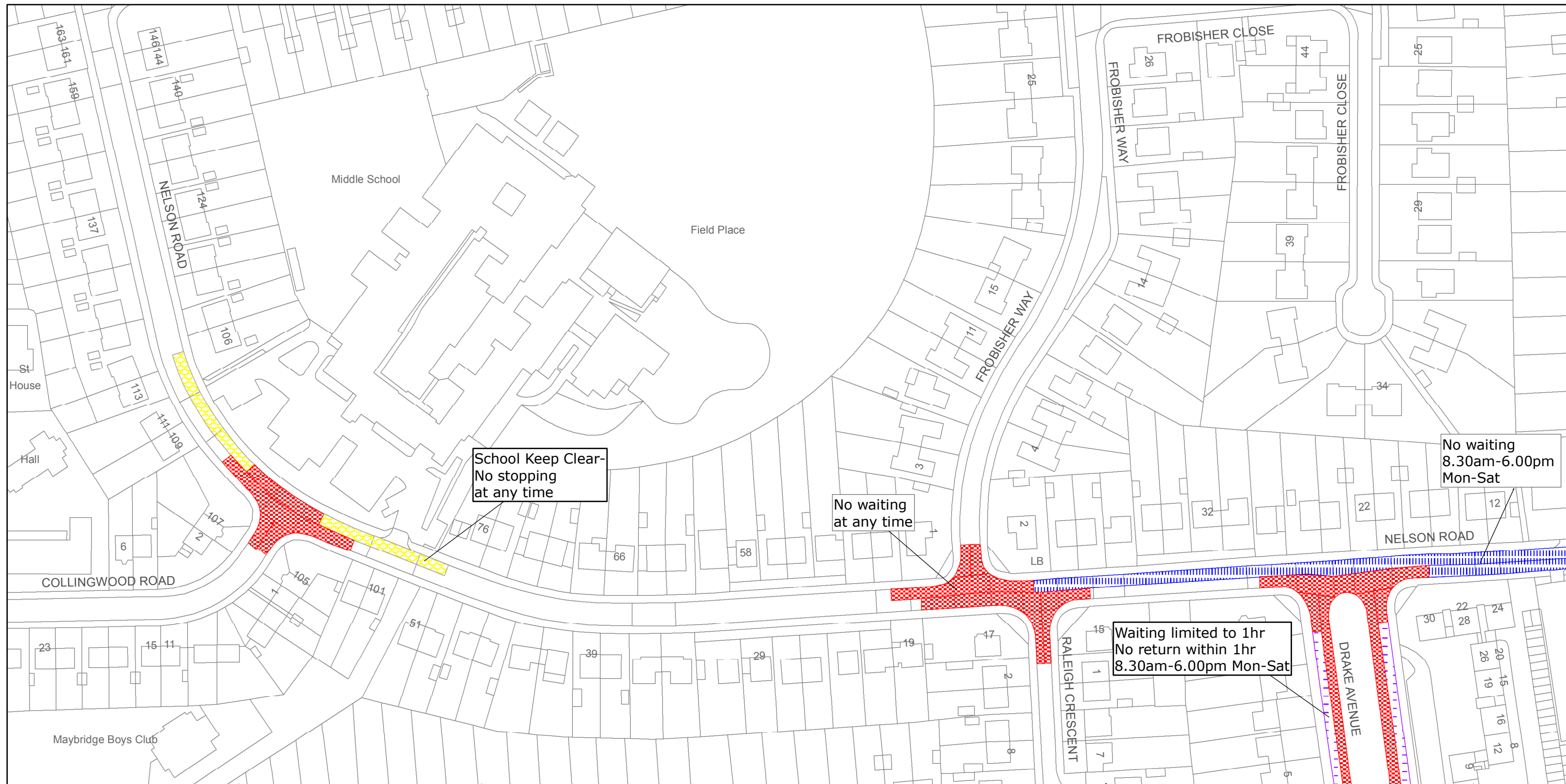
Reproduced from or based upon 2013 Ordnance Survey material with permission of the Controller of HMSO (c) Crown Copyright reserved.
Unauthorised reproduction infringes Crown copyright and may lead to prosecution or civil proceedings West Sussex County Council Licence No. 100023447

TILE REF NO:
TQ1103NEN

SHEET ISSUE NO 1
SHEET ACTIVE FROM - 02/03/2015

N

SCALE:
1:1250
at A3 size



West Sussex County Council
Highways & Transport
The Grange
Tower Street
Chichester
West Sussex
PO19 1RH

WORTHING BOROUGH: CASTLE WARD
WAITING RESTRICTIONS

Reproduced from or based upon 2013 Ordnance Survey material with permission of the Controller of HMSO (c) Crown Copyright reserved.
Unauthorised reproduction infringes Crown copyright and may lead to prosecution or civil proceedings West Sussex County Council Licence No. 100023447

TILE REF NO:
TQ1103NES

SHEET ISSUE NO 2
SHEET ACTIVE FROM - 02/03/2015



SCALE:
1:1250
at A3 size



West Sussex County Council
Highways & Transport
The Grange
Tower Street
Chichester
West Sussex
PO19 1RH

WORTHING BOROUGH: CASTLE WARD
WAITING RESTRICTIONS

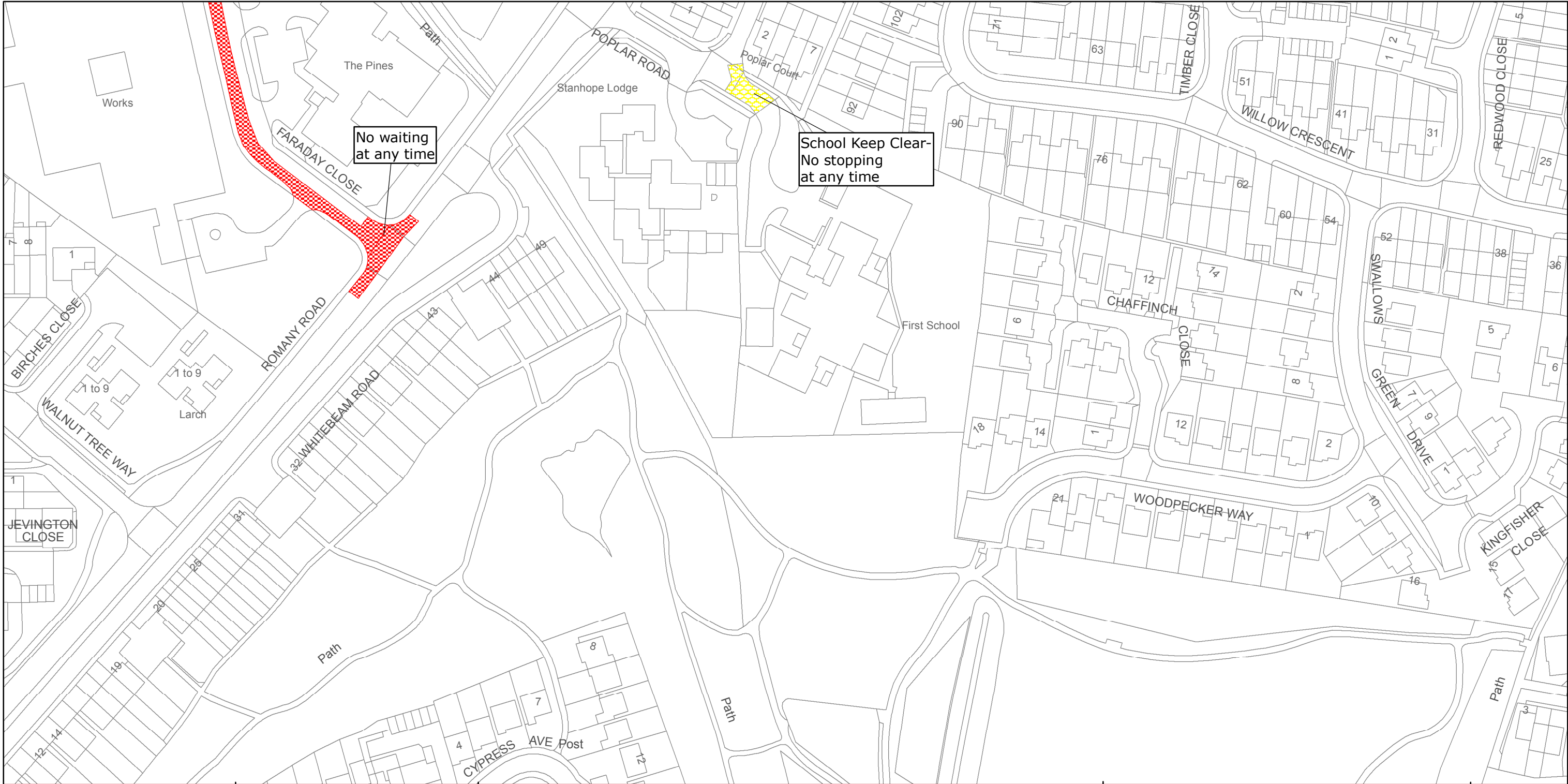
Reproduced from or based upon 2013 Ordnance Survey material with permission of the Controller of HMSO (c) Crown Copyright reserved.
Unauthorised reproduction infringes Crown copyright and may lead to prosecution or civil proceedings West Sussex County Council Licence No. 100023447

TILE REF NO:
TQ1104SES

SHEET ISSUE NO 2
SHEET ACTIVE FROM - 02/03/2015



SCALE:
1:1250
at A3 size



West Sussex County Council
Highways & Transport
The Grange
Tower Street
Chichester
West Sussex
PO19 1RH

WORTHING BOROUGH: NORTHBROOK WARD

WAITING RESTRICTIONS

Reproduced from or based upon 2013 Ordnance Survey material with permission of the Controller of HMSO (c) Crown Copyright reserved.
Unauthorised reproduction infringes Crown copyright and may lead to prosecution or civil proceedings West Sussex County Council Licence No. 100023447

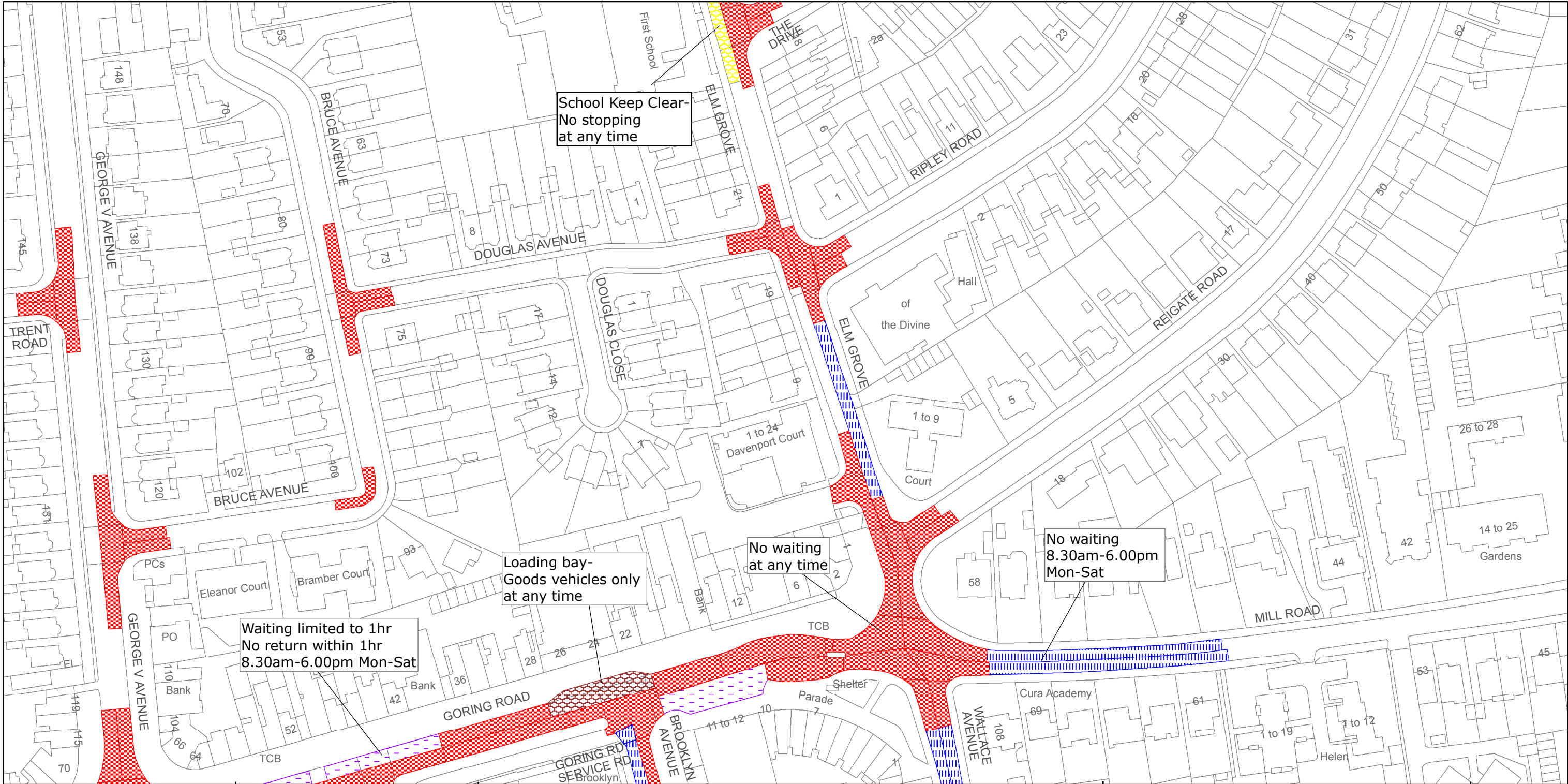
TILE REF NO:
TQ1104SWN

SHEET ISSUE NO 2
SHEET ACTIVE FROM - 02/03/2015



N

SCALE:
1:1250
at A3 size



West Sussex County Council
Highways & Transport
The Grange
Tower Street
Chichester
West Sussex
PO19 1RH

WORTHING BOROUGH: MARINE WARD

WAITING RESTRICTIONS

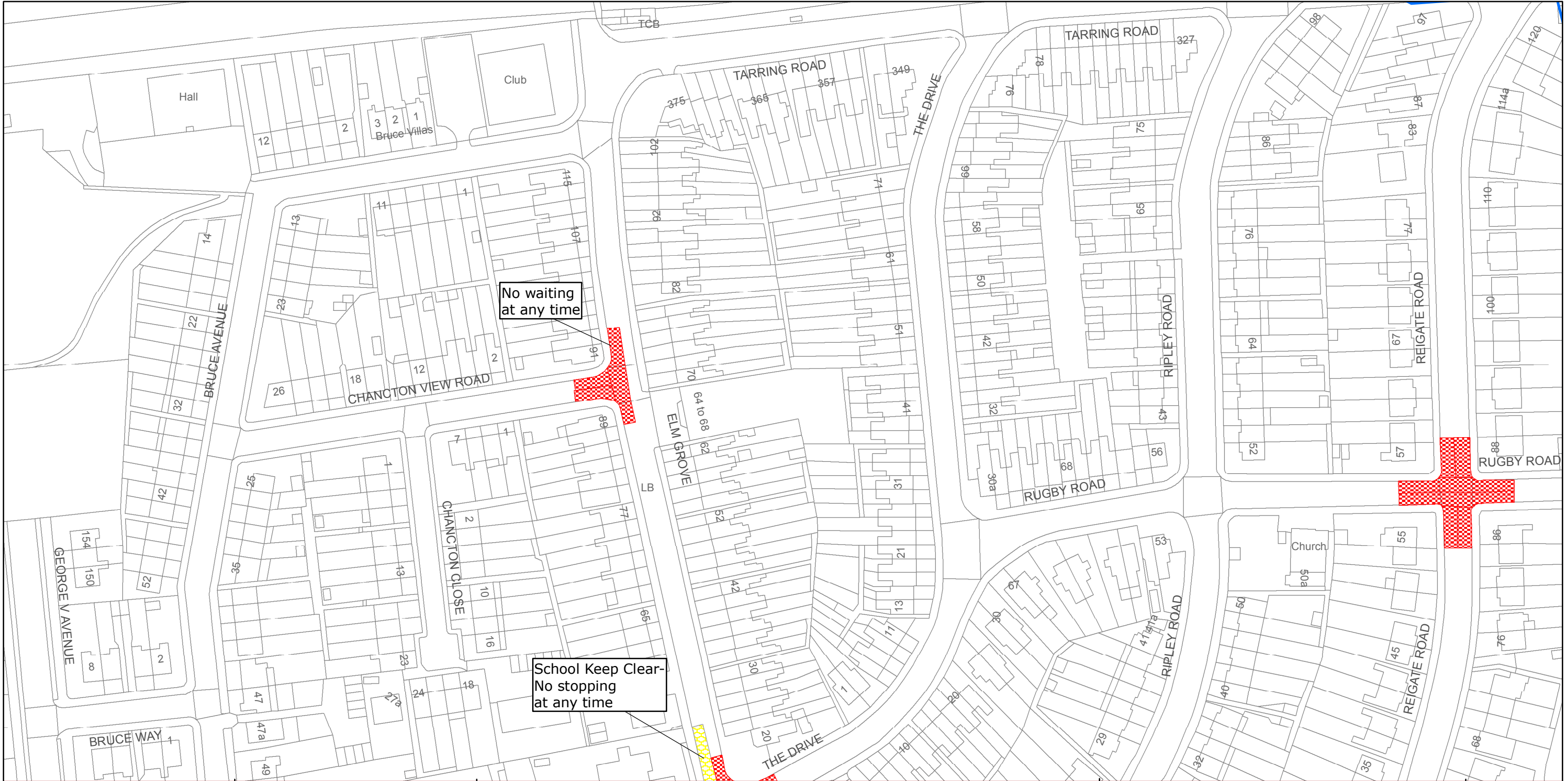
Reproduced from or based upon 2013 Ordnance Survey material with permission of the Controller of HMSO (c) Crown Copyright reserved.
Unauthorised reproduction infringes Crown copyright and may lead to prosecution or civil proceedings West Sussex County Council Licence No. 100023447

TILE REF NO:
TQ1202NEN

SHEET ISSUE NO 3
SHEET ACTIVE FROM - 02/03/2015

N

SCALE:
1:1250
at A3 size



West Sussex County Council
Highways & Transport
The Grange
Tower Street
Chichester
West Sussex
PO19 1RH

WORTHING BOROUGH: MARINE WARD
WAITING RESTRICTIONS

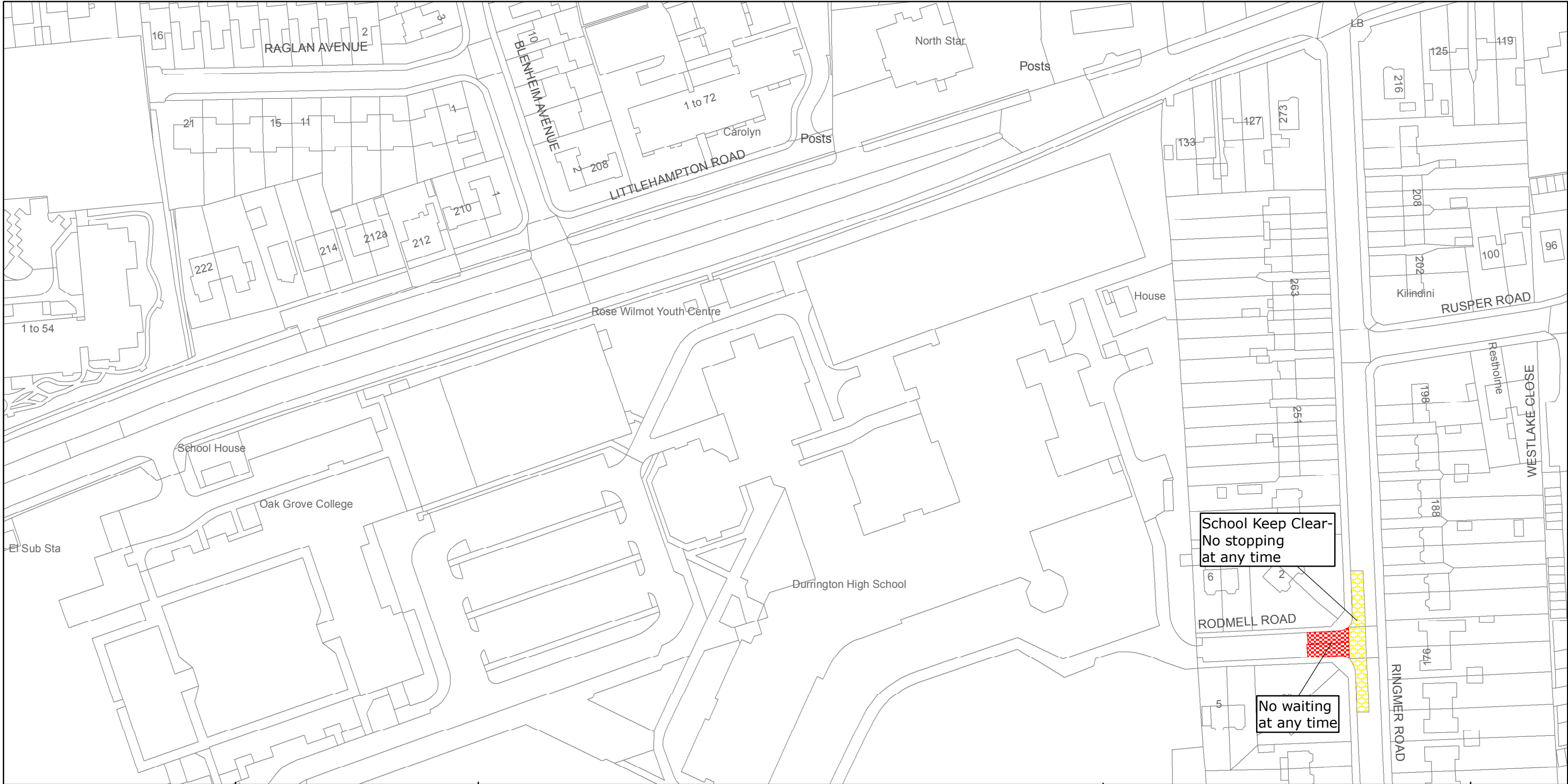
Reproduced from or based upon 2013 Ordnance Survey material with permission of the Controller of HMSO (c) Crown Copyright reserved.
Unauthorised reproduction infringes Crown copyright and may lead to prosecution or civil proceedings West Sussex County Council Licence No. 100023447

TILE REF NO:
TQ1203SES

SHEET ISSUE NO 3
SHEET ACTIVE FROM - 02/03/2015



SCALE:
1:1250
at A3 size



West Sussex County Council
Highways & Transport
The Grange
Tower Street
Chichester
West Sussex
PO19 1RH

WORTHING BOROUGH: CASTLE WARD
WAITING RESTRICTIONS

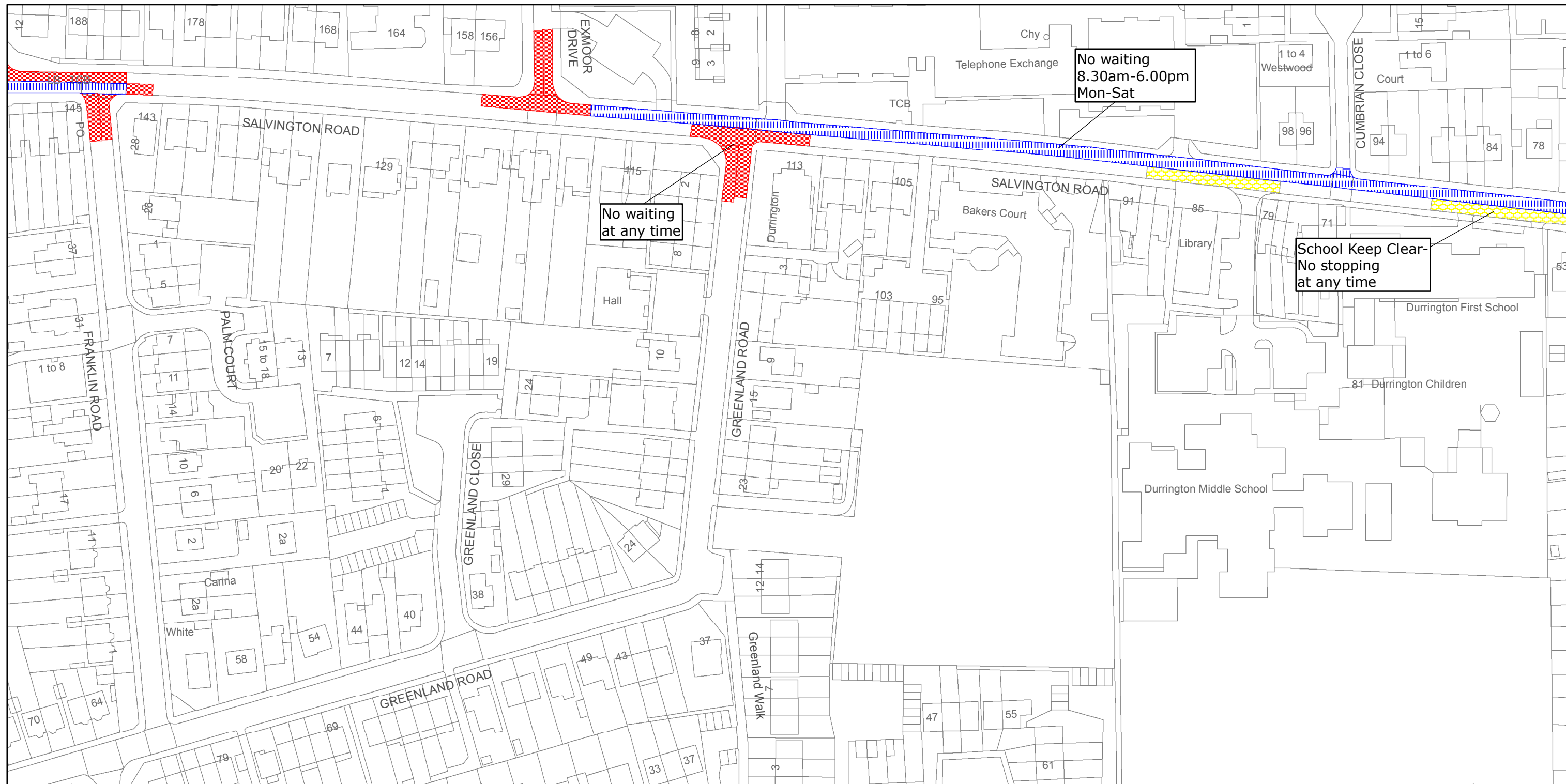
Reproduced from or based upon 2013 Ordnance Survey material with permission of the Controller of HMSO (c) Crown Copyright reserved.
Unauthorised reproduction infringes Crown copyright and may lead to prosecution or civil proceedings West Sussex County Council Licence No. 100023447

TILE REF NO:
TQ1204SWN

SHEET ISSUE NO 2
SHEET ACTIVE FROM - 02/03/2015



SCALE:
1:1250
at A3 size



West Sussex County Council
Highways & Transport
The Grange
Tower Street
Chichester
West Sussex
PO19 1RH

WORTHING BOROUGH: DURRINGTON AND SALVINGTON WARDS

WAITING RESTRICTIONS

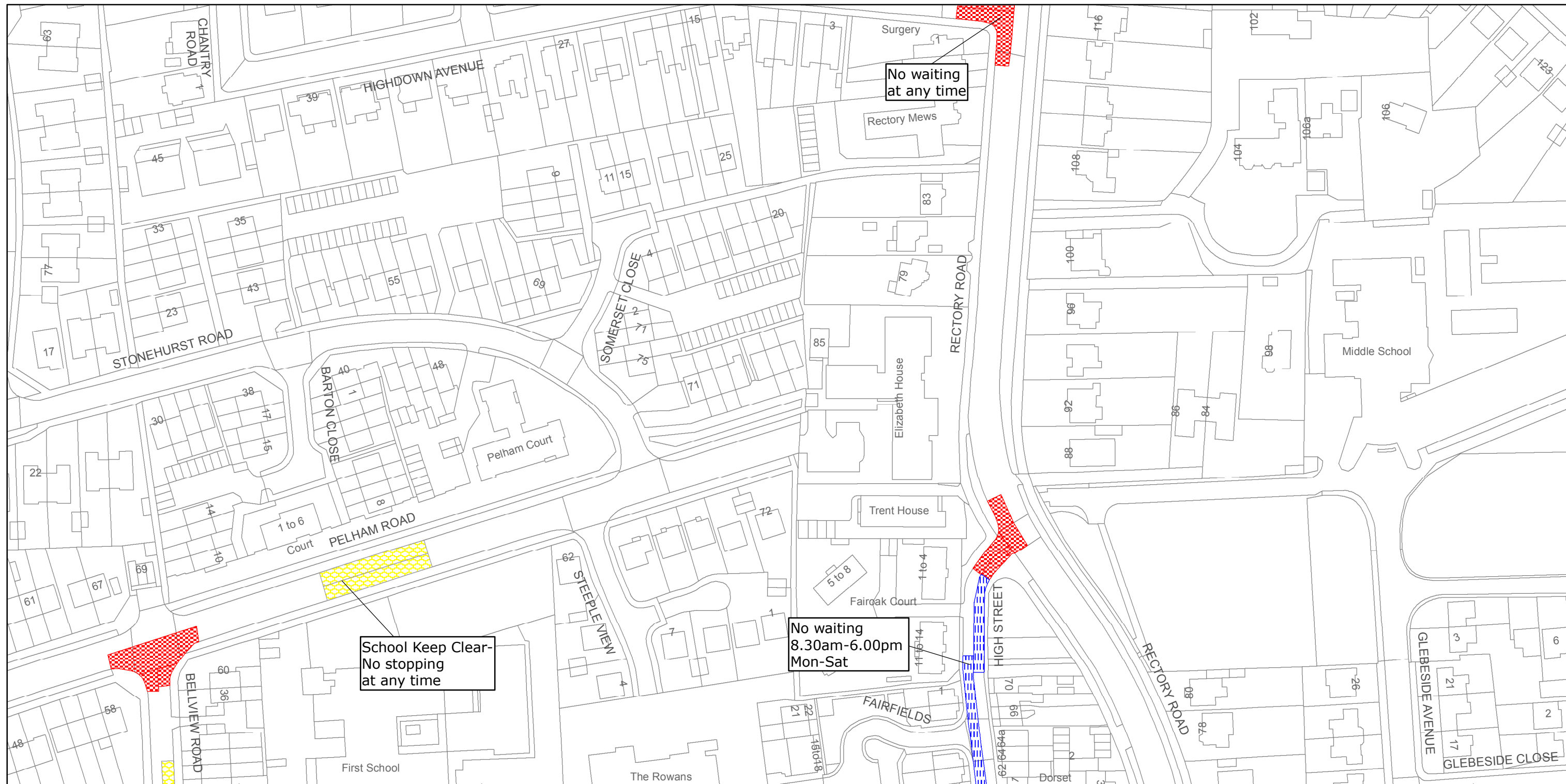
Reproduced from or based upon 2013 Ordnance Survey material with permission of the Controller of HMSO (c) Crown Copyright reserved.
Unauthorised reproduction infringes Crown copyright and may lead to prosecution or civil proceedings West Sussex County Council Licence No. 100023447

TILE REF NO:
TQ1205SWS

SHEET ISSUE NO 2
SHEET ACTIVE FROM - 02/03/2015



SCALE:
1:1250
at A3 size



West Sussex County Council
Highways & Transport
The Grange
Tower Street
Chichester
West Sussex
PO19 1RH

WORTHING BOROUGH: TARRING WARD
WAITING RESTRICTIONS

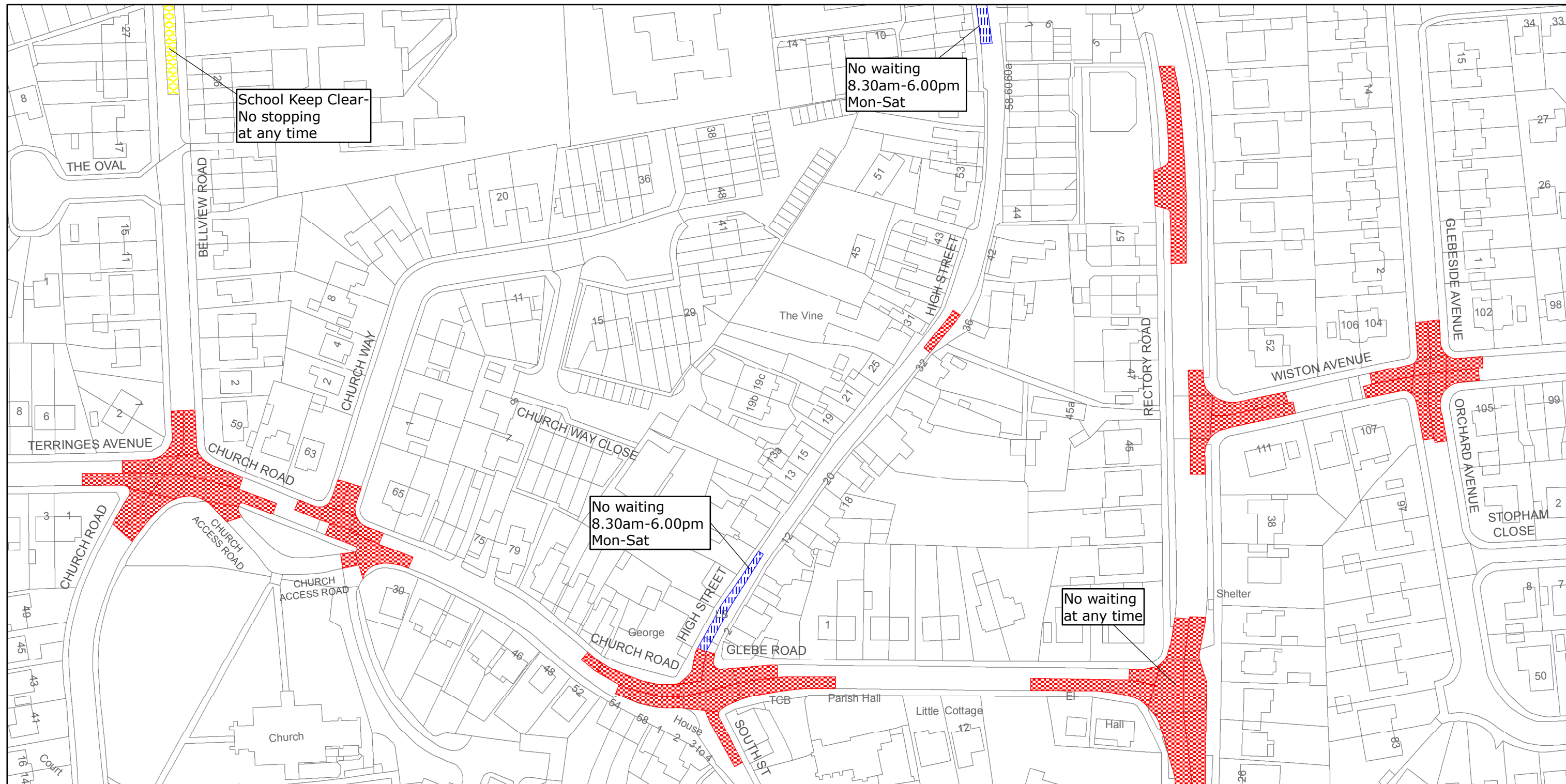
Reproduced from or based upon 2013 Ordnance Survey material with permission of the Controller of HMSO (c) Crown Copyright reserved.
Unauthorised reproduction infringes Crown copyright and may lead to prosecution or civil proceedings West Sussex County Council Licence No. 100023447

TILE REF NO:
TQ1304SWN

SHEET ISSUE NO 3
SHEET ACTIVE FROM - 02/03/2015



SCALE:
1:1250
at A3 size



West Sussex County Council
Highways & Transport
The Grange
Tower Street
Chichester
West Sussex
PO19 1RH

WORTHING BOROUGH: GAISFORD AND
TARRING WARDS

WAITING RESTRICTIONS

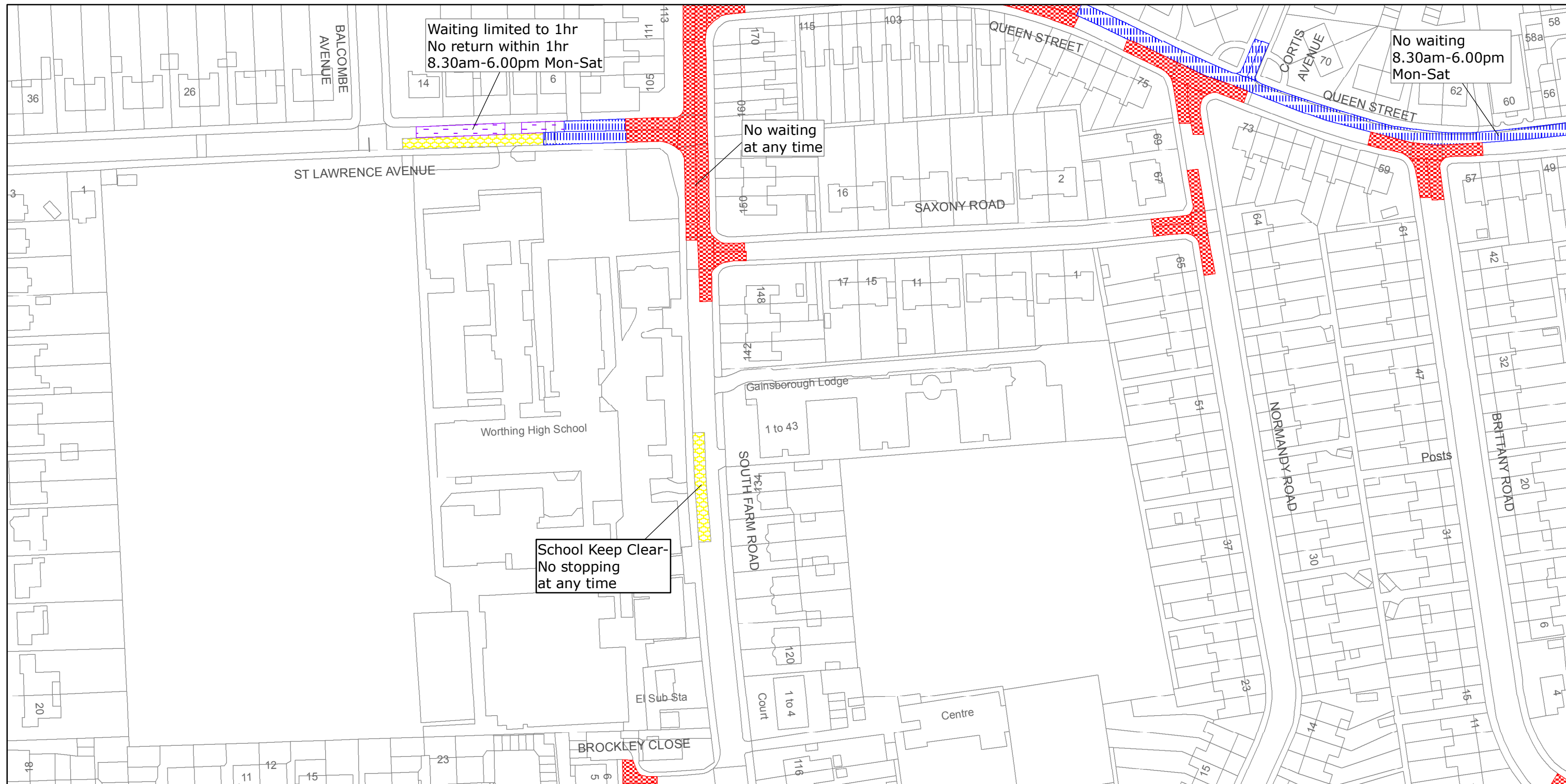
Reproduced from or based upon 2013 Ordnance Survey material with permission of the Controller of HMSO (c) Crown Copyright reserved.
Unauthorised reproduction infringes Crown copyright and may lead to prosecution or civil proceedings West Sussex County Council Licence No. 100023447

TILE REF NO:
TQ1304SWS

SHEET ISSUE NO 3
SHEET ACTIVE FROM - 02/03/2015



SCALE:
1:1250
at A3 size



West Sussex County Council
Highways & Transport
The Grange
Tower Street
Chichester
West Sussex
PO19 1RH

WORTHING BOROUGH: GAISFORD WARD
WAITING RESTRICTIONS

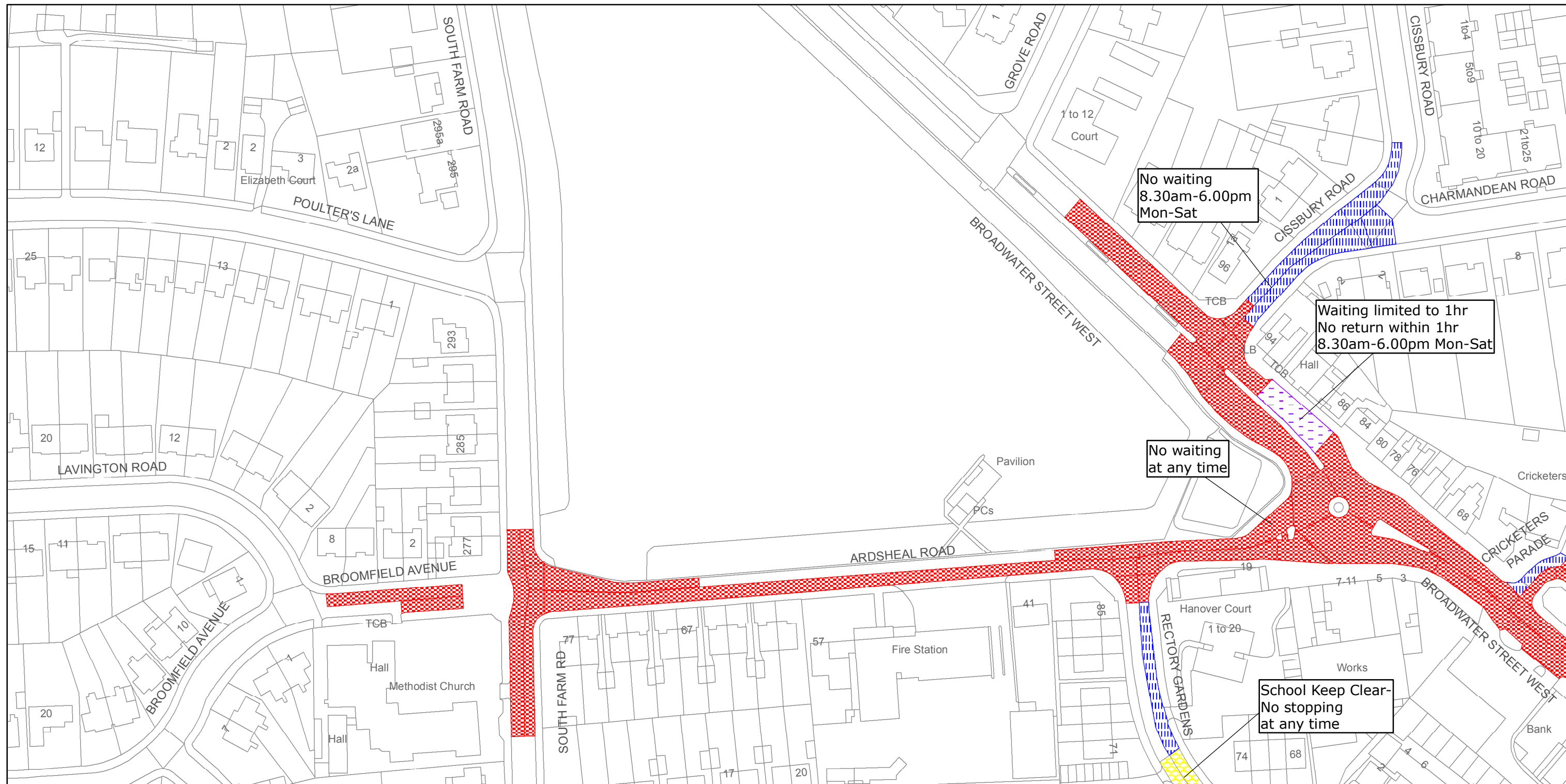
Reproduced from or based upon 2013 Ordnance Survey material with permission of the Controller of HMSO (c) Crown Copyright reserved.
Unauthorised reproduction infringes Crown copyright and may lead to prosecution or civil proceedings West Sussex County Council Licence No. 100023447

TILE REF NO:
TQ1403NWN

SHEET ISSUE NO 3
SHEET ACTIVE FROM - 02/03/2015



SCALE:
1:1250
at A3 size



West Sussex County Council
Highways & Transport
The Grange
Tower Street
Chichester
West Sussex
PO19 1RH

Reproduced from or based upon 2013 Ordnance Survey material with permission of the Controller of HMSO (c) Crown Copyright reserved.
Unauthorised reproduction infringes Crown copyright and may lead to prosecution or civil proceedings West Sussex County Council Licence No. 100023447

WORTHING BOROUGH: BROADWATER, GAISFORD
AND OFFINGTON WARDS

WAITING RESTRICTIONS

TILE REF NO:
TQ1404NWS

SHEET ISSUE NO 2
SHEET ACTIVE FROM - 02/03/2015



SCALE:
1:1250
at A3 size



West Sussex County Council
Highways & Transport
The Grange
Tower Street
Chichester
West Sussex
PO19 1RH

WORTHING BOROUGH: GAISFORD WARD
WAITING RESTRICTIONS

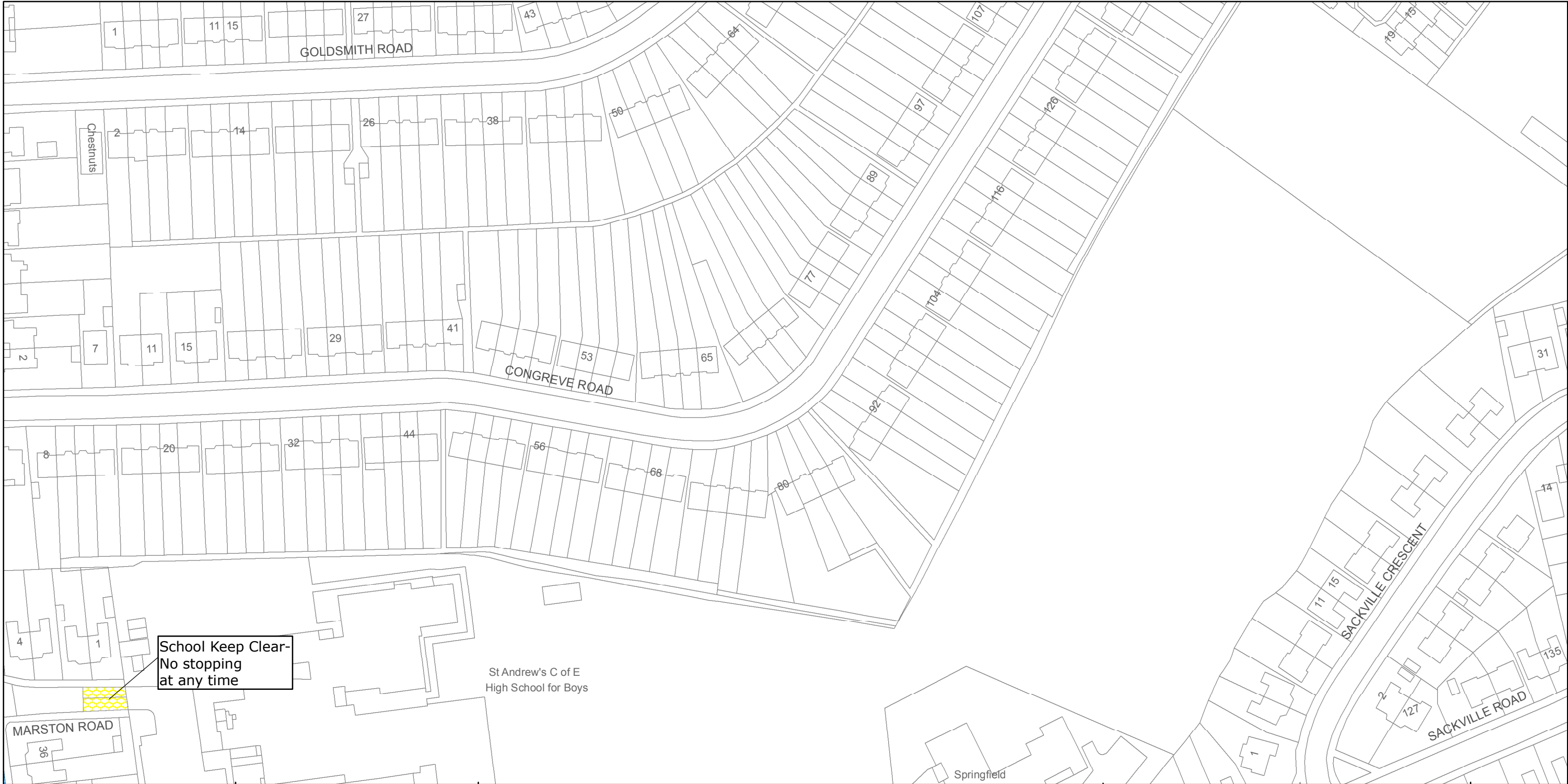
Reproduced from or based upon 2013 Ordnance Survey material with permission of the Controller of HMSO (c) Crown Copyright reserved.
Unauthorised reproduction infringes Crown copyright and may lead to prosecution or civil proceedings West Sussex County Council Licence No. 100023447

TILE REF NO:
TQ1404SWN

SHEET ISSUE NO 2
SHEET ACTIVE FROM - 02/03/2015



SCALE:
1:1250
at A3 size



West Sussex County Council
Highways & Transport
The Grange
Tower Street
Chichester
West Sussex
PO19 1RH

WORTHING BOROUGH: BROADWATER WARD
WAITING RESTRICTIONS

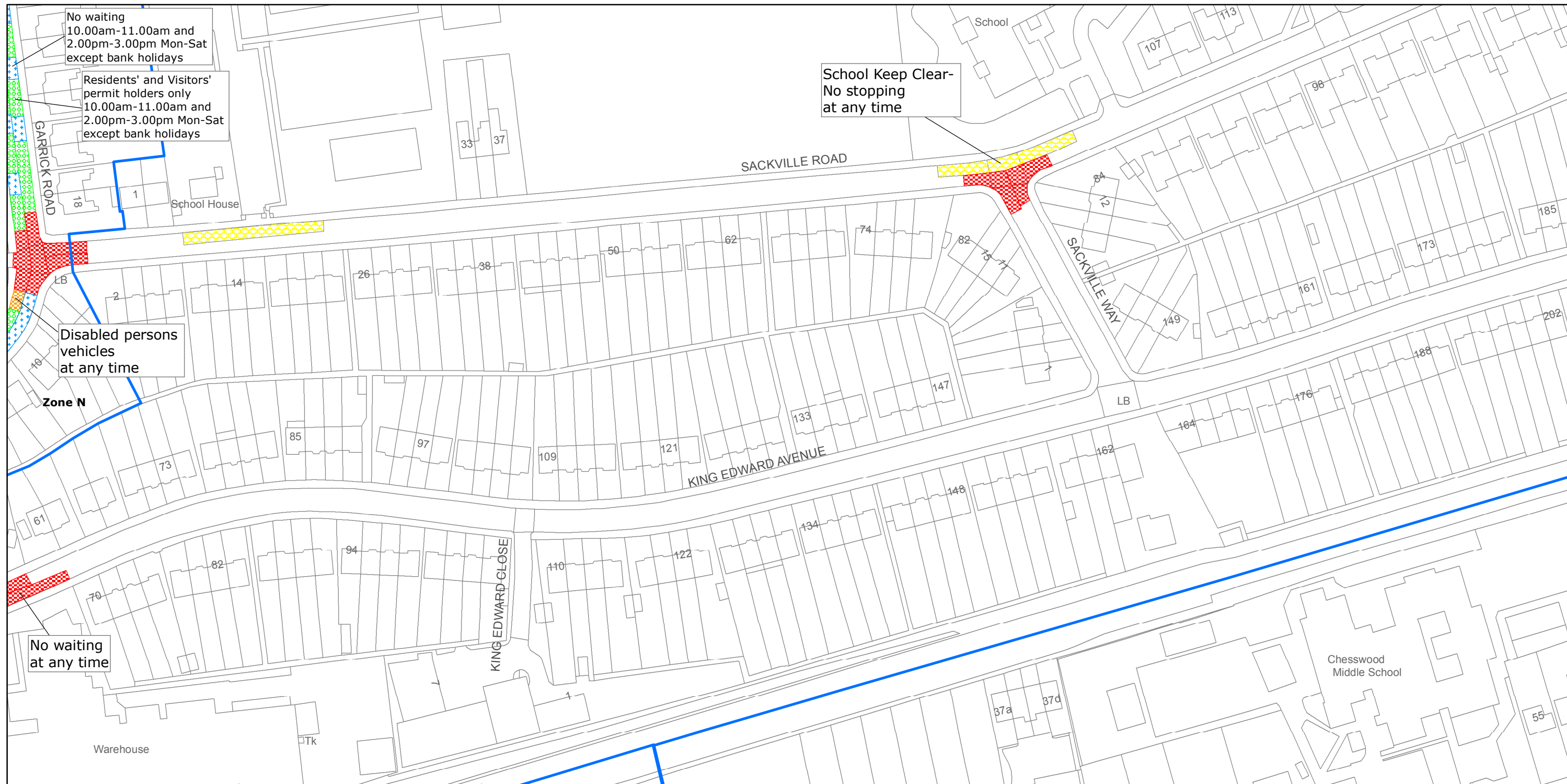
Reproduced from or based upon 2013 Ordnance Survey material with permission of the Controller of HMSO (c) Crown Copyright reserved.
Unauthorised reproduction infringes Crown copyright and may lead to prosecution or civil proceedings West Sussex County Council Licence No. 100023447

TILE REF NO:
TQ1503NWN

SHEET ISSUE NO 1
SHEET ACTIVE FROM - 02/03/2015



SCALE:
1:1250
at A3 size



West Sussex County Council
Highways & Transport
The Grange
Tower Street
Chichester
West Sussex
PO19 1RH

WORTHING BOROUGH: BROADWATER WARD WAITING RESTRICTIONS

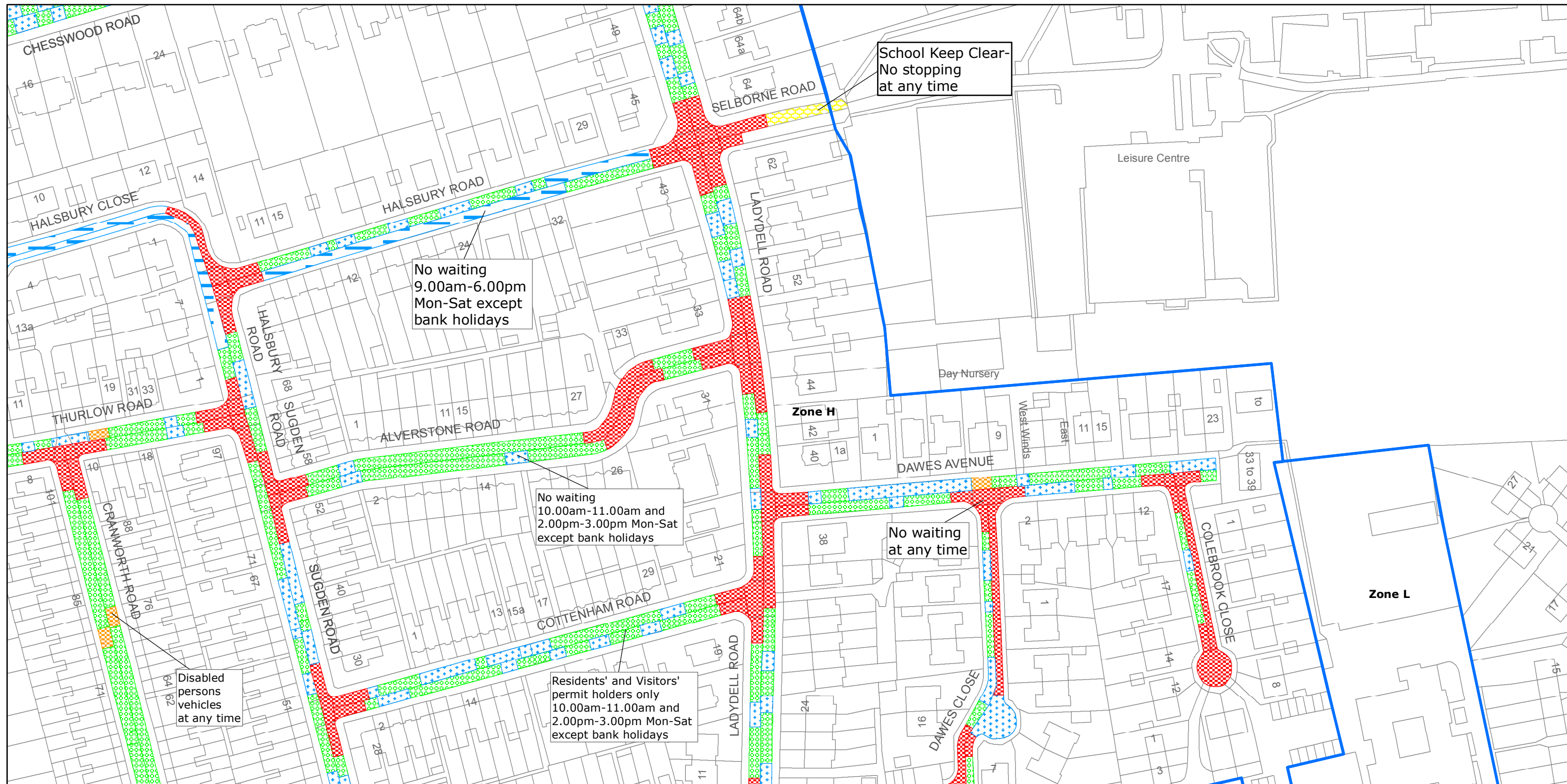
Reproduced from or based upon 2013 Ordnance Survey material with permission of the Controller of HMSO (c) Crown Copyright reserved.
Unauthorised reproduction infringes Crown copyright and may lead to prosecution or civil proceedings West Sussex County Council Licence No. 100023447

TILE REF NO:
TQ1503NWS

SHEET ISSUE NO 3
SHEET ACTIVE FROM - 02/03/2015



SCALE:
1:1250
at A3 size



West Sussex County Council
Highways & Transport
The Grange
Tower Street
Chichester
West Sussex
PO19 1RH

WORTHING BOROUGH: SELDEN WARD
WAITING RESTRICTIONS

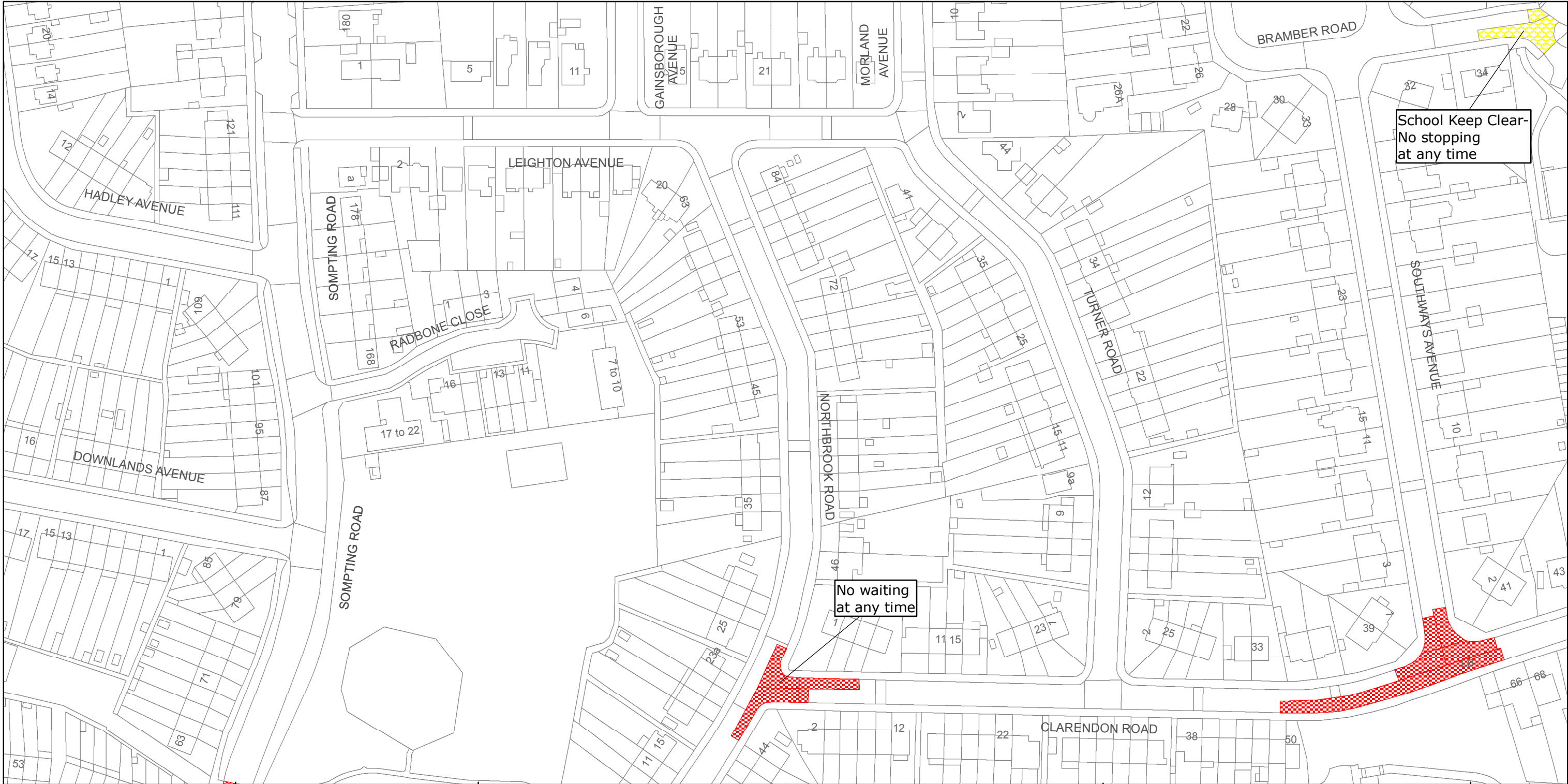
Reproduced from or based upon 2013 Ordnance Survey material with permission of the Controller of HMSO (c) Crown Copyright reserved.
Unauthorised reproduction infringes Crown copyright and may lead to prosecution or civil proceedings West Sussex County Council Licence No. 100023447

TILE REF NO:
TQ1503SEN

SHEET ISSUE NO 4
SHEET ACTIVE FROM - 02/03/2015



SCALE:
1:1250
at A3 size



West Sussex County Council
Highways & Transport
The Grange
Tower Street
Chichester
West Sussex
PO19 1RH

WORTHING BOROUGH: BROADWATER WARD
WAITING RESTRICTIONS

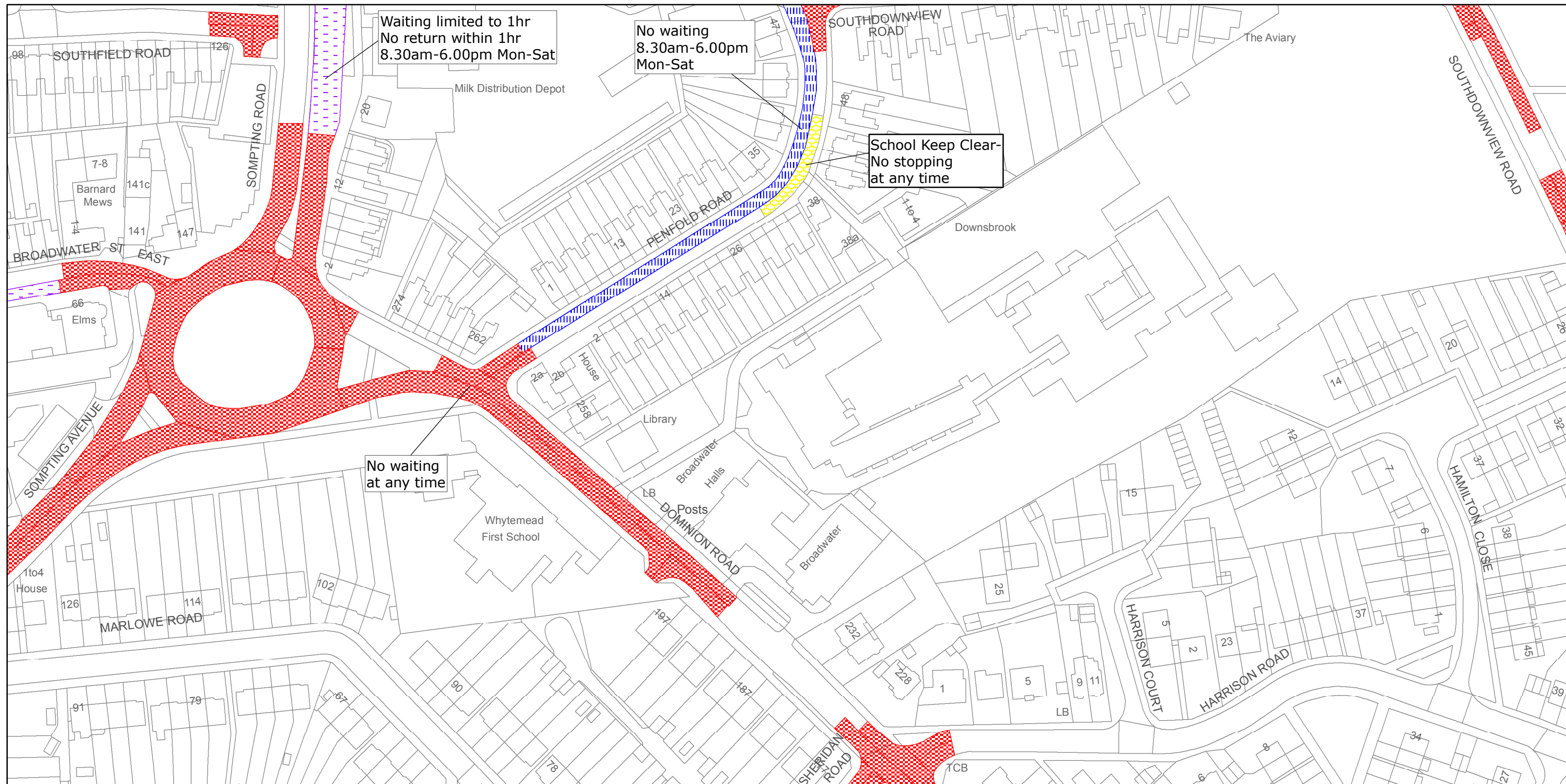
Reproduced from or based upon 2013 Ordnance Survey material with permission of the Controller of HMSO (c) Crown Copyright reserved.
Unauthorised reproduction infringes Crown copyright and may lead to prosecution or civil proceedings West Sussex County Council Licence No. 100023447

TILE REF NO:
TQ1504NWN

SHEET ISSUE NO 2
SHEET ACTIVE FROM - 02/03/2015



SCALE:
1:1250
at A3 size



West Sussex County Council
Highways & Transport
The Grange
Tower Street
Chichester
West Sussex
PO19 1RH

WORTHING BOROUGH: BROADWATER WARD

WAITING RESTRICTIONS

Reproduced from or based upon 2013 Ordnance Survey material with permission of the Controller of HMSO (c) Crown Copyright reserved.
Unauthorised reproduction infringes Crown copyright and may lead to prosecution or civil proceedings West Sussex County Council Licence No. 100023447

TILE REF NO: TQ1504SWN

SHEET ISSUE NO 4
SHEET ACTIVE FROM - 02/03/2015



SCALE:
1:1250
at A3 size

