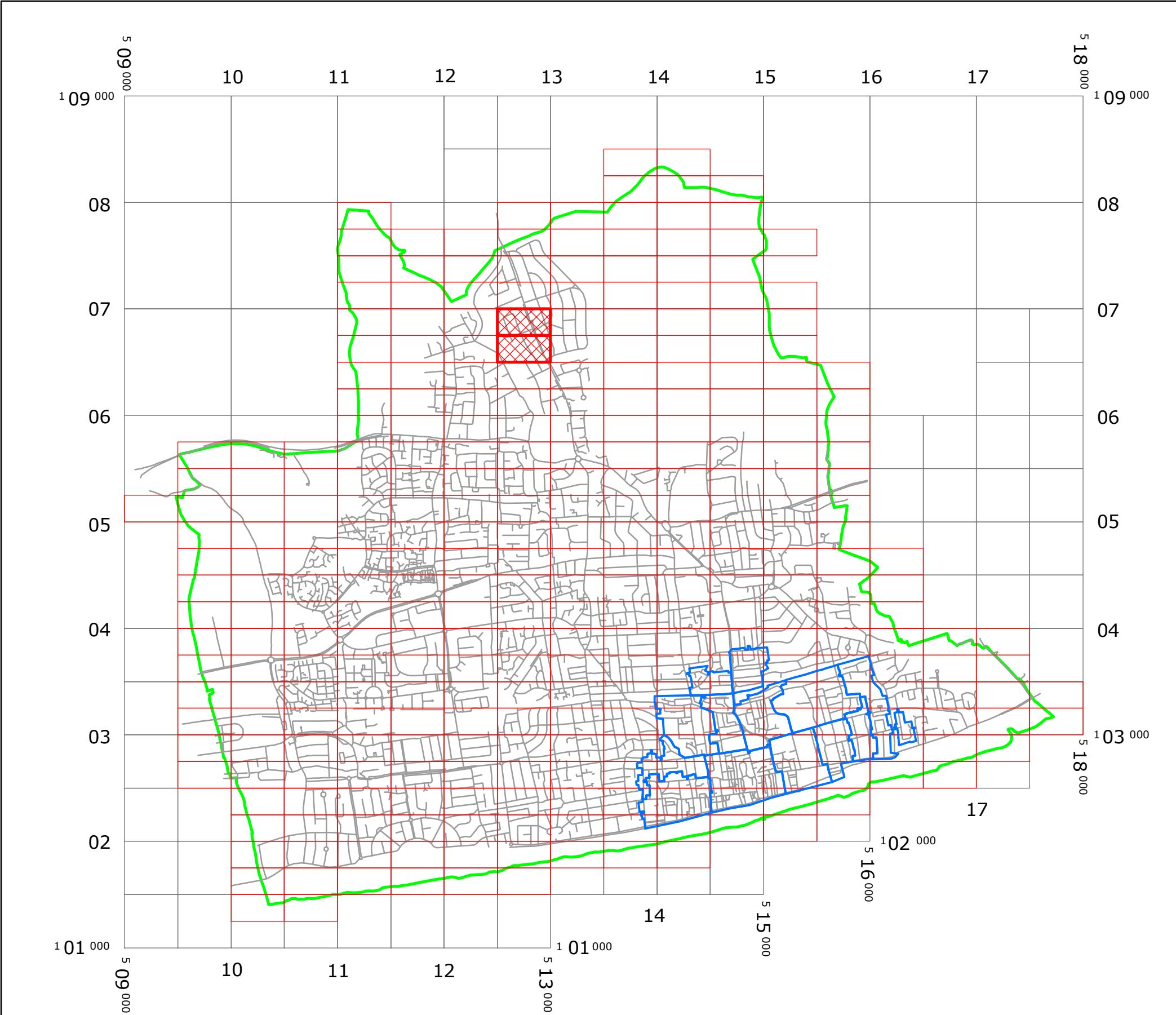


WEST SUSSEX COUNTY COUNCIL ((WORTHING)
(PARKING PLACES AND TRAFFIC REGULATION)
(CONSOLIDATION) ORDER 2007)
(OFFINGTON: FINDON VALLEY)
(VALE DRIVE AND VALE AVENUE AMENDMENT) ORDER 2014

OFFINGTON: LOCATION OF WAITING RESTRICTIONS



KEY:

OS TILE GRID

PARKING TILE GRID

LOCATION OF WAITING RESTRICTIONS

PARISH BOUNDARY

WORTHING CONTROLLED PARKING ZONE

ROAD NETWORK



West Sussex County Council
Communities & Infrastructure
The Grange
Tower Street
Chichester
West Sussex
PO19 1RH

WEST SUSSEX COUNTY COUNCIL ((WORTHING)
(PARKING PLACES AND TRAFFIC REGULATION)
(CONSOLIDATION) ORDER 2007)
(OFFINGTON: FINDON VALLEY)
(VALE DRIVE AND VALE AVENUE AMENDMENT) ORDER 2014
LOCATION OF WAITING RESTRICTIONS






Reproduced from or based upon 2013 Ordnance Survey material with permissions of the Controller of HMSO
(c) Crown Copyright reserved. Unauthorised reproduction infringes Crown copyright and may lead to
prosecution or civil proceedings West Sussex County Council Licence No. 100023447

SCALE: 1:40,000
DATE: 12/09/2014


Key for Waiting Restrictions

All areas over which the provision of the orders apply are defined by the shaded areas as shown on the following plans plus a contiguous area not indicated on the plans of verge and/or footway between the carriageway edge and the highway boundary. The plans in this schedule are based upon grid references of the Ordnance Survey National Grid defined by the OSGB 36 triangulation.


Prohibition of waiting at any time

100		z_circle	No waiting, loading and unloading at any time
101		check	No waiting at any time
108		pat 038	No waiting 8.30am-6.00pm Mon–Sat

Free Limited Waiting

714		pat064	Waiting limited to 1hr No return within 1hr 8.30am-6.00pm Mon–Sat
-----	---	--------	--

Clearways

1100		usgs503	School Keep Clear- No stopping at any time
------	---	---------	---

WEST SUSSEX COUNTY COUNCIL
((WORTHING) (PARKING PLACES & TRAFFIC REGULATION)
(CONSOLIDATION) ORDER 2007)

(OFFINGTON: FINDON VALLEY) (VALE DRIVE AND VALE AVENUE
AMENDMENT) ORDER 2014

West Sussex County Council in exercise of their powers under Sections 1 (1) 2 (1) and (2), 4 (2), 45, 46, 49 and 53 and Part IV of Schedule 9 of the Road Traffic Regulation Act 1984 ("the Act") as amended and of all other enabling powers and after consultation with the Chief Officer of Police in accordance with Part III of Schedule 9 to the Act hereby make the following Order:-

1. This Order shall come into operation on the 12th day of September 2014 and may be cited as "West Sussex County Council ((Worthing) (Parking Places & Traffic Regulation) (Consolidation) Order 2007) (Offington: Findon Valley) (Vale Drive and Vale Avenue Amendment) Order 2014".
2. The "West Sussex County Council (Worthing) (Parking Places & Traffic Regulation) (Consolidation) Order 2007" is hereby amended by the replacement of the plans specified in the First Schedule to this Order, with the plans specified in the Second Schedule, attached hereto.

FIRST SCHEDULE
Plans to be Replaced

TQ1206NES (Issue Number 1)
TQ1206NEN (Issue Number 1)


SECOND SCHEDULE
Replacement Plans

TQ1206NES (Issue Number 2)
TQ1206NEN (Issue Number 2)

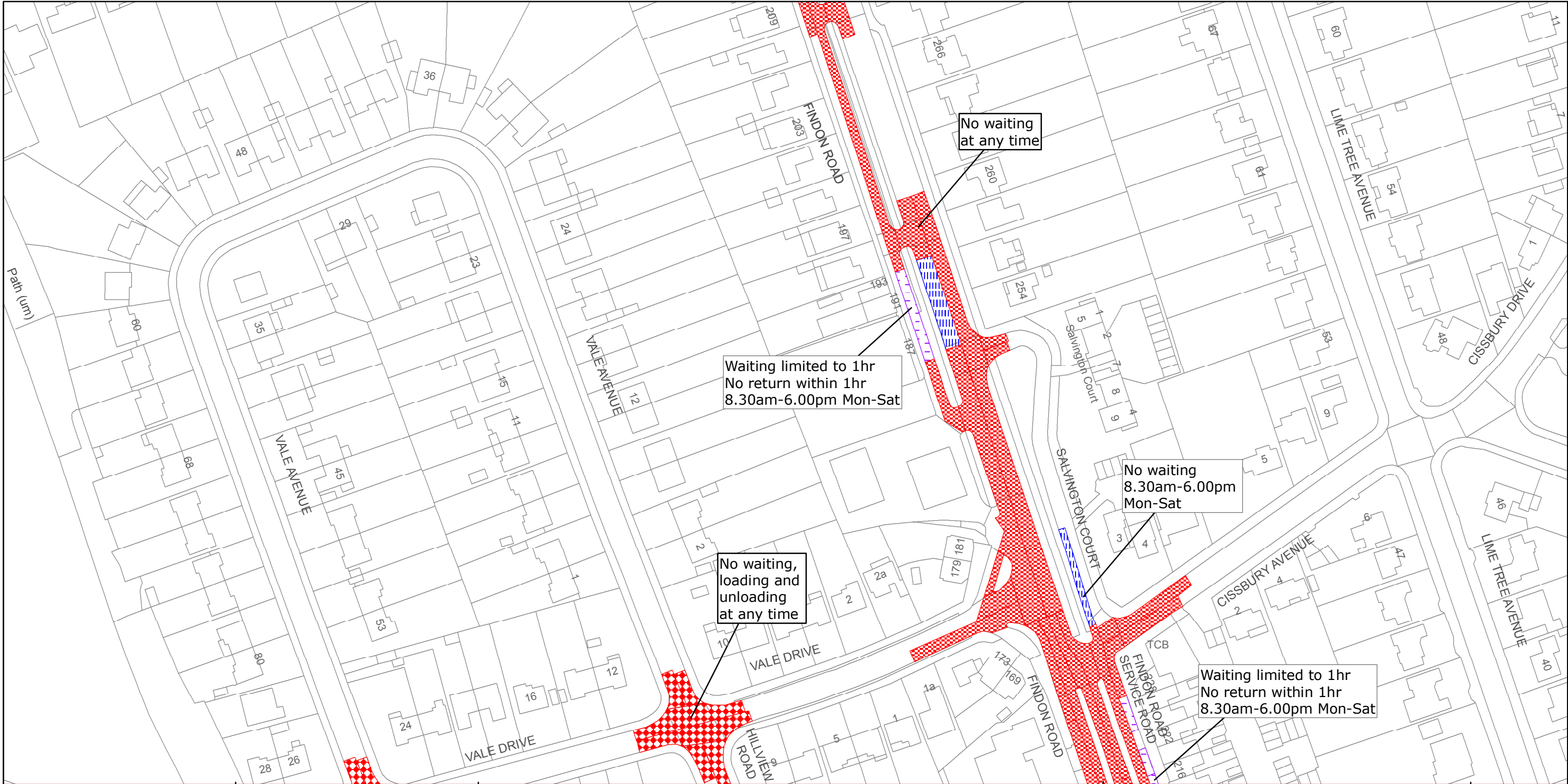
THE Common Seal of THE
WEST SUSSEX COUNTY COUNCIL
was hereto affixed the
ELEVENTH
day of SEPTEMBER 2014



Authorised Signatory
WOR1050-MM



06/09 DELEGATED AUTHORITY



West Sussex County Council
Highways & Transport
The Grange
Tower Street
Chichester
West Sussex
PO19 1RH

WORTHING BOROUGH: OFFINGTON WARD

WAITING RESTRICTIONS

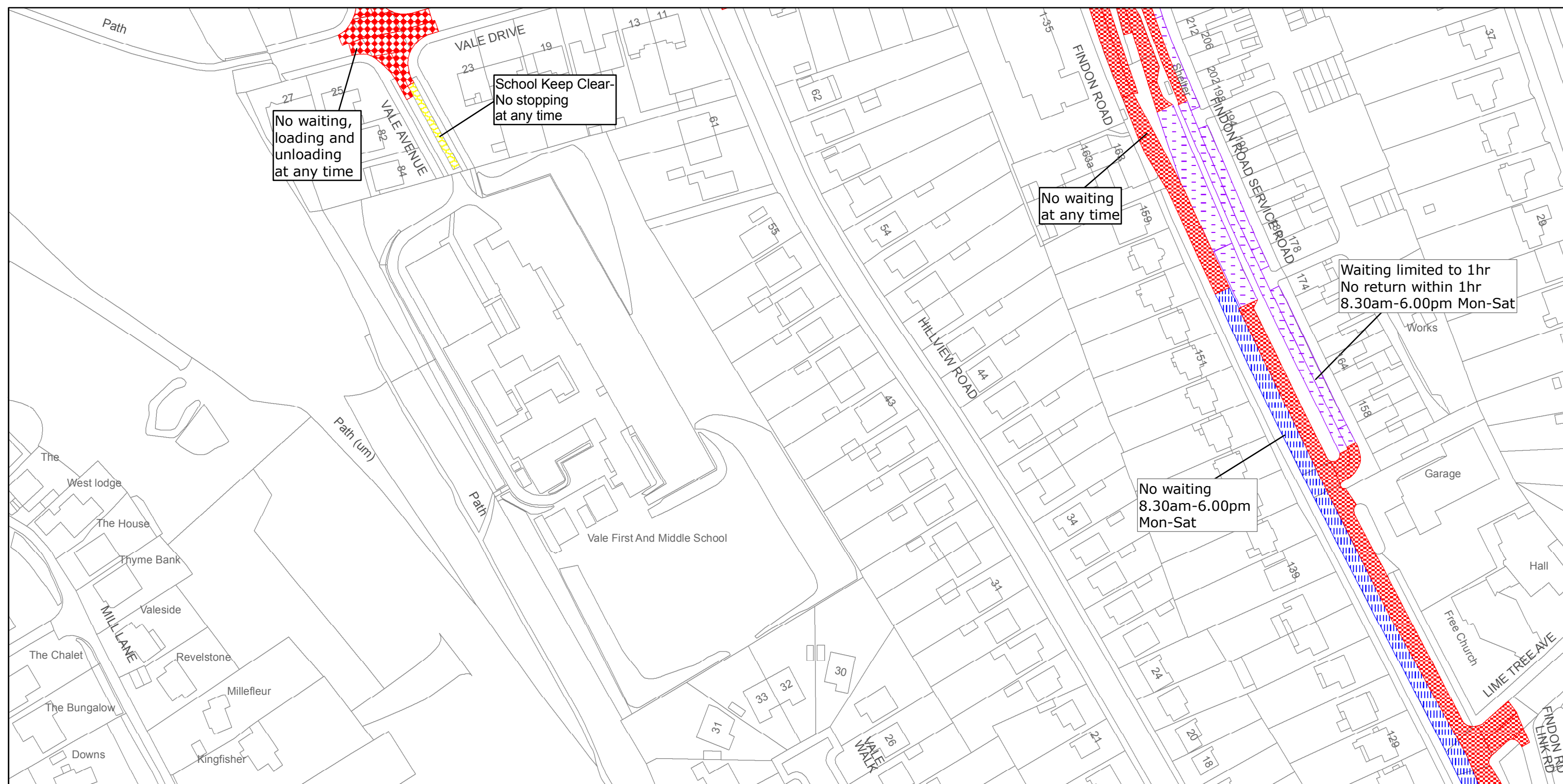
Reproduced from or based upon 2013 Ordnance Survey material with permission of the Controller of HMSO (c) Crown Copyright reserved.
Unauthorised reproduction infringes Crown copyright and may lead to prosecution or civil proceedings West Sussex County Council Licence No. 100023447

TILE REF NO: TQ1206NEN

SHEET ISSUE NO 2
SHEET ACTIVE FROM - 12/09/2014



SCALE:
1:1250
at A3 size



West Sussex County Council
Highways & Transport
The Grange
Tower Street
Chichester
West Sussex
PO19 1RH

Reproduced from or based upon 2013 Ordnance Survey material with permission of the Controller of HMSO (c) Crown Copyright reserved.
Unauthorised reproduction infringes Crown copyright and may lead to prosecution or civil proceedings West Sussex County Council Licence No. 100023447

WORTHING BOROUGH: OFFINGTON WARD

WAITING RESTRICTIONS

TILE REF NO:
TQ1206NES

SHEET ISSUE NO 2
SHEET ACTIVE FROM - 12/09/2014



SCALE:
1:1250
at A3 size