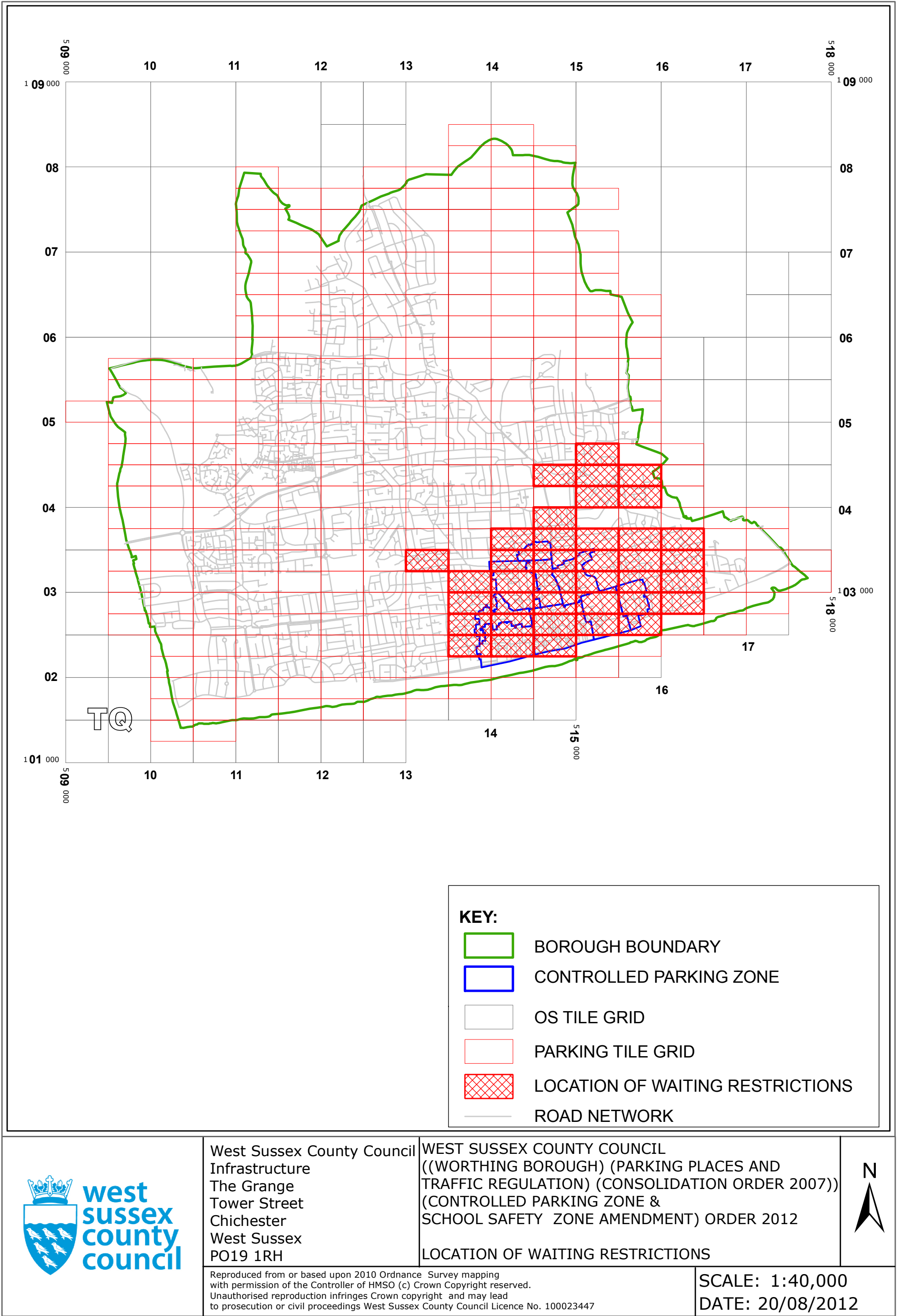


WEST SUSSEX COUNTY COUNCIL  
((WORTHING) (PARKING PLACES AND TRAFFIC REGULATION)  
(CONSOLIDATION) ORDER 2007)  
(CONTROLLED PARKING ZONE AND SCHOOL SAFETY ZONE) ORDER 2012







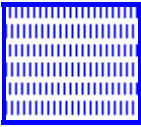

**WORTHING: LOCATION OF WAITING RESTRICTIONS**







Worthing Borough - Traffic Regulation Order Schedule Descriptions

All areas over which the provision of the orders apply are defined by the shaded areas as shown on the following plans plus a contiguous area not indicated on the plans of verge and/or footway between the carriageway edge and the highway boundary. The plans in this schedule are based upon grid references of the Ordnance Survey National Grid defined by the OSGB 36 triangulation.




Prohibition of waiting



100		z_circle	No waiting, loading and unloading at any time	134		circle 2	No waiting 8.30am-6.00pm Mon-Fri
101		check	No waiting at any time	155		pat 038	No waiting 8.30am-6.00pm Mon-Sat except bank holidays
106		usgs503	No waiting 8.00am-7.00pm Mon-Sat	156		pat039	No waiting 9.00am-6.00pm Mon-Sat except bank holidays
108		pat 038	No waiting 8.30am-6.00pm Mon-Sat	181		usgs721	No waiting 10.00am-11.00am, 2.00pm-3.00pm Mon-Sat except bank holidays

Prohibition of loading

219		usgs504	No waiting at any time, No loading and unloading 10.00am-4.00pm any day	221		usgs617	No waiting at any time No loading and unloading 9.00am-6.00pm Mon-Sat except bank holidays
220		usgs721	No waiting, loading and unloading 9.0am-6.00pm Mon-Sat except bank holidays	224		rice1	No waiting at any time, No loading and unloading 10.00am-4.00pm Taxis only 10.00pm-2.00am

Charged on-street parking

314		circle4	Voucher and Pay and Display up to 2hrs 9.00am-6.00pm Mon-Sat except bank holidays Tariff 4
315		usgs721	Voucher and Pay and Display up to 1hr 9.00am-6.00pm Mon-Sat except bank holidays Tariff 1
316		pat019	Voucher and Pay and Display up to 2hrs 9.00am-6.00pm Mon-Sat except bank holidays Tariff 3



317		usgs617	Voucher and Pay and Display up to 4hrs 9.00am-6.00pm Mon-Sat except bank holidays Tariff 5
318		usgs725	Voucher and Pay and Display up to 4hrs 9.00am-6.00pm Mon-Sat except bank holidays Tariff 6

Shared Residents Parking & Charged On-street Parking

413		pat038	Voucher, Pay and Display and Residents' and Visitors' permit holders only 9.00am- 6.00pm Mon-Sat except bank holidays Tariff 4
414		circle4	Voucher, Pay and Display and Residents' and Visitors' permit holders only 9.00am-6.00pm Mon-Sat except bank holidays Tariff 3
415		usgs725	Voucher, Pay and Display and Residents' and Visitors' permit holders only 9.00am-6.00pm Mon-Sat except bank holidays Tariff 5



416		usgs721	Voucher, Pay and Display and Residents' and Visitors' permit holders only 9.00am-6.00pm Mon-Sat except bank holidays Tariff 6
417		usgs617	Voucher, Pay and Display and Residents' and Visitors' permit holders only 9.00am-6.00pm Mon-Sat except bank holidays Tariff 1
420		usgs602	Voucher and Pay and Display and Residents' and Visitors' permit holders only 9.00am-6.00pm Mon-Sat except bank holidays Tariff 2


Residents Parking

509		check	Residents' and Visitors' permit holders only 9.00am-6.00pm Mon-Sat except bank holidays
510		circle4	Residents' and Visitors' permit holders only 10.00am-11.00am and 2.00pm-3.00pm Mon-Sat except bank holidays





Shared Residents Parking & Free Limited Waiting

609		dot6	Residents' and Visitors' permit holders and Limited waiting for 1hr No return within 1hr for non-permit holders 9.00am-6.00pm Mon–Sat except bank holidays
613		usgs503	Residents' and Visitors' permit holders and Limited waiting for 2hrs No return within 2 hours for non-permit holders 9.00am-6.00pm Mon–Sat except bank holidays














614		pat019	Residents' and Visitors' permit holders and Limited waiting for 2hrs No return within 2hrs for non-permit holders 9.00am-5.00pm Mon–Sat except bank holidays
-----	---	--------	--

Free Limited Waiting

711		pat046	Waiting limited to 2 hrs No return within 2hrs 8.30am-6.00pm Mon–Sat
714		pat064	Waiting limited to 1hr No return within 1hr 8.30am-6.00pm Mon–Sat

732		usgs725	Waiting limited to 2hrs No return within 2hrs 9.00am-6.00pm Mon–Sat except bank holidays
733		usgs721	Waiting limited to 1hr No return within 1hr 9.00am-6.00pm. Mon–Sat except bank holidays

Specified Vehicles

804		dot6	Doctors vehicles	829		pat038	Public Service Vehicle 9.00am-6.00pm Max stay 15mins No return within 1hr and 6.00pm-9.00am Public Service Vehicles only
806		pat020	Motorcycles	830		check	Disabled persons vehicles at any time
810		usgs503	Loading bay-Goods vehicles only at any time	843		usgs725	Private hire coach/minibus Limited waiting to 15 mins No return within 1hr
811		dot6	Loading bay-Goods vehicles only 7.00am-7.00pm Mon-Sat	844		usgs721	No stopping at any time except taxis
814		brick1	Loading bay-Any vehicle at any time	845		usgs602	No waiting at any time except taxis
815		pat020	Loading bay-Any vehicle 7.00am-7.00pm Mon-Sat	846		pat079	No stopping at any time except police vehicles
827		pat020	Disabled persons vehicles 9.00am-6.00pm Mon-Sat				

Clearways (yellow 255-255-0)

1100		usgs503	School Keep Clear-No stopping at any time
------	---	---------	---

 Boundary of Controlled Parking Zone

**WEST SUSSEX COUNTY COUNCIL**  
**((WORTHING) (PARKING PLACES AND TRAFFIC REGULATION)**  
**(CONSOLIDATION) ORDER 2007) (CPZ & SCHOOL SAFETY ZONE) ORDER 2012**

West Sussex County Council in exercise of their powers under Sections 1 (1) 2 (1) and (2), 4 (2), 45, 46, 49 and 53 and Part IV of Schedule 9 of the Road Traffic Regulation Act 1984 "the Act" as amended and of all other enabling powers and after consultation with the chief officer of police in accordance with Part III of Schedule 9 to the Act hereby make the following Order:-

1. This Order shall come into operation on the 20<sup>th</sup> day of August 2012 and may be cited as "West Sussex County Council ((Worthing) (Parking Places and Traffic Regulation) (Consolidation) Order 2007) (CPZ & School Safety Zone) Order 2012."
2. The "West Sussex County Council (Worthing) (Parking Places and Traffic Regulation) (Consolidation) Order 2007" is hereby amended by the deletion from it of the plans specified in the First Schedule to this Order, the substitution of the plans attached in the Second Schedule to this Order and the replacement of the Third Schedule of the Order with the Third Schedule to this Order.

**FIRST SCHEDULE**  
**Plan numbers to be revoked**

TQ1302NEN (Issue No. 1)  
TQ1302NES (Issue No. 2)  
TQ1302SEN (Issue No. 2)  
TQ1303SES (Issue No. 2)  
TQ1303SWN (Issue No. 2)  
TQ1402NEN (Issue No. 3)  
TQ1402NES (Issue No. 5)  
TQ1402NWN (Issue No. 1)  
TQ1402NWS (Issue No. 2)  
TQ1402SEN (Issue No. 4)  
TQ1402SWN (Issue No. 2)  
TQ1403NEN (Issue No. 2)  
TQ1403NES (Issue No. 2)  
TQ1403NWS (Issue No. 2)  
TQ1403SEN (Issue No. 3)  
TQ1403SES (Issue No. 3)  
TQ1403SWN (Issue No. 4)  
TQ1403SWS (Issue No. 1)  
TQ1502NEN (Issue No. 2)  
TQ1502NES (Issue No. 2)  
TQ1502NWN (Issue No. 3)  
TQ1502NWS (Issue No. 6)  
TQ1503NES (Issue No. 1)  
TQ1503NWS (Issue No. 1)  
TQ1503SEN (Issue No. 2)  
TQ1503SES (Issue No. 1)  
TQ1503SWN (Issue No. 4)  
TQ1503SWS (Issue No. 5)  
TQ1602NWN (Issue No. 1)  
TQ1603NWS (Issue No. 1)  
TQ1603SWN (Issue No. 1)  
TQ1603SWS (Issue No. 1)

**SECOND SCHEDULE**  
**Plans to be substituted**  
**(as attached)**

TQ1302NEN (Issue No. 2)  
TQ1302NES (Issue No. 3)  
TQ1302SEN (Issue No. 3)  
TQ1303SES (Issue No. 3)  
TQ1303SWN (Issue No. 3)  
TQ1402NEN (Issue No. 4)  
TQ1402NES (Issue No. 6)  
TQ1402NWN (Issue No. 2)  
TQ1402NWS (Issue No. 3)  
TQ1402SEN (Issue No. 5)  
TQ1402SWN (Issue No. 3)  
TQ1403NEN (Issue No. 3)  
TQ1403NES (Issue No. 3)  
TQ1403NWS (Issue No. 3)  
TQ1403SEN (Issue No. 4)  
TQ1403SES (Issue No. 4)  
TQ1403SWN (Issue No. 5)  
TQ1403SWS (Issue No. 2)  
TQ1502NEN (Issue No. 3)  
TQ1502NES (Issue No. 3)  
TQ1502NWN (Issue No. 4)  
TQ1502NWS (Issue No. 7)  
TQ1503NES (Issue No. 2)  
TQ1503NWS (Issue No. 2)  
TQ1503SEN (Issue No. 3)  
TQ1503SES (Issue No. 2)  
TQ1503SWN (Issue No. 5)  
TQ1503SWS (Issue No. 6)  
TQ1602NWN (Issue No. 2)  
TQ1603NWS (Issue No. 2)  
TQ1603SWN (Issue No. 2)  
TQ1603SWS (Issue No. 2)

**THIRD SCHEDULE**  
**List Of Streets And Parts Of Streets Within The Controlled Parking Zone(s)**

**Worthing CPZ**

**Zone A**

Alexander Terrace  
Ambrose Place  
Ann Street  
Augusta Place  
Bath Place  
Bedford Row  
Buckingham Road  
Chandos Road  
Chapel Road (Between Liverpool Road & Union Place)  
Chatsworth Road  
Crescent Road (Nos 40-50 & Westbrooke Court)  
Grafton Place  
Grafton Road  
Graham Road  
Grosvenor Road  
High Street (West side - between Warwick Street & Union Place)  
Humphrys Road  
Liverpool Gardens  
Liverpool Road  
Liverpool Terrace  
Marine Parade (Between West Buildings & The Steyne)  
Marine Place  
Market Street  
Montague Place  
Montague Street  
New Street  
Portland Road  
Prospect Place  
Richmond Road (Between Grafton Road & Chapel Road)  
Salisbury Road  
Shelley Road (Between Crescent Road & Liverpool Terrace)  
South Street  
Union Place  
Warwick Street  
West Buildings (Between Marine Parade & Montague Street)  
Westbrooke

**Zone B**

Brunswick Road  
Byron Road  
Crescent Road (Between Montague Street & Shelley Road)  
Edinburgh Cottages  
Eriswell Road  
Gratwicke Road (Between Shelley Road & Montague Street)  
Heene Place  
Heene Road (Between Marine Parade & Rowlands Road)  
Heene Terrace  
Marine Parade (Between Heene Road & West Buildings)  
Milton Road  
Milton Street  
Montague Street (Between Eriswell Road & Crescent Road)  
Queen's Road  
Rowlands Road  
Shelley Road (Between Heene Road & Crescent Road)  
Southey Road  
Surrey Street  
Thorn Road  
West Buildings (Between Marine Parade & Montague Street)  
West Street  
Western Place

Western Row  
Wordsworth Road

**Zone C**

Alfred Place  
Ash Grove  
Brighton Road (Between Warwick Gardens & Merton Road)  
Charlecote Road  
Elm Road  
High Street (East Side - Between Brighton Road & Lyndhurst Road)  
Madeira Avenue  
Marine Parade (Between Steyne Gardens & Beach Parade)  
Park Road (Between Brighton Road & Lyndhurst Road)  
Warwick Gardens  
Warwick Place  
Warwick Road  
Wyke Avenue  
York Road

**Zone D**

Brighton Road (Between Ludlow Court & No. 131)  
Church Walk (Between Farncombe Road & No. 17)  
Farncombe Road  
Lyndhurst Road (South side - between Farncombe Road & No. 48)  
Merton Road  
Merton Terrace  
New Parade  
St George's Road  
Selden Lane  
Selden Road  
The Esplanade

**Zone E**

Beccles Road  
Gratwicke Road (Between Shelley Road & Richmond Road)  
Heene Road (Between Rowlands Road & Richmond Road)  
Richmond Court  
Richmond Road (Between Heene Road & Crescent Road)  
Shakespeare Road  
Shelley Road (Cambourne Court & Pegasus Court)  
Tennyson Road  
Winchester Road  
Wykeham Road

**Zone F**

Abbotts Close  
Chapel Road (West side - between Richmond Road & Teville Road)  
Christchurch Road  
Hertford Road  
Oxford Road  
Railway Approach  
Richmond Road (Between Salisbury Road & Chapel Street)  
Stanhope Road  
Stoke Abbott Road  
Teville Place  
Teville Road  
Victoria Road  
Wenban Road  
Winton Place

**Zone G**

Ashdown Road  
Chapel Road (East side - between Newland Road & Union Place)  
Dagmar Street  
Gordon Road  
High Street (Nos. 1-99)  
Lennox Road  
Little High Street  
Lyndhurst Road (North side - between North Street & Park Road)  
Marwick Mews  
Newland Road  
North Street  
Park Road  
Providence Terrace  
Stanley Road  
Station Road  
Sussex Road  
Tower Road  
Upper High Street

**Zone H**

Alverstone Road  
Chesswood Road (Nos. 1-117)  
Colebrook Close  
Cottenham Road  
Cranworth Road  
Dawes Avenue  
Dawes Close  
Eldon Road  
Halsbury Close  
Halsbury Road  
Homefield Road  
Ladydell Road  
Lyndhurst Road (North side - Nos. 2-133)  
Park Avenue  
Sugden Road  
Thurlow Road

**Zone J**

Amelia Road  
Anglesea Street  
Brooklands Trading Estate  
Cambridge Road  
Clifton Road  
Cobden Road  
Cross Street  
Elizabeth Road  
Howard Street  
London Street  
Norfolk Street  
Orme Road  
Oxford Road  
Richmond Road (North side - between Wykeham Road & Salisbury Road)  
St. Matthew's Road  
South Farm Road  
Tarring Road  
Teville Road (Nos. 45-82)  
Trevear Close  
Victoria Park Gardens  
Victoria Road (Between Richmond Road & Teville Road)

**Zone K**

Bridge Road  
Broadwater Road (West side - between Bridge Road & Langton Road)  
Centrecourt Close  
Centrecourt Road  
Eastcourt Road  
Langton Road  
Osmonde Close  
Southcourt Road

South Farm Road (Between Cross Street & Pavillion Road)  
Westcourt Place  
Westcourt Road

**Zone L**

Alexandra Road  
Brighton Road (Nos. 133-169)  
Church Walk (Nos. 14-51)  
Gannon Road  
Lyndhurst Road (Between Ladydell Road & Windsor Road)  
Navarino Road  
Pendine Avenue  
Windsor Road

**Zone M**

Ashwood Close  
Brighton Road (Nos. 17-22)  
Chesswood Close  
Chesswood Road (Between Ladydell Road & Ham Road)  
Chester Avenue  
Church Walk (Between Ham Road & Windsor Road)  
Lyndhurst Road (Between Ham Road & Windsor Road)  
Navarino Road  
Pendine Avenue  
Stuart Close  
Tem Acres

**Zone N**

Bashfords Lane  
Broadwater Road (East side - between Cecilian Avenue & Bridge Road)  
Cecilian Avenue  
Garrick Road  
Ivy Arch Road  
King Edward Avenue  
Livesay Crescent  
Marston Road  
The Quashetts  
Westbourne Avenue

**Zone O**

Chatham Road  
Church Walk (Between Ham Road & Chatham Road)  
Devonport Place  
Devonport Road

**Zone Z**

Steyne Gardens  
The Steyne


The COMMON SEAL of WEST SUSSEX  
COUNTY COUNCIL was hereto affixed

the ~~fourteenth~~ day of August 2012.  
in the presence of



Authorised Signatory

)  
)  
)  
) (L.S.)  
)  
)  
)  
)  
)  
)  
)  
)



04/08 DELEGATED AUTHORITY


I HEREBY CERTIFY THIS TO  
BE A TRUE COPY OF THE  
ORIGINAL DOCUMENT



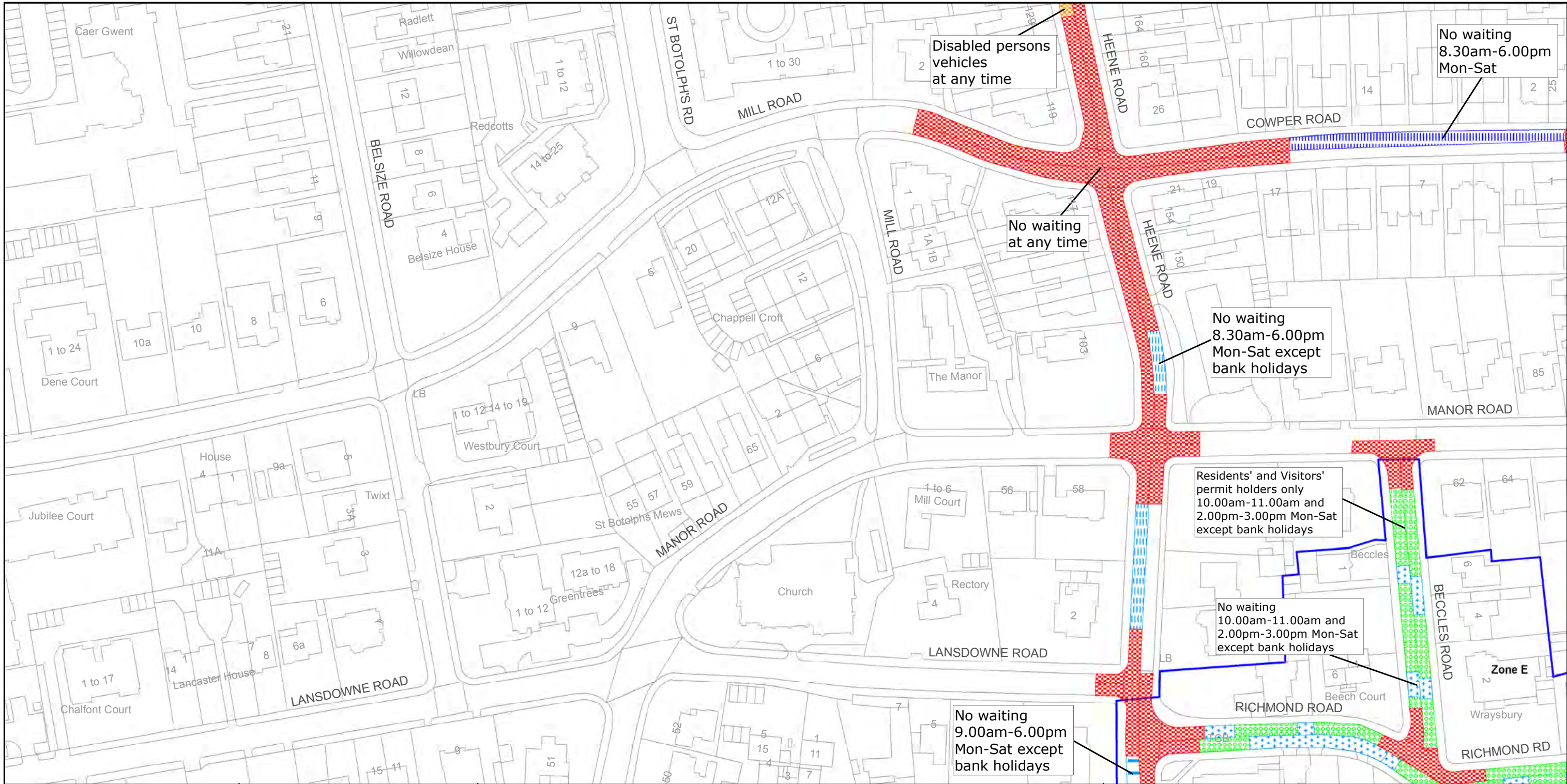
.....  
Authorised Officer

WEST SUSSEX COUNTY COUNCIL





THE UNIVERSITY OF CHICAGO  
LIBRARY  
1000 S. MICHIGAN AVE.  
CHICAGO, ILL. 60607  
TEL: 773-936-3000  
FAX: 773-936-3000  
WWW.CHICAGO.EDU



West Sussex County Council  
Communities & Infrastructure  
The Grange  
Tower Street  
Chichester  
West Sussex  
PO19 1RH

## WORTHING BOROUGH: HEENE WARD

### WAITING RESTRICTIONS

Reproduced from or based upon 2010 Ordnance Survey mapping with permission of the Controller of HMSO (c) Crown Copyright reserved.  
Unauthorised reproduction infringes Crown copyright and may lead to prosecution or civil proceedings West Sussex County Council Licence No. 100023447

# TILE REF NO: TQ1302NEN

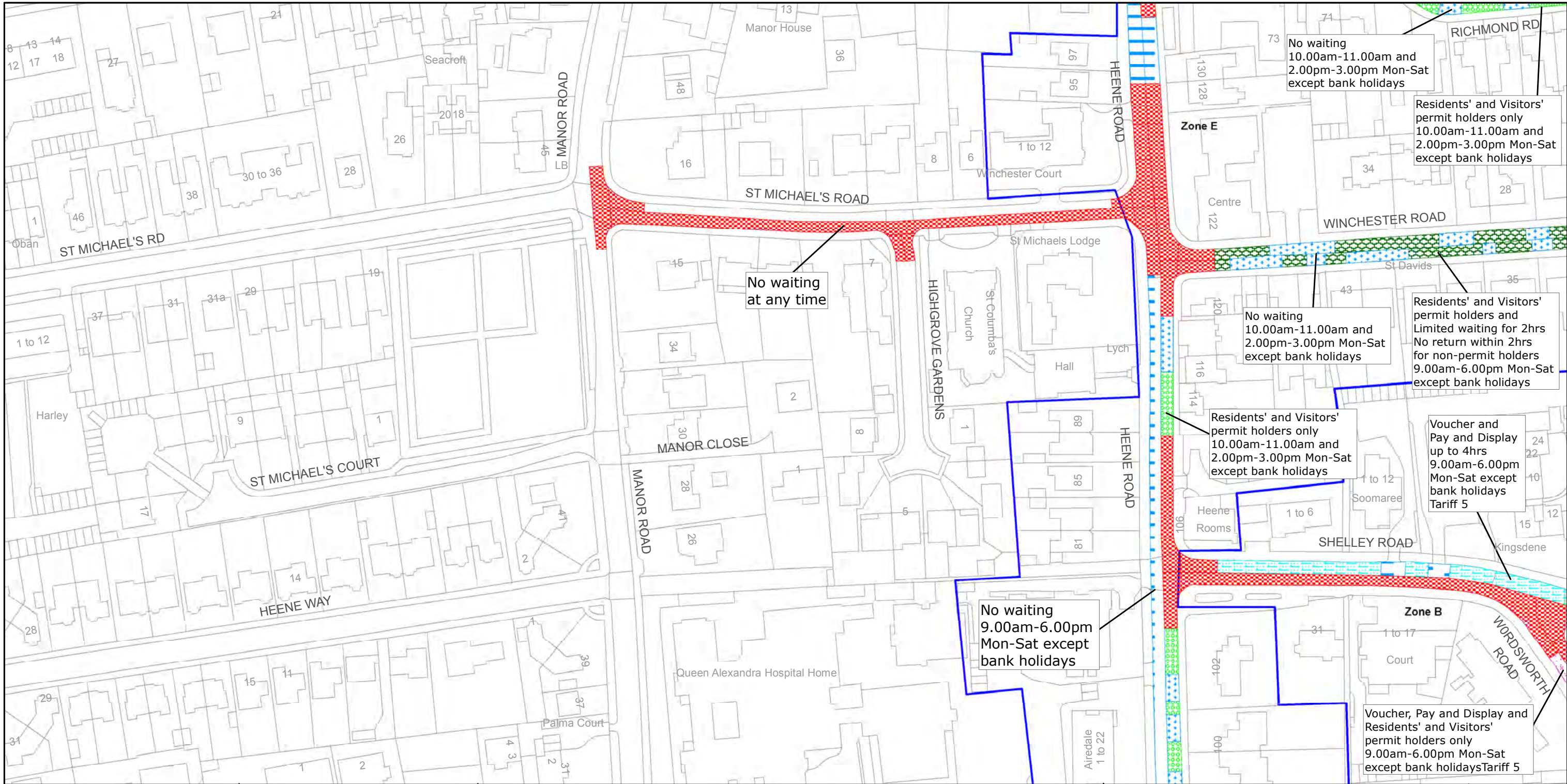
SHEET ISSUE NO 2

SHEET ACTIVE FROM 20/08/2012



SCALE:  
1:1250  
at A3 size





West Sussex County Council  
Communities & Infrastructure  
The Grange  
Tower Street  
Chichester  
West Sussex  
PO19 1RH

## WORTHING BOROUGH: HEENE WARD

### WAITING RESTRICTIONS

Reproduced from or based upon 2010 Ordnance Survey mapping with permission of the Controller of HMSO (c) Crown Copyright reserved.  
Unauthorised reproduction infringes Crown copyright and may lead to prosecution or civil proceedings West Sussex County Council Licence No. 100023447

# TILE REF NO: TQ1302NES

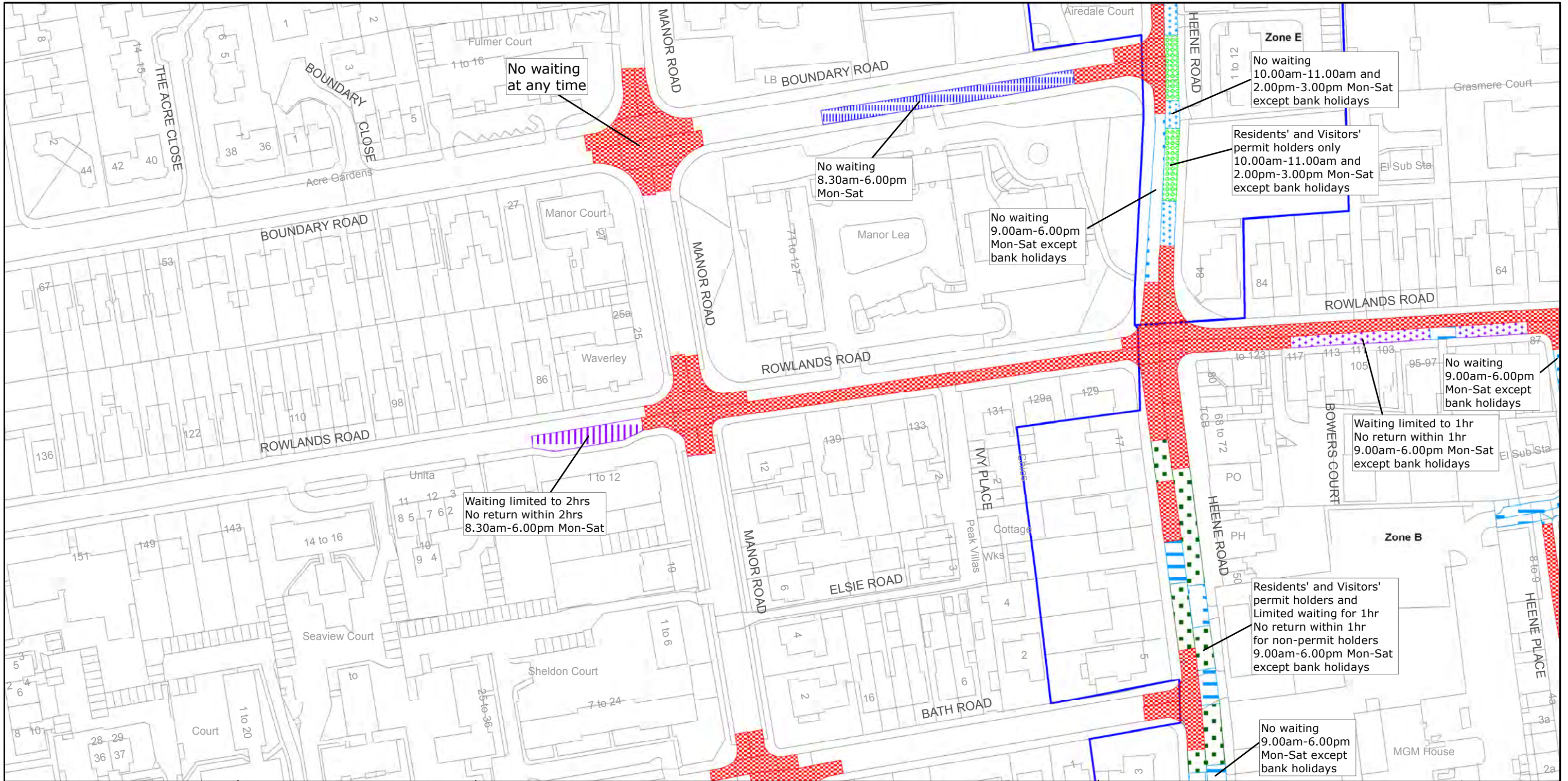
SHEET ISSUE NO 3

SHEET ACTIVE FROM 20/08/2012



SCALE:  
1:1250  
at A3 size





West Sussex County Council  
Communities & Infrastructure  
The Grange  
Tower Street  
Chichester  
West Sussex  
PO19 1RH

## WORTHING BOROUGH: HEENE WARD

### WAITING RESTRICTIONS

Reproduced from or based upon 2010 Ordnance Survey mapping with permission of the Controller of HMSO (c) Crown Copyright reserved.  
Unauthorised reproduction infringes Crown copyright and may lead to prosecution or civil proceedings West Sussex County Council Licence No. 100023447

**TILE REF NO:**  
**TQ1302SEN**  
**SHEET ISSUE NO 3**  
**SHEET ACTIVE FROM 20/08/2012**

**N**  
  
**SCALE:**  
**1:1250**  
**at A3 size**





West Sussex County Council  
Communities & Infrastructure  
The Grange  
Tower Street  
Chichester  
West Sussex  
PO19 1RH

## WORTHING BOROUGH: CENTRAL AND HEENE WARDS

### WAITING RESTRICTIONS

Reproduced from or based upon 2010 Ordnance Survey mapping with permission of the Controller of HMSO (c) Crown Copyright reserved.  
Unauthorised reproduction infringes Crown copyright and may lead to prosecution or civil proceedings West Sussex County Council Licence No. 100023447

# TILE REF NO: TQ1303SES

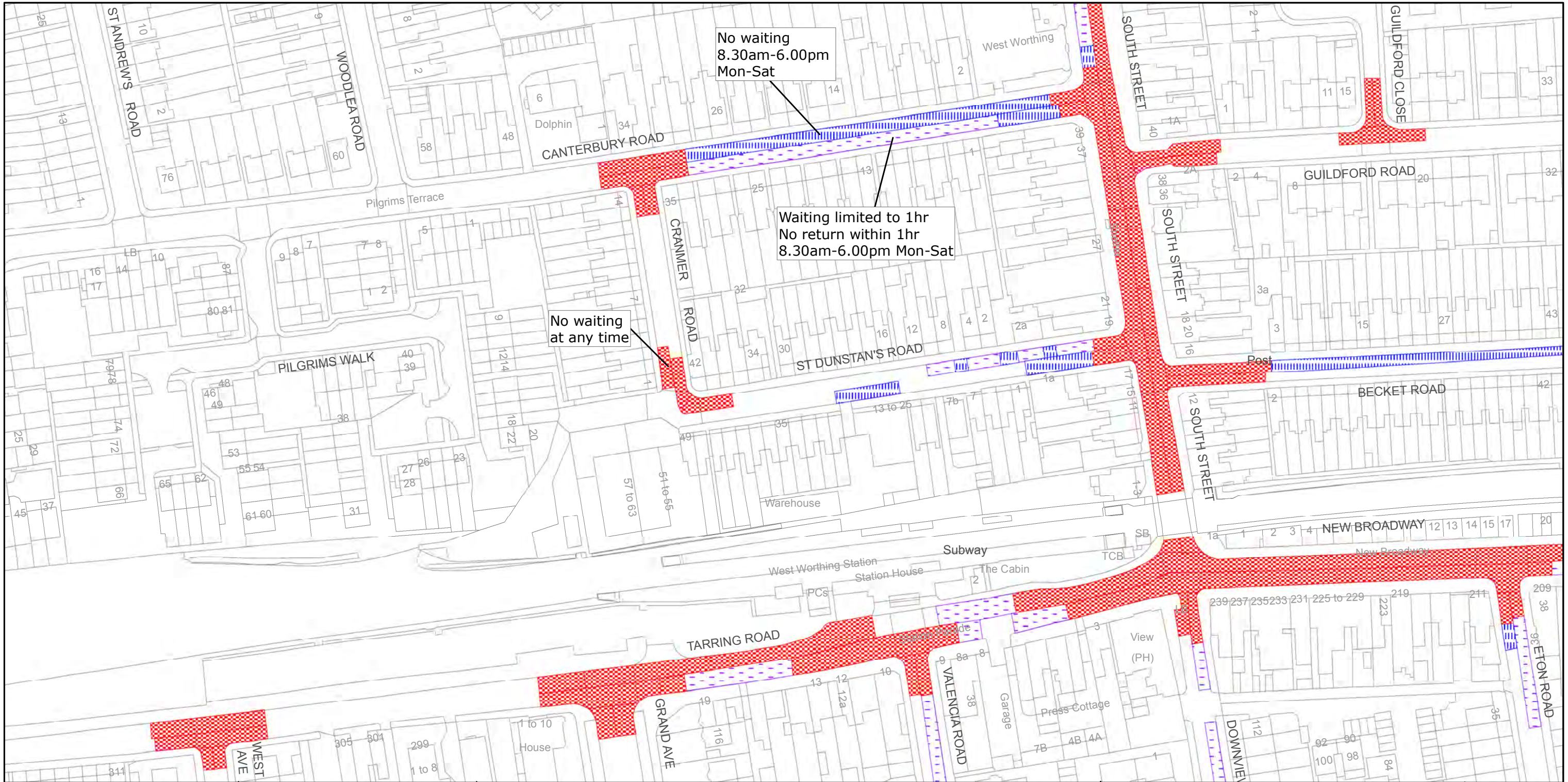
SHEET ISSUE NO 3

SHEET ACTIVE FROM 20/08/2012



SCALE:  
1:1250  
at A3 size





West Sussex County Council  
Communities & Infrastructure  
The Grange  
Tower Street  
Chichester  
West Sussex  
PO19 1RH

WORTHING BOROUGH: HEENE, MARINE AND  
TARRING WARDS

WAITING RESTRICTIONS

Reproduced from or based upon 2010 Ordnance Survey mapping with permission of the Controller of HMSO (c) Crown Copyright reserved.  
Unauthorised reproduction infringes Crown copyright and may lead to prosecution or civil proceedings West Sussex County Council Licence No. 100023447

TILE REF NO:  
TQ1303SWN

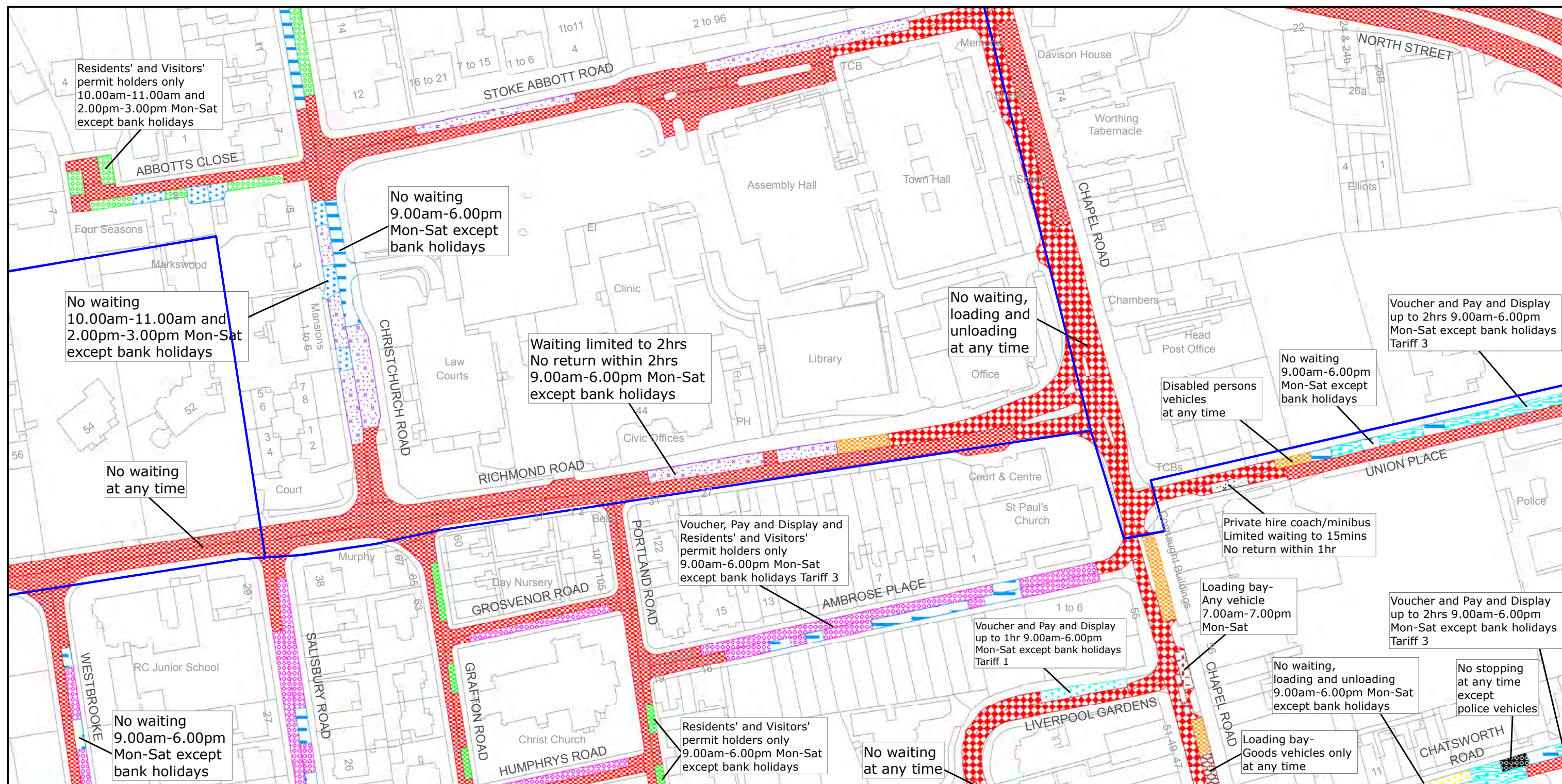
SHEET ISSUE NO 3

SHEET ACTIVE FROM 20/08/2012



SCALE:  
1:1250  
at A3 size





West Sussex County Council  
Communities & Infrastructure  
The Grange  
Tower Street  
Chichester  
West Sussex  
PO19 1RH

## WORTHING BOROUGH: CENTRAL WARD

### WAITING RESTRICTIONS

Reproduced from or based upon 2010 Ordnance Survey mapping with permission of the Controller of HMSO (c) Crown Copyright reserved.  
Unauthorised reproduction infringes Crown copyright and may lead to prosecution or civil proceedings West Sussex County Council Licence No. 100023447

**TILE REF NO:**  
**TQ1402NEN**

SHEET ISSUE NO 4

SHEET ACTIVE FROM 20/08/2012

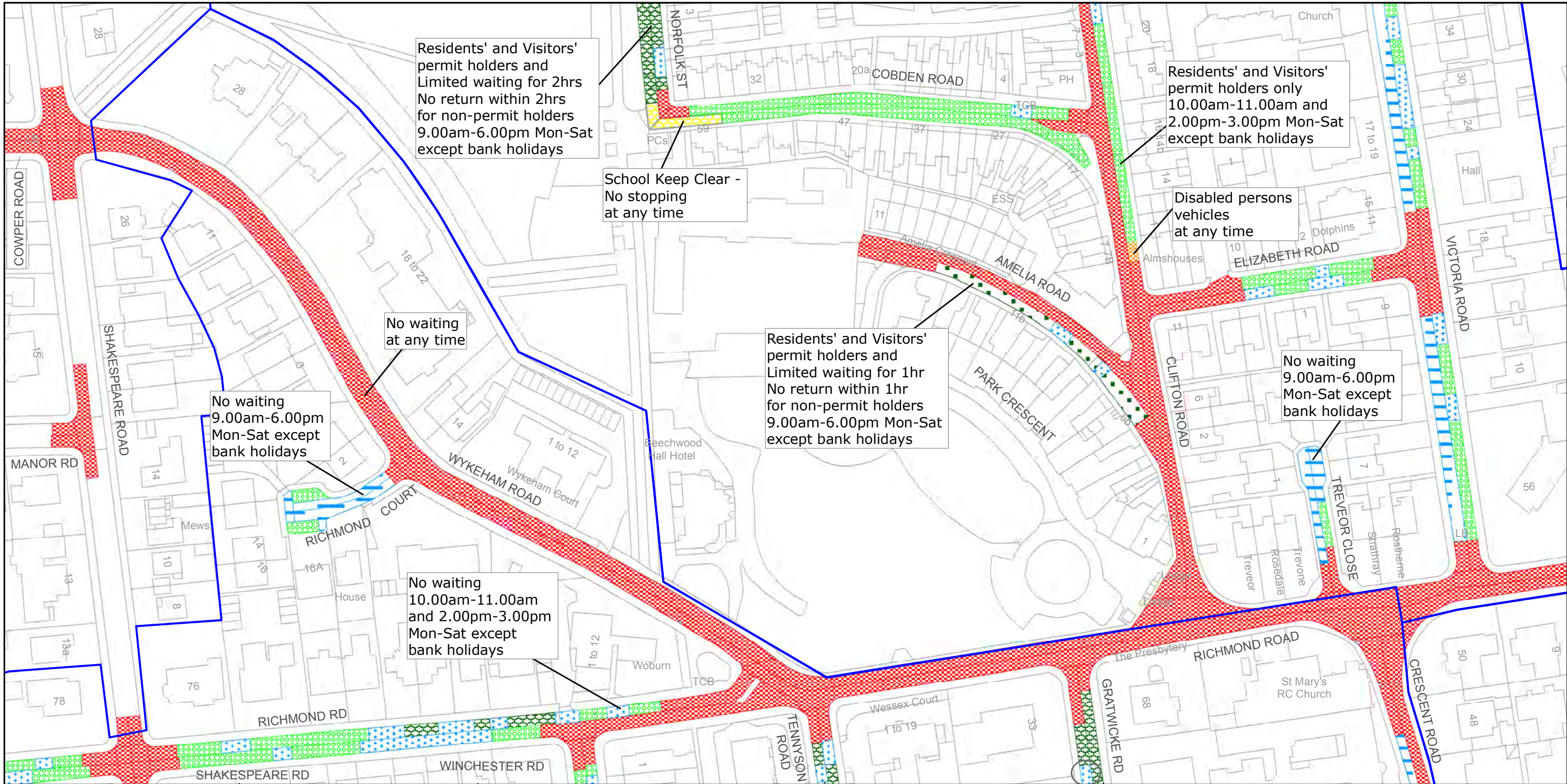


**SCALE:**  
1:1250  
at A3 size









West Sussex County Council  
Communities & Infrastructure  
The Grange  
Tower Street  
Chichester  
West Sussex  
PO19 1RH

## WORTHING BOROUGH: CENTRAL AND HEENE WARDS

### WAITING RESTRICTIONS

Reproduced from or based upon 2010 Ordnance Survey mapping with permission of the Controller of HMSO (c) Crown Copyright reserved.  
Unauthorised reproduction infringes Crown copyright and may lead to prosecution or civil proceedings West Sussex County Council Licence No. 100023447

# TILE REF NO: TQ1402NWN

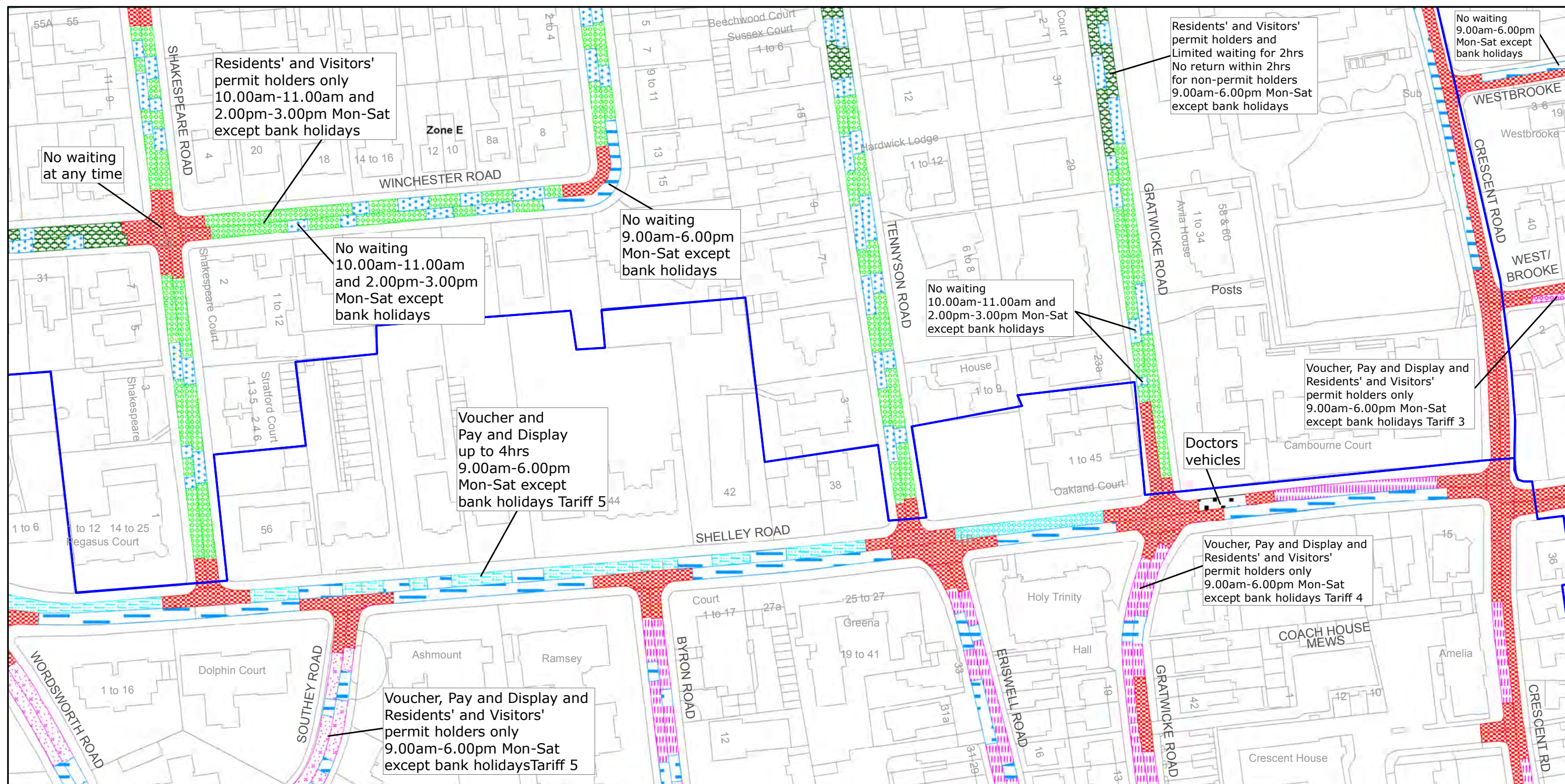
SHEET ISSUE NO 2

SHEET ACTIVE FROM 20/08/2012



SCALE:  
1:1250  
at A3 size





West Sussex County Council  
Communities & Infrastructure  
The Grange  
Tower Street  
Chichester  
West Sussex  
PO19 1RH

## WORTHING BOROUGH: CENTRAL AND HEENE WARDS

### WAITING RESTRICTIONS

Reproduced from or based upon 2010 Ordnance Survey mapping with permission of the Controller of HMSO (c) Crown Copyright reserved.  
Unauthorised reproduction infringes Crown copyright and may lead to prosecution or civil proceedings West Sussex County Council Licence No. 100023447

**TILE REF NO:**  
**TQ1402NWS**

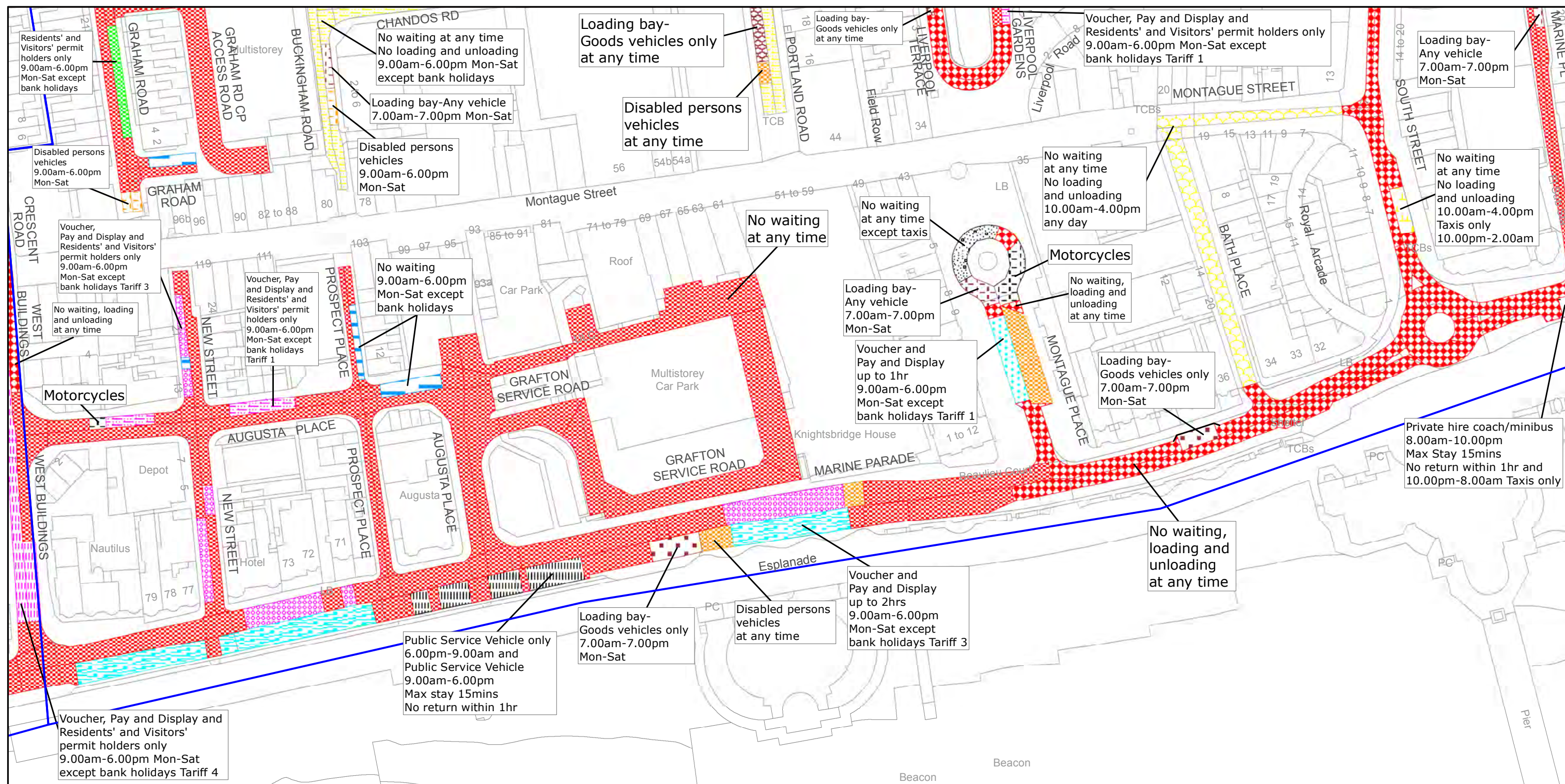
SHEET ISSUE NO 3

SHEET ACTIVE FROM 20/08/2012



**SCALE:**  
1:1250  
at A3 size





West Sussex County Council  
Communities & Infrastructure  
The Grange  
Tower Street  
Chichester  
West Sussex  
PO19 1RH

## WORTHING BOROUGH: CENTRAL WARD

### WAITING RESTRICTIONS

Reproduced from or based upon 2010 Ordnance Survey mapping with permission of the Controller of HMSO (c) Crown Copyright reserved.  
Unauthorised reproduction infringes Crown copyright and may lead to prosecution or civil proceedings West Sussex County Council Licence No. 100023447

**TILE REF NO:**  
**TQ1402SEN**

SHEET ISSUE NO 5

SHEET ACTIVE FROM 20/08/2012

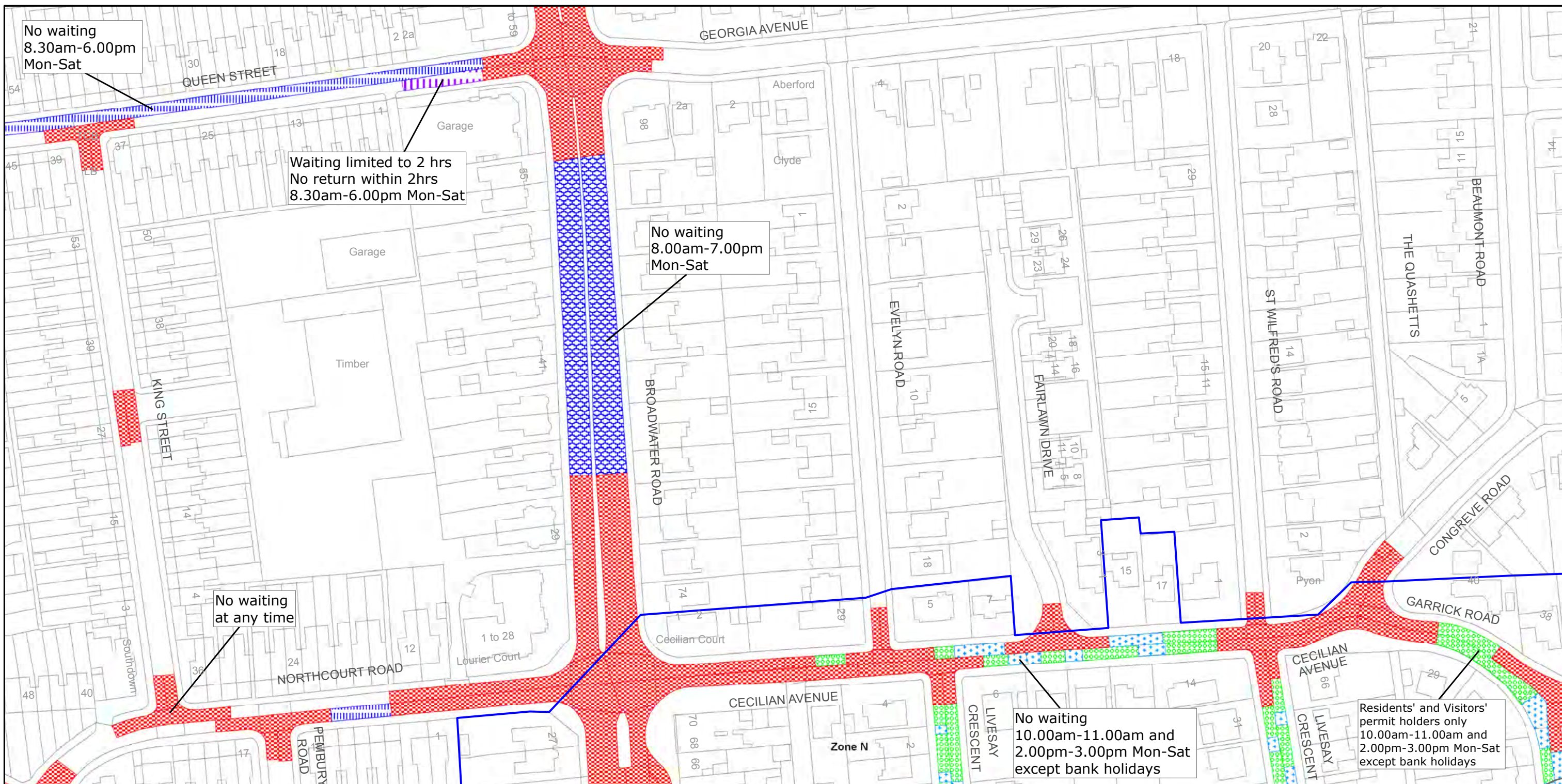


**SCALE:**  
**1:1250**  
**at A3 size**









West Sussex County Council  
Communities & Infrastructure  
The Grange  
Tower Street  
Chichester  
West Sussex  
PO19 1RH

## WORTHING BOROUGH: GAISFORD WARD

### WAITING RESTRICTIONS

Reproduced from or based upon 2010 Ordnance Survey mapping with permission of the Controller of HMSO (c) Crown Copyright reserved.  
Unauthorised reproduction infringes Crown copyright and may lead to prosecution or civil proceedings West Sussex County Council Licence No. 100023447

**TILE REF NO:**  
**TQ1403NEN**

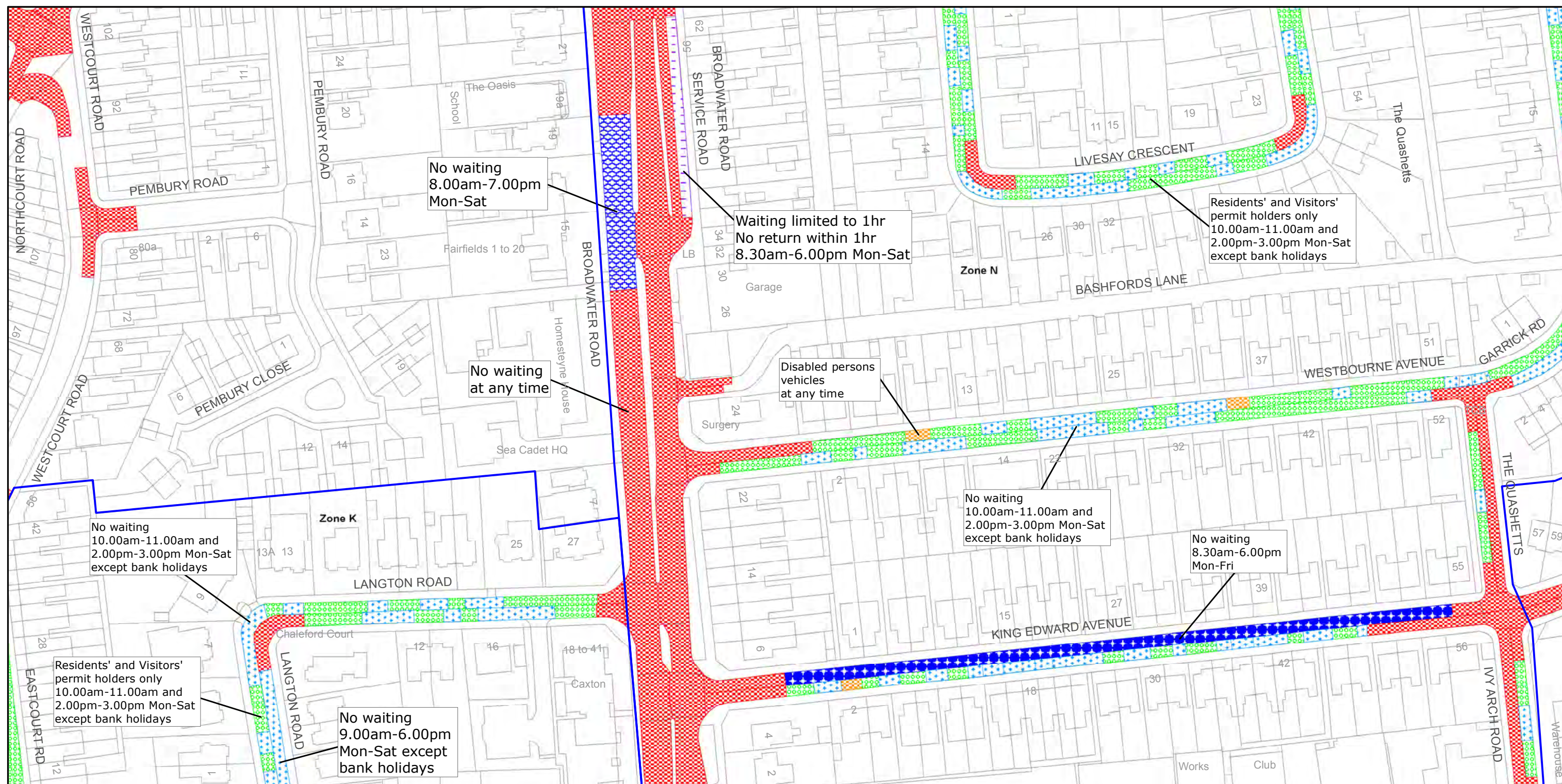
SHEET ISSUE NO 3

SHEET ACTIVE FROM 20/08/2012



SCALE:  
1:1250  
at A3 size





West Sussex County Council  
Communities & Infrastructure  
The Grange  
Tower Street  
Chichester  
West Sussex  
PO19 1RH

## WORTHING BOROUGH: BROADWATER AND GAISFORD WARDS

### WAITING RESTRICTIONS

Reproduced from or based upon 2010 Ordnance Survey mapping with permission of the Controller of HMSO (c) Crown Copyright reserved.  
Unauthorised reproduction infringes Crown copyright and may lead to prosecution or civil proceedings West Sussex County Council Licence No. 100023447

**TILE REF NO:**  
**TQ1403NES**

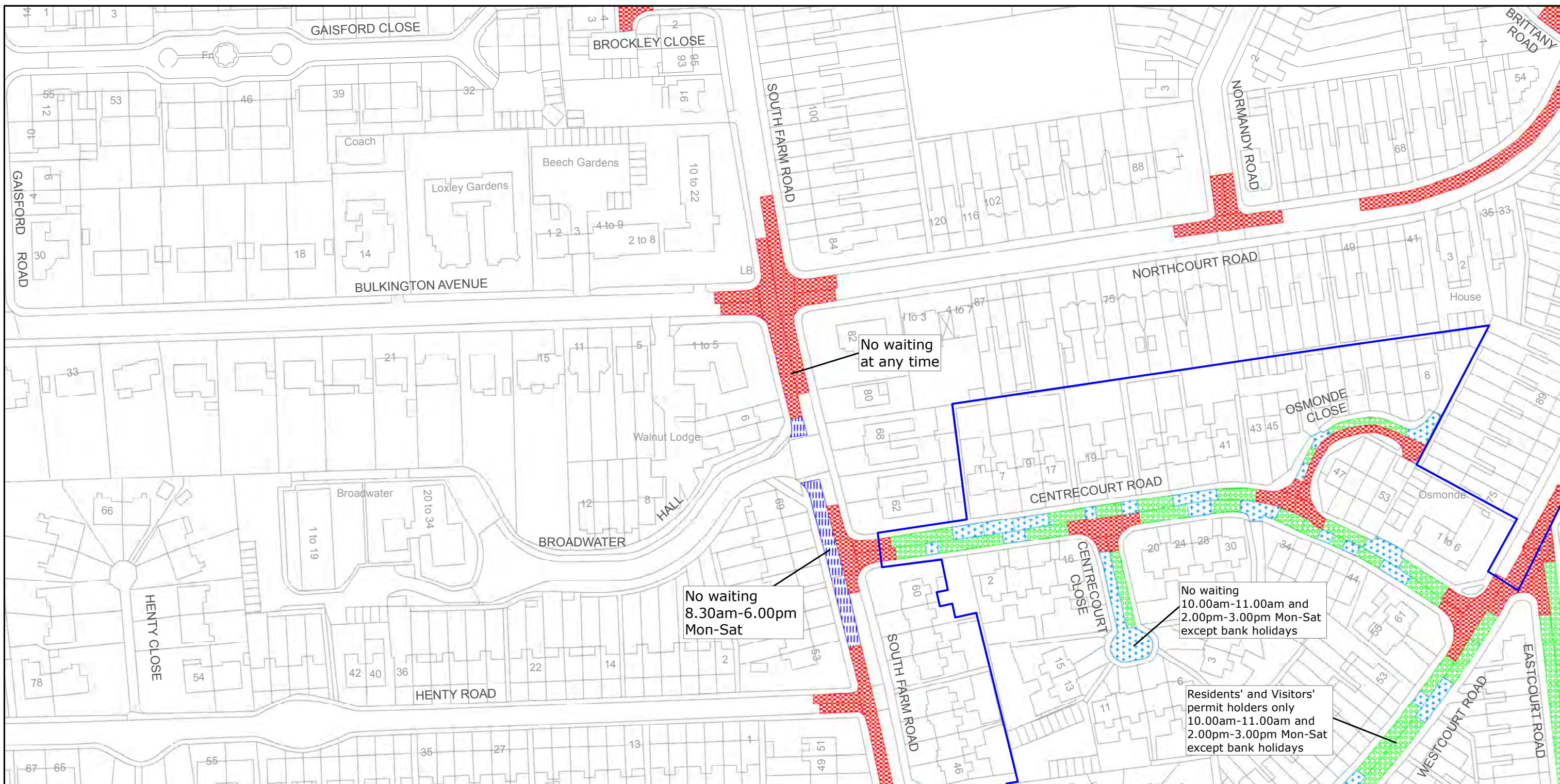
SHEET ISSUE NO 3

SHEET ACTIVE FROM 20/08/2012



**SCALE:**  
**1:1250**  
at A3 size





West Sussex County Council  
Communities & Infrastructure  
The Grange  
Tower Street  
Chichester  
West Sussex  
PO19 1RH

## WORTHING BOROUGH: GAISFORD WARD

### WAITING RESTRICTIONS

Reproduced from or based upon 2010 Ordnance Survey mapping with permission of the Controller of HMSO (c) Crown Copyright reserved.  
Unauthorised reproduction infringes Crown copyright and may lead to prosecution or civil proceedings West Sussex County Council Licence No. 100023447

# TILE REF NO: TQ1403NWS

SHEET ISSUE NO 3

SHEET ACTIVE FROM 20/08/2012

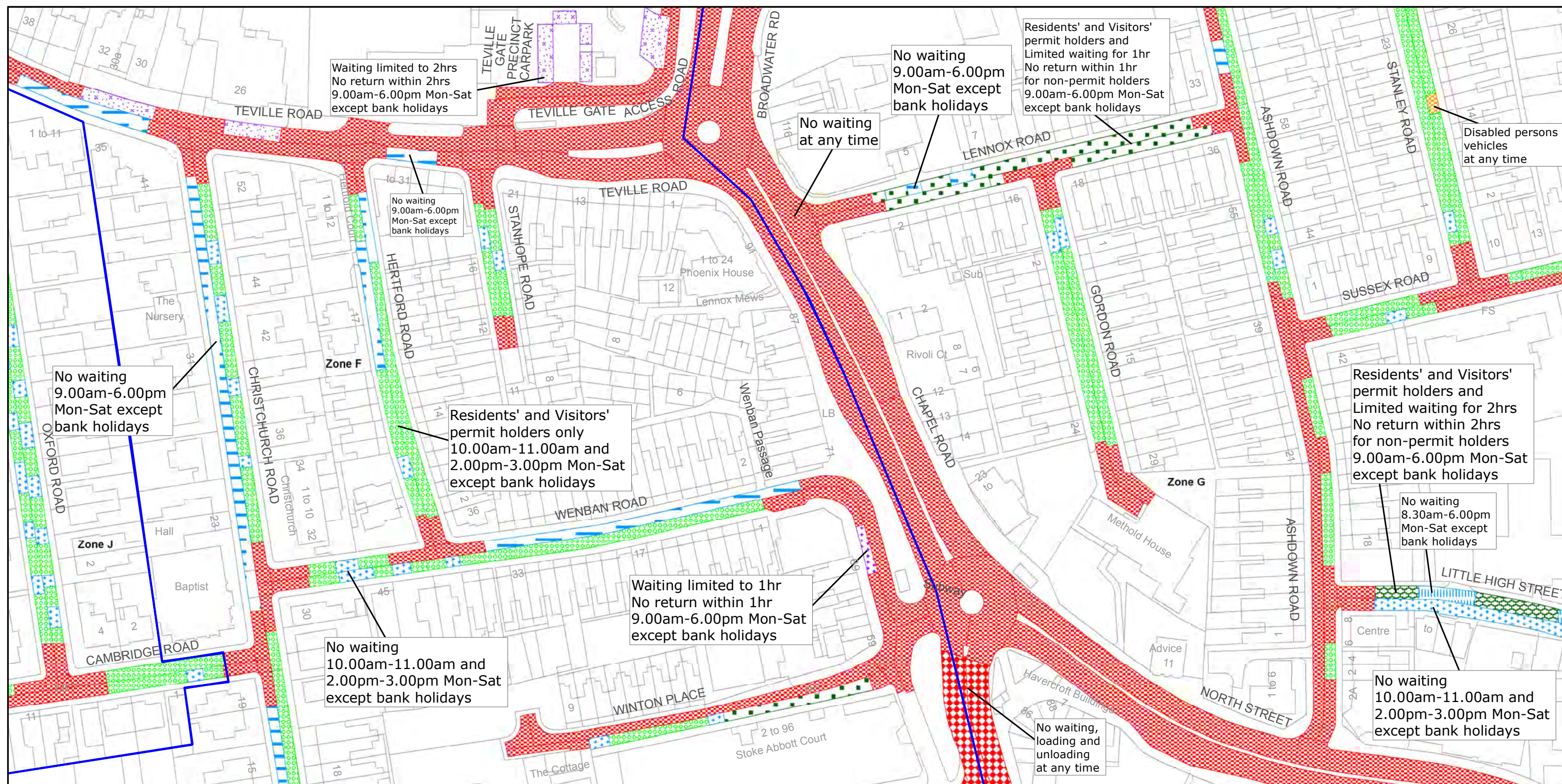


SCALE:  
1:1250  
at A3 size









West Sussex County Council  
Communities & Infrastructure  
The Grange  
Tower Street  
Chichester  
West Sussex  
PO19 1RH

## WORTHING BOROUGH: CENTRAL WARD

### WAITING RESTRICTIONS

Reproduced from or based upon 2010 Ordnance Survey mapping with permission of the Controller of HMSO (c) Crown Copyright reserved.  
Unauthorised reproduction infringes Crown copyright and may lead to prosecution or civil proceedings West Sussex County Council Licence No. 100023447

**TILE REF NO:**  
**TQ1403SES**

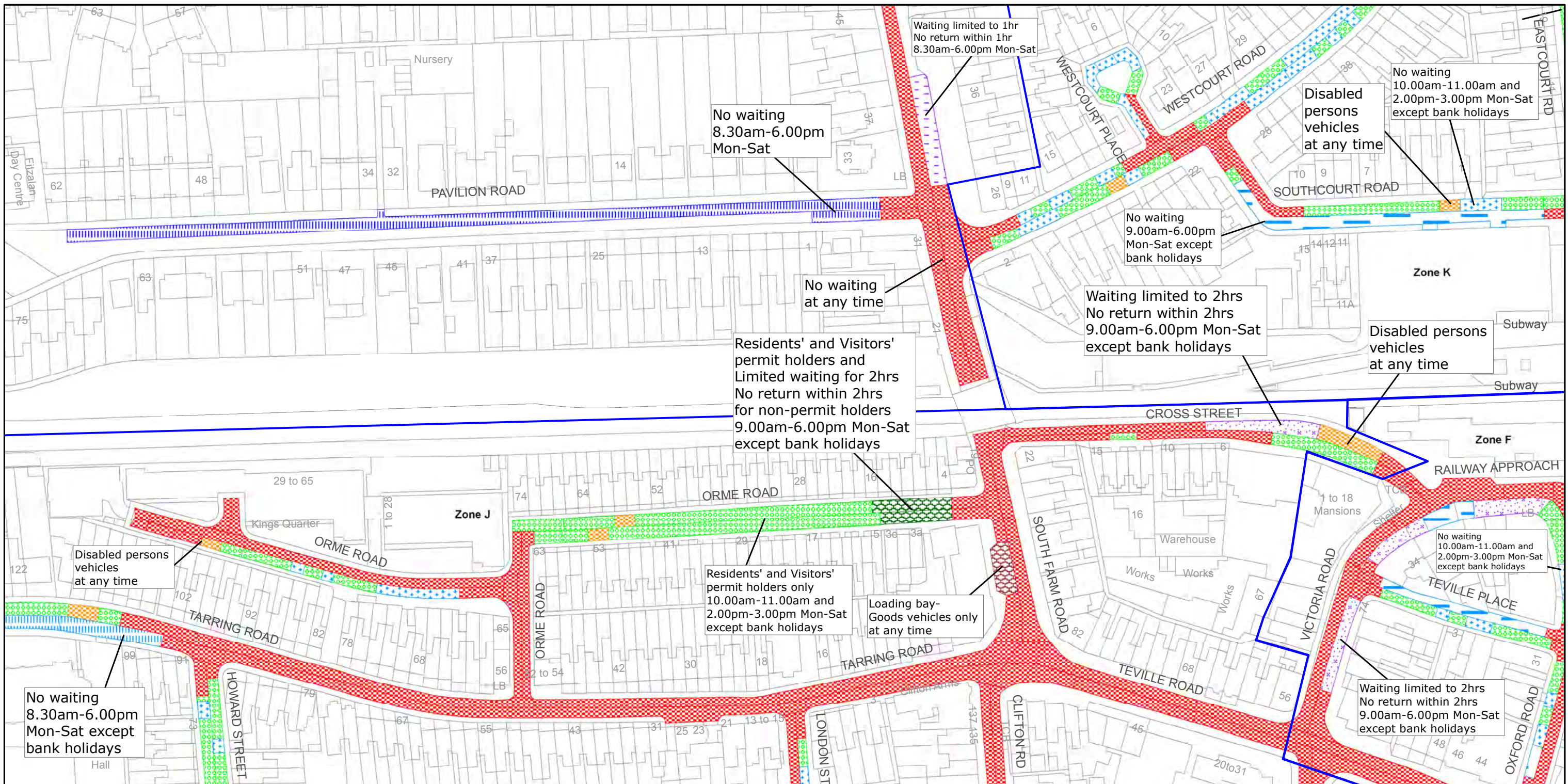
SHEET ISSUE NO 4

SHEET ACTIVE FROM 20/08/2012



**SCALE:**  
1:1250  
at A3 size





West Sussex County Council  
Communities & Infrastructure  
The Grange  
Tower Street  
Chichester  
West Sussex  
PO19 1RH

## WORTHING BOROUGH: CENTRAL AND GAISFORD WARDS

### WAITING RESTRICTIONS

Reproduced from or based upon 2010 Ordnance Survey mapping with permission of the Controller of HMSO (c) Crown Copyright reserved.  
Unauthorised reproduction infringes Crown copyright and may lead to prosecution or civil proceedings West Sussex County Council Licence No. 100023447

# TILE REF NO: TQ1403SWN

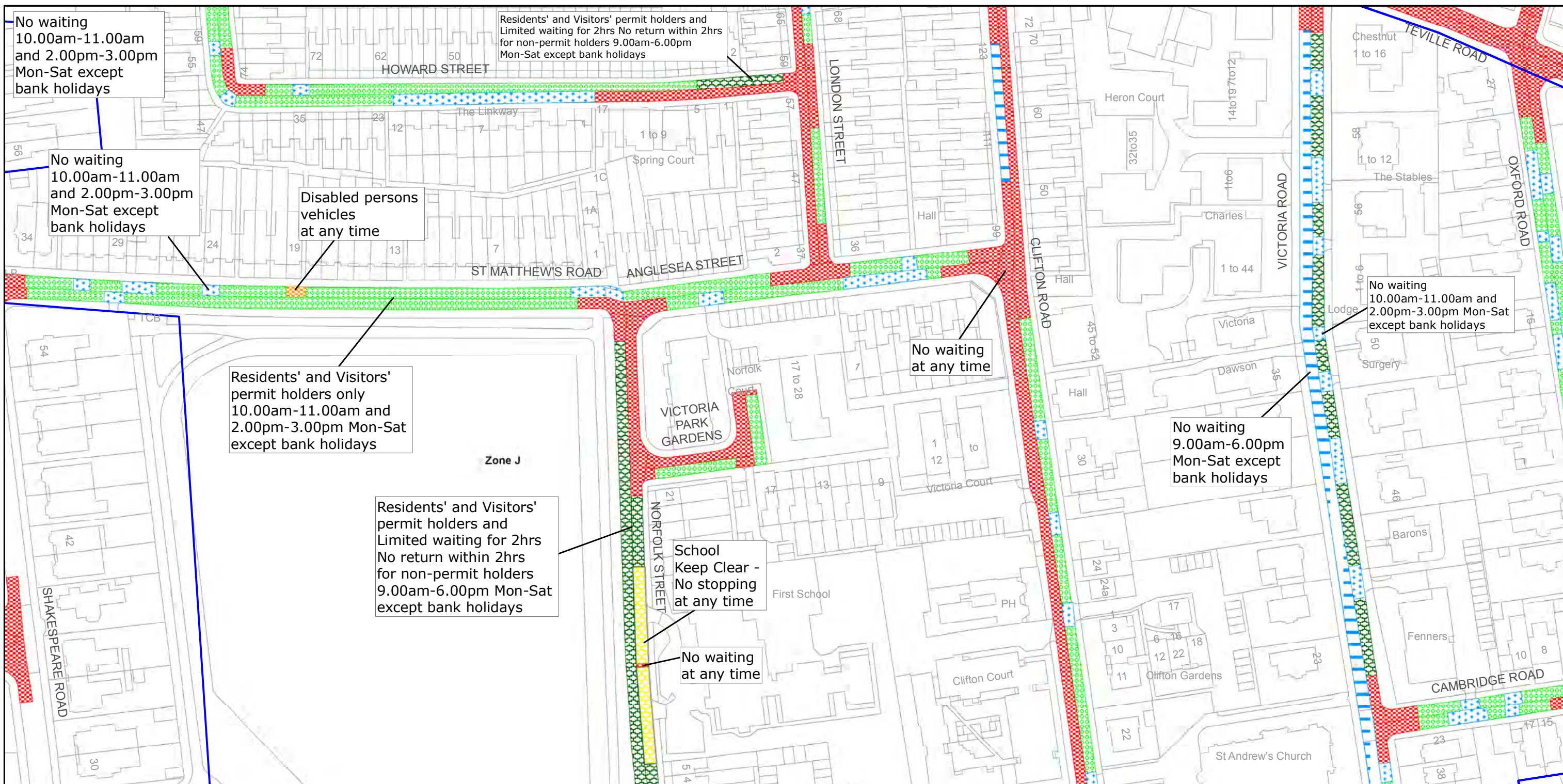
SHEET ISSUE NO 5

SHEET ACTIVE FROM 20/08/2012



SCALE:  
1:1250  
at A3 size





West Sussex County Council  
Communities & Infrastructure  
The Grange  
Tower Street  
Chichester  
West Sussex  
PO19 1RH

## WORTHING BOROUGH: CENTRAL AND HEENE WARDS WAITING RESTRICTIONS

Reproduced from or based upon 2010 Ordnance Survey mapping with permission of the Controller of HMSO (c) Crown Copyright reserved.  
Unauthorised reproduction infringes Crown copyright and may lead to prosecution or civil proceedings West Sussex County Council Licence No. 100023447

**TILE REF NO:**  
**TQ1403SWS**

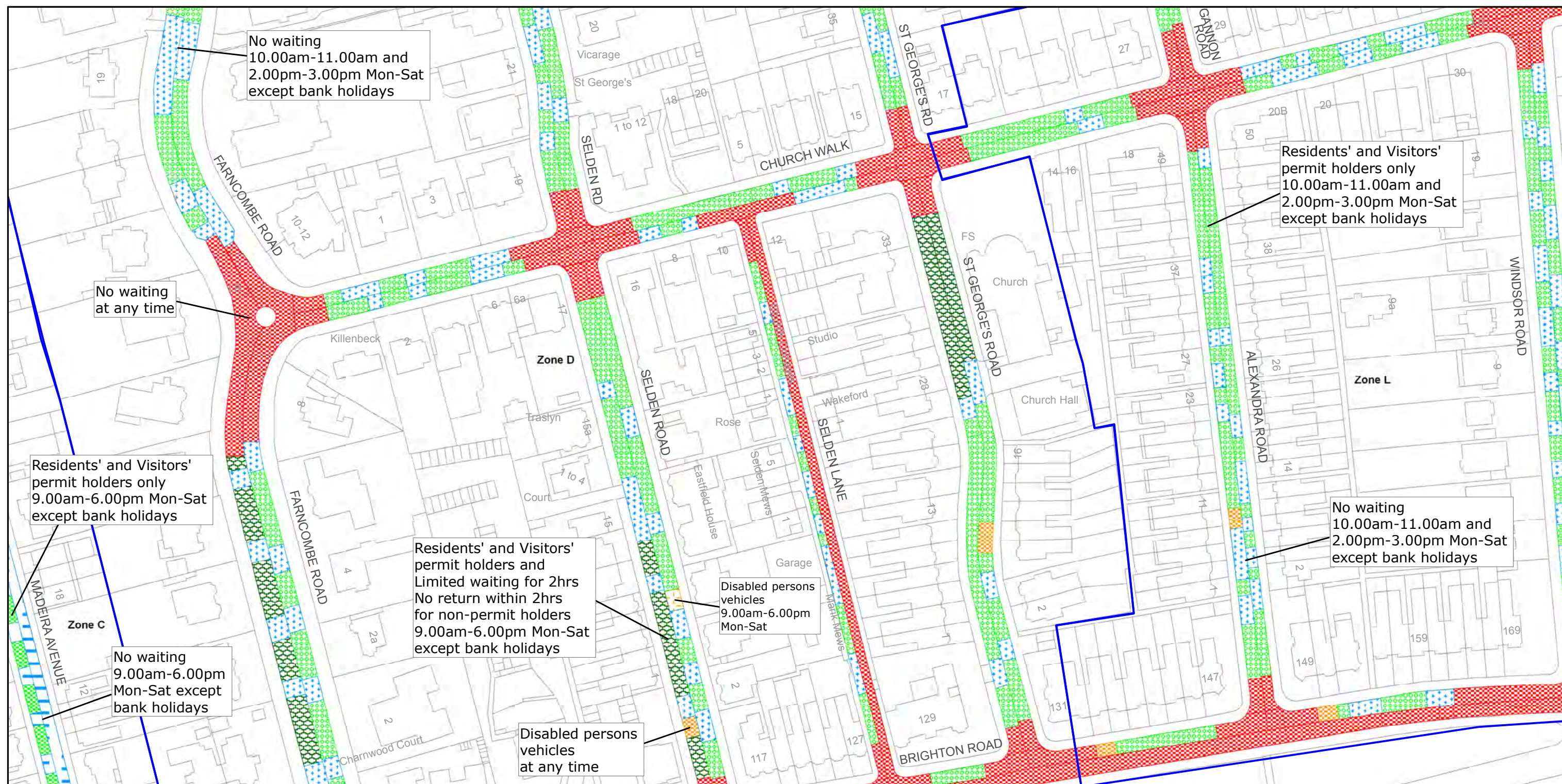
SHEET ISSUE NO 2

SHEET ACTIVE FROM 20/08/2012



SCALE:  
1:1250  
at A3 size





West Sussex County Council  
Communities & Infrastructure  
The Grange  
Tower Street  
Chichester  
West Sussex  
PO19 1RH

## WORTHING BOROUGH: SELDEN WARD WAITING RESTRICTIONS

Reproduced from or based upon 2010 Ordnance Survey mapping with permission of the Controller of HMSO (c) Crown Copyright reserved.  
Unauthorised reproduction infringes Crown copyright and may lead to prosecution or civil proceedings West Sussex County Council Licence No. 100023447

**TILE REF NO:**  
**TQ1502NEN**

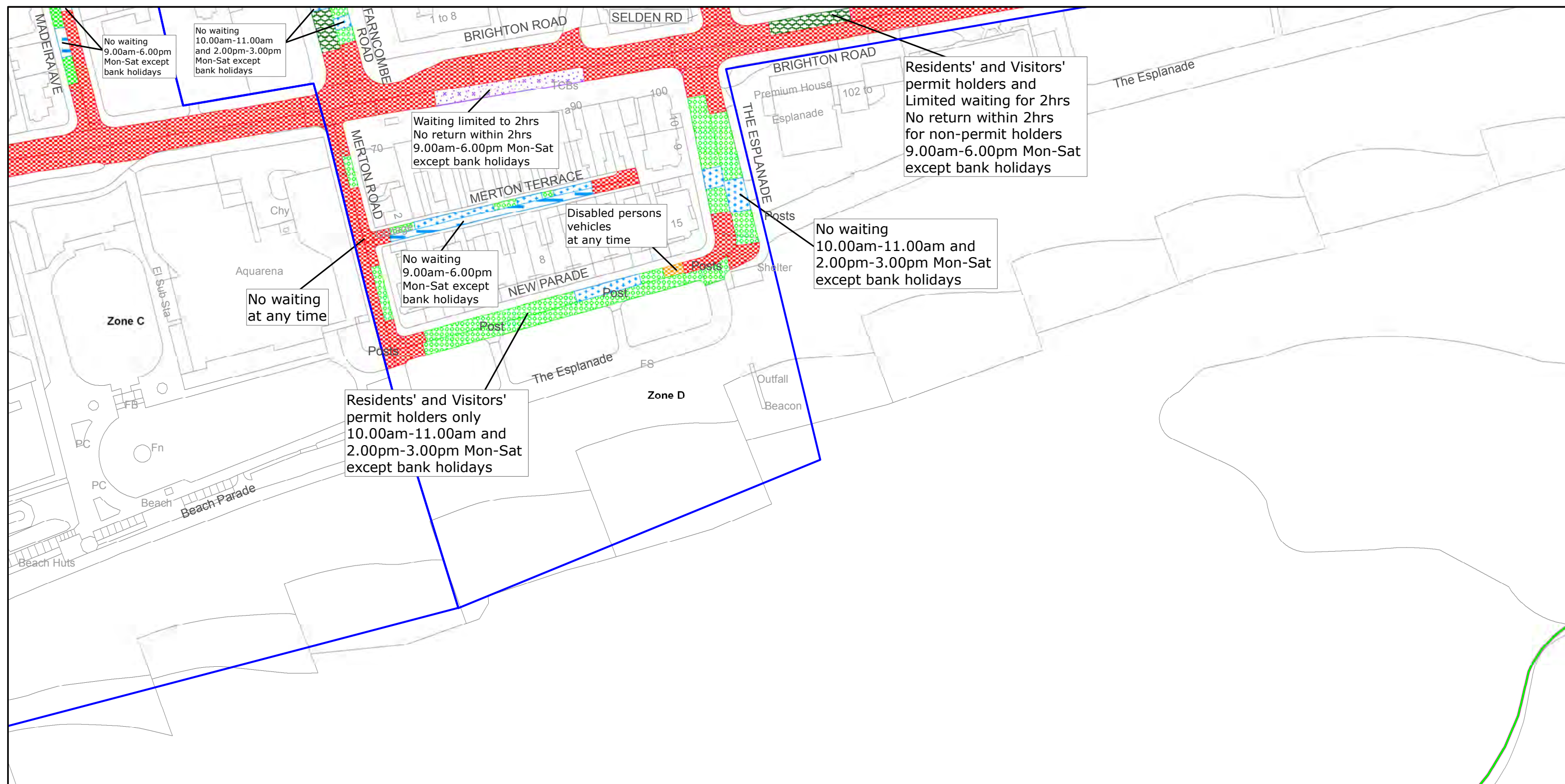
SHEET ISSUE NO 3

SHEET ACTIVE FROM 20/08/2012



**SCALE:**  
**1:1250**  
**at A3 size**





West Sussex County Council  
Communities & Infrastructure  
The Grange  
Tower Street  
Chichester  
West Sussex  
PO19 1RH

## WORTHING BOROUGH: CENTRAL AND SELDEN WARDS WAITING RESTRICTIONS

Reproduced from or based upon 2010 Ordnance Survey mapping with permission of the Controller of HMSO (c) Crown Copyright reserved.  
Unauthorised reproduction infringes Crown copyright and may lead to prosecution or civil proceedings West Sussex County Council Licence No. 100023447

**TILE REF NO:**  
**TQ1502NES**

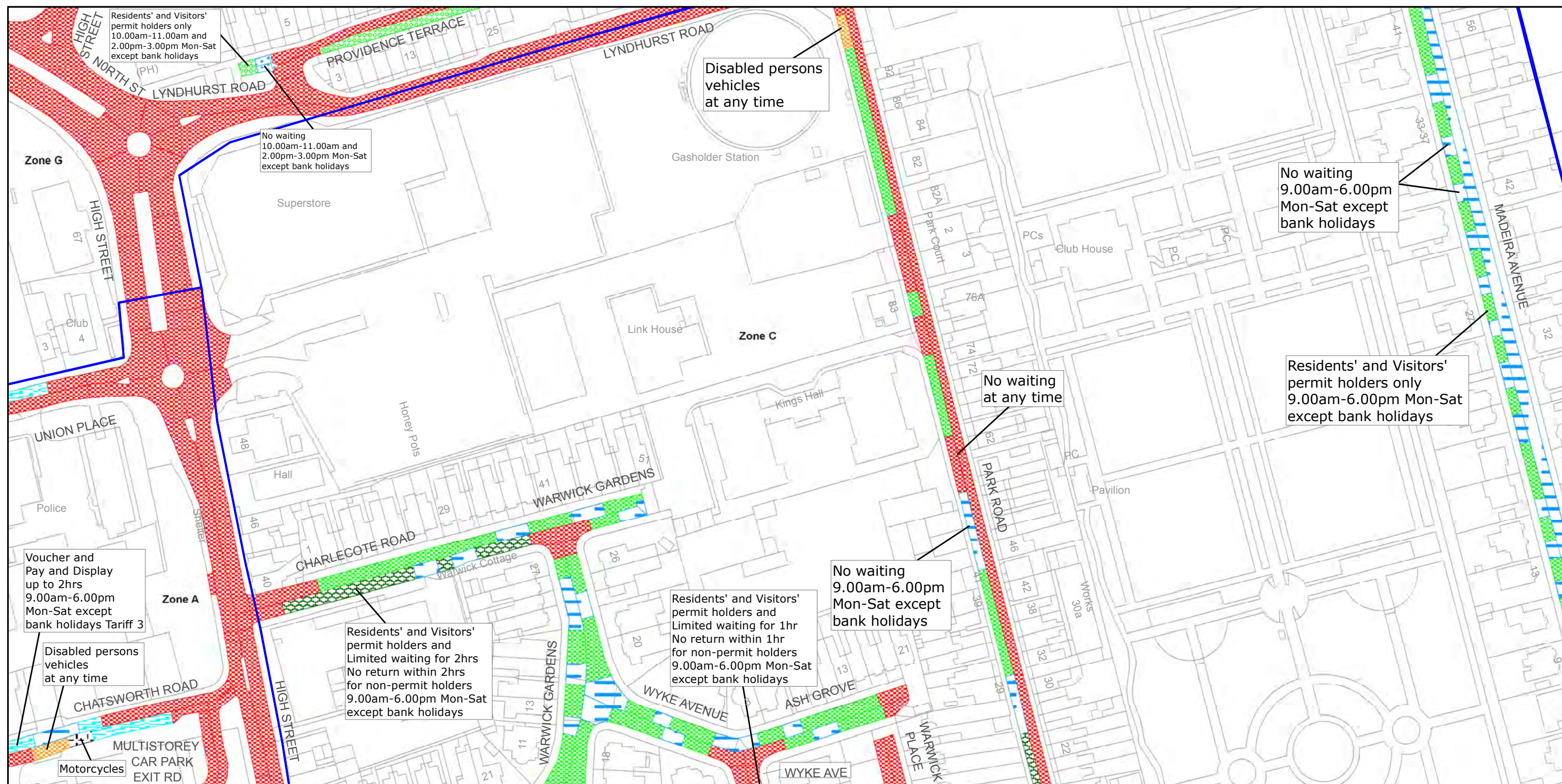
SHEET ISSUE NO 3

SHEET ACTIVE FROM 20/08/2012



**SCALE:**  
1:1250  
at A3 size





West Sussex County Council  
Communities & Infrastructure  
The Grange  
Tower Street  
Chichester  
West Sussex  
PO19 1RH

## WORTHING BOROUGH: CENTRAL AND SELDEN WARDS

### WAITING RESTRICTIONS

Reproduced from or based upon 2010 Ordnance Survey mapping with permission of the Controller of HMSO (c) Crown Copyright reserved.  
Unauthorised reproduction infringes Crown copyright and may lead to prosecution or civil proceedings West Sussex County Council Licence No. 100023447

**TILE REF NO:**  
**TQ1502NWN**

SHEET ISSUE NO 4

SHEET ACTIVE FROM 20/08/2012

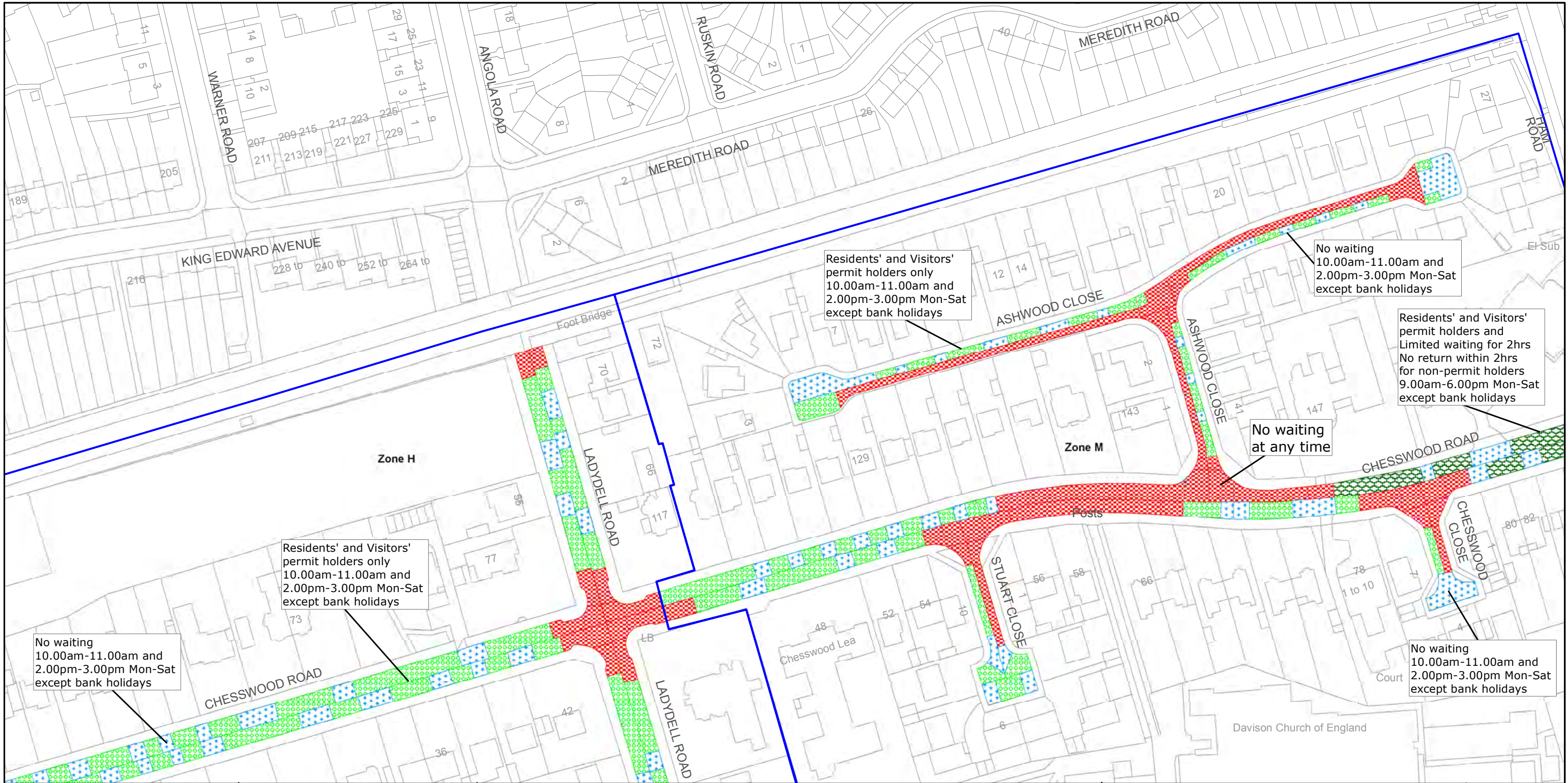


SCALE:  
1:1250  
at A3 size









West Sussex County Council  
Communities & Infrastructure  
The Grange  
Tower Street  
Chichester  
West Sussex  
PO19 1RH

## WORTHING BOROUGH: SELDEN WARD WAITING RESTRICTIONS

Reproduced from or based upon 2010 Ordnance Survey mapping with permission of the Controller of HMSO (c) Crown Copyright reserved.  
Unauthorised reproduction infringes Crown copyright and may lead to prosecution or civil proceedings West Sussex County Council Licence No. 100023447

**TILE REF NO:**  
**TQ1503NES**

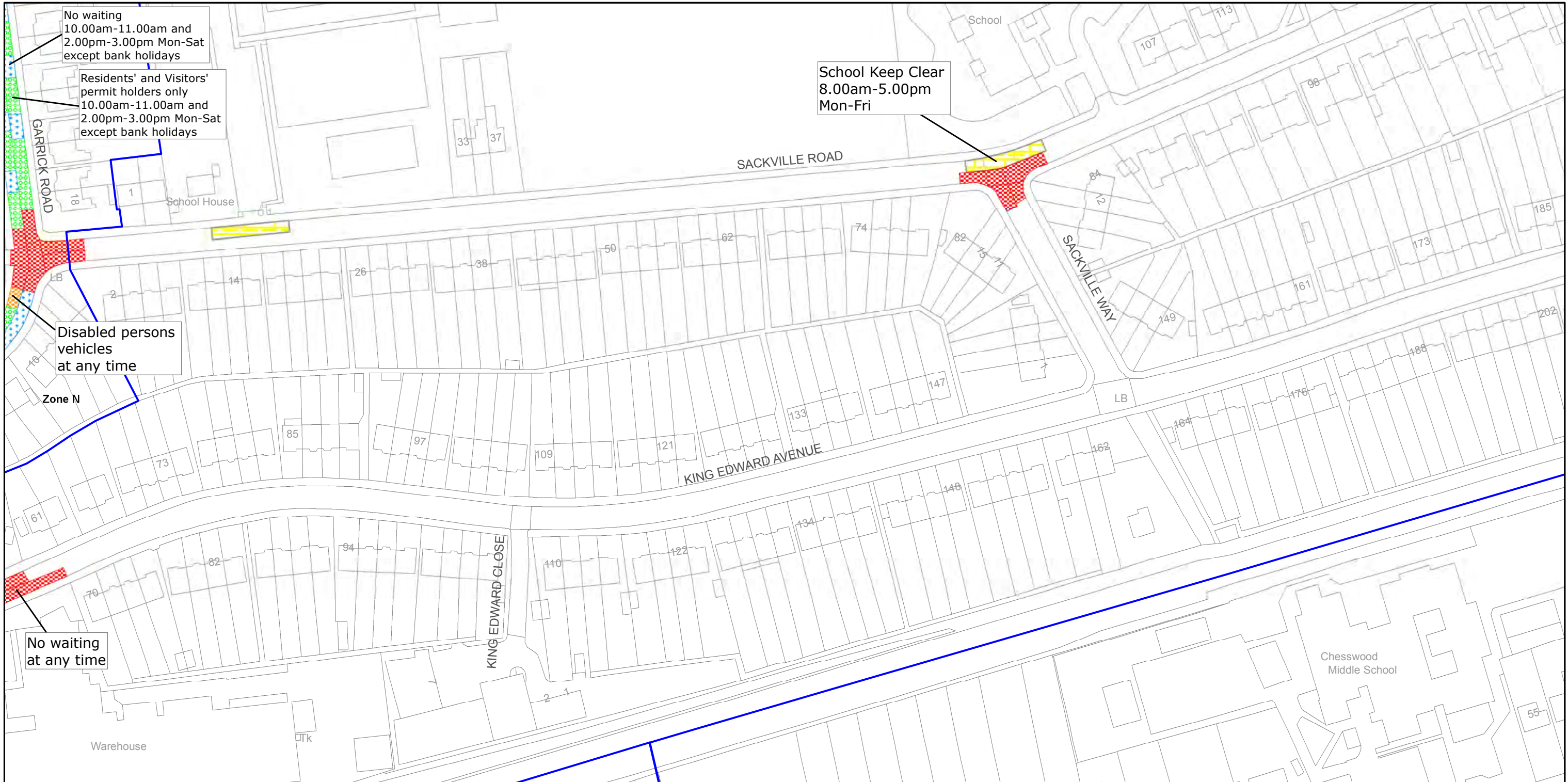
SHEET ISSUE NO 2

SHEET ACTIVE FROM 20/08/2012



**SCALE:**  
**1:1250**  
**at A3 size**





West Sussex County Council  
Communities & Infrastructure  
The Grange  
Tower Street  
Chichester  
West Sussex  
PO19 1RH

WORTHING BOROUGH: BROADWATER WARD

WAITING RESTRICTIONS

Reproduced from or based upon 2010 Ordnance Survey mapping with permission of the Controller of HMSO (c) Crown Copyright reserved.  
Unauthorised reproduction infringes Crown copyright and may lead to prosecution or civil proceedings West Sussex County Council Licence No. 100023447

TILE REF NO:  
TQ1503NWS

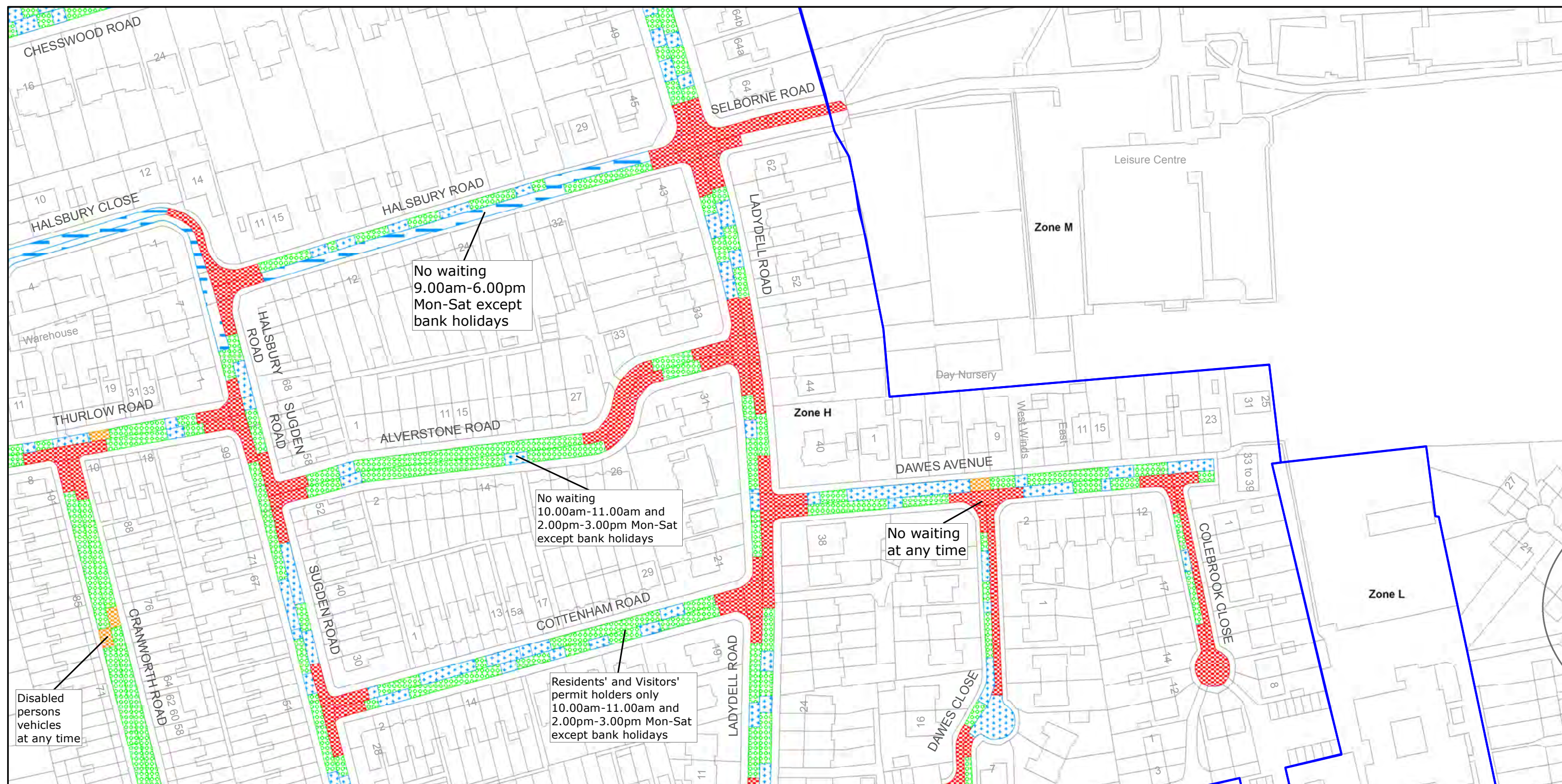
SHEET ISSUE NO 2

SHEET ACTIVE FROM 20/08/2012



SCALE:  
1:1250  
at A3 size





West Sussex County Council  
Communities & Infrastructure  
The Grange  
Tower Street  
Chichester  
West Sussex  
PO19 1RH

## WORTHING BOROUGH: SELDEN WARD WAITING RESTRICTIONS

Reproduced from or based upon 2010 Ordnance Survey mapping with permission of the Controller of HMSO (c) Crown Copyright reserved.  
Unauthorised reproduction infringes Crown copyright and may lead to prosecution or civil proceedings West Sussex County Council Licence No. 100023447

**TILE REF NO:**  
**TQ1503SEN**

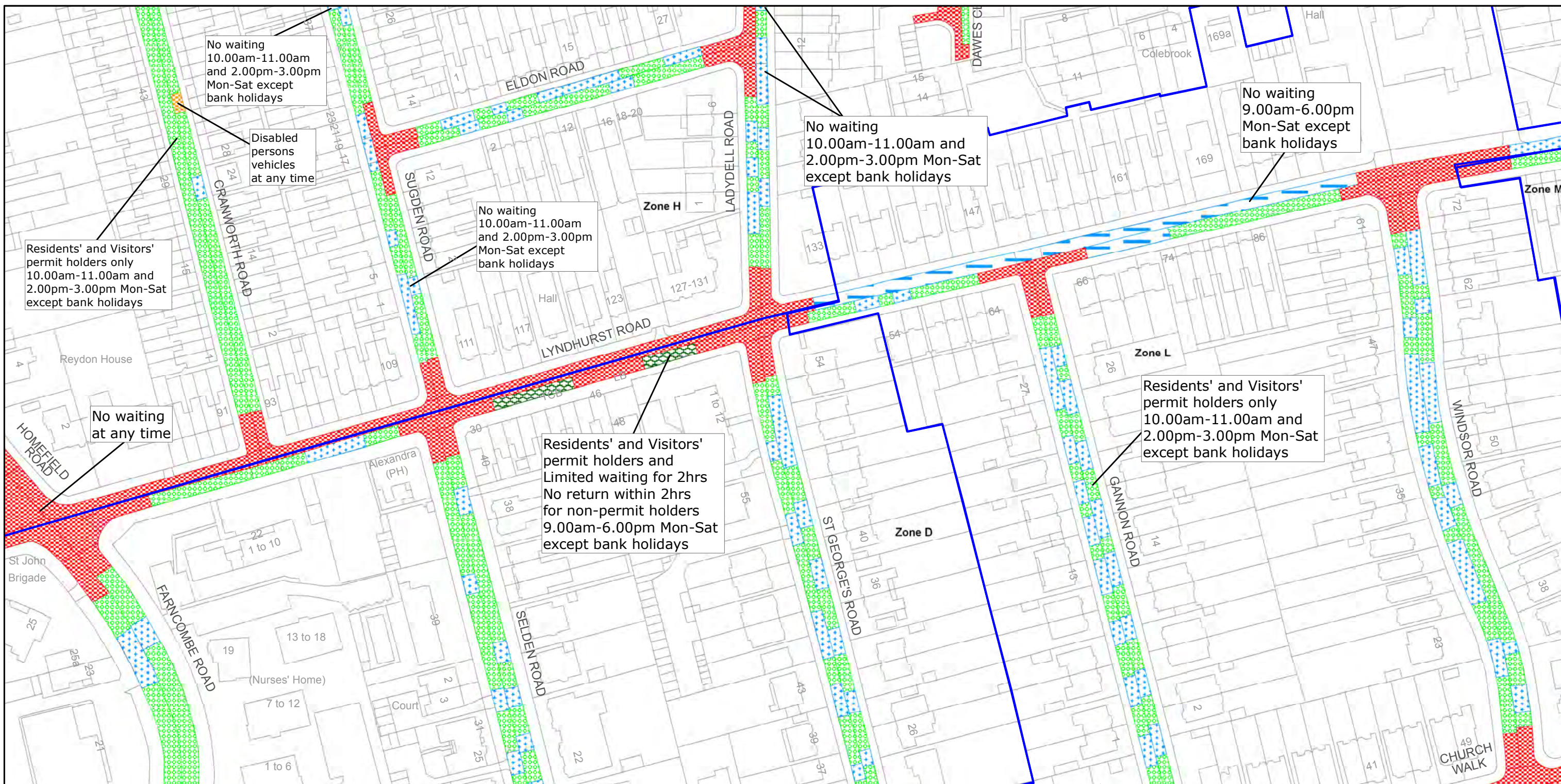
SHEET ISSUE NO 3

SHEET ACTIVE FROM 20/08/2012



SCALE:  
1:1250  
at A3 size





West Sussex County Council  
Communities & Infrastructure  
The Grange  
Tower Street  
Chichester  
West Sussex  
PO19 1RH

## WORTHING BOROUGH: CENTRAL AND SELDEN WARDS WAITING RESTRICTIONS

Reproduced from or based upon 2010 Ordnance Survey mapping with permission of the Controller of HMSO (c) Crown Copyright reserved.  
Unauthorised reproduction infringes Crown copyright and may lead to prosecution or civil proceedings West Sussex County Council Licence No. 100023447

**TILE REF NO:**  
**TQ1503SES**

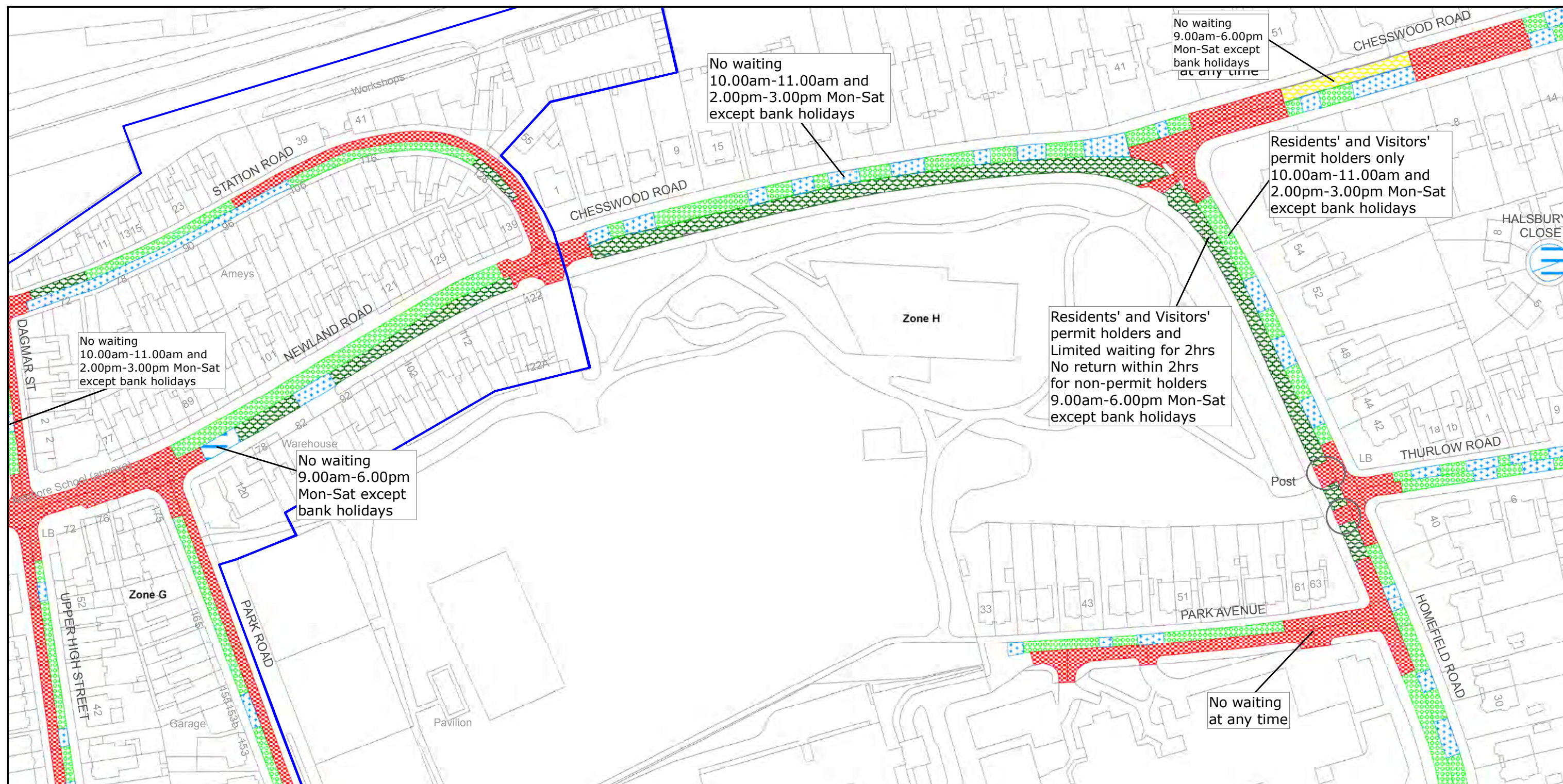
SHEET ISSUE NO 2

SHEET ACTIVE FROM 20/08/2012



**SCALE:**  
**1:1250**  
**at A3 size**





West Sussex County Council  
Communities & Infrastructure  
The Grange  
Tower Street  
Chichester  
West Sussex  
PO19 1RH

## WORTHING BOROUGH: CENTRAL AND SELDEN WARDS

### WAITING RESTRICTIONS

Reproduced from or based upon 2010 Ordnance Survey mapping with permission of the Controller of HMSO (c) Crown Copyright reserved.  
Unauthorised reproduction infringes Crown copyright and may lead to prosecution or civil proceedings West Sussex County Council Licence No. 100023447

**TILE REF NO:**  
**TQ1503SWN**

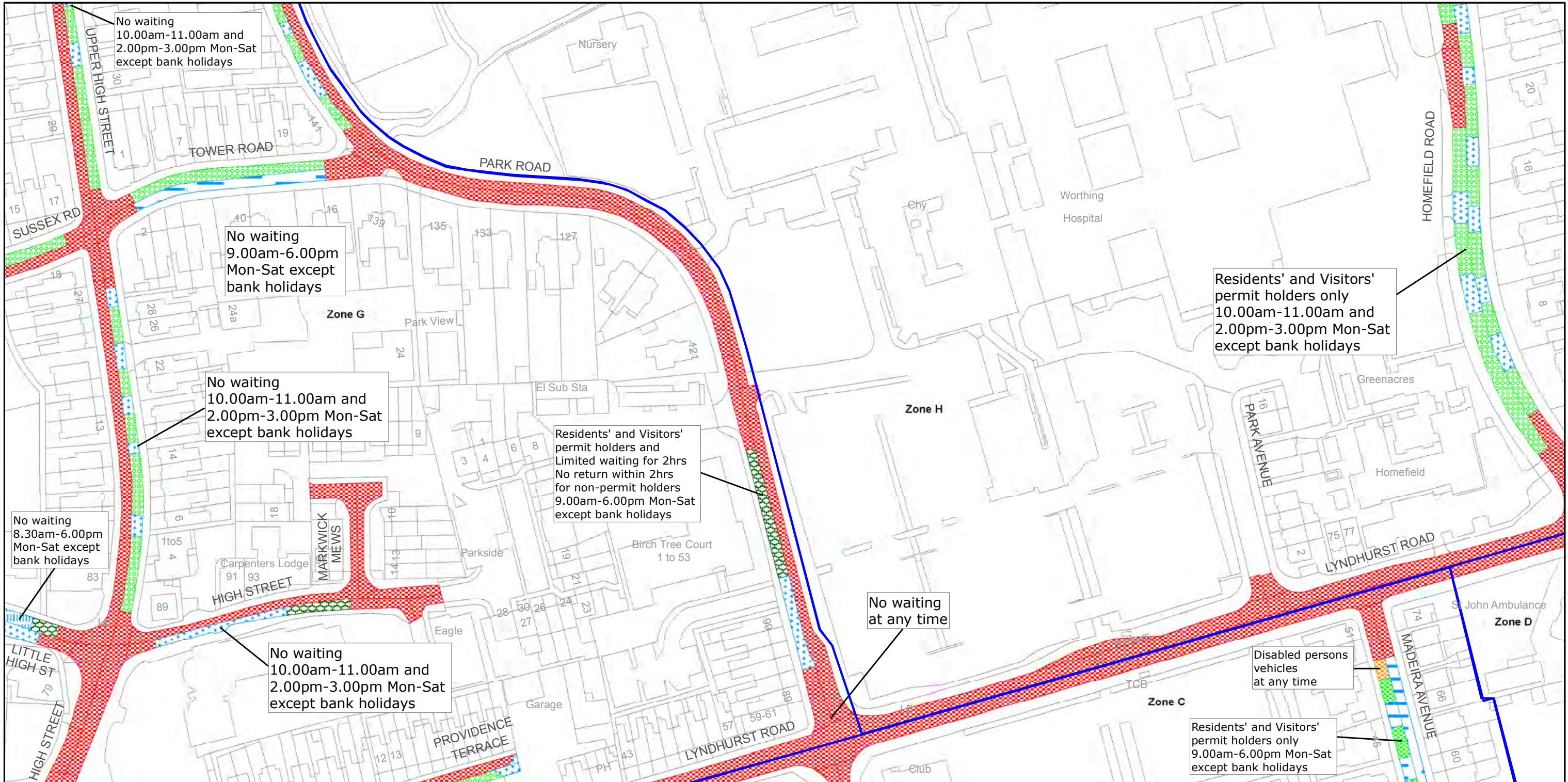
SHEET ISSUE NO 5

SHEET ACTIVE FROM 20/08/2012



SCALE:  
1:1250  
at A3 size





West Sussex County Council  
Communities & Infrastructure  
The Grange  
Tower Street  
Chichester  
West Sussex  
PO19 1RH

## WORTHING BOROUGH: CENTRAL AND SELDEN WARDS

### WAITING RESTRICTIONS

Reproduced from or based upon 2010 Ordnance Survey mapping with permission of the Controller of HMSO (c) Crown Copyright reserved.  
Unauthorised reproduction infringes Crown copyright and may lead to prosecution or civil proceedings West Sussex County Council Licence No. 100023447

**TILE REF NO:**  
**TQ1503SWS**

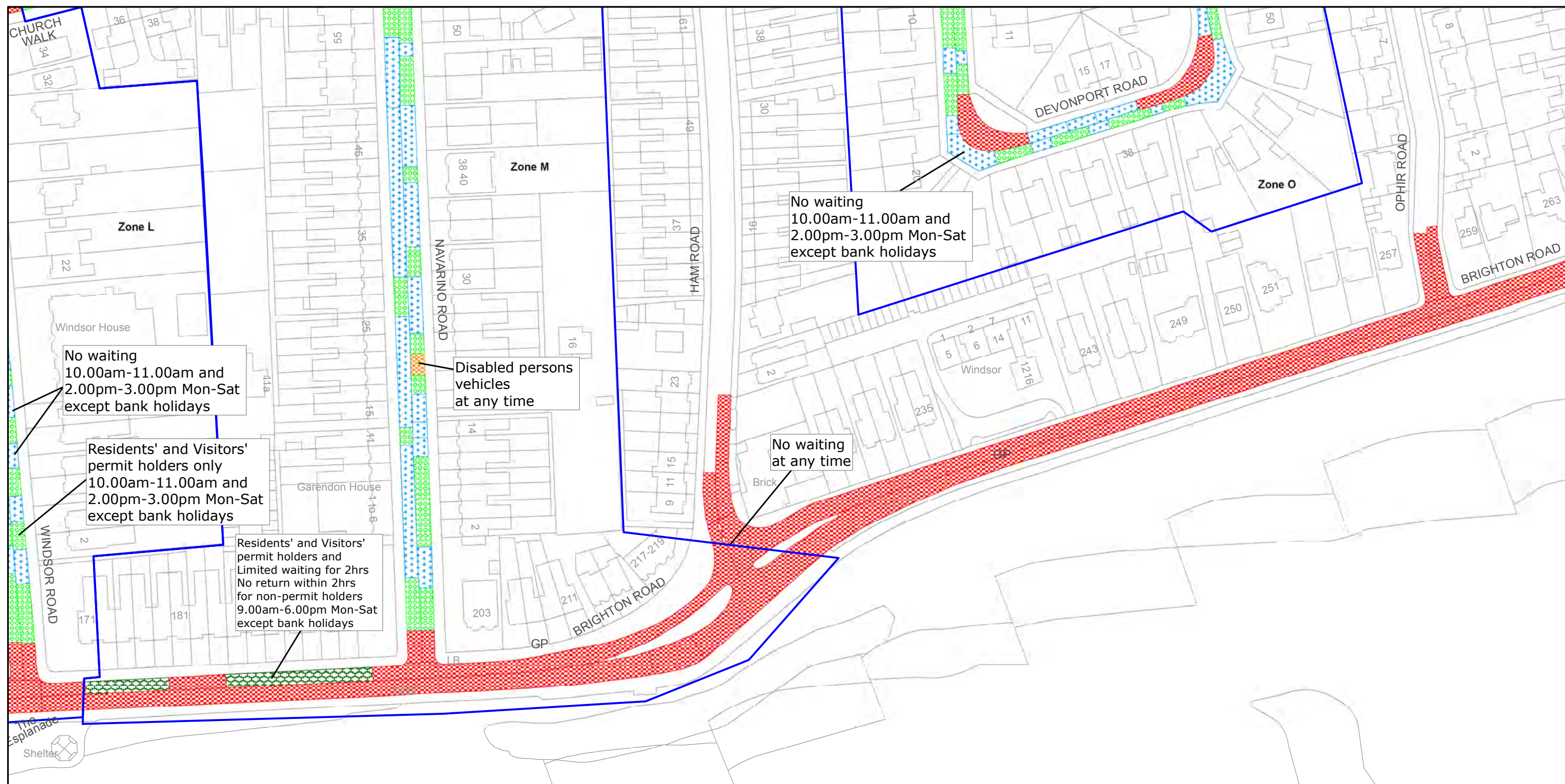
SHEET ISSUE NO 6

SHEET ACTIVE FROM 20/08/2012



SCALE:  
1:1250  
at A3 size





West Sussex County Council  
Communities & Infrastructure  
The Grange  
Tower Street  
Chichester  
West Sussex  
PO19 1RH

## WORTHING BOROUGH: SELDEND WARD WAITING RESTRICTIONS

Reproduced from or based upon 2010 Ordnance Survey mapping with permission of the Controller of HMSO (c) Crown Copyright reserved.  
Unauthorised reproduction infringes Crown copyright and may lead to prosecution or civil proceedings West Sussex County Council Licence No. 100023447

TILE REF NO:  
TQ1602NWN

SHEET ISSUE NO 2

SHEET ACTIVE FROM 20/08/2012



SCALE:  
1:1250  
at A3 size





Residents' and Visitors' permit holders and Limited waiting for 2hrs No return within 2hrs for non-permit holders 9.00am-6.00pm Mon-Sat except bank holidays

No waiting at any time



West Sussex County Council  
Communities & Infrastructure  
The Grange  
Tower Street  
Chichester  
West Sussex  
PO19 1RH

WORTHING BOROUGH: SELDEN WARD  
WAITING RESTRICTIONS

Reproduced from or based upon 2010 Ordnance Survey mapping with permission of the Controller of HMSO (c) Crown Copyright reserved.  
Unauthorised reproduction infringes Crown copyright and may lead to prosecution or civil proceedings West Sussex County Council Licence No. 100023447

TILE REF NO:  
TQ1603NWS

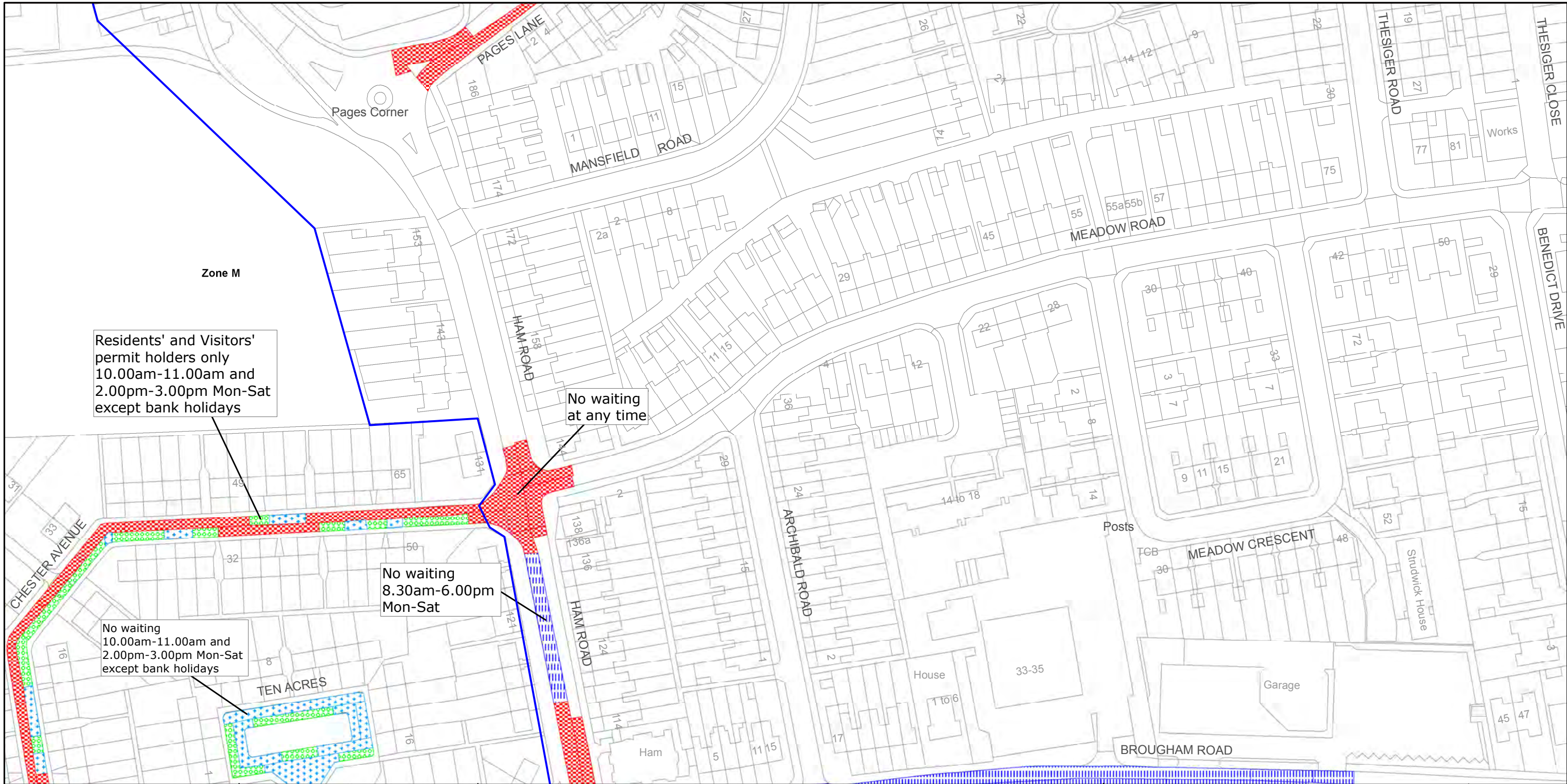
SHEET ISSUE NO 2

SHEET ACTIVE FROM 20/08/2012

N

SCALE:  
1:1250  
at A3 size





West Sussex County Council  
Communities & Infrastructure  
The Grange  
Tower Street  
Chichester  
West Sussex  
PO19 1RH

WORTHING BOROUGH: SELDEN WARD

WAITING RESTRICTIONS

Reproduced from or based upon 2010 Ordnance Survey mapping with permission of the Controller of HMSO (c) Crown Copyright reserved.  
Unauthorised reproduction infringes Crown copyright and may lead to prosecution or civil proceedings West Sussex County Council Licence No. 100023447

TILE REF NO:  
TQ1603SWN

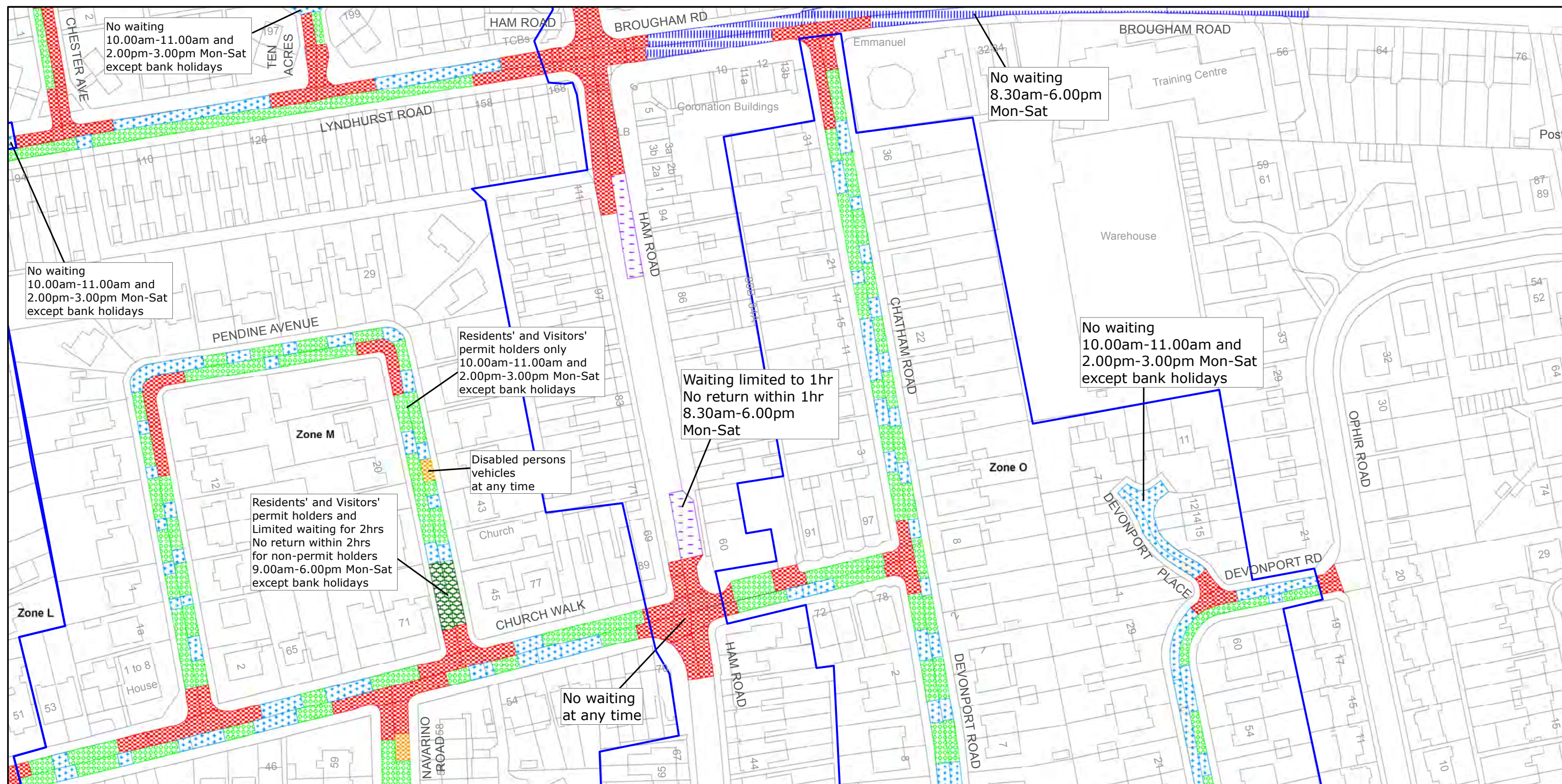
SHEET ISSUE NO 2

SHEET ACTIVE FROM 20/08/2012

N

SCALE:  
1:1250  
at A3 size





West Sussex County Council  
Communities & Infrastructure  
The Grange  
Tower Street  
Chichester  
West Sussex  
PO19 1RH

## WORTHING BOROUGH: SELDEND WARD WAITING RESTRICTIONS

Reproduced from or based upon 2010 Ordnance Survey mapping with permission of the Controller of HMSO (c) Crown Copyright reserved.  
Unauthorised reproduction infringes Crown copyright and may lead to prosecution or civil proceedings West Sussex County Council Licence No. 100023447

**TILE REF NO:**  
**TQ1603SWS**

SHEET ISSUE NO 2

SHEET ACTIVE FROM 20/08/2012



SCALE:  
1:1250  
at A3 size