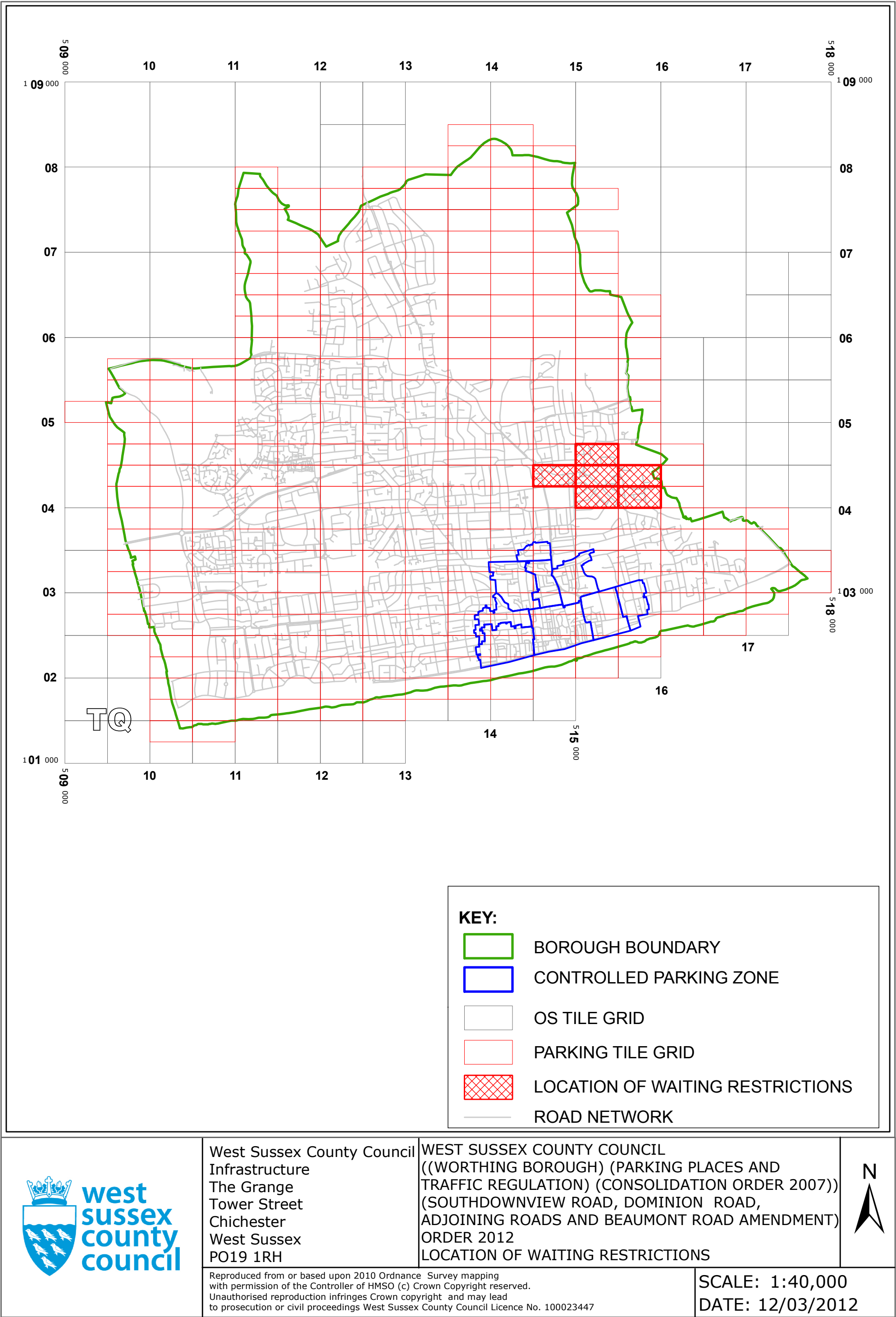


WEST SUSSEX COUNTY COUNCIL
((WORTHING BOROUGH) (PARKING PLACES AND TRAFFIC REGULATION)
(CONSOLIDATION) ORDER 2007)
(SOUTHDOWNVIEW ROAD, DOMINION ROAD AND ADJOINING ROADS
AND BEAUMONT ROAD AMENDMENT) ORDER 2012




WORTHING: LOCATION OF WAITING RESTRICTIONS




Key for Waiting Restrictions

All areas over which the provision of the orders apply are defined by the shaded areas as shown on the following plans plus a contiguous area not indicated on the plans of verge and/or footway between the carriageway edge and the highway boundary. The plans in this schedule are based upon grid references of the Ordnance Survey National Grid defined by the OSGB 36 triangulation.


Prohibition of waiting

101		check	No waiting at any time	159		dot5	No waiting 8.00am-6.00pm Mon-Fri except bank holidays
108		pat 038	No waiting 8.30am-6.00pm Mon-Sat				


Free Limited Waiting

714		pat064	Waiting limited to 1hr No return within 1hr 8.30am-6.00pm Mon-Sat
-----	--	--------	---

Specified Vehicles

831		circle4	Disabled persons vehicles 8.30am-6.00pm Mon-Sat
-----	---	---------	---

Clearways

1103		herring3	Bus stop clearway at any time
------	---	----------	-------------------------------

WEST SUSSEX COUNTY COUNCIL
((WORTHING BOROUGH) (PARKING PLACES AND TRAFFIC REGULATION)
(CONSOLIDATION) ORDER 2007)

(SOUTHDOWNVIEW ROAD, DOMINION ROAD &
ADJOINING ROADS) AND (BEAUMONT ROAD) (AMENDMENT)
ORDER 2012

West Sussex County Council in exercise of their powers under Sections 1 (1) 2 (1) and (2), 4 (2), 45, 46, 49 and 53 and Part IV of Schedule 9 of the Road Traffic Regulation Act 1984 ("the Act") as amended and of all other enabling powers and after consultation with the Chief Officer of Police in accordance with Part III of Schedule 9 to the Act hereby make the following Order:-

1. This Order shall come into operation on the Twelfth day of March 2012 and may be cited as "West Sussex County Council ((Worthing Borough) (Parking Places & Traffic Regulation) (Consolidation) Order 2007) (Southdownview Road, Dominion Road & Adjoining Roads) And (Beaumont Road) (Amendment) Order 2012".
2. The "West Sussex County Council (Worthing Borough) (Parking Places & Traffic Regulation) (Consolidation) Order 2007" is hereby amended by the replacement of the plans specified in the First Schedule to this Order, with the plans specified in the Second Schedule, attached hereto.
3. The "West Sussex County Council (Worthing Borough) (Parking Places & Traffic Regulation) (Consolidation) Order 2007" is hereby amended by the Insertion of the plan specified in the Third Schedule to this Order, attached hereto.

FIRST SCHEDULE
Plans to be Replaced

TQ1504SWN (Issue Number 2)
TQ1504NWS (Issue Number 2)
TQ1504SES (Issue Number 1)
TQ1504SEN (Issue Number 1)
TQ1404SE (Issue Number 2)
N M

SECOND SCHEDULE
Replacement Plans

TQ1504SWN (Issue Number 3)
TQ1504NWS (Issue Number 3)
TQ1504SES (Issue Number 2)
TQ1504SEN (Issue Number 2)
TQ1404SE (Issue Number 3)
N M

THIRD SCHEDULE
Plan to be Inserted


TQ1504SWS (Issue Number 1)

THE Common Seal of THE
WEST SUSSEX COUNTY COUNCIL
was hereto affixed the EIGHTH

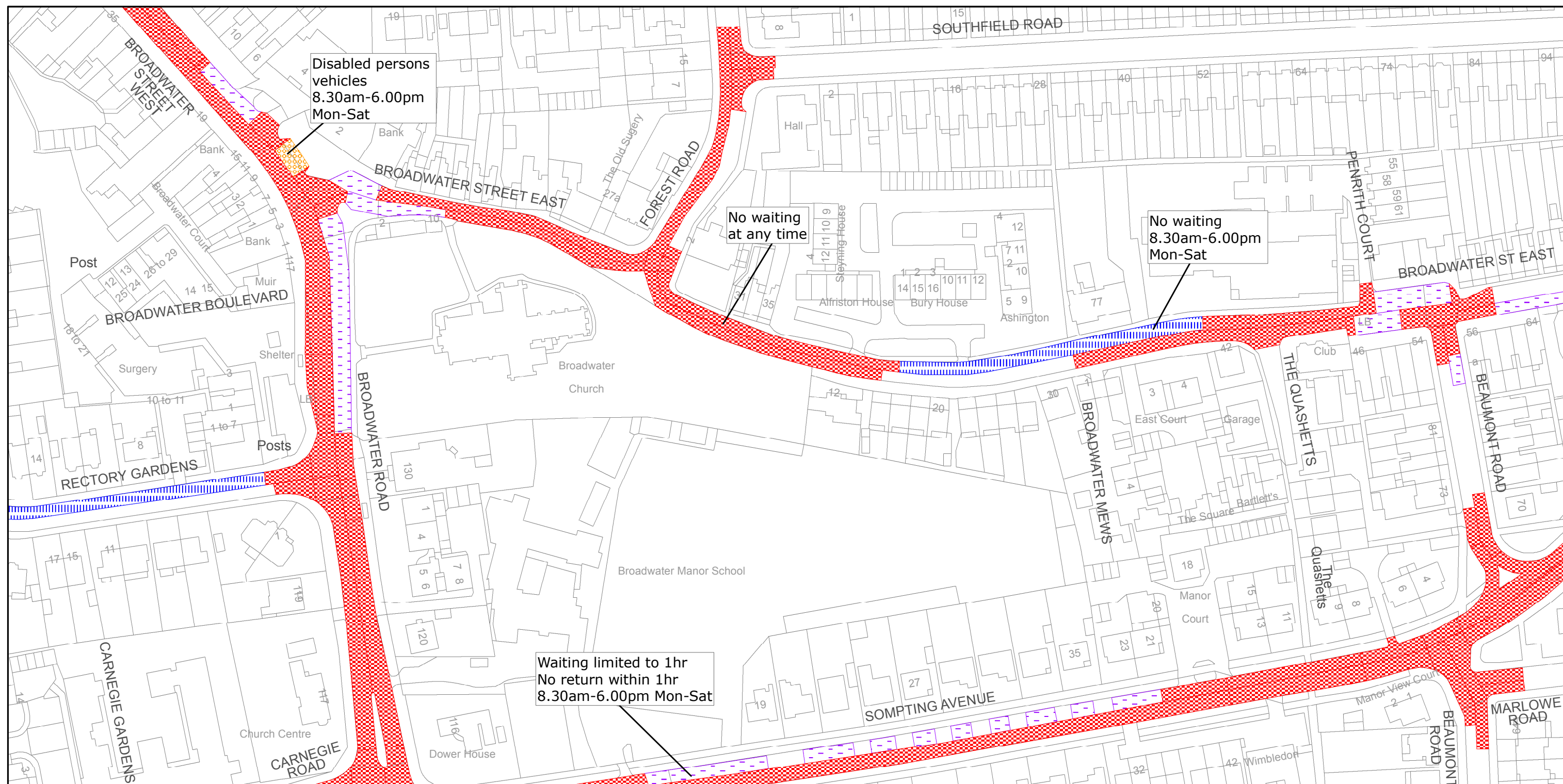
day of MARCH 2012



Authorised Signatory
WOR-021-MM



04/08 DELEGATED AUTHORITY



West Sussex County Council
Highways & Transport
The Grange
Tower Street
Chichester
West Sussex
PO19 1RH

Reproduced from or based upon 2009 Ordnance Survey mapping with permission of the Controller of HMSO © Crown Copyright reserved.
Unauthorised reproduction infringes Crown copyright and may lead to prosecution or civil proceedings West Sussex County Council Licence No. 100023447

WORTHING BOROUGH: BROADWATER AND
GAISFORD WARDS

WAITING RESTRICTIONS

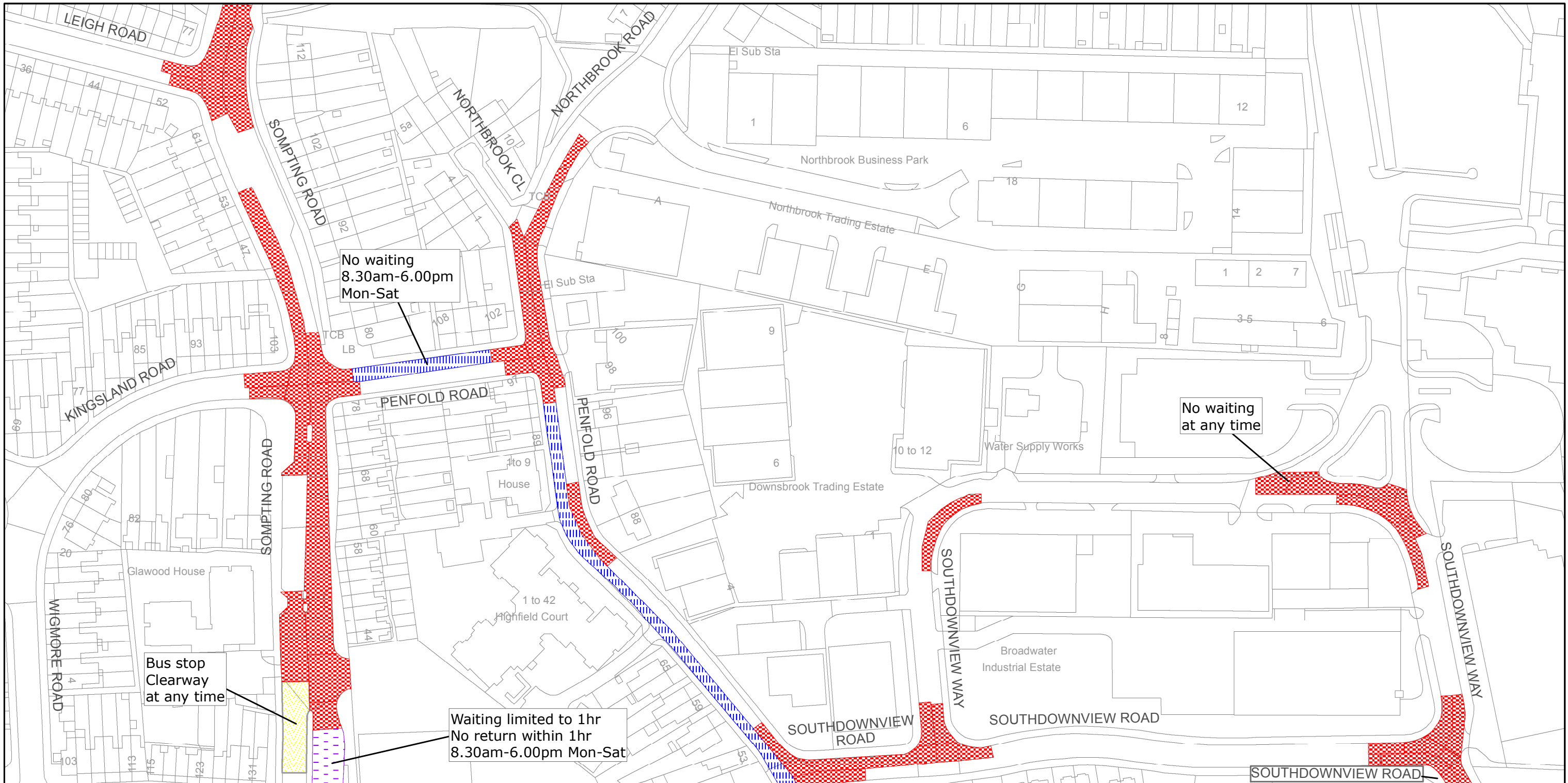
TILE REF NO:
TQ1404SEN

SHEET ISSUE NO 3

SHEET ACTIVE FROM 12/03/2012



SCALE:
1:1250
at A3 size



West Sussex County Council
Highways & Transport
The Grange
Tower Street
Chichester
West Sussex
PO19 1RH

WORTHING BOROUGH: BROADWATER WARD WAITING RESTRICTIONS

Reproduced from or based upon 2009 Ordnance Survey mapping with permission of the Controller of HMSO © Crown Copyright reserved.
Unauthorised reproduction infringes Crown copyright and may lead to prosecution or civil proceedings West Sussex County Council Licence No. 100023447

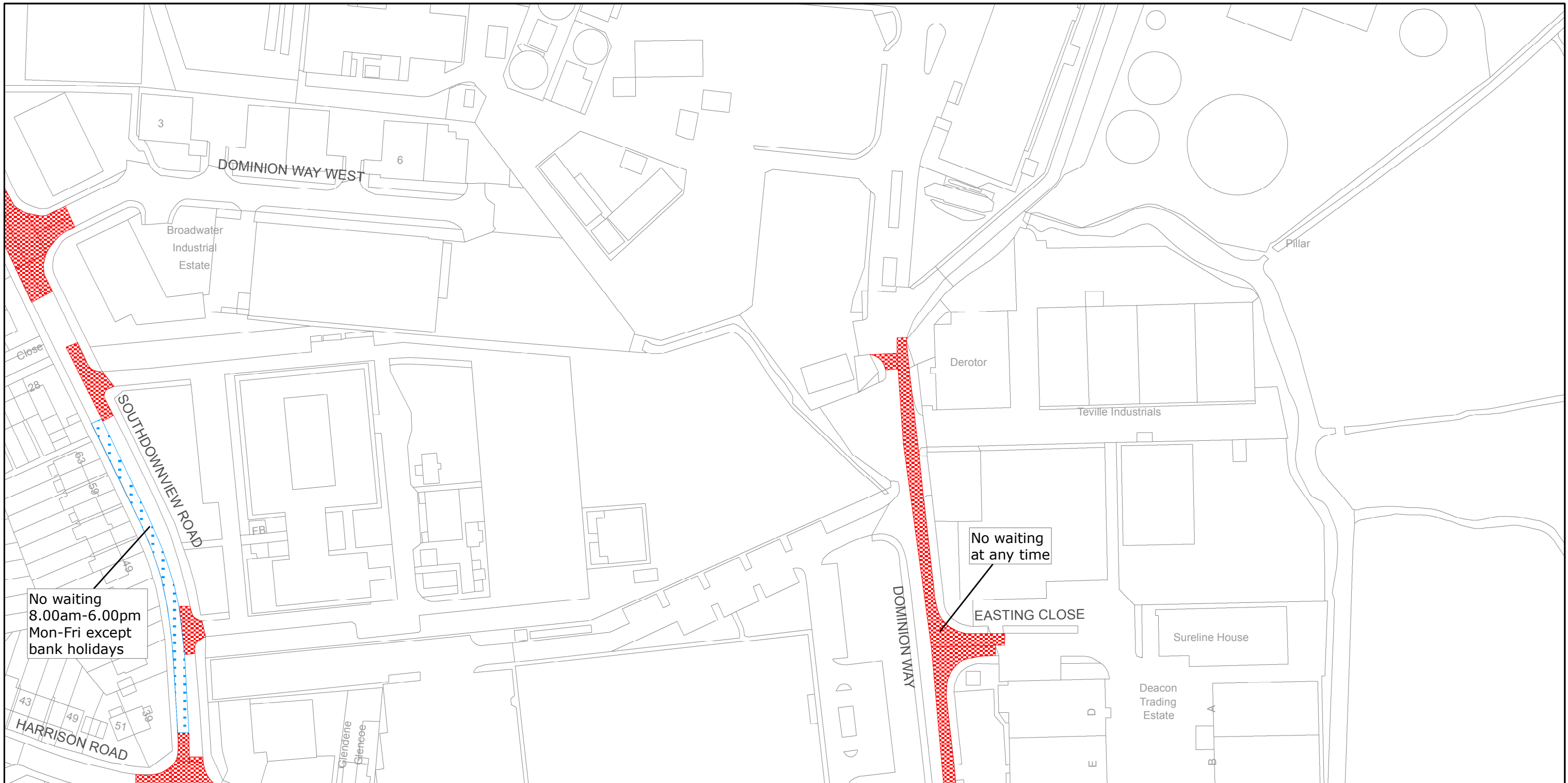
TILE REF NO:
TQ1504NWS

SHEET ISSUE NO 3

SHEET ACTIVE FROM 12/03/2012



SCALE:
1:1250
at A3 size



West Sussex County Council
Highways & Transport
The Grange
Tower Street
Chichester
West Sussex
PO19 1RH

WORTHING BOROUGH: BROADWATER WARD

WAITING RESTRICTIONS

Reproduced from or based upon 2009 Ordnance Survey mapping with permission of the Controller of HMSO © Crown Copyright reserved.
Unauthorised reproduction infringes Crown copyright and may lead to prosecution or civil proceedings West Sussex County Council Licence No. 100023447

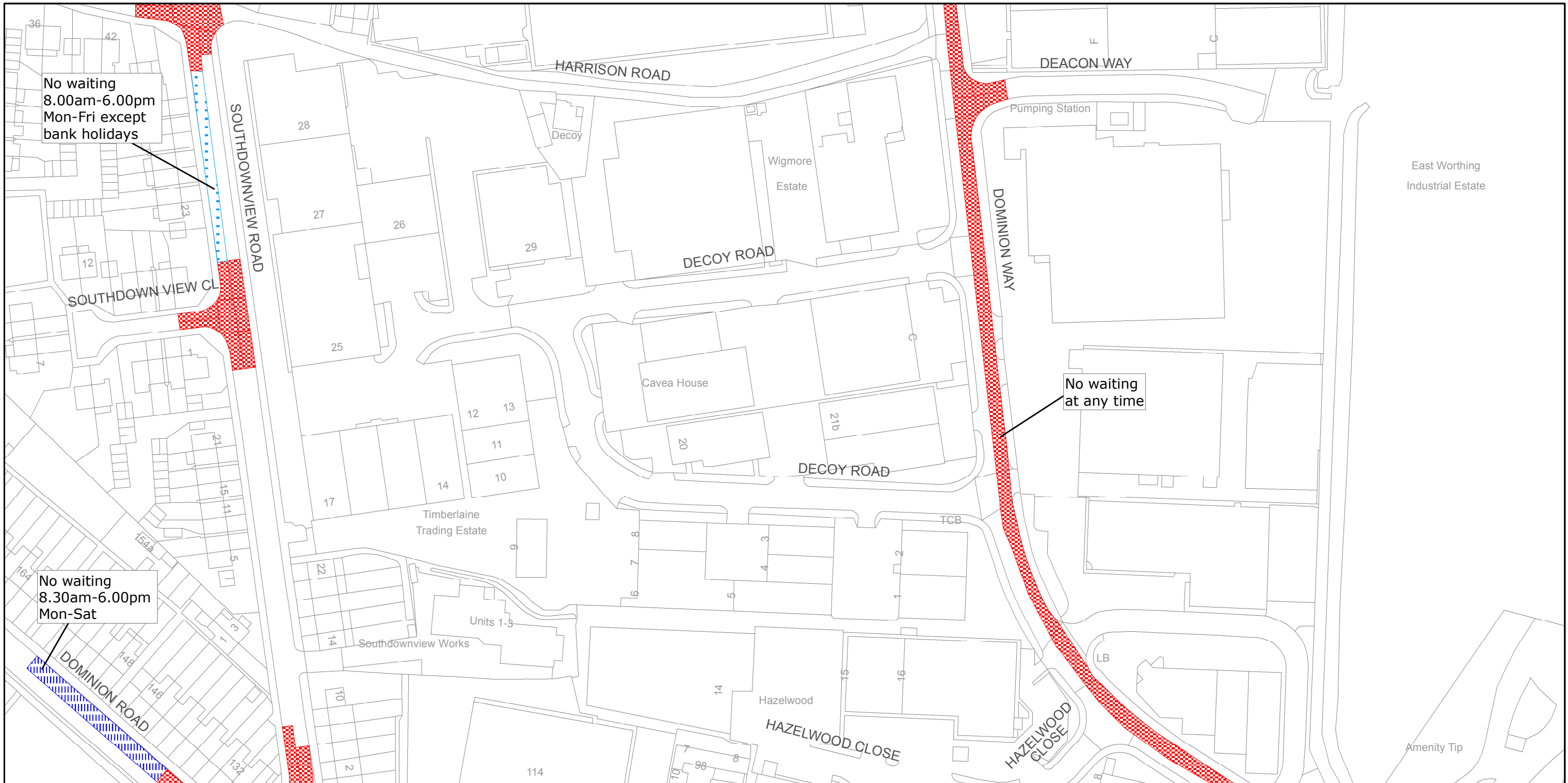
TILE REF NO:
TQ1504SEN

SHEET ISSUE NO 2

SHEET ACTIVE FROM 12/03/2012



SCALE:
1:1250
at A3 size



West Sussex County Council
Highways & Transport
The Grange
Tower Street
Chichester
West Sussex
PO19 1RH

WORTHING BOROUGH: BROADWATER WARD

WAITING RESTRICTIONS

Reproduced from or based upon 2009 Ordnance Survey mapping with permission of the Controller of HMSO © Crown Copyright reserved.
Unauthorised reproduction infringes Crown copyright and may lead to prosecution or civil proceedings West Sussex County Council Licence No. 100023447

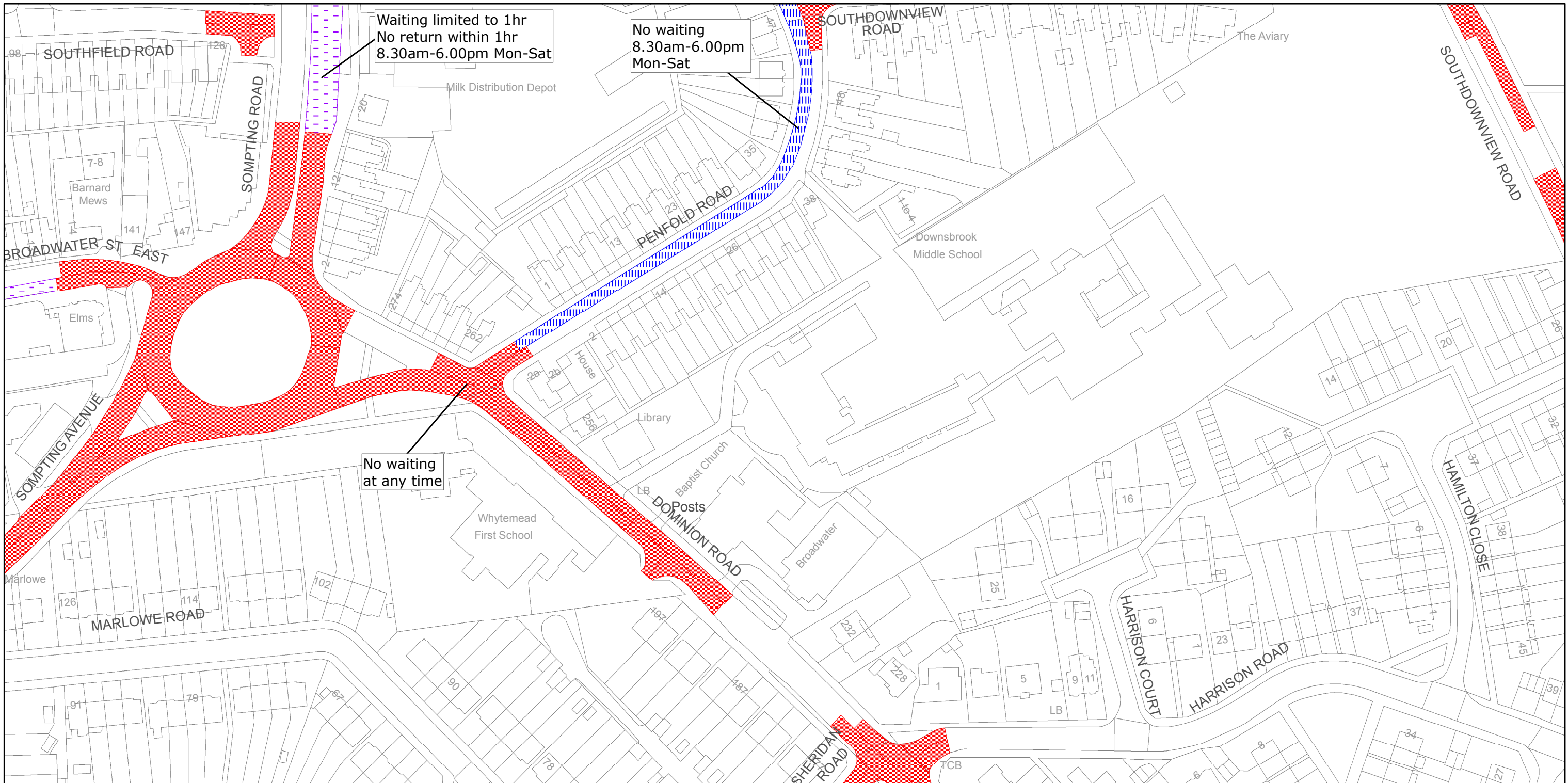
TILE REF NO:
TQ1504SES

SHEET ISSUE NO 2

SHEET ACTIVE FROM 12/03/2012



SCALE:
1:1250
at A3 size



West Sussex County Council
Highways & Transport
The Grange
Tower Street
Chichester
West Sussex
PO19 1RH

WORTHING BOROUGH: BROADWATER WARD

WAITING RESTRICTIONS

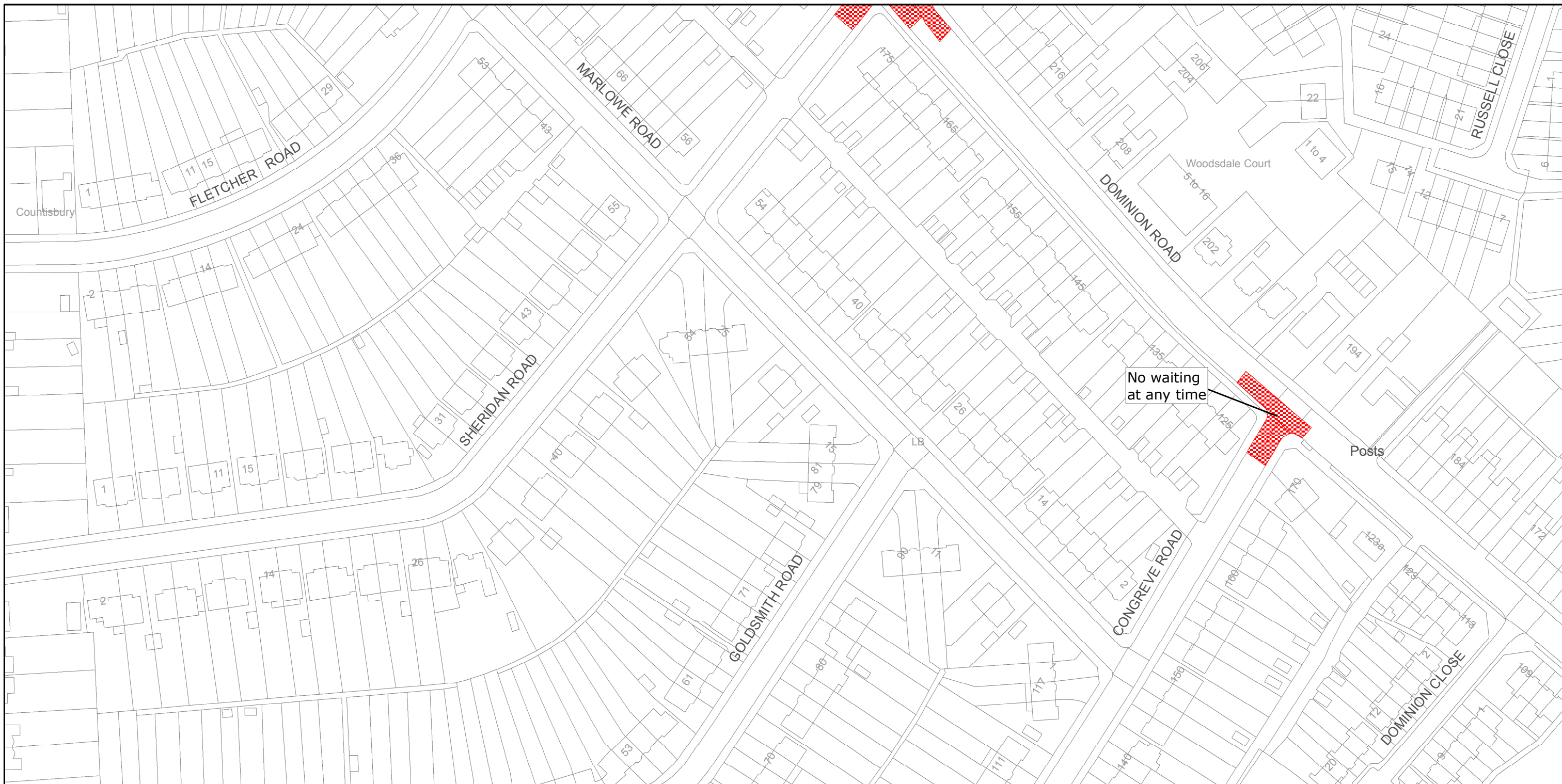
Reproduced from or based upon 2009 Ordnance Survey mapping with permission of the Controller of HMSO © Crown Copyright reserved.
Unauthorised reproduction infringes Crown copyright and may lead to prosecution or civil proceedings West Sussex County Council Licence No. 100023447

TILE REF NO:
TQ1504SWN

SHEET ISSUE NO 3
SHEET ACTIVE FROM 12/03/2012



SCALE:
1:1250
at A3 size



West Sussex County Council
Highways & Transport
The Grange
Tower Street
Chichester
West Sussex
PO19 1RH

WORTHING BOROUGH: BROADWATER WARD

WAITING RESTRICTIONS

Reproduced from or based upon 2009 Ordnance Survey mapping with permission of the Controller of HMSO © Crown Copyright reserved.
Unauthorised reproduction infringes Crown copyright and may lead to prosecution or civil proceedings West Sussex County Council Licence No. 100023447

TILE REF NO:
TQ1504SWS

SHEET ISSUE NO 1

SHEET ACTIVE FROM 12/03/2012



SCALE:
1:1250
at A3 size