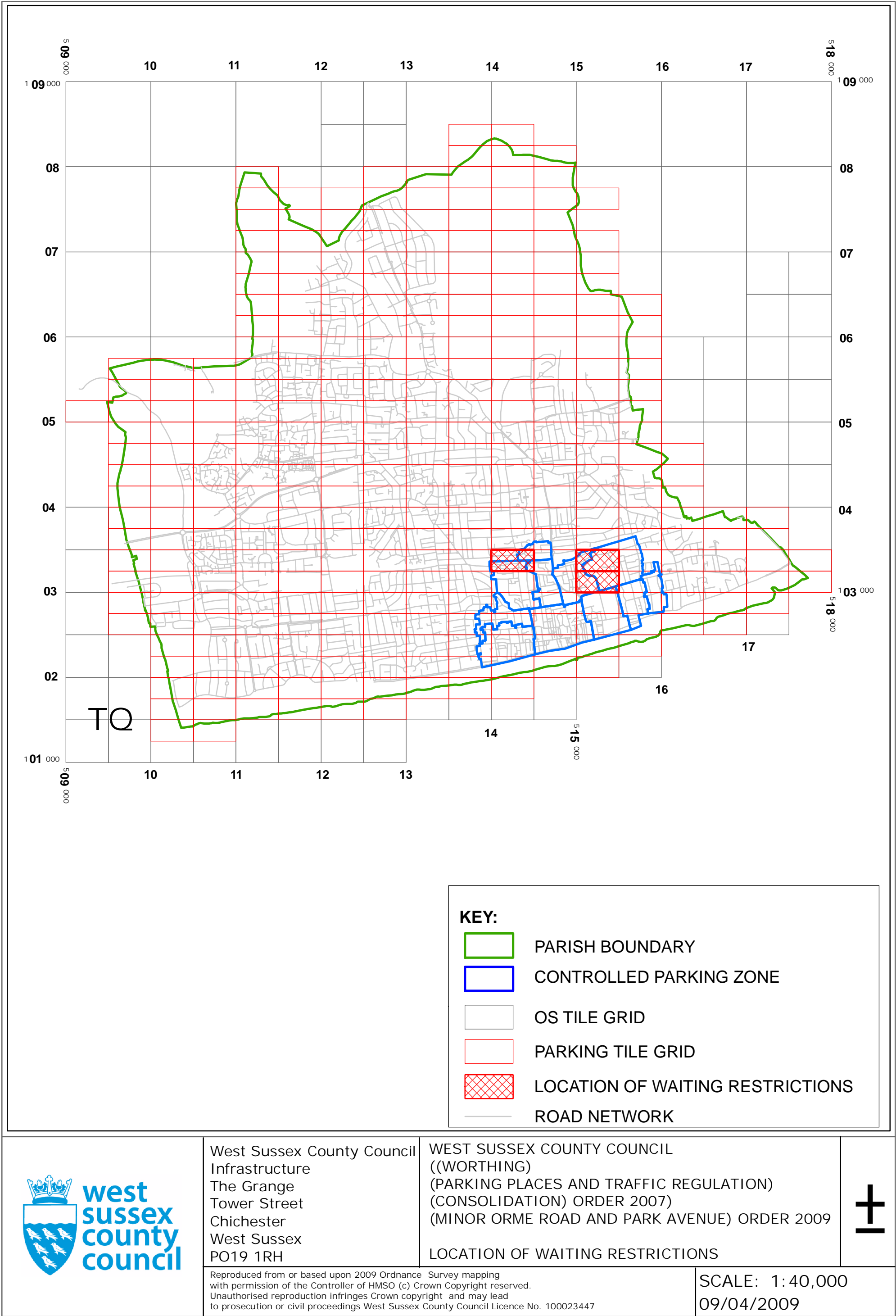


WEST SUSSEX COUNTY COUNCIL
((WORTHING) (PARKING PLACES AND TRAFFIC REGULATION)
(CONSOLIDATION) ORDER 2007)
(MINOR ORME ROAD AND PARK AVENUE) ORDER 2009

WORTHING: LOCATION OF WAITING RESTRICTIONS



(MINOR ORME ROAD AND PARK AVENUE) ORDER 2009.

West Sussex County Council in exercise of their powers under Sections 1 (1) 2 (1) and (2), 4 (2), 45, 46, 49 and 53 and Part IV of Schedule 9 of the Road Traffic Regulation Act 1984 ("the Act") as amended and of all other enabling powers and after consultation with the chief officer of police in accordance with Part III of Schedule 9 to the Act hereby make the following Order:-


1. This Order shall come into operation on the 9th day of April 2009 and may be cited as "West Sussex County Council ((Worthing) (Parking Places and Traffic Regulation) (Consolidation) Order 2007) (Minor Orme Road and Park Avenue) Order 2009".
2. The "West Sussex County Council (Worthing) (Parking Places and Traffic Regulation) (Consolidation) Order 2007" is hereby amended by the deletion from it of the plans specified in the First Schedule to this Order and the substitution of the plans attached in the Second Schedule to this Order.

Plan numbers to be revoked

TQ1403SWN (Issue No 2)
TQ1503SWN (Issue No. 1)
TQ1503SWS (Issue No. 1)

(as attached)

TQ1403SWN (Issue No. 3)
TQ1503SWN (Issue No. 2)
TQ1503SWS (Issue No. 2)

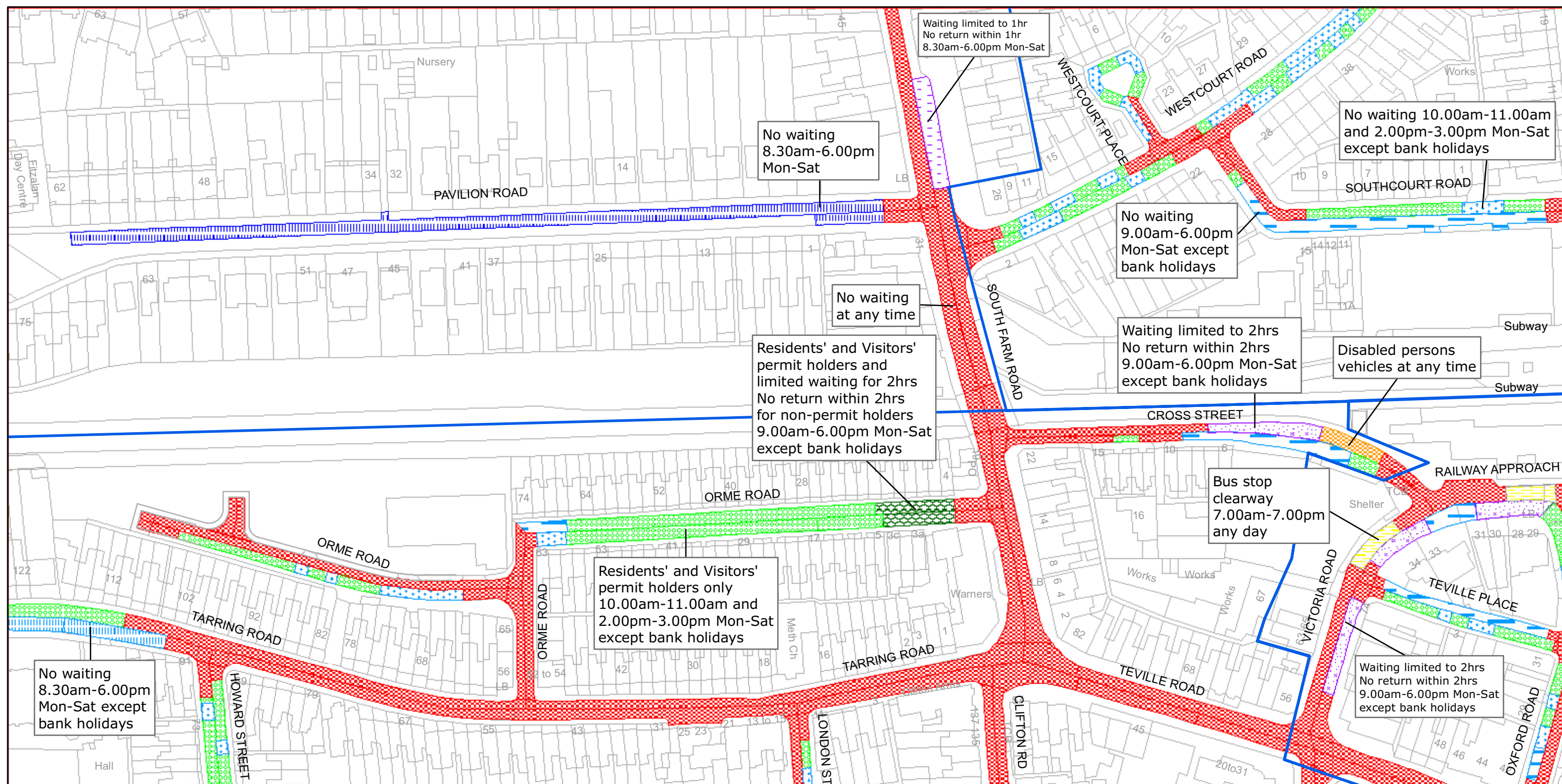
The COMMON SEAL of WEST SUSSEX
COUNTY COUNCIL was hereto affixed
the **TWENTY FOURTH** day of **MARCH 2009**
in the presence of) (L.S.)

Authorised Signatory)

I HEREBY CERTIFY THIS TO
BE A TRUE COPY OF THE
ORIGINAL DOCUMENT

.....
 Authorised Officer

WEST SUSSEX COUNTY COUNCIL

TRO/125/RC



West Sussex County Council
Infrastructure
The Grange
Tower Street
Chichester
West Sussex
PO19 1RH

WORTHING BOROUGH: CENTRAL & GAISFORD WARDS WAITING RESTRICTIONS

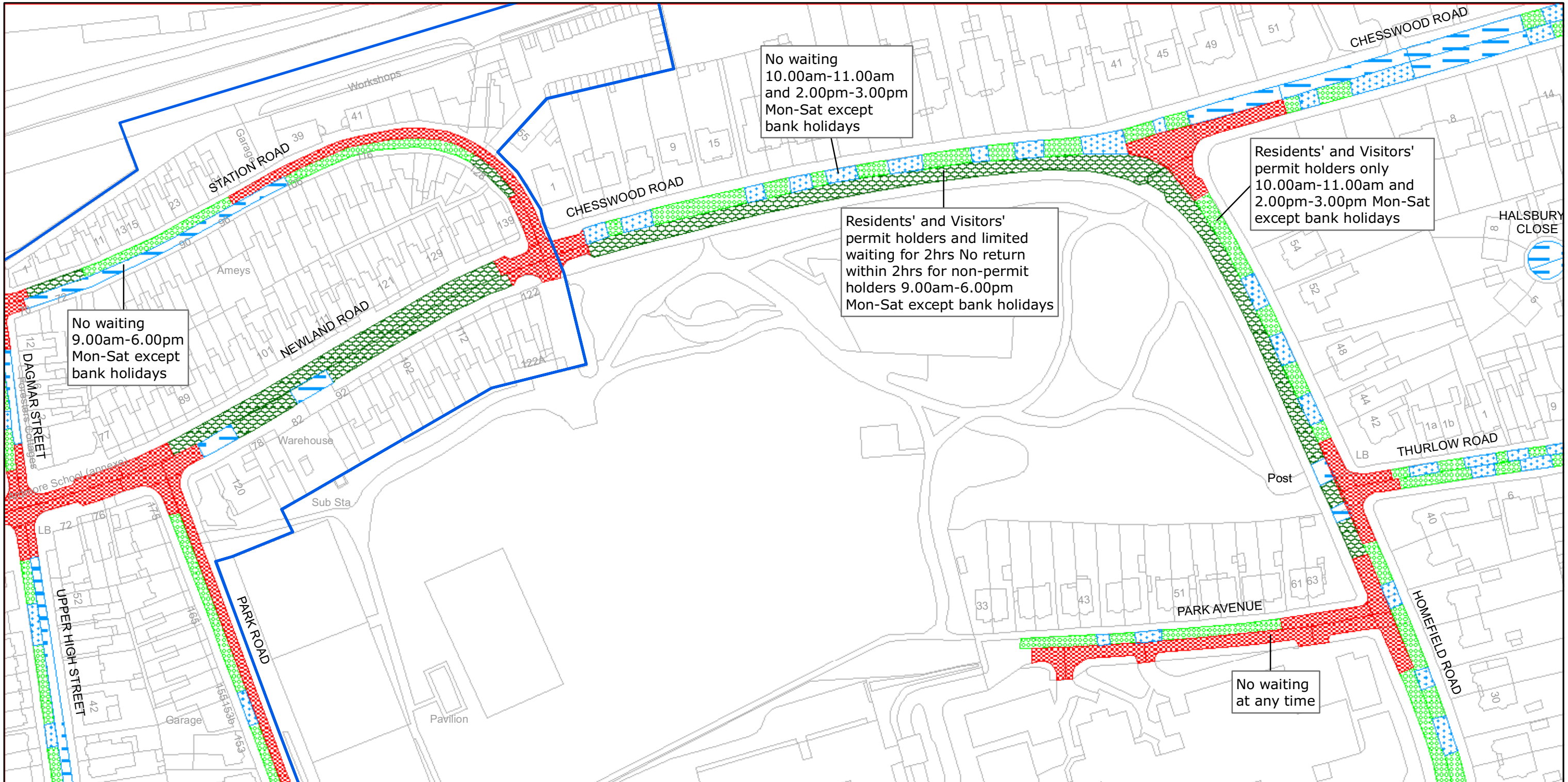
Reproduced from or based upon 2008 Ordnance Survey mapping with permission of the Controller of HMSO (c) Crown Copyright reserved.
Unauthorised reproduction infringes Crown copyright and may lead to prosecution or civil proceedings West Sussex County Council Licence No. 100023447

TILE REF NO:
TQ1403SWN

SHEET ISSUE NO 3
SHEET ACTIVE FROM - 09/04/2009



SCALE:
1:1250
at A3 size



West Sussex County Council
Infrastructure
The Grange
Tower Street
Chichester
West Sussex
PO19 1RH

WORTHING BOROUGH: CENTRAL & SELDEN WARDS

WAITING RESTRICTIONS

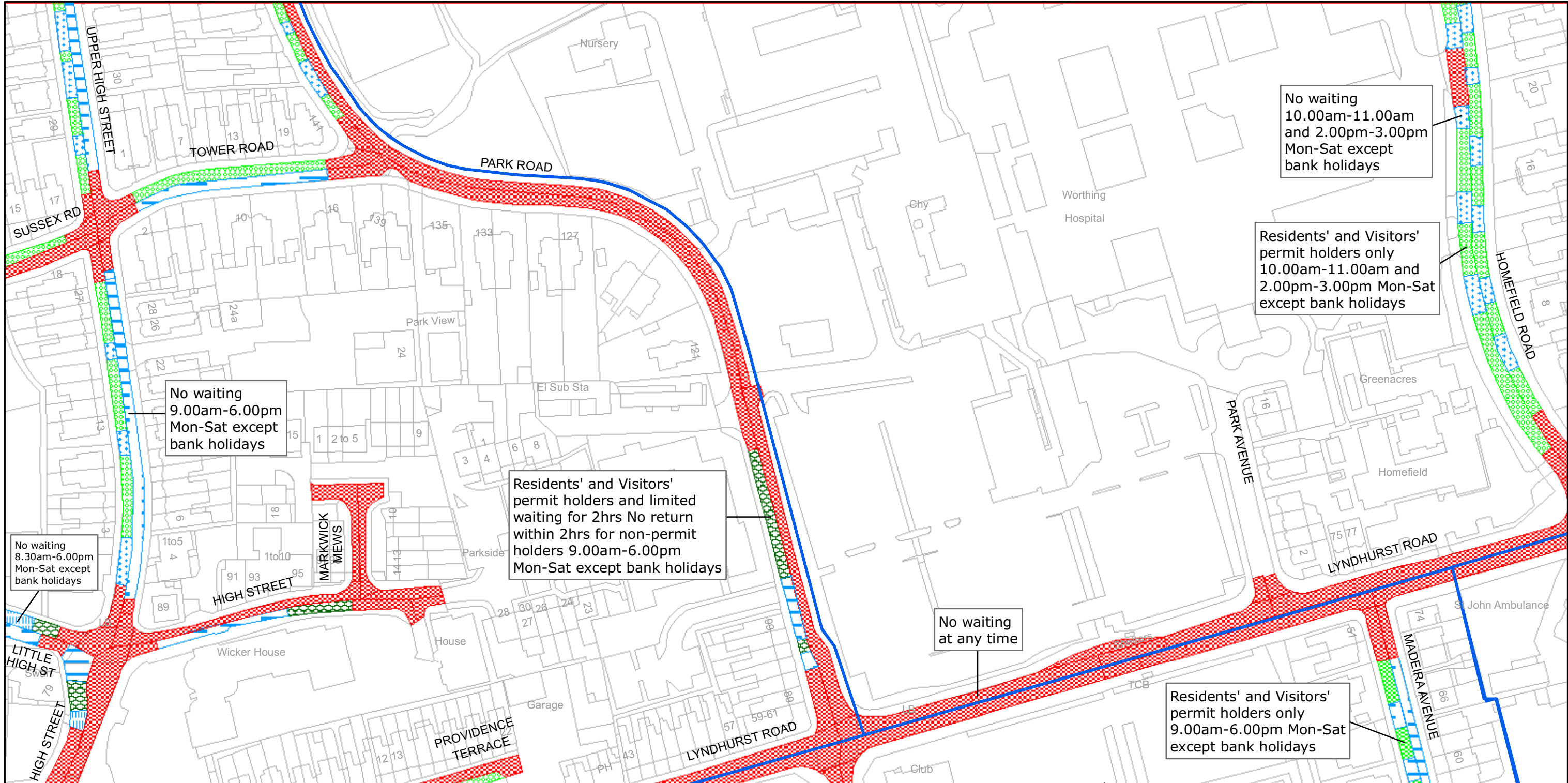
Reproduced from or based upon 2008 Ordnance Survey mapping with permission of the Controller of HMSO (c) Crown Copyright reserved.
Unauthorised reproduction infringes Crown copyright and may lead to prosecution or civil proceedings West Sussex County Council Licence No. 100023447

TILE REF NO: TQ1503SWN

SHEET ISSUE NO 2
SHEET ACTIVE FROM - 09/04/2009



SCALE:
1:1250
at A3 size



West Sussex County Council
Infrastructure
The Grange
Tower Street
Chichester
West Sussex
PO19 1RH

WORTHING BOROUGH: CENTRAL & SELDEN WARDS

WAITING RESTRICTIONS

Reproduced from or based upon 2008 Ordnance Survey mapping with permission of the Controller of HMSO (c) Crown Copyright reserved.
Unauthorised reproduction infringes Crown copyright and may lead to prosecution or civil proceedings West Sussex County Council Licence No. 100023447

TILE REF NO: TQ1503SWS

SHEET ISSUE NO 2
SHEET ACTIVE FROM - 09/04/2009



SCALE:
1:1250
at A3 size