

WEST SUSSEX COUNTY COUNCIL
(WORTHING) (PARKING PLACES AND TRAFFIC REGULATION)
(CONSOLIDATION) ORDER 2007.

WEST SUSSEX COUNTY COUNCIL
(WORTHING) (PARKING PLACES & TRAFFIC REGULATION)
(CONSOLIDATION) ORDER 2007

West Sussex County Council in exercise of their powers under Sections 1 (1) 2 (1) and (2), 4 (2), 45, 46, 49 and 53 and Part IV of Schedule 9 of the Road Traffic Regulation Act 1984 ("the Act") as amended and of all other enabling powers and after consultation with the Chief Officer of Police in accordance with Part III of Schedule 9 to the Act hereby make the following Order: -

PART I

GENERAL

1. Commencement and Citation

- 1.1 This Order shall come into operation on the 2nd day of July 2007 and may be cited as "West Sussex County Council (Worthing) (Parking Places & Traffic Regulation) (Consolidation) Order 2007" hereinafter called "this Order".

2. Revocation

- 2.1 The Orders and parts of Orders as specified in the First Schedule are hereby revoked.

3. Interpretation

- 3.1 Save as otherwise defined in this Order, each and every expression shall have the meaning assigned to it by the Traffic Signs Regulations and General Directions 2002 SI 3113 ("TSR&GD").

"authorised parking place" means any parking place on a road authorised or designated by an order made or having effect as if made under the Act;

"blue badge" and "disabled persons' badge" have the same meaning as in the Disabled Persons (Badges for Motor Vehicles) (England) Regulations 2000 SI 682;

"Borough Council" means Worthing Borough Council;

"bullion vehicle" means a vehicle in the service of a security contractor designed for the purpose of transporting valuables and cash;

"charging hours" means the hours specified in the Key;

"County Council" means West Sussex County Council;

"Council" means either or both the Borough Council and/or the County Council;

"delivering" and "collecting" in relation to any goods includes checking the goods for the purpose of their delivery or collection;

"disabled person's vehicle" has the same meaning as in The Local Authorities' Traffic Orders (Exemptions for Disabled Persons) (England and Wales) Regulations 1986 as amended;

"dispensation notice" means a notice issued in accordance with Article 30.1;

"driver" in relation to a vehicle waiting in a parking place or on a road means the person driving the vehicle at the time it was left in the parking place;

"General Prohibition" means the prohibition as set out in Article 4;

"goods vehicle" means a motor vehicle which is constructed or adapted for use for the carriage of goods or burden of any description and is not drawing a trailer;

"initial charge " and "excess charge" have the meaning assigned to them respectively by Section 46(1) of the Act;

"invalid carriage" has the same meaning as in section 136 of the Act;

"issuing authority" means either the Borough Council or the County Council or any organisation contracted by the Council to issue permits;

"Key" means the key attached to the Order Plans to be read in conjunction with those Order Plans;

"local bus" means a public service vehicle used for the provision of a local service not being an excursion or tour;

"local service" has the same meaning as in section 2 of the Transport Act 1985;

"motor cycle" has the same meaning respectively as in section 136 of the Act excluding any motor cycle which has a side-car or trailer, or which has more than two wheels;

"no return" means no return to a parking place within the same street within the specified period set out in the Key;

"no waiting" means an area of highway shown on the Order Plans where waiting is prohibited at the times indicated;

"no waiting at any time" means an area of the highway shown on the Order Plans where waiting is prohibited at any time;

"operative hours" means the hours within which the waiting restrictions and parking places are operative as indicated in the Key;

"Order Plans" means the On-Street Parking and Waiting Plans including the Key and Schedules, which are incorporated in this Order;

"owner" has the meaning assigned to it by section 82(2) and (3) of the Road Traffic Act 1991;

"parking disc" has the same meaning as in the Local Authorities' Traffic Orders (Exemptions for Disabled Persons) (England) Regulations 2000;

"parking place" means an area of land shown as a parking place on the Order Plans;

"parking space" means an area contained within a parking place in which a vehicle may be parked;

"parking ticket" means a ticket issued by a ticket machine on receipt of payment of an initial charge;

"parking voucher" means a device of a type and design approved by the Secretary of State for Transport under section 51 of the Act;

"passenger vehicle" means any motor vehicle having more than two wheels (other than an invalid carriage) constructed solely for the carriage of passengers and their effects;

"Pay & Display parking place" means a parking place on an area of highway indicated in the key for Pay & Display parking in accordance with this Order;

"permit" means a permit issued under the provisions of this Order;

"permit holder" means a person to whom a permit has been issued under the provisions of this Order;

"permitted hours" means those times shown on the Order Plans and identified in the Key during which vehicles are permitted to park in relation to that parking place;

"protective cover" means a protective cover issued by the Council or an issuing authority under the provisions of Article 11.4 (b);

"public service vehicle" has the same meaning as in section 1 of the Public Passenger Vehicles Act 1981;

"relevant position" means on the dashboard or fascia of the vehicle or where the vehicle is not fitted with a dashboard or fascia in a conspicuous position on the Vehicle so as to be clearly legible from the outside of the vehicle;

"resident" means a person whose principal home is a dwelling in one of the controlled parking zone addresses in the Third Schedule;

"specified user parking places" means parking places provided for use by a specified group of users;

"Taxi" means a vehicle licenced under Section 37 of the Town Police Clauses Act 1847

"ticket machine" means an apparatus designed to issue parking tickets indicating that payment of a charge has been made and the date and time at which the charge was paid;

"timing point" means a recognised timing point which is the location where a public service vehicle may wait to ensure adherence to a published timetable or local service registration including

departure and terminal points provided that the location has been approved in writing by the Chief Constable and the Highway Authority;

"traffic sign" means a sign of any size colour and type prescribed or authorised under or having effect as though prescribed or authorised under section 64 of the Act;

"traffic warden" means a traffic warden employed by a police authority in pursuance of S.95 of the Act;

"Universal Service Provider" has the same meaning as that assigned to it in section 4(3) of the Postal Services Act 2000;

"valid visitor's permit" means a visitor's permit which identifies for the purposes of this Order the commencement of the period when the vehicle, on which the permit is displayed, is left in a parking place by means of clear and appropriate indication made by or on behalf of the driver of:

- (i) the month
- (ii) the date in the month
- (iii) the day of the week
- (iv) the hour of the day, and
- (v) the next succeeding five minute index within the hour of the day at which the vehicle was first left in the parking place;

"vehicle" has the same meaning as that assigned to "motor vehicle" in section 136(1) of the Act;

"valid parking voucher" means a parking voucher which identifies for the purposes of this order the commencement of the period when the vehicle on which the voucher is displayed is left in a parking place by means of clear and appropriate indications made by or on behalf of the driver of:

- (a) the month
- (b) the date in the month
- (c) the day of the week
- (d) the hour of the day, and
- (e) the next succeeding five minute index within the hour of the day at which the vehicle was first left in the parking place;

"zone(s)" means any one or more of those zones identified in the Third Schedule;

- 3.2 Any reference in this Order to a specific statute or statutory provision includes references to any statutory modification extension or re-enactment of such statute or statutory provision and to any regulations orders bye laws or other subordinate legislation made under such statute or statutory provision from time to time.
- 3.3 The prohibitions, restrictions and requirements imposed by this Order are in addition to and not in derogation of any restriction, prohibition or requirement imposed by any other enactment and any exception or exemption from the provisions of this Order is without prejudice to the provisions of any other enactment.
- 3.4 For the purpose of this Order a vehicle shall be regarded as displaying a disabled person's badge or a parking disc in the relevant position when and only when they are displayed in accordance with Regulation 4 of The Local Authorities' Traffic Orders (Exemptions for Disabled Persons) (England) Regulations 2000.
- 3.5 Except where otherwise stated any reference in this Order to a numbered Article Paragraph or Schedule is a reference to the Article, Paragraph or Schedule bearing that number in this Order and any Article, Paragraph and Schedule headings shall not be taken into account for the purposes of construction or interpretation.
- 3.6 Nothing in this Order shall be construed so as to effect the rights of the County Council or the Borough Council or an issuing authority to exercise their unfettered discretion in relation to any obligation or requirement placed upon any one of them in this Order.

PART II

GENERAL PROHIBITION

4. General prohibition of stopping or waiting of vehicles

- 4.1 Save as provided in Article 6 no person shall cause or permit any vehicle to stop or wait on any road;

(a) where stopping or waiting is prohibited during the times shown on the Order Plans; or

(b) shown on the Order Plans as a parking place,

except in accordance with this Order.

5. The prohibitions and restrictions imposed by this Order shall be in addition to and not in derogation from any restriction or requirement imposed by any regulations made or having effect as if made under the Act, or by or under any other enactment.
6. Exemptions to the General Prohibition
- 6.1 A vehicle being used in connection with: -
 - (a) the removal of any obstruction to traffic, or
 - (b) the maintenance improvement or reconstruction of a road, or
 - (c) the laying erection alteration or repair of any sewer or any main pipe or cable or other apparatus for the provision of gas water electricity or telecommunications in or on land adjacent to a road by a utility organisation attending their apparatus in pursuance of their statutory powers or duties, or
 - (d) in pursuance of a local authority's highways management, works, maintenance, waste collection, street cleansing, highways, or
 - (e) delivering or collecting goods provided that the delivery or collection: -
 - (i) does not occur on those roads as shown on the Order Plans where stopping or loading is prohibited at any time; or
 - (ii) occurs only on those roads with limited loading restrictions as shown on the Order Plans entirely within those times when loading is permitted, or
 - (f) taking petrol oil water or air from any garage situated on or adjacent to a road, or
 - (g) taking part in a funeral (provided the vehicle is in the service of a business of funeral directors), or
 - (h) taking part in a wedding (provided the vehicle is the principal vehicle responsible for the carriage of the wedding party / bride) and is attended throughout, or
 - (i) being used by the emergency services provided such vehicle is being used in pursuance of their statutory powers or duties, or
 - (j) by a doctor district nurse or midwife attending an emergency (evidence may be required to show there was a genuine emergency)shall subject to paragraph 6.3 be exempt from the provisions of Article 4.
- 6.2 A vehicle which is :-
 - (a) required by law to stop or obliged to stop so as to prevent an accident or prevented from proceeding by circumstances outside his control, or
 - (b) a public service vehicle waiting in a bus clearway or at an authorised stopping place, terminal or timing point, or
 - (c) directed by or granted permission by a police constable in uniform or traffic warden, or
 - (d) waiting to enable a person to board or alight from that vehicle (save for the areas shown on the Order Plans and in the Key where stopping is prohibited), or
 - (e) in the service of a Universal Service provider being used for the purpose of delivering or collecting postal packets (save for the roads shown on the Order Plans where stopping is prohibited), or
 - (f) a motor cycle parked at any time in a parking place not being a specified user parking place, or
 - (g) waiting to be used by occupiers of premises adjacent to a parking place to facilitate the removal or delivery of furniture from or to those premises, or
 - (h) waiting otherwise than in a parking space if goods are being sold or offered for sale from the vehicle by a person who is licensed by the Borough Council to sell goods from that location, or
 - (i) waiting in a parking place other than a specified user parking place to enable it to be used in connection with removing advertising posters or cleaning windows or chimneys in on or from premises adjacent to the parking place in which the vehicle is waiting, or
 - (j) waiting for the purpose of delivering or collecting goods including cash other valuables or valuable securities by bullion vehicles

(k) validly displaying a Blue Badge in the relevant position in the circumstances prescribed in Regulations 7, 8 or 9 and subject to the limitation set out in regulation 6(2) of the Local Authorities' Traffic Orders (Exemptions for Disabled Persons) (England) Regulations 2000 SI 683, or

(l) displaying a dispensation notice in accordance with the provisions of Article 30, or

(m) displaying a permit in accordance with the provisions of this Order, or

(n) displaying a parking ticket or parking voucher whilst parked within a parking place shown on the Order Plans

shall subject to paragraph 6.3 be exempt from the provisions of Article 4.

6.3 Those vehicles described in 6.1(a) to (j) and 6.2(a) to (j) inclusive are subject to the provisions that: -

(a) there is no reasonable alternative place to stop or wait, and

(b) they only stop or wait for so long as is necessary.

6.4 If and insofar as a vehicle described above is parked in a parking place, that vehicle must be wholly within the parking place as defined by white lines.

PART III

PARKING PLACES - GENERAL

7. Designation of Parking Places

7.1 The parts of roads shown on the Order Plans as being parking places may be used during the permitted hours by such classes of vehicles and in such positions as indicated by the traffic signs adjoining each parking place.

7.2 Nothing in Paragraph 7.1 shall restrict the power of the Council to grant an order for preventing an obstruction of the roads on the occasion of any public procession rejoicing or illumination or where the roads are thronged or liable to be obstructed close to any parking place.

7.3 Where on the Order Plans a parking place is shown as available for vehicles of a specified class or in a specified position, the driver of a vehicle shall not permit it to wait in that parking place unless it is a vehicle of the specified class.

8. Carriageway Markings and Traffic Signs

8.1 The County Council shall place and maintain on or in the vicinity of each parking place traffic signs indicating the details of the restrictions applicable to that parking place.

8.2 The County Council shall provide and maintain the road markings required to indicate the extent of each parking place.

9. Power to suspend the use of parking places

9.1 Any person duly authorised by the issuing authority may suspend the use of any part of a parking place whenever he considers such suspension is necessary; -

(a) for facilitating the movement of traffic or promoting its safety, or

(b) for facilitating any building operation, demolition or excavation in or adjacent to any part or the whole of a parking place, or

(c) for maintaining, improving or reconstructing any part or the whole of a parking place or any part of the adjacent highway, or

(d) for laying, erecting, altering, removing or repairing any sewer pipe or apparatus for the supply of gas, water, electricity or telecommunications, or

(e) for placing maintenance or removal of any traffic sign in or adjacent to a parking place, or

(f) for the convenience of occupiers of premises adjacent to a parking place to facilitate the removal or delivery of furniture from or to those premises, or

(g) for the convenience of occupiers of premises adjacent to a parking place on the occasion of weddings or funerals or on other special occasions, or

(h) if due to a public procession, rejoicing or illumination or when the streets are thronged or liable to be obstructed.

- 9.2 A police constable in uniform may suspend the use of the whole or any part of a parking place for not longer than twenty-four hours whenever he considers such suspension is reasonably necessary for the purpose of facilitating the movement of traffic or promoting its safety.
- 9.3 Any person suspending the use of any part or the whole of a parking place in accordance with the provisions of paragraphs 7.2, 9.1 or 9.2 above shall place or cause to be placed in or adjacent to any part of that parking place a traffic sign indicating that vehicles are prohibited from waiting or stopping.
- 9.4 No person shall cause or permit a vehicle to be left in any part of a suspended parking place or adjacent to it where a traffic sign has been placed in pursuance of paragraph 9.3 above unless the vehicle is being used for any purpose specified in paragraphs 7.2 or 9.1 or the vehicle is left with the permission of the person suspending the use of the parking place.

PART IV

PROVISIONS RELATING TO RESIDENTS' AND NON RESIDENTS' PARKING PERMITS

10. Parking places for use by holders of residents' parking permits
- 10.1 Subject to the provisions of this Order those parking places shown on the Order Plans as parking places for use by residents' permit holders may be used during the permitted hours by vehicles displaying in the manner specified in Article 11 a residents' permit.
11. Application issue and display
- 11.1 A resident whose normal place of abode is specified in the Third Schedule may apply for the issue of a residents' permit by completing the appropriate form and submitting it to the issuing authority together with the fee specified in the Second Schedule.
- 11.2 Any residents' permits issued in accordance with the provisions of this Order may only be used in the parking places specified on the permit.
- 11.3 The issuing authority may at any time before an application is processed or after a residents' permit has been issued require the applicant or the holder of a residents' permit to produce such evidence as they may reasonably require to verify any particulars or information received by them to validate the application or the existing residents' permit.
- 11.4 Upon receipt by the issuing authority of the correct fee, the completed application form and any other documents requested in accordance with paragraph 11.3, the issuing authority being satisfied that the applicant is a resident and is the owner of the vehicle may issue to the applicant: -
- (a) one residents' permit permitting the permit holder to park the vehicle during the permitted hours in any parking place identified on the parking permit; and
- (b) one protective cover for displaying the residents' permit.
- 11.5 A residents' permit shall be displayed at all times in its protective cover on the nearside of the windscreen of the vehicle so that all particulars are visible and can be read from the front or near side of the vehicle at all times.
12. Form of residents' permits
- 12.1 A residents' permit shall be in writing and shall include: -
- (a) the registration mark of the vehicle;
- (b) the period of time it is valid (subject to the provisions of Article 15);
- (c) an indication it has been issued by or on behalf of the County Council or Borough Council;
- (d) details of the designated zone(s) or road(s) in which the vehicle may be left; and
- (e) an indication that the appropriate fee payable before issue has been paid.
13. Surrender and withdrawal
- 13.1 The holder of a residents' permit may voluntarily surrender their residents' permit to the issuing authority at any time and at the discretion of the issuing authority a refund or replacement may be given.
- 13.2 A permit shall remain the property of the issuing authority at all times and is not transferable.

- 13.3 The issuing authority may by written notice addressed to a residents' permit holder and sent by recorded delivery withdraw the residents' permit and require the residents' permit holder to surrender it to them (together with any other permits) and within 48 hours of receiving such notice the(se) permit(s) shall be deemed invalid

14. Application and issue of replacements

- 14.1 If a residents' permit is accidentally mutilated defaced or the figures or text become illegible or the colour of the residents' permit becomes altered by fading or otherwise the residents' permit holder shall immediately surrender it to the issuing authority and subject to the residents' permit holder paying the issuing authority's administration charge the issuing authority shall issue a replacement which shall be marked as a replacement and the surrendered residents' permit shall be marked as surrendered and invalid.
- 14.2 If a residents' permit is lost or destroyed the holder of the residents' permit may apply to the issuing authority for a replacement and when the issuing authority is satisfied as to the loss or destruction and the residents' permit holder has paid the issuing authority's administration charge the issuing authority shall issue a replacement residents' permit and the lost or destroyed residents' permit shall then become invalid.

15. Validity

- 15.1 Without prejudice to the preceding paragraphs a residents' permit shall cease to be valid upon the expiration of the period specified in the residents' permit (this being the period for which payment has been made) or if the permit has been interfered with or altered.

16. Non Residents' Permits

- 16.1 Any person who is not a resident but is the owner of a motor vehicle may apply to the issuing authority for the issue of a residents' permit in the same manner as set out in the preceding Articles and if a residents' permit is issued the holder shall be subject to the same provisions applying to a residents' permit holder with the exception of those relating to residency.

PART V

PROVISIONS RELATING TO VISITORS' PERMITS

17. Parking places where visitors' permits may be used

- 17.1 Subject to the provisions of this Order those parking places shown on the Order Plans as parking places for use by residents' permit holders may also be used by vehicles displaying a valid visitor's permit.

18. Display

- 18.1 At all times when a vehicle is left in such parking place during the permitted hours a valid visitors' permit in respect of that vehicle shall be displayed either: -

(a) in the case of a vehicle fitted with a front windscreen, one or more valid visitors' permits with identical indications and placed alongside each other so that the obverse side is directed outwards and is clearly visible to a person outside the vehicle; or

(b) in the case of a vehicle not fitted with a front windscreen, one or more valid parking vouchers with identical indications and placed alongside each other so that the obverse side is exhibited in a conspicuous position on the front or nearside of the vehicle.

19. Application, charge and duration (Visitors' Permits)

- 19.1 Any resident of those roads in the Third Schedule may apply to the issuing authority for a visitors' permit.
- 19.2 The charge payable for a visitors' permit is as specified in the Second Schedule.
- 19.3 The issuing authority may at any time require an applicant or a holder of a visitor's permit to produce such evidence as they reasonably require to verify any particulars or information given to them in the applicant's application form.
- 19.4 The fee for any vehicle left in a parking place during the permitted hours shall be identified as having been paid by the display on the vehicle of one valid visitors' permit (or as the case may be two or more valid visitors' permits with identical indications) indicating the month, date, day and time (or in the case of a weekly permit, the month, date and day) when the vehicle was left.
- 19.5 No refund shall be payable by the issuing authority in respect of any visitors' permit surrendered to them.
- 19.6 At all times a visitors' permit shall remain the property of the issuing authority and is not transferable other than to a genuine visitor to the resident to whom it was issued for immediate use.

- 19.7 A visitors' permit may only be used in the zone/road for which it is issued.
- 19.8 If a resident ceases to be a resident in any of the roads shown on the Order Plans as parking places for use by residents' permit holders any visitors' permits in the possession of that resident shall be surrendered to the issuing authority.

PART VI

OTHER PERMITS

20. Countywide permits

- 20.1 Subject to the provisions of this Order those parking places shown on the Order Plans as parking places for use by residents' permit holders may also be used by vehicles displaying a valid countywide permit on such days and during such hours as shown on the Order Plans to enable the countywide permit holder a reasonable period of time to carry out only their legitimate duties.

21. Application, charge, display, duration and restrictions (Countywide Permits)

- 21.1 Those provisions set out in Part V relating to visitors' permits similarly apply to countywide permits with the exception of the specified fee for a countywide permit which is set out in the Second Schedule and the residency requirement and in addition the issuing authority reserve the right to: -

(a) issue a countywide permit;

(b) withdraw a countywide permit for inappropriate use including (but not by way of limitation) the countywide permit holder using the permit for personal business or for long term parking whilst visiting an office or their own office; and

(c) issue pool permits to reduce the number of multiple applications from individual government departments.

- 21.2 A countywide permit shall be displayed at all times in its protective cover on the nearside of the windscreen of the vehicle so that all particulars are visible and can be read in their entirety from the front or near side of the vehicle at all times during which the vehicle is left in a parking place.

22. Doctors' permits

- 22.1 Those parking places shown on the Order Plans as parking places for use by doctors may be used (subject to the provisions of this Order) by doctors with a valid doctors' permit to park in a designated doctors' parking place.

23. Application, charge, display, duration and restrictions (Doctors' Permits)

- 23.1 Those provisions set out in Part V relating to visitors' permits similarly apply to doctors' permits with the exception of the specified fee for a doctors' permit which is set out in the Second Schedule and the residency requirement and in addition the issuing authority reserve the right to: -

(a) issue a doctors' permit; and

(b) issue pool permits to reduce the number of multiple applications from individual organisations.

- 23.2 A doctors' permit shall be displayed at all times in its protective cover on the nearside of the windscreen of the vehicle so that all particulars are visible and can be read from the front or near side of the vehicle at all times during which the vehicle is left in a parking place.

24. Health care permits

- 24.1 Those parking places shown on the Order Plans as parking places for use by residents' permit holders may also be used (subject to the provisions of this Order) by medical or care personnel with a valid healthcare permit to enable them to make domiciliary visits to residents.

25. Application, charge, display, duration and restrictions (Health Care Permits)

- 25.1 Those provisions set out in Part IV relating to non residents' permits similarly apply to health care permits with the exception of the specified fee for a health care permit which is set out in the Second Schedule and in addition the issuing authority reserve the right to: -

(a) issue pool permits to reduce the number of multiple applications from individual organisations or to limit the number of permits issued to a particular health care organisation or to withdraw a health care permit for inappropriate use including (but not by way of limitation) the health care permit holder using the permit for personal business or for long term parking whilst visiting an office or their own office or place of work;

(b) require the applicant to provide: -

(i) a statement of need highlighting the frequency of proposed visits by the applicant when an application is made;

(ii) written confirmation from a member of senior staff at the applicant's organisation through which the services are provided confirming the information given in the statement of need; and

(iii) any other information regarding the nature of the applicant's organisation.

25.2 The issuing authority further reserve the right to refer to a national register of health care organisations when considering an application.

25.3 A health care permit shall be displayed at all times in its protective cover on the nearside of the windscreen of the vehicle so that all particulars are visible and can be read from the front or near side of the vehicle at all times during which the vehicle is left in a parking place.

25.4 A health care permit shall only be deemed to be validly displayed whilst the vehicle for which the permit has been issued is parked in a parking place for no longer than is necessary to enable the permit holder to provide medical or personal care to a resident of an address within the Third Schedule.

26. Residents' carers permits

26.1 Those parking places shown on the Order Plans as parking places for use by residents' permit holders and residents' and visitors' permit holders may also be used (subject to the provisions of this Order) by holders of residents' carers permits to enable them to make domiciliary visits to residents in their homes for the purpose of providing domiciliary care.

27. Application, charge, display, duration and restrictions (Residents' Carers Permits)

27.1 Those provisions set out in Part IV relating to residents' permits similarly apply to residents' carers permits with the exception of the specified fee for a residents' carers permit which is set out in the Second Schedule and the issuing authority reserve the right to: -

(a) issue a residents' carer permit,

(b) require the applicant to provide a statement of need in addition to proof of residency when making an application, and

(c) issue pool permits to enable care to be provided by a number of carers.

27.2 A residents' carers permit shall be displayed at all times in its protective cover on the nearside of the windscreen of the vehicle so that all particulars are visible and can be read in their entirety from the front or near side of the vehicle at all times during which the vehicle is left in a parking place.

28. Traders' permits

28.1 Those parking places shown on the Order Plans as parking places for use by residents' permit holders and residents' and visitors' permit holders may also be used (subject to the provisions of this Order) by traders' permit holders.

29. Application, charge, display, duration and restrictions (Traders' Permits)

29.1 Those provisions set out in Part IV relating to residents' permits similarly apply to traders' permits as with the exception of the specified fee for a traders' permit which is set out in the Second Schedule and the issuing authority reserve the right to: -

(a) require all applicants to provide satisfactory evidence they have an operational business need to park close to their business address to facilitate regular delivery services for the efficient running of their business and for which constant access to a delivery vehicle is required throughout the day; and

(b) issue only a single traders' permit for each business.

29.2 A traders' permit shall be displayed at all times in its protective cover on the nearside of the windscreen of the vehicle so that all particulars are visible and can be read in their entirety from the front or near side of the vehicle at all times during which the vehicle is left in a parking place.

PART VII

PROVISIONS RELATING TO DISPENSATION NOTICES

30. Dispensation notices
- 30.1 Dispensation notices may be issued to particular businesses and trades people (to enable them to have easy access to tools and equipment whilst working at a customer's property) for use in the areas specified in the dispensation notice on any length of road where waiting loading and unloading is not prohibited at all times.
31. Application, charges, display, duration and restrictions (Dispensation Notices)
- 31.1 An applicant may apply for a dispensation notice by completing and returning an application form with the fee specified in the Second Schedule.
- 31.2 Before deciding to issue a dispensation notice the issuing authority reserve the right to: -
- (a) require an applicant to provide details of the location, duration of the works, and vehicle registration; and
 - (b) require an applicant to provide information about the nature of the works to satisfy the issuing authority the tools or equipment cannot easily be removed from an applicant's vehicle and/or the vehicle is needed as a mobile power source for other equipment.
- 31.3 A dispensation notice shall be validly displayed if displayed in the relevant position.

PART VIII

PROVISIONS RELATING TO VOUCHER & PAY AND DISPLAY PARKING PLACES

32. Vehicles for which voucher or pay and display parking places are designated
- 32.1 Those parking places shown on the Order Plans as Voucher or Pay & Display parking places may be used during the permitted hours by vehicles that display either: -
- (a) one or more valid parking vouchers in accordance with the requirements of paragraph 33.1; or
 - (b) a valid parking ticket in accordance with the provisions of paragraph 35.1.
33. Parking Vouchers displayed on vehicles left in a parking place
- 33.1 At all times when a vehicle is left in a parking place during the permitted hours before leaving the vehicle a driver shall (unless a valid parking ticket is displayed in accordance with paragraph 35.1) cause to be displayed: -
- (a) in the case of a vehicle fitted with a front windscreen one or more valid parking vouchers with identical indications and placed alongside each other so that the obverse side is directed outwards and is clearly visible to a person outside the vehicle; or
 - (b) in the case of a vehicle not fitted with a front windscreen, one or more valid parking vouchers with identical indications and placed alongside each other so that the obverse side is exhibited in a conspicuous position on the front or nearside of the vehicle.
34. Restriction on use of parking voucher
- 34.1 Where a vehicle has been left in a parking place displaying the necessary number of parking vouchers during the permitted hours neither the driver nor any other person shall remove the voucher or vouchers and substitute it or them with any other parking voucher.
- 34.2 Upon the expiry of a parking voucher or vouchers a vehicle shall not leave and return to the same parking place during the permitted hours within the no return time period shown on the Order Plans and identified in the Key.
35. Parking tickets to be displayed on vehicles left in parking places
- 35.1 At all times when a vehicle is left in a parking place during the permitted hours before leaving the vehicle a driver shall (unless a valid parking voucher is displayed in accordance with paragraph 33.1) purchase a valid parking ticket from a ticket machine by insertion of the appropriate coins in the ticket machine and cause it to be displayed in the relevant position.

36. Restriction on use of parking ticket
- 36.1 Where a vehicle has been left in a parking place displaying the necessary parking ticket during the permitted hours neither the driver nor any other person shall remove the ticket and substitute it with any other parking ticket.
- 36.2 Upon the expiry of a parking ticket a vehicle shall not leave and return to the same parking place during the permitted hours within the no return time period shown on the Order Plans and identified in the Key.
37. Tariffs for parking vouchers and parking tickets
- 37.1 The tariff for any vehicle left in a Voucher or Pay & Display parking place during the permitted hours is set out in the Second Schedule.
- 37.2 No refund shall be payable by the issuing authority in respect of any parking voucher or ticket surrendered to them.
38. Amount of excess charge and notice requiring payment
- 38.1 (a) If a vehicle is left in a parking place during the permitted hours for longer than the initial period for which payment has been made in accordance with the tariff detailed in The Second Schedule, an excess charge as specified in the Second Schedule shall be payable for each day or part of a day during which the vehicle is so left provided that if within fourteen days following the date the notice of such excess charge is issued as provided in this article, the driver or some other person on his behalf pays the sum of £15 to the Council then that sum shall be accepted by the Council in satisfaction of the excess charge and if the last day of the said fourteen days falls upon a day on which the Council offices are closed, the period within which payment of this lesser sum may be made to the Council shall be extended until 4.00 p.m. on the next full day on which said offices are open.
- (b) In the case of a vehicle in respect of which an excess charge may have been incurred, a police constable in uniform or a traffic warden may attach to the vehicle in a conspicuous position a notice which shall include the following particulars:
- (i) the registration mark of the vehicle or, where the vehicle is used under a trade licence, the number of the trade plate carried by the vehicle;
 - (ii) a statement that an excess charge, as specified in the Second Schedule, is required to be paid;
 - (iii) the manner and time within which both the excess charge and the lesser sum (as provided in paragraph 38.1(a) above) shall be paid; and
 - (iv) a statement that it is an offence under Section 47 of the Act for the driver of a vehicle who has left the vehicle in a parking place to fail duly to pay the excess charge in accordance with the notice.
39. Period for which vehicles may be left after excess charge incurred
- 39.1 The period for which a vehicle may be left in a parking place during the charging hours after an excess charge has been incurred shall not exceed one hour.
40. Restriction on the removal of notices
- 40.1 Where a notice has been attached to a vehicle in accordance with the provisions of Article 38.1(b), no person other than the driver of the vehicle, a police constable in uniform or a traffic warden shall remove the notice from the vehicle unless authorised to do so by the driver.

PART IX

PROVISIONS RELATING TO PARKING PLACES FOR LIMITED WAITING

41. Those parking places identified on the Order Plans as parking places for limited waiting may be used during the permitted hours by vehicles for a period not exceeding the specified time limit PROVIDED THAT a vehicle does not leave and return to the same parking place within the specified no return time.

PART X

PROVISIONS RELATING TO PARKING PLACES FOR SPECIFIED VEHICLES

42. Those parking places identified on the Order Plans as parking places for specified vehicles may only be used during the permitted hours by vehicles of that class.

FIRST SCHEDULE
Orders to be revoked

The Borough Of Worthing (Various Streets) (Prohibition and Restriction of Waiting) (No.1) Order 1968
The Borough of Worthing (Various Streets) (Prohibition and Restriction of Waiting) (No.2) Order 1968
The Borough of Worthing (Brighton Road) (Prohibition of Waiting) Order 1968
Borough of Worthing (Various Streets) (Prohibition of Waiting) (No.3) Order 1968
The Borough of Worthing (Various Streets) (Prohibition and Restriction of Waiting) (No.1) Order 1969
The Borough of Worthing (Various Streets) (Prohibition and Restriction of Waiting) (No.3) Order 1969
Borough of Worthing (The Strand) (Prohibition of Waiting) Order 1969
Borough of Worthing (The parking Places and Controlled Parking Zone (Worthing) Order 1969
The Borough Of Worthing (Various Streets) (Prohibition and Restriction of Waiting) (No.1) Order 1968
The Borough of Worthing (Various Streets) (Prohibition and Restriction of Waiting) (No.2) Order 1968
The Borough of Worthing (Brighton Road) (Prohibition of Waiting) Order 1968
Borough of Worthing (Various Streets) (Prohibition of Waiting) (No.3) Order 1968
The Borough of Worthing (Various Streets) (Prohibition and Restriction of Waiting) (No.1) Order 1969
The Borough of Worthing (Various Streets) (Prohibition and Restriction of Waiting) (No.3) Order 1969
Borough of Worthing (The Strand) (Prohibition of Waiting) Order 1969
Borough of Worthing (The parking Places and Controlled Parking Zone (Worthing) Order 1969
The Borough of Worthing (Various Roads) (Prohibition and Restriction of Waiting) (No.3) Order 1970
Borough of Worthing (Various Roads) (Prohibition & Restriction of Waiting) (No.2) Order 1970
The Borough Of Worthing (Various Streets) (Prohibition and Restriction of Waiting) (No.1) Order 1970
Borough of Worthing The Parking Places and Controlled Parking Zone (Worthing) (Variation No.1) Order 1971
The Borough of Worthing (Various Roads) (Prohibition and Restriction of Waiting) (No.2) Order 1971
The Borough of Worthing (Broadwater Road Service Road and Wenban Road) (Prohibition and Restriction of Waiting) Order 1971
The Borough Of Worthing (Various Roads) (Prohibition and Restriction of Waiting) (No.3) Order 1971
The Borough Of Worthing (The Triangle) (Prohibition of Waiting and One Way Traffic) Order 1972 (only partially revoked)
Borough Of Worthing The Parking Places And Controlled Parking Zone (Worthing) (1969) (Variation No.1) Order 1972
Borough of Worthing (Chapel Road Service Road) (Prohibition of Waiting) Order 1972
Borough of Worthing (Various Roads) (Prohibition & Restriction of Waiting) (No.1) Order 1972
The Borough of Worthing (Various Roads) (Prohibition and Restriction of Waiting) No.2) Order 1972
The Borough Of Worthing (Downview Road and Tarring Road) (Prohibition and Restriction of Waiting) Order 1973
The Borough Of Worthing (Various Roads) (Prohibition and Restriction of Waiting) (No.1) Order 1973
The Borough Of Worthing (Ann Street and Chatsworth Road) (Prohibition Of Waiting) Order 1973
Borough of Worthing The Parking Places and Controlled Parking Zone (Worthing) (1969) (Variation No.2) Order 1973
The Borough of Worthing The Parking Places and Controlled Parking Zone (Worthing) (1969) (Variation No.3) Order 1973
The Borough of Worthing (Various Roads) (Prohibition and Restriction of Waiting) (No.2) Order 1973
The Borough of Worthing (Various Roads) (Prohibition of Waiting) (No.2) Order 1973
The Borough Of Worthing The Parking Places and Controlled Parking Zone (Worthing) (1969) (Variation No.2) Order 1974
The Borough of Worthing (Various Roads) (Prohibition and Restriction of Waiting) (No.1) Order 1974
The Borough of Worthing (Findon Road Service Road) (Restriction of Waiting) Order 1974
The Borough Of Worthing (Teville Gate Eastern Access Road) (One Way traffic) (Prohibition of Waiting) (Revocation) Order 1975
The Borough of Worthing (Various Roads) (Prohibition and Restriction of Waiting) (No.1) Order 1975
Borough of Worthing The Parking Places and Controlled Parking Zone (Worthing) (1969) (Variation No.1) Order 1976
The Borough of Worthing The Parking Places and Controlled Parking Zone (Worthing) (1969) (Variation No.2) Order 1976
The Borough of Worthing (Public Service Vehicle Stands) Order 1976
The Borough Of Worthing (Various Roads) (Prohibition and Restriction of Waiting) (No.1) Order 1976
The Borough of Worthing (Revocation of Waiting Restrictions) Order 1976
The County Council of West Sussex (Worthing: Various Roads) (Prohibition and Restriction Of Waiting) Order 1977
The Borough of Worthing (Various Roads) (Prohibition of Waiting) (No.1) Order 1977
The Borough of Worthing (Abbotts Close) (Revocation of Waiting Restriction) Order 1978
The Borough Of Worthing (Meadow Road Coach and Lorry Parking Place) Order 1978
The Borough of Worthing (Abbotts Close) (Revocation of Waiting Restriction) Order 1978
The Borough Council of Worthing – The Parking Places and Controlled Parking Zone (Worthing) (1969) (Variation No.1) Order 1978
The Borough Of Worthing (Revocation of Waiting Restrictions) Order 1978
The Borough of Worthing (Various Roads) (Prohibition of Waiting) (No.1) Order 1978
The Borough of Worthing (West Parade and Marine Parade) (Street Parking Places) Order 1979
The Borough Of Worthing (Various Roads) (Prohibition of Waiting) (No.1) Order 1979
The Borough of Worthing (Warwick Street) (Prohibition of Waiting) Order 1980
The Borough of Worthing (Various Roads) (Prohibition and Restriction of Waiting and Revocation of Restriction of Waiting) (No. 1) Order 1980
The Borough Of Worthing (Various Roads) (Prohibition Of Waiting) Order 1981
The Borough of Worthing (Westbourne Avenue) (Prohibition of Waiting) Order
The Borough Of Worthing (Dominion Road) (Restriction of Waiting) Order 1982
The Borough Council of Worthing (Various Roads) (Prohibition and Restriction of Waiting) (No.1) Order 1982

The Borough Council of Worthing (Various Roads) (Prohibition Of Waiting and Revocation Of Prohibition Of Waiting) (No.1) Order 1983

The Borough of Worthing (Various Roads) (Prohibition of Waiting and Revocation of Restriction of Waiting) (No. 1) Order 1983

The County Council Of West Sussex (Worthing: Various Roads) (Prohibition and Restriction Of Waiting) Order 1985

The County Council of West Sussex (Worthing: Broomfield Avenue and South Farm Road) (Traffic Regulation) Order 1985

The County Council of West Sussex (Worthing: Chapel Road) (Bus Stop) (Clearway) Order 1985

The County Council of West Sussex (Worthing: Lyndhurst Road and Tarring Road)(Prohibition of Waiting) Order 1985

The County Council Of West Sussex (Worthing: Various Roads) (Prohibition and Restriction Of Waiting) Order 1987

The County Council of West Sussex (Worthing: Station Road and Adjoining Roads) (Traffic Regulation) Order 1988

The County Council of West Sussex (Worthing: Various Roads)(Traffic Regulation) Order 1989

The County Council of West Sussex (Worthing: Various Roads) (Prohibition and Restriction of Waiting) Order 1990

The County Council of West Sussex (Worthing: Montague Street and Bath Place)(Traffic Regulation)Order 1992

The County Council Of West Sussex (Worthing: Various Roads) (Parking Places and Controlled Parking Zone) (Traffic Regulation) Order 1992

The County Council of West Sussex (Worthing: Various Roads) (Prohibition and Restriction of Waiting) Order 1992

The County Council of West Sussex (Worthing: Various Roads)(Prohibition & Restriction of Waiting) Order 1993

The County Council of West Sussex (Various Parishes: The London to Worthing Road (A24)(24 Hour Clearway) Order 1995

The County Council Of West Sussex (Worthing: Vale Drive and Adjoining Roads) (Prohibition Of Waiting) Order 1995

The County Council Of West Sussex (Worthing: Guildford Road) (Prohibition Of Waiting And Consolidation) Order 1995

The County Council of West Sussex (Worthing: Salvington Road and Exmoor Drive) (Prohibition of Waiting) and (Various Roads) (Consolidation) Order 1995

The County Council of West Sussex (Worthing: Various Roads) (Prohibition of Waiting) (and Consolidation) Order 1995

The County Council Of West Sussex (Worthing: Various Roads) (Parking Places and Traffic Regulation) Order 1996

The County Council Of West Sussex (Worthing-West Tarring: Wiston Avenue and Adjoining Roads) (Prohibition of Waiting) (And Various Roads) (One Way Traffic And Prohibition Of Waiting) (Consolidation) Order 1997

The County Council Of West Sussex (Worthing: Various Roads) (Parking Places and Traffic Regulation) (Amendment) Order 1997

The County Council of West Sussex (Worthing: Centrecourt Road and South Farm Road) (Prohibition of Waiting) (and Prohibition and Restriction of Waiting) (Consolidation) Order 1997

The County Council of West Sussex (Worthing: Various Roads)(Parking Places and Traffic Regulation)(No.2)Order 1997

The County Council of West Sussex (Worthing: Various Roads) (Parking Places and Traffic Regulation) (No.5) Order 1997

The County Council of West Sussex (Worthing: The Boulevard and Derwent Drive)(Traffic Regulation)Order 1997

The County Council of West Sussex (Worthing: Various Roads)(Parking Places and Traffic Regulation)Order 1998

The County Council of West Sussex (Worthing – West Tarring: St Dunstan's Road) (Restriction of Waiting and Revocation) (and Prohibition and Restriction of Waiting (Consolidation) Order 1998

The County Council Of West Sussex (Worthing: Various Roads) (Prohibition Of Waiting) (And Traffic Regulation and Parking Places) (Consolidation) Order 1998

The County Council of West Sussex (Worthing: Southey Road and Wordsworth Road) (Parking Places and Traffic Regulation) Order 1998

The County Council of West Sussex (Worthing: Various Roads)(Parking Places and Traffic Regulation)(Amendment)Order 1998

The County Council of West Sussex (Worthing: Queen Street)(Restriction of Waiting & Revocation)Order 1999

The County Council Of West Sussex (Worthing: Crescent Road and West Buildings) (Traffic Regulation) (And Various Roads) (Traffic Regulation And Parking Places) (Consolidation) Order 1999

The County Council of West Sussex (Worthing – Broadwater: Broadwater Way) (Prohibition of Waiting) Order 1999

The County Council of West Sussex (Worthing: Findon Road – Service Road)(Prohibition of Waiting)(and Restriction of Waiting)(Consolidation) Order 1999

The County Council Of West Sussex (Worthing: Rose Walk) (Prohibition Of Waiting) Order 2000

The County Council of West Sussex (Worthing: West Parade) (Prohibition of Waiting) (and Various Roads) (and Traffic Regulation and Parking Places) (Consolidation) Order 2000

The County Council of West Sussex (Worthing – Broadwater: Various Roads)(Prohibition of Waiting)(And Consolidation)Order 2000

The County Council Of West Sussex (Worthing: Goring Road) (Prohibition And Restriction Of Waiting) Order 2002

The County Council of West Sussex (Worthing: Various Roads) (Parking Places and Traffic Regulation) Order 2002

West Sussex County Council (Worthing: Various Roads)(Parking Places and Traffic Regulation)Order 2002

The County Council Of West Sussex (Worthing: Various Roads) (Parking Places and Traffic Regulation) (Amendments) Order 2003

West Sussex County Council (Worthing: Chatsworth Road) (police parking place and traffic regulation) order 2003

West Sussex County Council (Worthing: Liverpool Gardens and Adjoining Roads)(Parking Places and Traffic Regulation)Order 2003

West Sussex County Council (Worthing: Liverpool Gardens and Liverpool Terrace) (Parking Places and Traffic Regulation) Order 2004

West Sussex County Council (Worthing: Broadwater Street East and Adjoining Roads) (Traffic Regulation) (Consolidation) Order 2006

West Sussex County Council(Worthing: Chapel Road, Liverpool Road and South Street) (parking places and traffic regulation)order 2006

West Sussex County Council (Worthing: Chapel Road. Liverpool Road and South Street)(Parking Places and Traffic Regulation) Order 2006

West Sussex County Council (Worthing: Broadwater – Charmandean Road and Sompting Road) (Waiting Restrictions)
Order 2006

SECOND SCHEDULE
Charges And Tariffs

1. **COST OF RESIDENTS' PERMITS**

Zones A, B & C

In the case of residents' parking the sum of £25 for the first permit issued to a household and £50 for any subsequent permits issued to that household in any period of 12 months running from the beginning of the month in which the residents' permit first becomes valid; or

In the case of non residents' parking the sum of £175 for a period of 12 months running from the beginning of the month in which the residents' permit first becomes valid

Zones D, E, F, G, H, J, K & L

In the case of residents' parking the sum of £15 for the first permit issued to a household and £30 for any subsequent permits issued to that household in any period of 12 months running from the beginning of the month in which the residents' permit first becomes valid; or

In the case of non residents' parking the sum of £100 for a period of 12 months running from the beginning of the month in which the residents' permit first becomes valid

2. **COST OF VISITORS' PERMITS**

The cost of visitors' permits shall be:
20 pence for each 2 hours (or part thereof) or
£5 per week (or part thereof)

3. **COST OF PAY AND DISPLAY TICKET AND PARKING VOUCHERS**

The charges for pay and display tickets and parking vouchers shall be:

Tariff 1:

The Initial Charge shall be:
20p for up to 15 minutes
40p for up to 30 minutes
60p for up to 45 minutes
80p for up to 1 hour

The Excess Charge shall be £30.

Tariff 2:

The Initial Charge shall be:
20p for up to 20 minutes
40p for up to 40 minutes
60p for up to 1 hour

The Excess Charge shall be £30.

Tariff 3:

The Initial Charge shall be:
20p for up to 15 minutes
40p for up to 30 minutes
60p for up to 45 minutes
80p for up to 1 hour
£1.00 for up to 1 hour 15 minutes
£1.20 for up to 1 hour 30 minutes
£1.40 for up to 1 hour 45 minutes
£1.60 for up to 2 hours

The Excess Charge shall be £30.

Tariff 4:

The Initial Charge shall be:
20p for up to 20 minutes
40p for up to 40 minutes
60p for up to 60 minutes
80p for up to 1 hour 20 minutes
£1.00 for up to 1 hour 40 minutes
£1.20 for up to 2 hours

The Excess Charge shall be £30.

Tariff 5:

The Initial Charge shall be:
40p for up to 4 hours

The Excess Charge shall be £30.

Tariff 6:

The Initial Charge shall be:
20p for up to 20 minutes
40p for up to 40 minutes
60p for up to 1 hour
80p for up to 1 hour 20 minutes
£1.00 for up to 1 hour 40 minutes
£1.20 for up to 2 hours
£1.40 for up to 2 hours 20 minutes
£1.60 for up to 2 hours 40 minutes
£1.80 for up to 3 hours
£2.00 for up to 3 hours 20 minutes
£2.20 for up to 3 hours 40 minutes
£2.40 for up to 4 hours

The Excess Charge shall be £30.

4. COST OF TRADERS' PERMITS

Zones A, B & C

In the case of traders' permits the sum of £175 for a period of 12 months running from the beginning of the month in which the residents' permit first becomes valid

Zones D, E, F, G, H, J, K & L

In the case of traders' permits the sum of £100 for a period of 12 months running from the beginning of the month in which the residents' permit first becomes valid

5. COST OF DISPENSATION NOTICES

£1 per day (or part thereof) or
£5 per week (or part thereof)

6. COST OF COUNTYWIDE PERMITS

In the case of Countywide permits the sum of £5 for a period of 12 months running from the beginning of the month in which the residents' permit first becomes valid

7. COST OF HEALTH CARE PERMITS

In the case of Healthcare permits the sum of £2 for a period of 12 months running from the beginning of the month in which the residents' permit first becomes valid

8. COST OF RESIDENT'S CARERS PERMITS

In the case of resident's carer's permit as per a residents' permit, and forming a part of that household's allocation for residents' parking.

9. PARKING BAY SUSPENSIONS

In the case of a parking bay suspension, the sum of £15 per day (or part thereof) for the suspension of parking within an area of up to 2 car lengths (10m).

THIRD SCHEDULE
List Of Streets And Parts Of Streets Within The Controlled Parking Zone(s)

Worthing CPZ

Zone A

Alexander Terrace
Ambrose Place
Ann Street
Augusta Place
Bath Place
Bedford Row
Buckingham Road
Chandos Road
Chapel Road
Chatsworth Road
Crescent Road
Grafton Place
Grafton Road
Graham Road
Grosvenor Road
High Street
Humphrys Road
Liverpool Gardens
Liverpool Road
Liverpool Terrace
Marine Parade
Marine Place
Montague Place
Montage Street
New Street
Portland Road
Prospect Place
Richmond Road
Salisbury Road
Shelley Road
South Street
The Steyne
Union Place
Warwick Street
West Buildings
Westbrooke

Zone B

Brunswick Road
Byron Road
Crescent Road
Edinburgh Cottages
Eriswell Road
Gratwicke Road
Heene Place
Heene Road
Heene Terrace
Marine Parade
Milton Road
Milton Street
Montague Street
Queen's Road
Rowlands Road
Shelley Road
Southey Road
Surrey Street
Thorn Road
West Buildings
West Street
Western Place
Western Row
Wordsworth Road

Zone C

Alfred Place
Ash Grove
Brighton Road
Charlecote Road
Elm Road
High Street
Madeira Avenue
Marine Parade
Park Road
Steyne Gardens
Warwick Gardens
Warwick Place
Warwick Road
Wyke Avenue
York Road

Zone D

Brighton Road
Church Walk
Farncombe Road
Lyndhurst Road
Merton Road
Merton Place
Merton Terrace
New Parade
St George's Road
Selden Lane
Selden Road
The Esplanade

Zone E

Beccles Road
Gratwicke Road
Heene Road
Richmond Court
Richmond Road
Shakespeare Road
Shelley Road
Tennyson Road
Winchester Road
Wykeham Road

Zone F

Abbotts Close
Chapel Road
Christchurch Road
Hertford Road
Oxford Road
Railway Approach
Richmond Road
Stanhope Road
Stoke Abbott Road
Teville Place
Teville Road
Victoria Road
Wenban Road
Winton Place

Zone G

Ashdown Road
Chapel Road
Dagmar Street
Gordon Road
High Street
Lennox Road
Little High Street
Lyndhurst Road
Marwick Mews
Newland Road
North Street
Park Road
Providence Terrace
Stanley Road
Station Road
Sussex Road
Tower Road
Upper High Street

Zone H

Alverstone Road
Chesswood Road
Cottenham Road
Cranworth Road
Eldon Road
Halsbury Close
Halsbury Road
Homefield Road
Ladydell Road
Lyndhurst Road
Park Avenue
Sugden Road
Thurlow Road

Zone J

Amelia Road
Anglesea Road
Brooklands Trading Estate
Cambridge Road
Clifton Road
Cobden Road
Cross Street
Elizabeth Road
Howard Street
London Street
Norfolk Street
Orme Road
Oxford Road
Richmond Road
St. Matthew's Road
South Farm Road
Tarring Road
Teville Road
Treveor Close
Victoria Park Gardens
Victoria Road

Zone K

Bridge Road
Broadwater Road
Eastcourt Road
Langton Road
Southcourt Road
South Farm Road
Westcourt Place
Westcourt Road

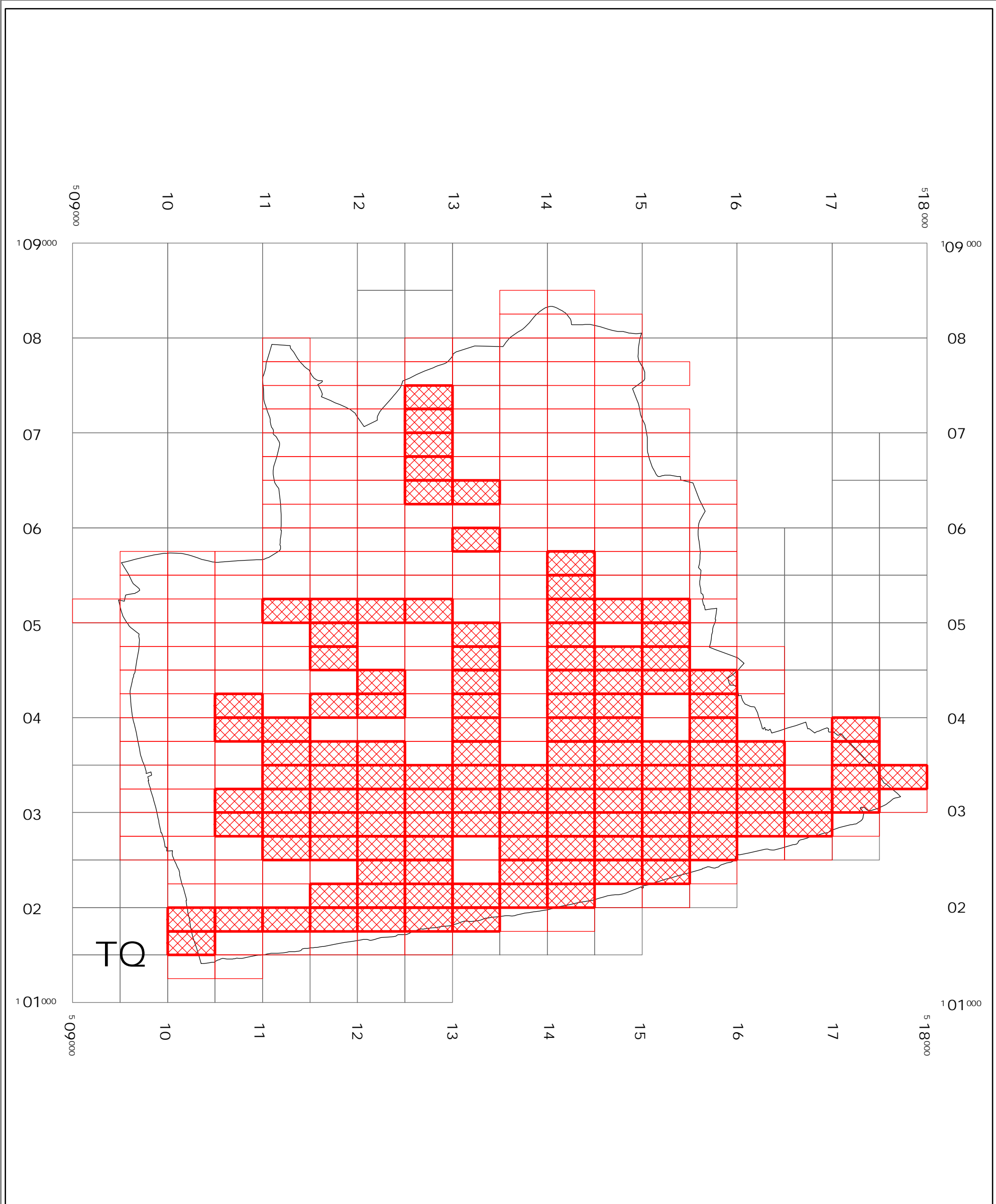
Zone L

Alexandra Road
Brighton Road
Church Walk
Gannon Road
Lyndhurst Road
Windsor Road

FOURTH SCHEDULE

Key & Order Plans

WORTHING BOROUGH: LOCATIONS OF WAITING RESTRICTIONS



West Sussex County Council
Highways & Transport
The Grange
Tower Street
Chichester
West Sussex
PO19 1RH

WORTHING BOROUGH
LOCATIONS OF WAITING RESTRICTIONS

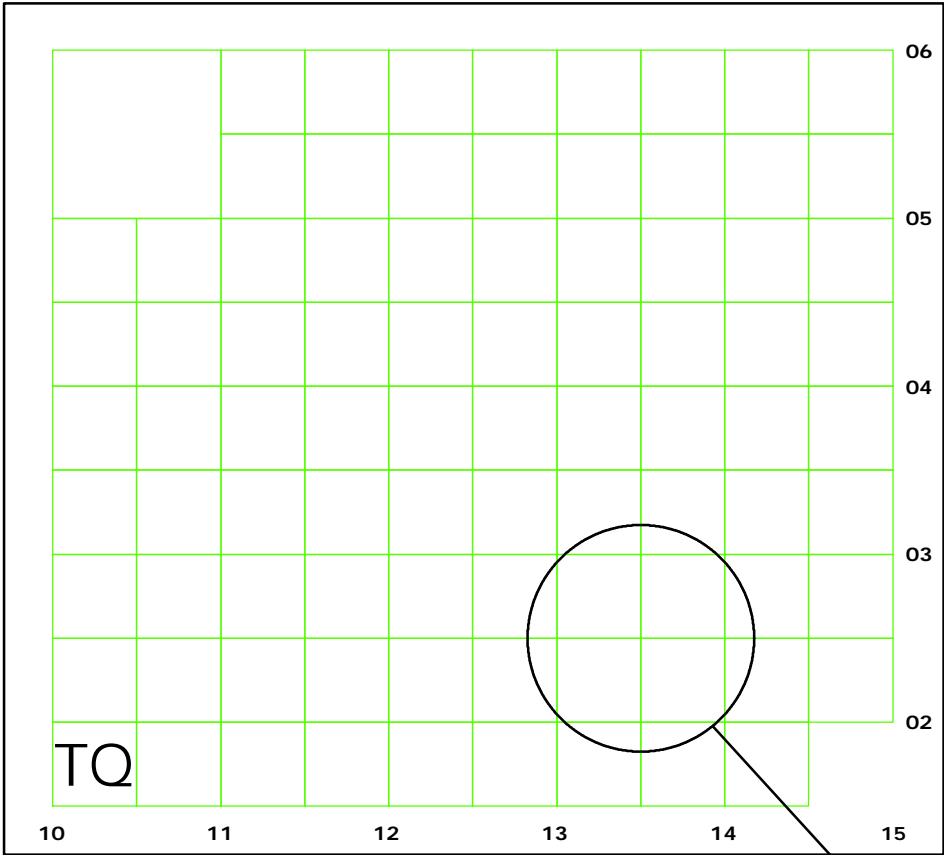


Reproduced from or based upon 2006 Ordnance Survey mapping
with permission of the Controller of HMSO (c) Crown Copyright reserved.
Unauthorised reproduction infringes Crown copyright and may lead
to prosecution or civil proceedings West Sussex County Council Licence No. 100018485

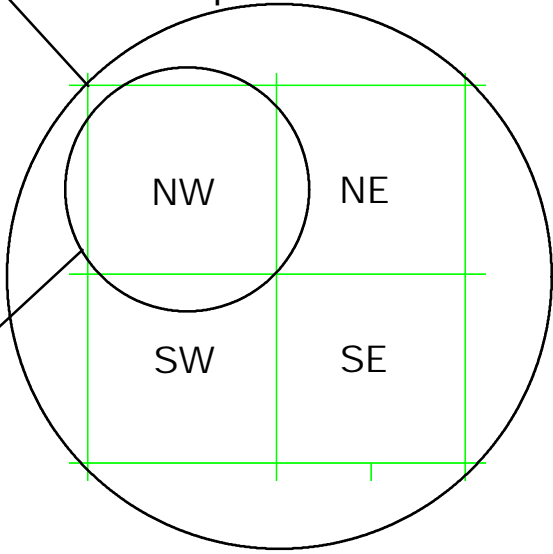
SCALE: 1:40,000
DATE: 02/07/2007

WORTHING BOROUGH: TILE REFERENCES

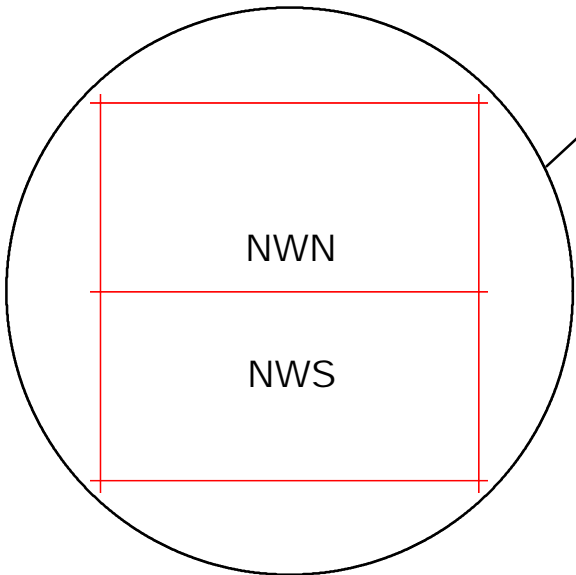
1. OS tile references



2. Tile subdivided into quadrants
 Example: TQ1302









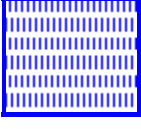

3. Tile quadrant further subdivided
 Example: TQ1302NW






FOURTH SCHEDULE
Schedule of Waiting Restrictions

All areas over which the provision of the orders apply are defined by the shaded areas as shown on the following plans plus a contiguous area not indicated on the plans of verge and/or footway between the carriageway edge and the highway boundary. The plans in this schedule are based upon grid references of the Ordnance Survey National Grid defined by the OSGB 36 triangulation.



Prohibition of waiting




100		z_circle	No waiting, loading and unloading at any time	134		circle 2	No waiting 8.30am-6.00pm Mon-Fri
101		check	No waiting at any time	155		pat 038	No waiting 8.30am-6.00pm Mon-Sat except bank holidays
106		usgs503	No waiting 8.00am-7.00pm Mon-Sat	156		pat039	No waiting 9.00am-6.00pm Mon-Sat except bank holidays
108		pat 038	No waiting 8.30am-6.00pm Mon-Sat	181		usgs721	No waiting 10.00am-11.00am, 2.00pm-3.00pm Mon-Sat except bank holidays

Prohibition of loading



219		usgs504	No waiting at any time, No loading and unloading 10.00am-4.00pm any day	221		usgs617	No waiting at any time, No loading and unloading 9.00am-6.00pm Mon-Sat except bank holidays
220		usgs721	No waiting, loading and unloading 9.00am-6.00pm Mon-Sat except bank holidays				




Charged on-street parking

313		usgs503	Voucher and Pay and Display up to 1hr 9.00am-6.00pm Mon-Sat except bank holidays Tariff 2
314		circle4	Voucher and Pay and Display up to 2hrs 9.00am-6.00pm Mon-Sat except bank holidays Tariff 4
315		usgs721	Voucher and Pay and Display up to 1hr 9.00am-6.00pm Mon-Sat except bank holidays Tariff 1

316		pat019	Voucher and Pay and Display up to 2hrs 9.00am-6.00pm Mon-Sat except bank holidays Tariff 3
317		usgs617	Voucher and Pay and Display up to 4hrs 9.00am-6.00pm Mon-Sat except bank holidays Tariff 5
318		usgs725	Voucher and Pay and Display up to 4hrs 9.00am-6.00pm Mon-Sat except bank holidays Tariff 6


Shared Residents Parking & Charged On-street Parking

413		pat038	Voucher, Pay and Display and Residents' and Visitors' permit holders only 9.00am-6.00pm Mon-Sat except bank holidays Tariff 4
414		circle4	Voucher, Pay and Display and Residents' and Visitors' permit holders only 9.00am-6.00pm Mon-Sat except bank holidays Tariff 3

415		usgs725	Voucher, Pay and Display and Residents' and Visitors' permit holders only 9.00am-6.00pm Mon-Sat except bank holidays Tariff 5
416		usgs721	Voucher, Pay and Display and Residents' and Visitors' permit holders only 9.00am-6.00pm Mon-Sat except bank holidays Tariff 6
417		usgs617	Voucher, Pay and Display and Residents' and Visitors' permit holders only 9.00am-6.00pm Mon-Sat except bank holidays Tariff 1

Residents Parking


509



check

Residents' and Visitors' permit holders only
9.00am-6.00pm Mon-Sat except bank holidays

510




circle4

Residents' and Visitors' permit holders only 10.00am-11.00am
and 2.00pm-3.00pm Mon-Sat except bank holidays

Residents & Free Limited Waiting


609



dot6

Residents' and Visitors' permit holders and
Limited Waiting for 1hr No return within 1hr
for non-permit holders 9.00am-6.00pm Mon-Sat
except bank holidays

613




usgs503

Residents' and Visitors' permit holders and
Limited waiting for 2hrs No return within 2 hours
for non-permit holders 9.00am-6.00pm Mon-Sat
except bank holidays

Free Limited Waiting


711



pat046

Waiting limited to 2 hrs No return within 2hrs
8.30am-6.00pm Mon-Sat

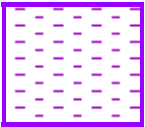
732



usgs725

Waiting limited to 2hrs No return within 2hrs
9.00am-6.00pm Mon-Sat except bank holidays


714



pat064

Waiting limited to 1hr No return within 1hr
8.30am-6.00pm Mon-Sat


733



usgs721

Waiting limited to 1hr No return within 1hr
9.00am-6.00pm Mon-Sat except bank holidays








721










usgs712


Waiting limited to 1hr No return within 2hrs
8.30am-6.00pm Mon-Sat


Specified Vehicles


800		circle3	Disabled persons vehicles
803		check	Police vehicles
804		dot6	Doctors vehicles
806		pat020	Motorcycles
810		usgs503	Loading bay-Goods vehicles only at any time
811		dot6	Loading bay-Goods vehicles only 7.00am-7.00pm Mon-Sat
818		smallllwave2	Motor car, motor cycle and disabled persons vehicles at any time

824		zcircle	No waiting 7.00am-7.00pm and Taxi bay 7.00pm-7.00am any day
825		pat062	Taxi bay
827		pat020	Disabled persons vehicles 9.00am-6.00pm Mon-Sat
828		pat019	Loading bay-Goods vehicles only 9.00am-6.00pm Mon-Sat
829		pat038	Public Service Vehicle 9.00am-6.00pm Max stay 15mins No return within 1hr and 6.00pm-9.00am Public Service Vehicles only
830		check	Disabled persons vehicles at any time
831		circle4	Disabled persons vehicles 8.30am-6.00pm Mon-Sat

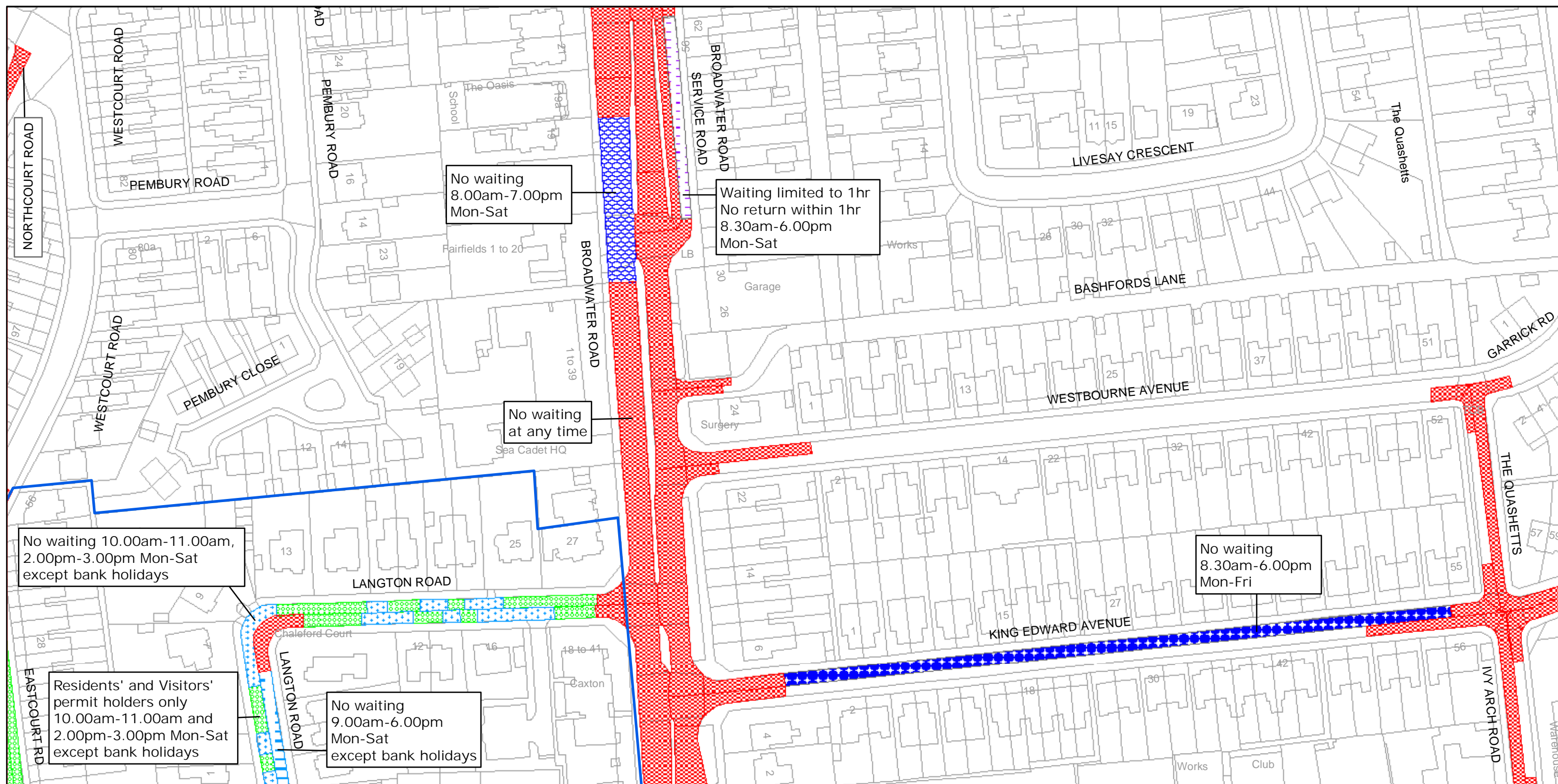
Clearways

1103		herring3	Bus stop clearway at any time
------	---	----------	-------------------------------

1104		usgs620	Bus stop clearway 7.00am-7.00pm any day
------	---	---------	---

 Individual zone boundaries of Controlled Parking Zone

BROADWATER



West Sussex County Council
Highways & Transport
The Grange
Tower Street
Chichester
West Sussex
PO19 1RH

WORTHING BOROUGH: BROADWATER & GAISFORD WARDS WAITING RESTRICTIONS

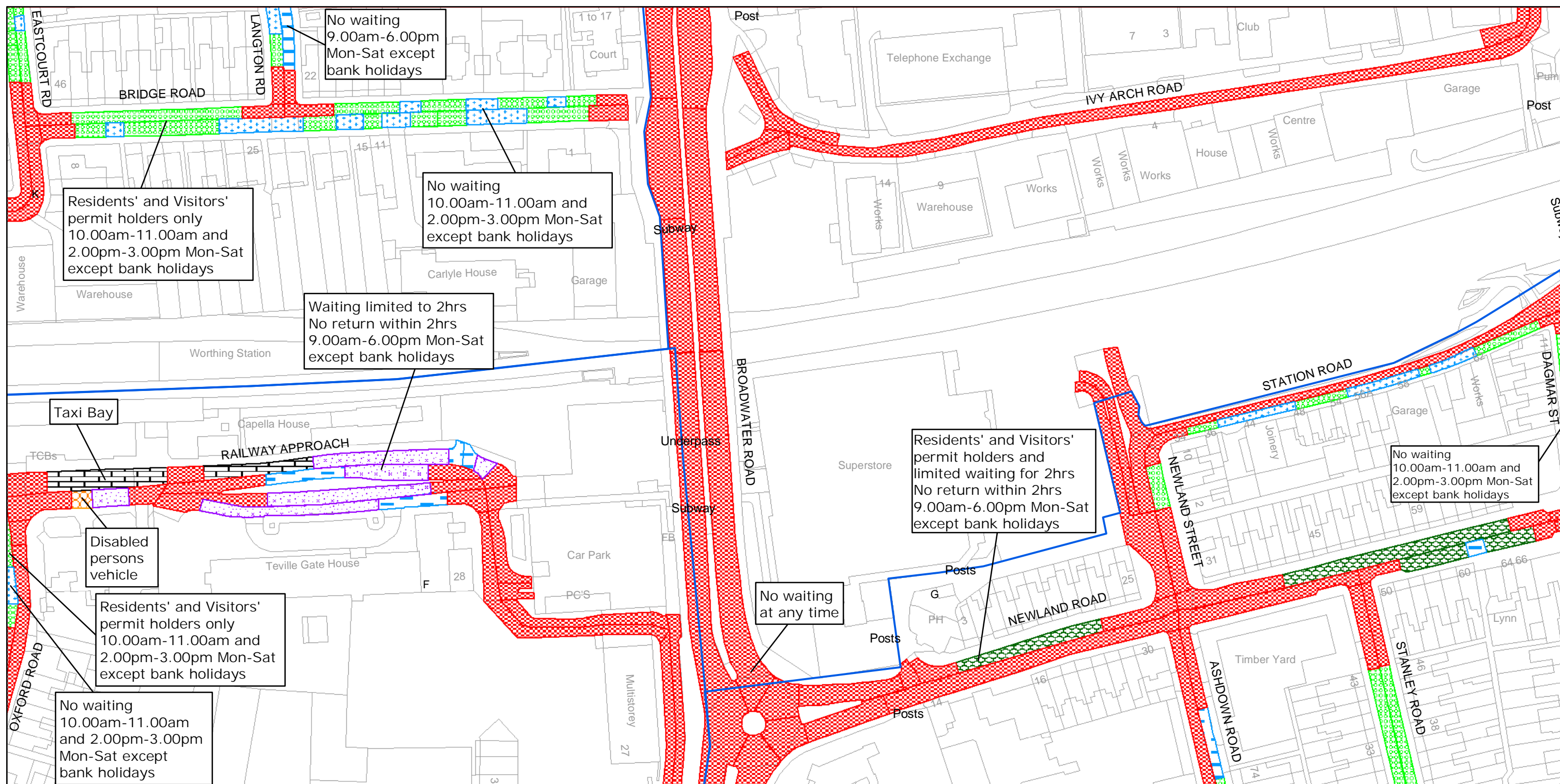
Reproduced from or based upon 2006 Ordnance Survey mapping with permission of the Controller of HMSO (c) Crown Copyright reserved.
Unauthorised reproduction infringes Crown copyright and may lead to prosecution or civil proceedings West Sussex County Council Licence No. 100018485

TILE REF NO:
TQ1403NES

SHEET ISSUE NO 1
SHEET ACTIVE FROM - 02/07/2007



SCALE:
1:1250
at A3 size



West Sussex County Council
Highways & Transport
The Grange
Tower Street
Chichester
West Sussex
PO19 1RH

WORTHING BOROUGH: BROADWATER, CENTRAL
& GAISFORD WARDS

WAITING RESTRICTIONS

Reproduced from or based upon 2006 Ordnance Survey mapping with permission of the Controller of HMSO (c) Crown Copyright reserved.
Unauthorised reproduction infringes Crown copyright and may lead to prosecution or civil proceedings West Sussex County Council Licence No. 100018485

TILE REF NO:
TQ1403SEN

SHEET ISSUE NO 1

SHEET ACTIVE FROM - 02/07/2007



SCALE:
1:1250
at A3 size



West Sussex County Council
Highways & Transport
The Grange
Tower Street
Chichester
West Sussex
PO19 1RH

WORTHING BOROUGH: BROADWATER & GAISFORD WARDS WAITING RESTRICTIONS

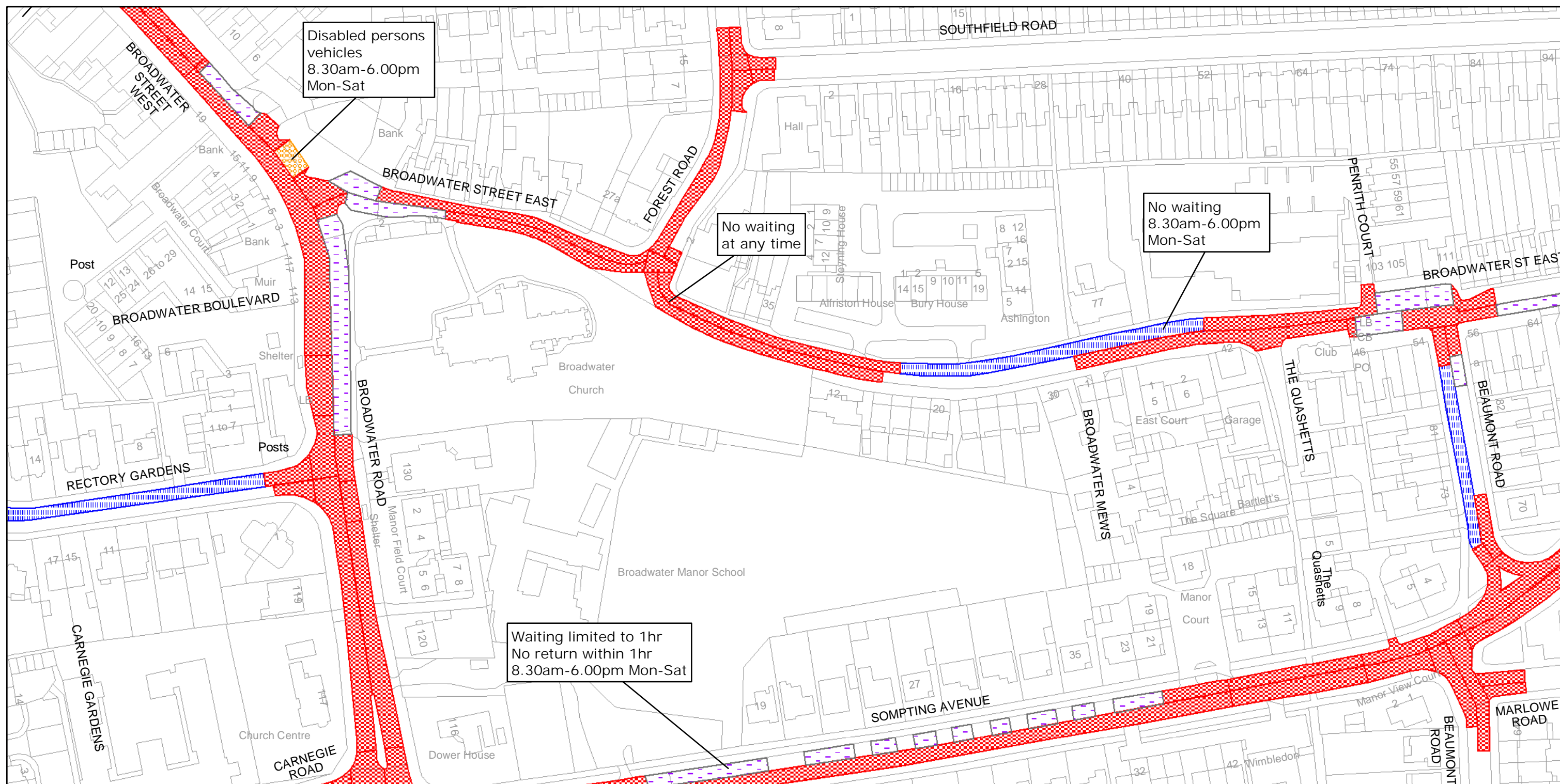
Reproduced from or based upon 2006 Ordnance Survey mapping with permission of the Controller of HMSO (c) Crown Copyright reserved.
Unauthorised reproduction infringes Crown copyright and may lead to prosecution or civil proceedings West Sussex County Council Licence No. 100018485

TILE REF NO:
TQ1404NES

SHEET ISSUE NO 1
SHEET ACTIVE FROM - 02/07/2007



SCALE:
1:1250
at A3 size



West Sussex County Council
Highways & Transport
The Grange
Tower Street
Chichester
West Sussex
PO19 1RH

WORTHING BOROUGH: BROADWATER & GAISFORD WARDS

WAITING RESTRICTIONS

Reproduced from or based upon 2006 Ordnance Survey mapping with permission of the Controller of HMSO (c) Crown Copyright reserved.
Unauthorised reproduction infringes Crown copyright and may lead to prosecution or civil proceedings West Sussex County Council Licence No. 100018485

TILE REF NO:
TQ1404SEN

SHEET ISSUE NO 1
SHEET ACTIVE FROM - 02/07/2007



SCALE:
1:1250
at A3 size



West Sussex County Council
Highways & Transport
The Grange
Tower Street
Chichester
West Sussex
PO19 1RH

WORTHING BOROUGH: BROADWATER & OFFINGTON WARDS
WAITING RESTRICTIONS

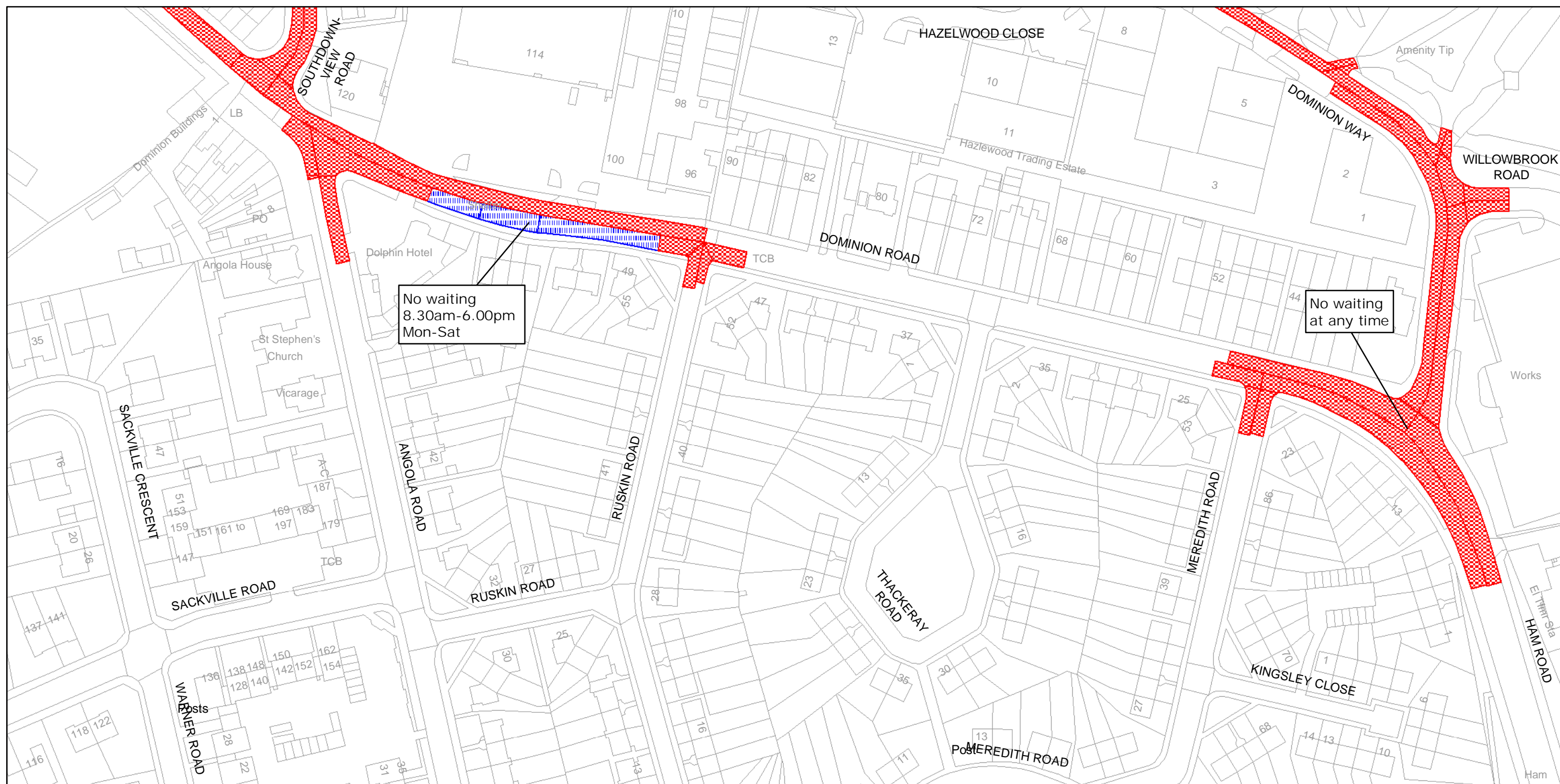
Reproduced from or based upon 2006 Ordnance Survey mapping with permission of the Controller of HMSO (c) Crown Copyright reserved.
Unauthorised reproduction infringes Crown copyright and may lead to prosecution or civil proceedings West Sussex County Council Licence No. 100018485

TILE REF NO:
TQ1405SES

SHEET ISSUE NO 1
SHEET ACTIVE FROM - 02/07/2007



SCALE:
1:1250
at A3 size



West Sussex County Council
Highways & Transport
The Grange
Tower Street
Chichester
West Sussex
PO19 1RH

WORTHING BOROUGH: BROADWATER WARD WAITING RESTRICTIONS

Reproduced from or based upon 2006 Ordnance Survey mapping with permission of the Controller of HMSO (c) Crown Copyright reserved.
Unauthorised reproduction infringes Crown copyright and may lead to prosecution or civil proceedings West Sussex County Council Licence No. 100018485

TILE REF NO:
TQ1503NEN

SHEET ISSUE NO 1
SHEET ACTIVE FROM - 02/07/2007



SCALE:
1:1250
at A3 size



West Sussex County Council
Highways & Transport
The Grange
Tower Street
Chichester
West Sussex
PO19 1RH

Reproduced from or based upon 2006 Ordnance Survey mapping with permission of the Controller of HMSO (c) Crown Copyright reserved.
Unauthorised reproduction infringes Crown copyright and may lead to prosecution or civil proceedings West Sussex County Council Licence No. 100018485

WORTHING BOROUGH: BROADWATER WARD

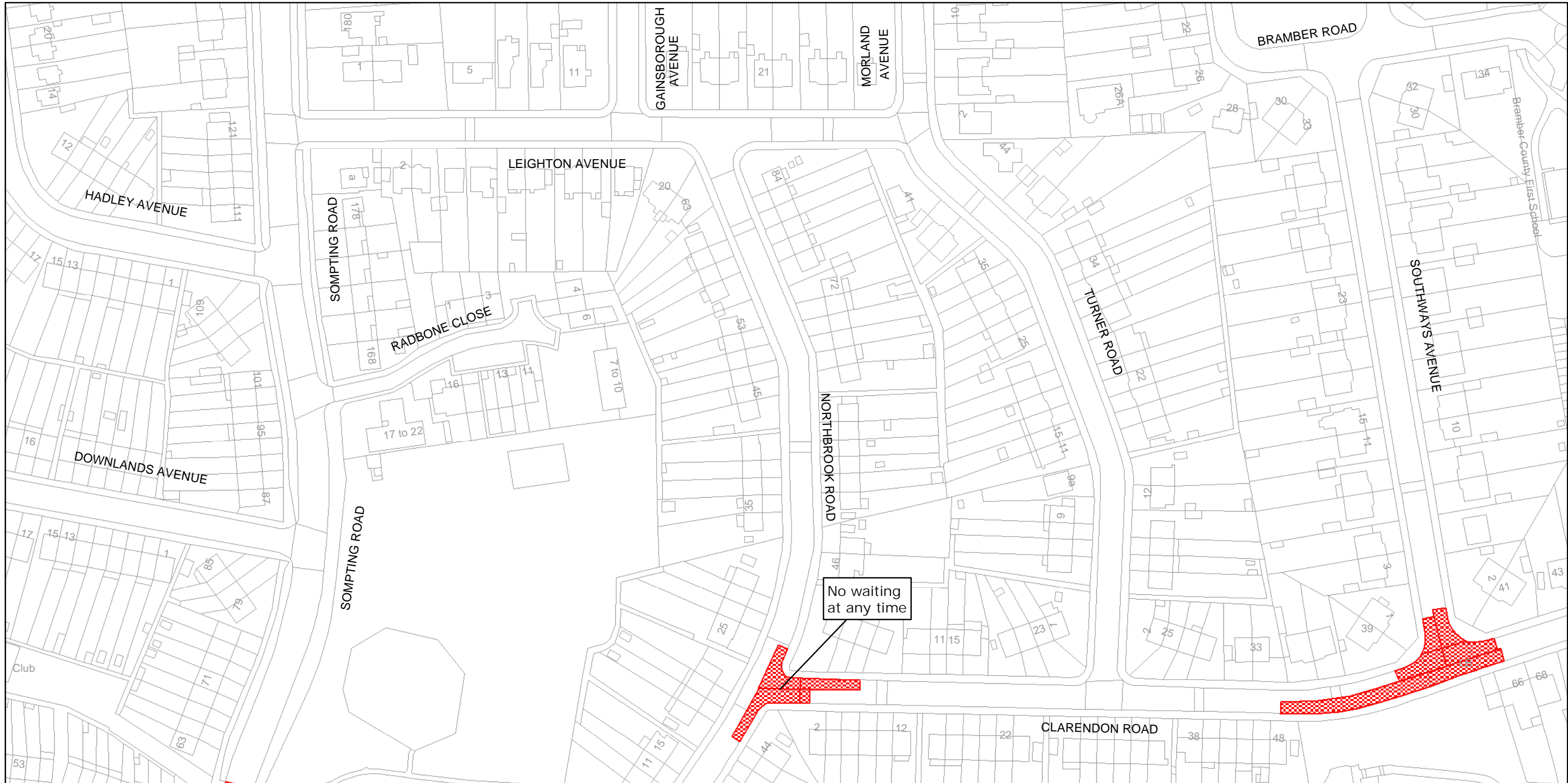
WAITING RESTRICTIONS

TILE REF NO:
TQ1503NWS

SHEET ISSUE NO 1
SHEET ACTIVE FROM - 02/07/2007



SCALE:
1:1250
at A3 size



West Sussex County Council
Highways & Transport
The Grange
Tower Street
Chichester
West Sussex
PO19 1RH

Reproduced from or based upon 2006 Ordnance Survey mapping with permission of the Controller of HMSO (c) Crown Copyright reserved.
Unauthorised reproduction infringes Crown copyright and may lead to prosecution or civil proceedings West Sussex County Council Licence No. 100018485

WORTHING BOROUGH: BROADWATER WARD

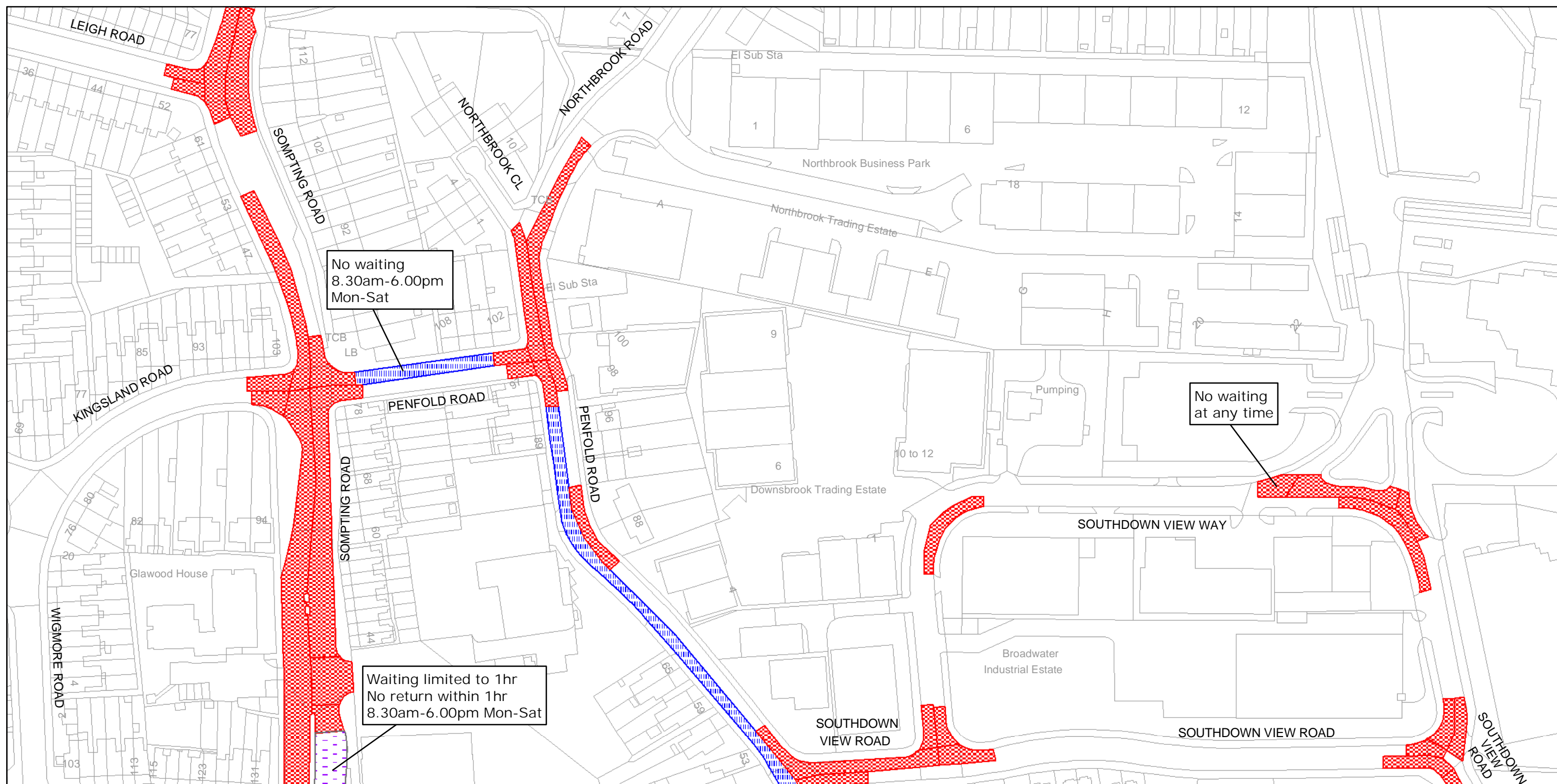
WAITING RESTRICTIONS

TILE REF NO:
TQ1504NWN

SHEET ISSUE NO 1
SHEET ACTIVE FROM - 02/07/2007



SCALE:
1:1250
at A3 size



West Sussex County Council
Highways & Transport
The Grange
Tower Street
Chichester
West Sussex
PO19 1RH

WORTHING BOROUGH: BROADWATER WARD WAITING RESTRICTIONS

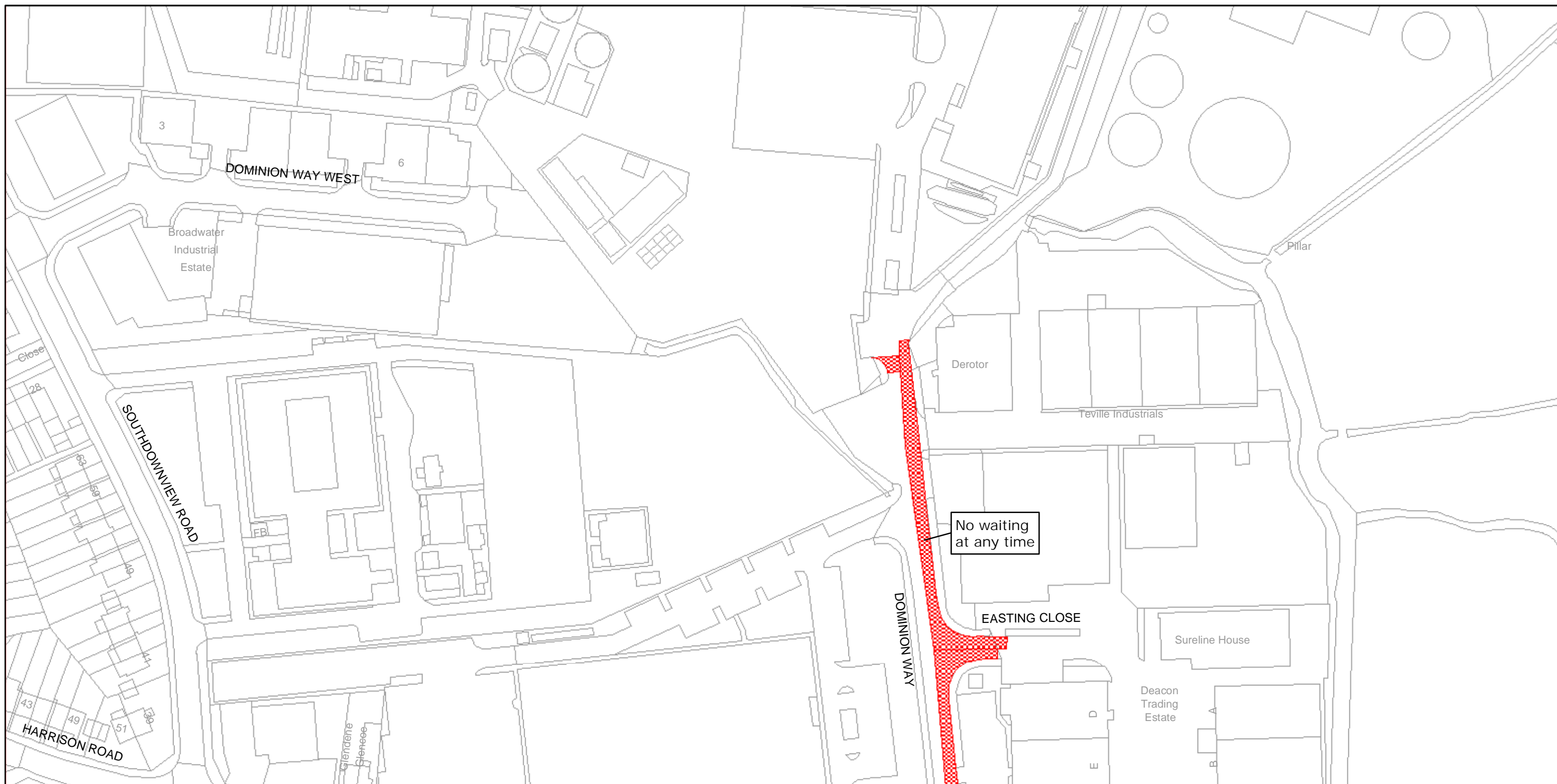
Reproduced from or based upon 2006 Ordnance Survey mapping with permission of the Controller of HMSO (c) Crown Copyright reserved.
Unauthorised reproduction infringes Crown copyright and may lead to prosecution or civil proceedings West Sussex County Council Licence No. 100018485

TILE REF NO:
TQ1504NWS

SHEET ISSUE NO 1
SHEET ACTIVE FROM - 02/07/2007



SCALE:
1:1250
at A3 size



West Sussex County Council
Highways & Transport
The Grange
Tower Street
Chichester
West Sussex
PO19 1RH

WORTHING BOROUGH: BROADWATER WARD

WAITING RESTRICTIONS

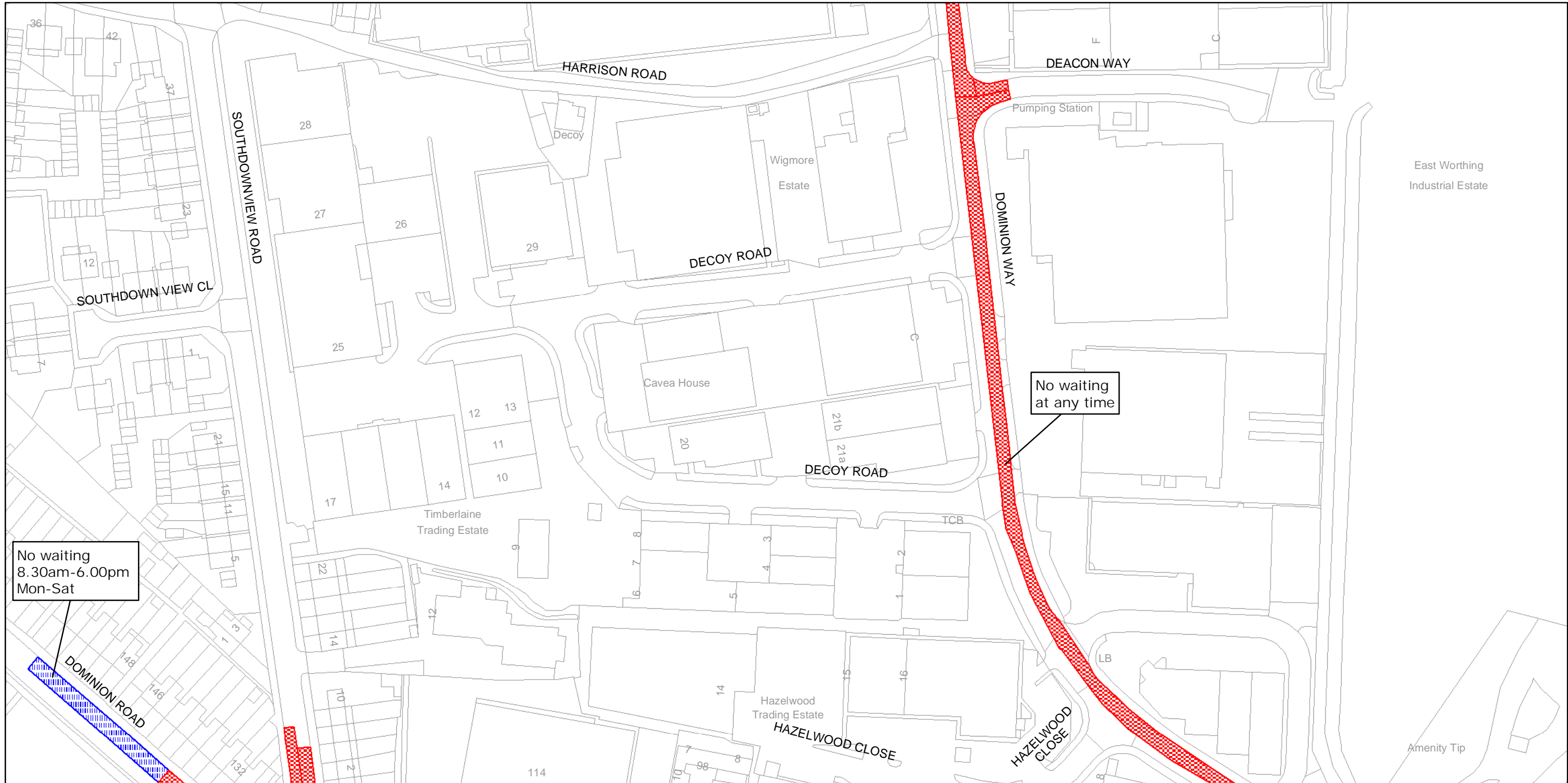
Reproduced from or based upon 2006 Ordnance Survey mapping with permission of the Controller of HMSO (c) Crown Copyright reserved.
Unauthorised reproduction infringes Crown copyright and may lead to prosecution or civil proceedings West Sussex County Council Licence No. 100018485

TILE REF NO:
TQ1504SEN

SHEET ISSUE NO 1
SHEET ACTIVE FROM - 02/07/2007



SCALE:
1:1250
at A3 size



West Sussex County Council
 Highways & Transport
 The Grange
 Tower Street
 Chichester
 West Sussex
 PO19 1RH

Reproduced from or based upon 2006 Ordnance Survey mapping with permission of the Controller of HMSO (c) Crown Copyright reserved.
 Unauthorised reproduction infringes Crown copyright and may lead to prosecution or civil proceedings West Sussex County Council Licence No. 100018485

WORTHING BOROUGH: BROADWATER WARD

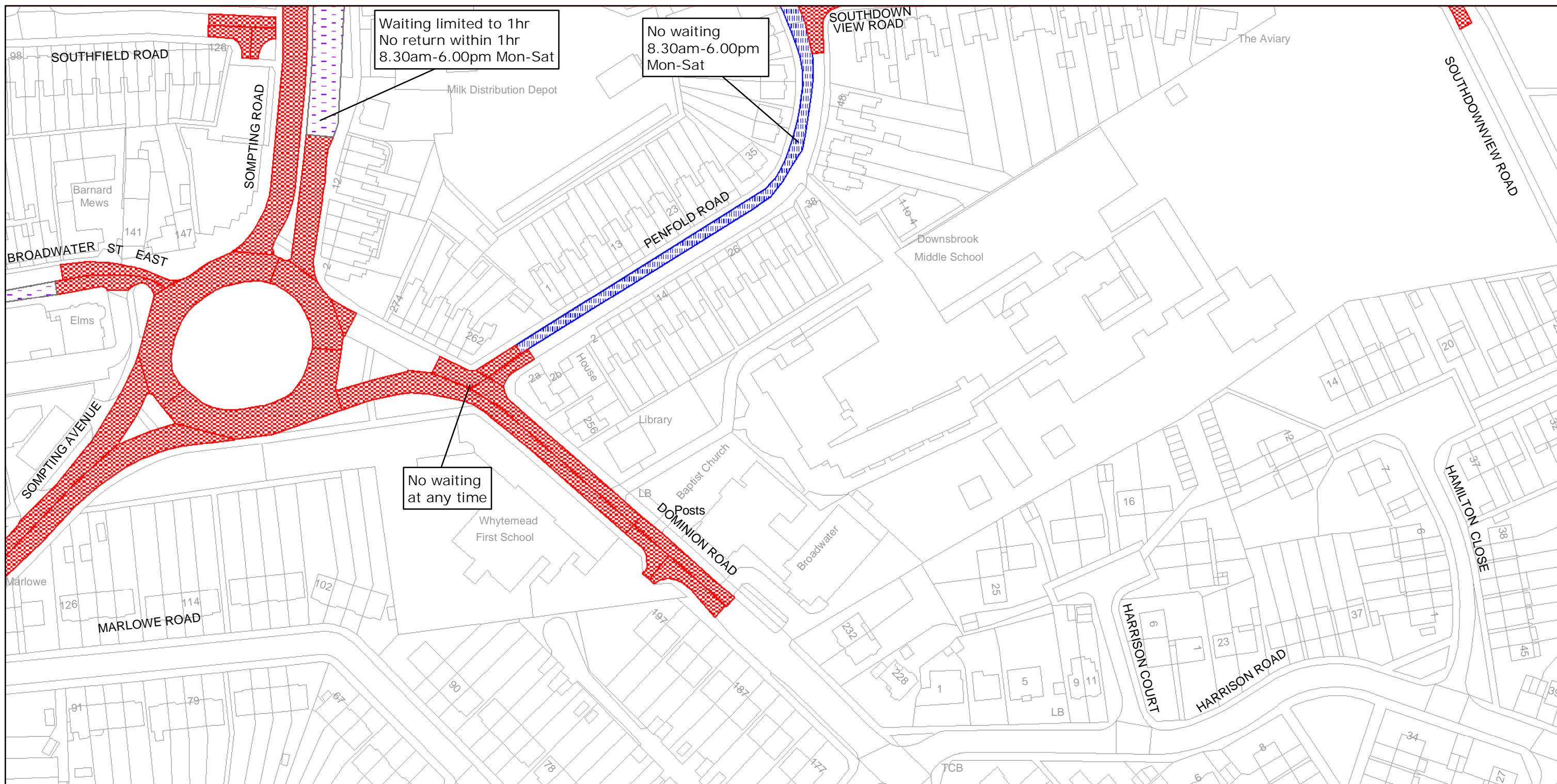
WAITING RESTRICTIONS

TILE REF NO:
 TQ1504SES

SHEET ISSUE NO 1
 SHEET ACTIVE FROM - 02/07/2007



SCALE:
 1:1250
 at A3 size



West Sussex County Council
Highways & Transport
The Grange
Tower Street
Chichester
West Sussex
PO19 1RH

WORTHING BOROUGH: BROADWATER WARD WAITING RESTRICTIONS

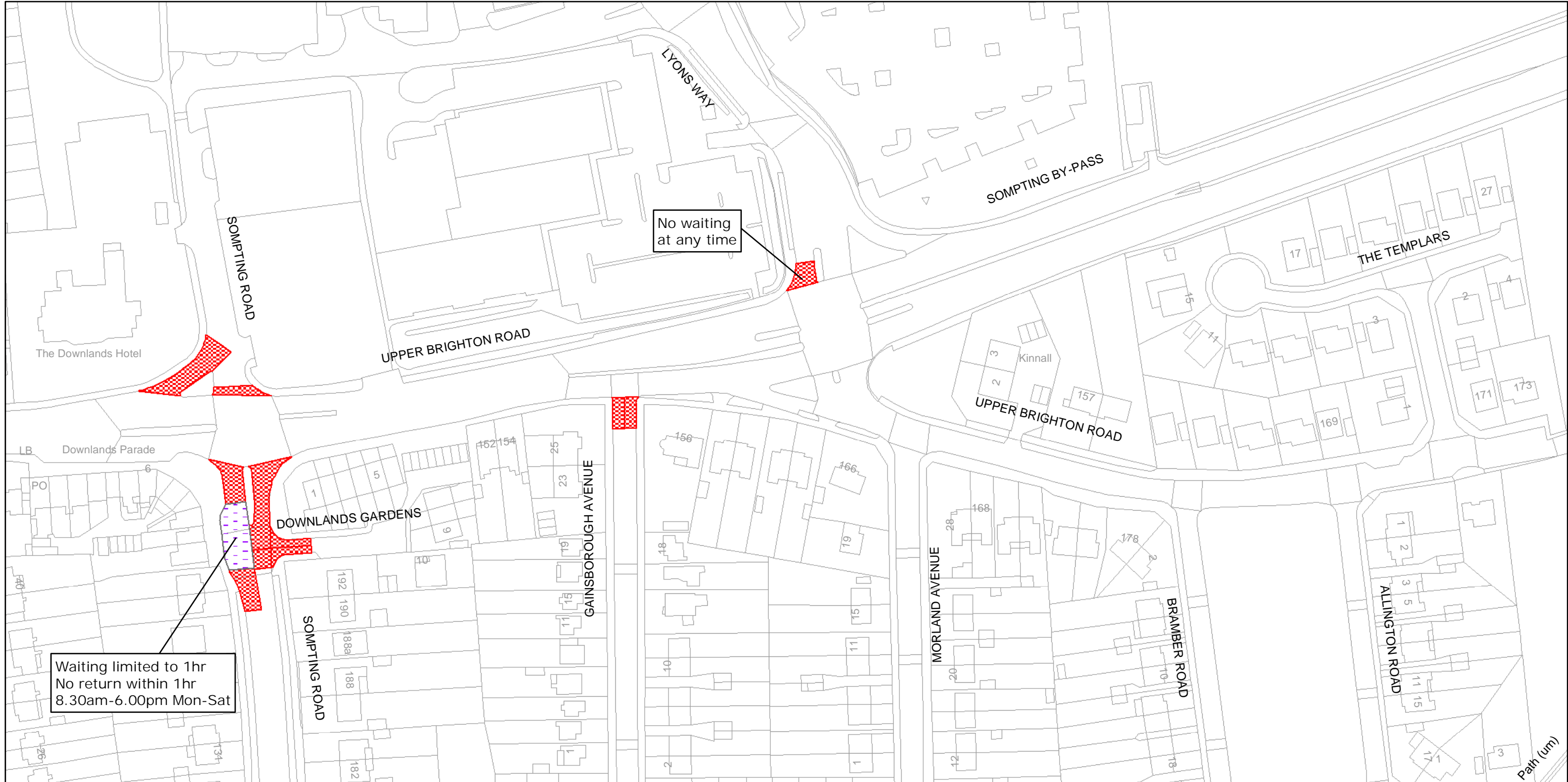
Reproduced from or based upon 2006 Ordnance Survey mapping with permission of the Controller of HMSO (c) Crown Copyright reserved.
Unauthorised reproduction infringes Crown copyright and may lead to prosecution or civil proceedings West Sussex County Council Licence No. 100018485

TILE REF NO:
TQ1504SWN

SHEET ISSUE NO 1
SHEET ACTIVE FROM - 02/07/2007



SCALE:
1:1250
at A3 size



West Sussex County Council
Highways & Transport
The Grange
Tower Street
Chichester
West Sussex
PO19 1RH

WORTHING BOROUGH: BROADWATER & OFFINGTON WARDS
WAITING RESTRICTIONS

Reproduced from or based upon 2006 Ordnance Survey mapping with permission of the Controller of HMSO (c) Crown Copyright reserved.
Unauthorised reproduction infringes Crown copyright and may lead to prosecution or civil proceedings West Sussex County Council Licence No. 100018485

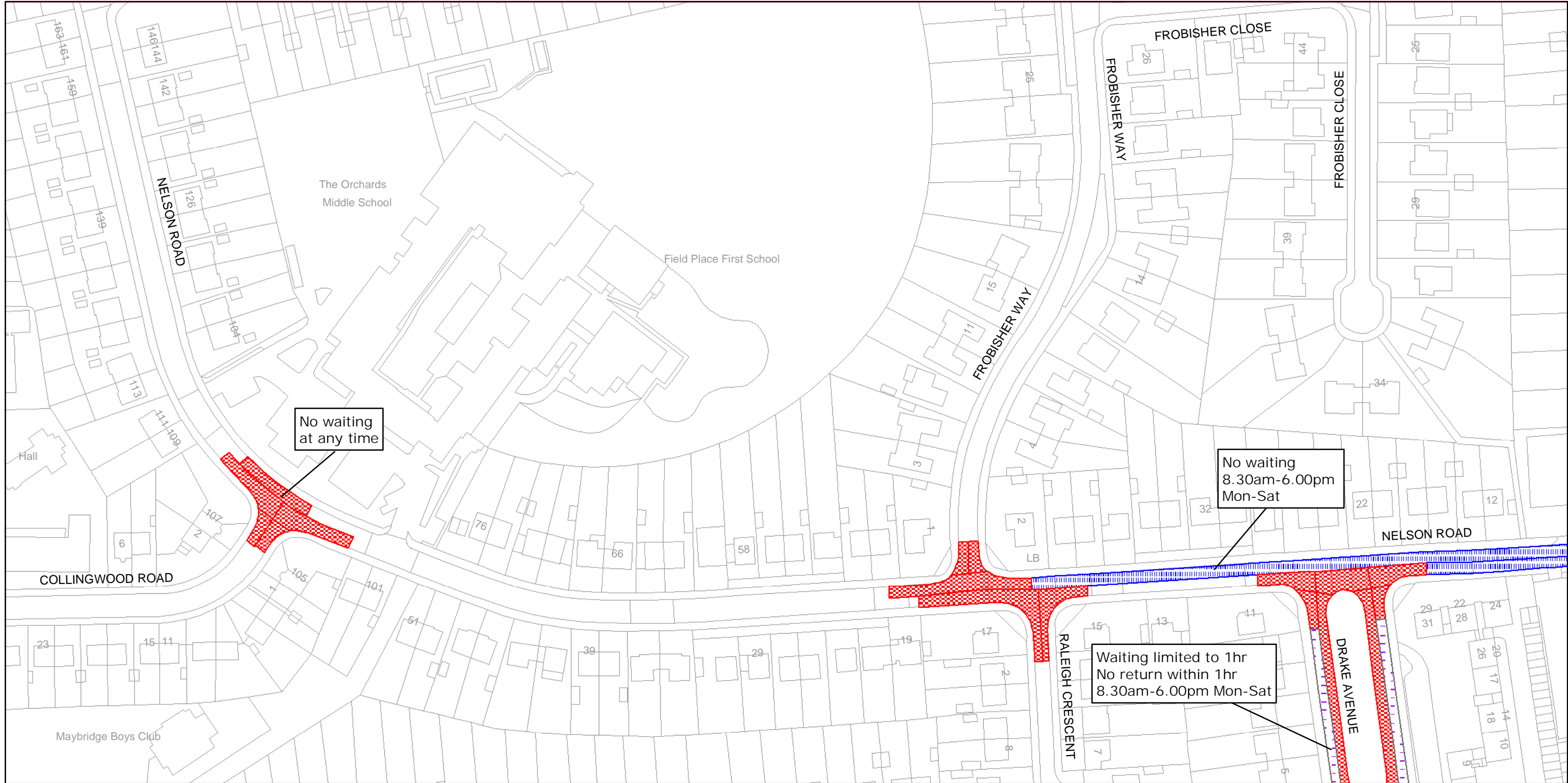
TILE REF NO:
TQ1505SWS

SHEET ISSUE NO 1
SHEET ACTIVE FROM - 02/07/2007



SCALE:
1:1250
at A3 size

CASTLE



West Sussex County Council
Highways & Transport
The Grange
Tower Street
Chichester
West Sussex
PO19 1RH

WORTHING BOROUGH: CASTLE WARD WAITING RESTRICTIONS

Reproduced from or based upon 2006 Ordnance Survey mapping with permission of the Controller of HMSO (c) Crown Copyright reserved.
Unauthorised reproduction infringes Crown copyright and may lead to prosecution or civil proceedings West Sussex County Council Licence No. 100018485

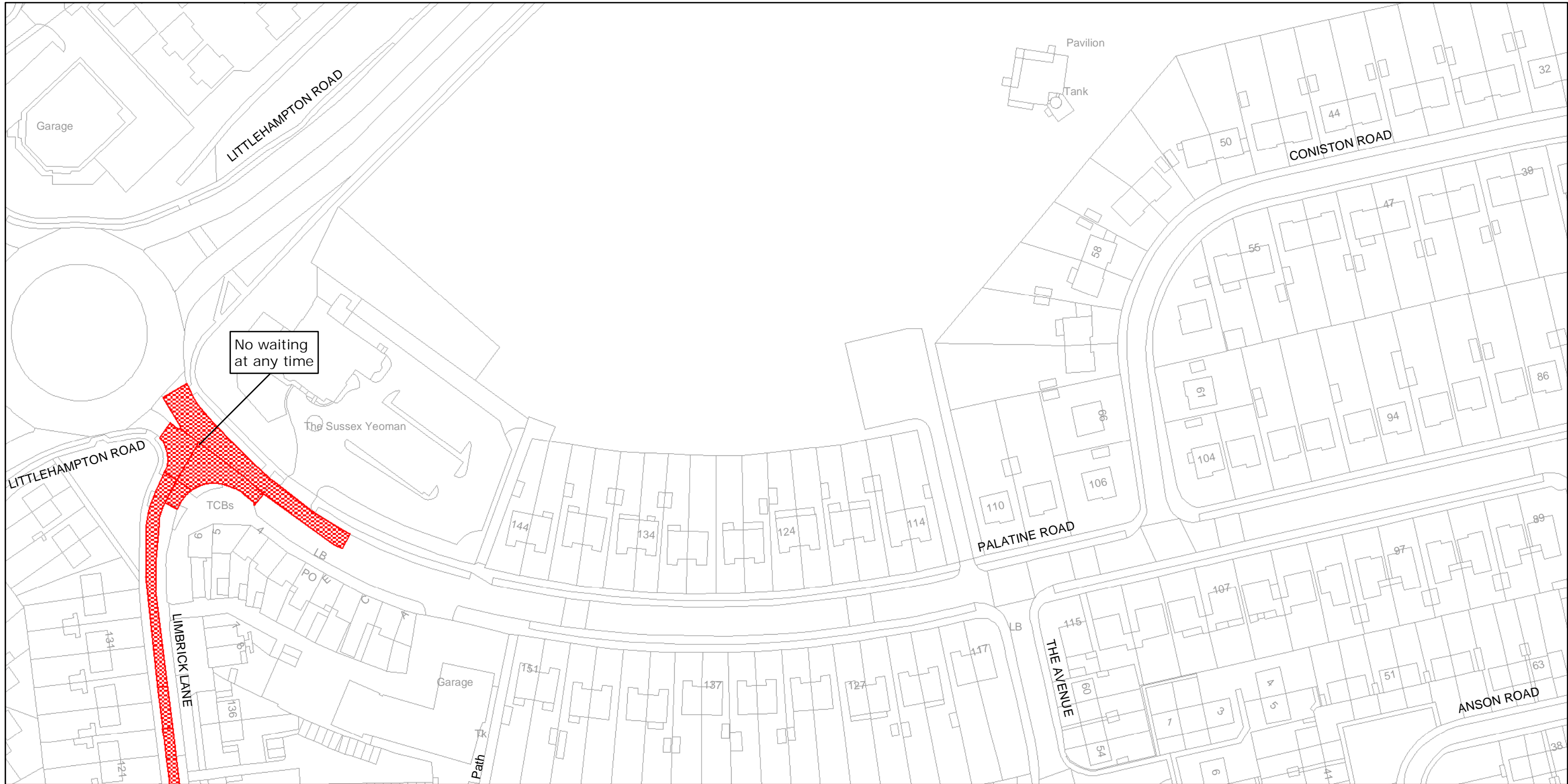
TILE REF NO:
TQ1103NES

SHEET ISSUE NO 1

SHEET ACTIVE FROM - 02/07/2007



SCALE:
1:1250
at A3 size



West Sussex County Council
Highways & Transport
The Grange
Tower Street
Chichester
West Sussex
PO19 1RH

Reproduced from or based upon 2006 Ordnance Survey mapping with permission of the Controller of HMSO (c) Crown Copyright reserved.
Unauthorised reproduction infringes Crown copyright and may lead to prosecution or civil proceedings West Sussex County Council Licence No. 100018485

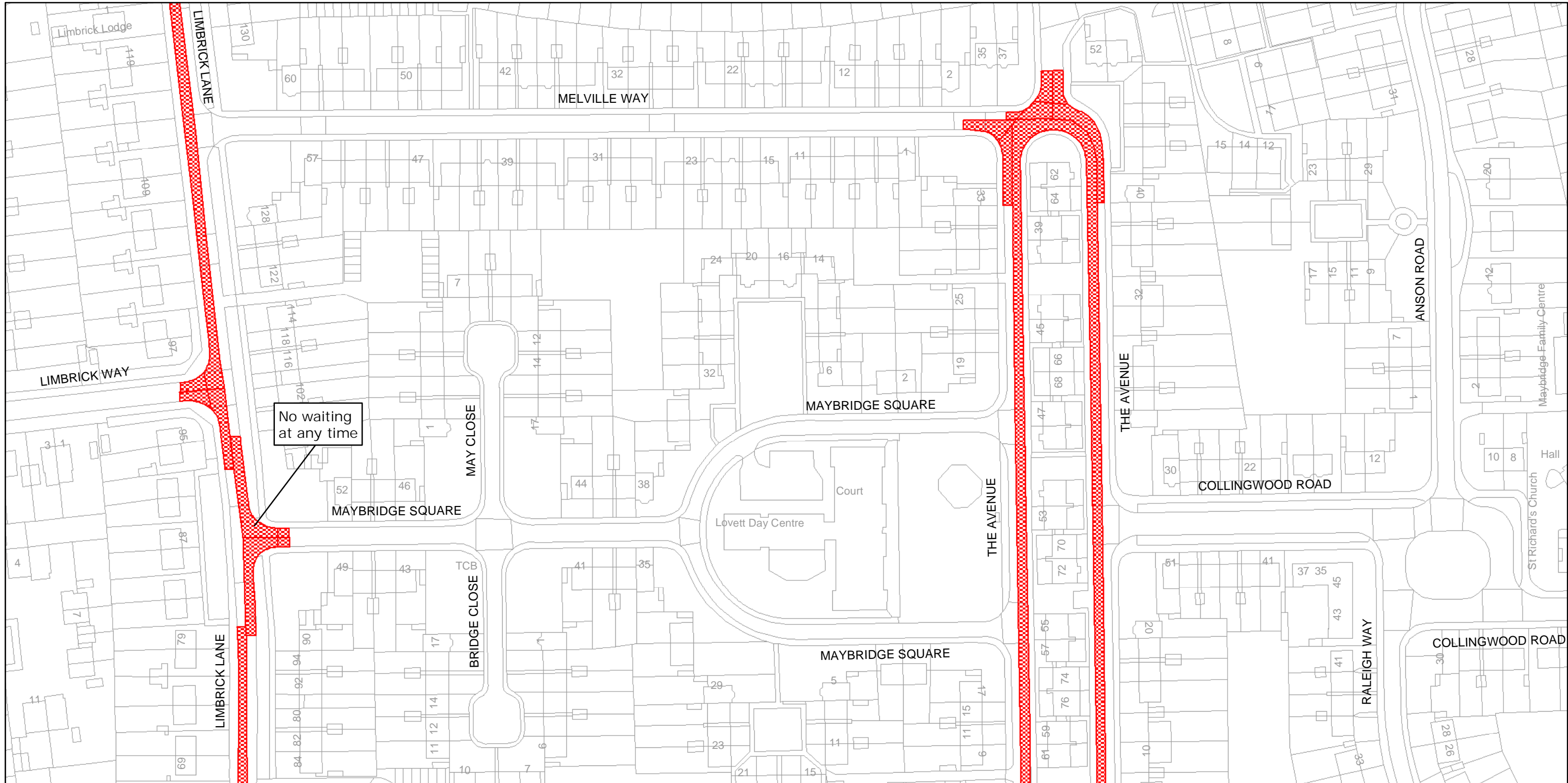
WORTHING BOROUGH: CASTLE WARD
WAITING RESTRICTIONS

TILE REF NO:
TQ1103NWN

SHEET ISSUE NO 1
SHEET ACTIVE FROM - 02/07/2007



SCALE:
1:1250
at A3 size



West Sussex County Council
Highways & Transport
The Grange
Tower Street
Chichester
West Sussex
PO19 1RH

WORTHING BOROUGH: CASTLE WARD
WAITING RESTRICTIONS

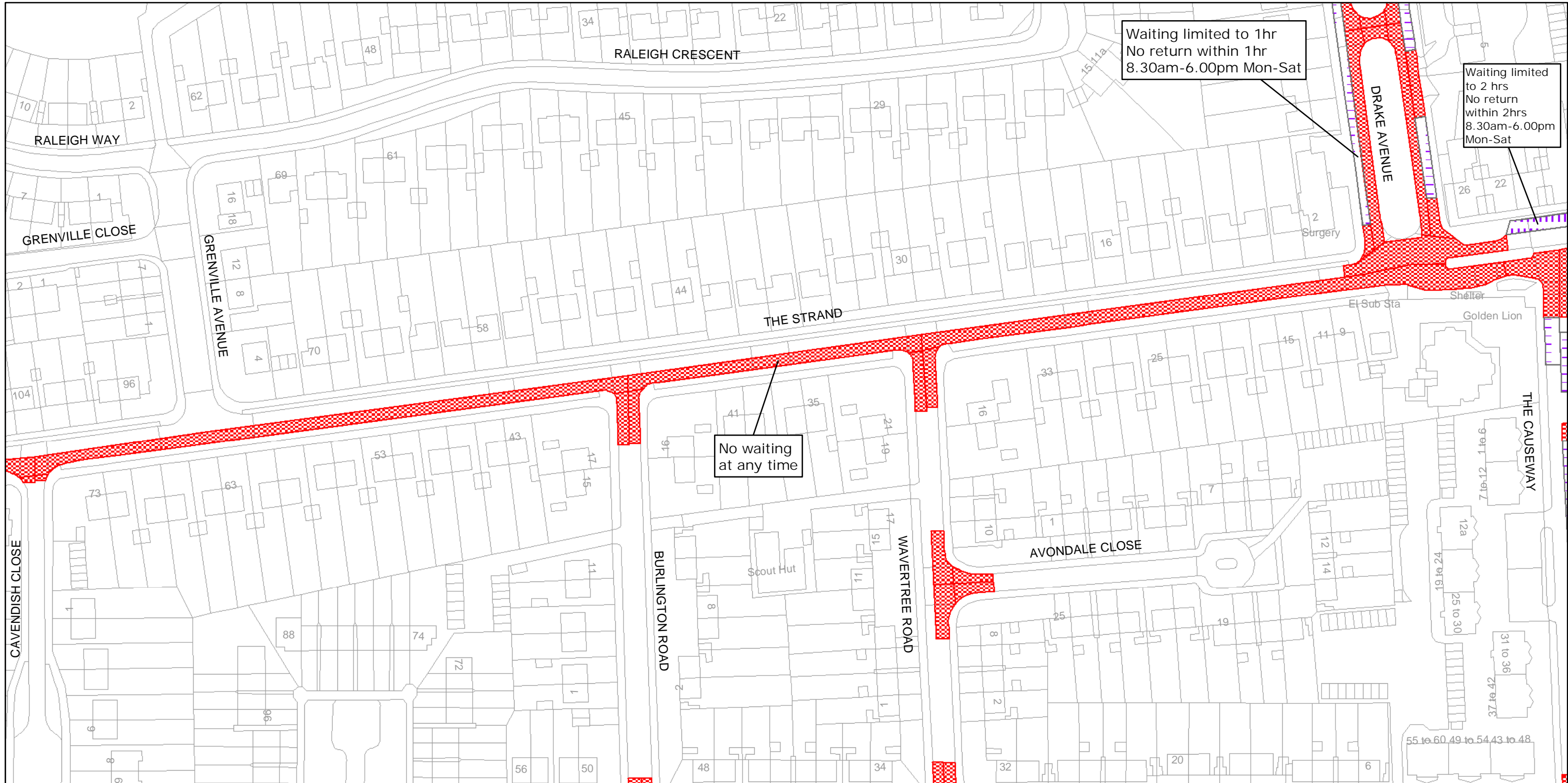
Reproduced from or based upon 2006 Ordnance Survey mapping with permission of the Controller of HMSO (c) Crown Copyright reserved.
Unauthorised reproduction infringes Crown copyright and may lead to prosecution or civil proceedings West Sussex County Council Licence No. 100018485

TILE REF NO:
TQ1103NWS

SHEET ISSUE NO 1
SHEET ACTIVE FROM - 02/07/2007



SCALE:
1:1250
at A3 size



West Sussex County Council
Highways & Transport
The Grange
Tower Street
Chichester
West Sussex
PO19 1RH

Reproduced from or based upon 2006 Ordnance Survey mapping with permission of the Controller of HMSO (c) Crown Copyright reserved.
Unauthorised reproduction infringes Crown copyright and may lead to prosecution or civil proceedings West Sussex County Council Licence No. 100018485

WORTHING BOROUGH: CASTLE WARD

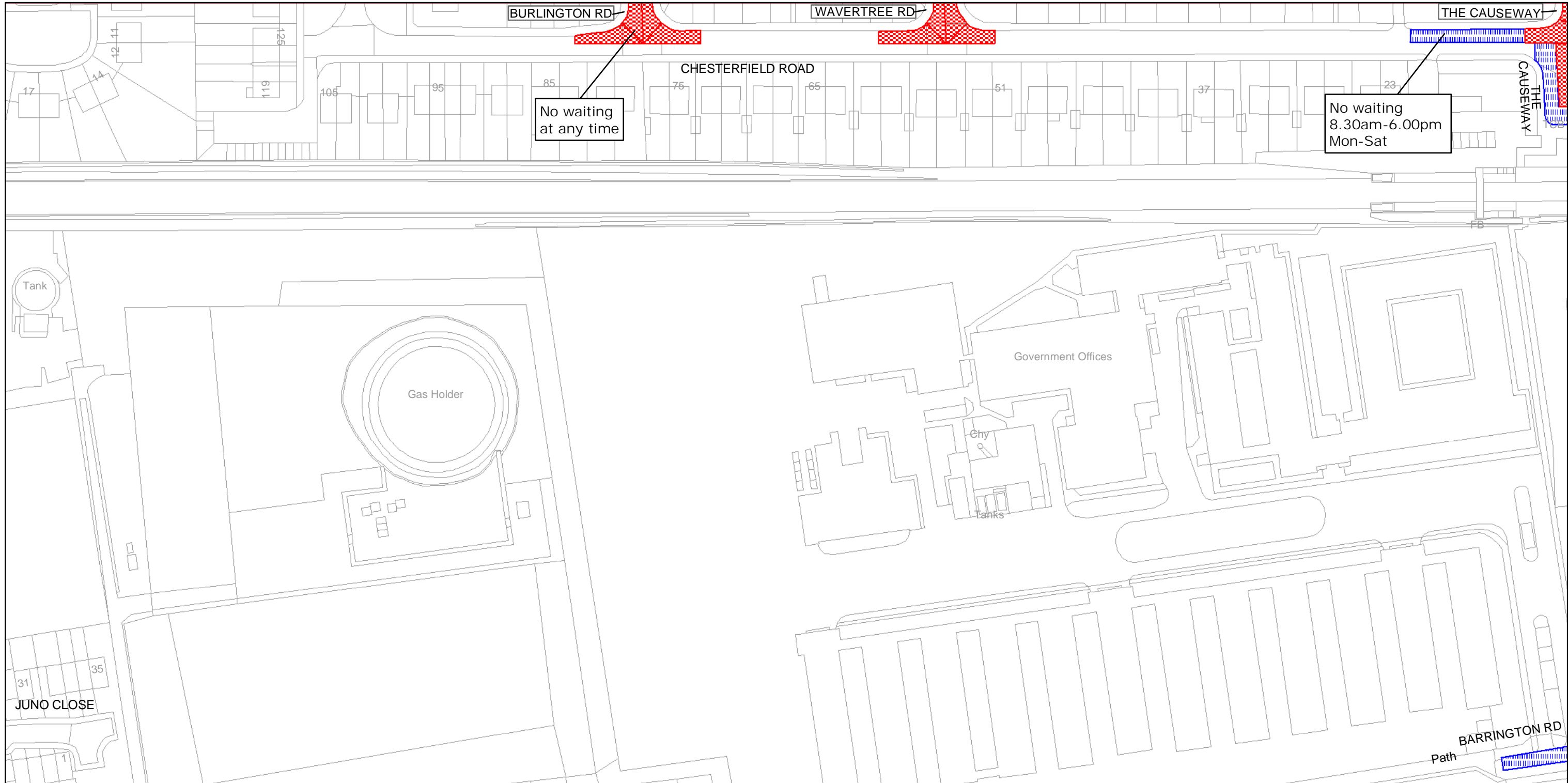
WAITING RESTRICTIONS

TILE REF NO:
TQ1103SEN

SHEET ISSUE NO 1
SHEET ACTIVE FROM - 02/07/2007



SCALE:
1:1250
at A3 size



West Sussex County Council
Highways & Transport
The Grange
Tower Street
Chichester
West Sussex
PO19 1RH

Reproduced from or based upon 2006 Ordnance Survey mapping with permission of the Controller of HMSO (c) Crown Copyright reserved.
Unauthorised reproduction infringes Crown copyright and may lead to prosecution or civil proceedings West Sussex County Council Licence No. 100018485

WORTHING BOROUGH: CASTLE & GORING WARDS
WAITING RESTRICTIONS

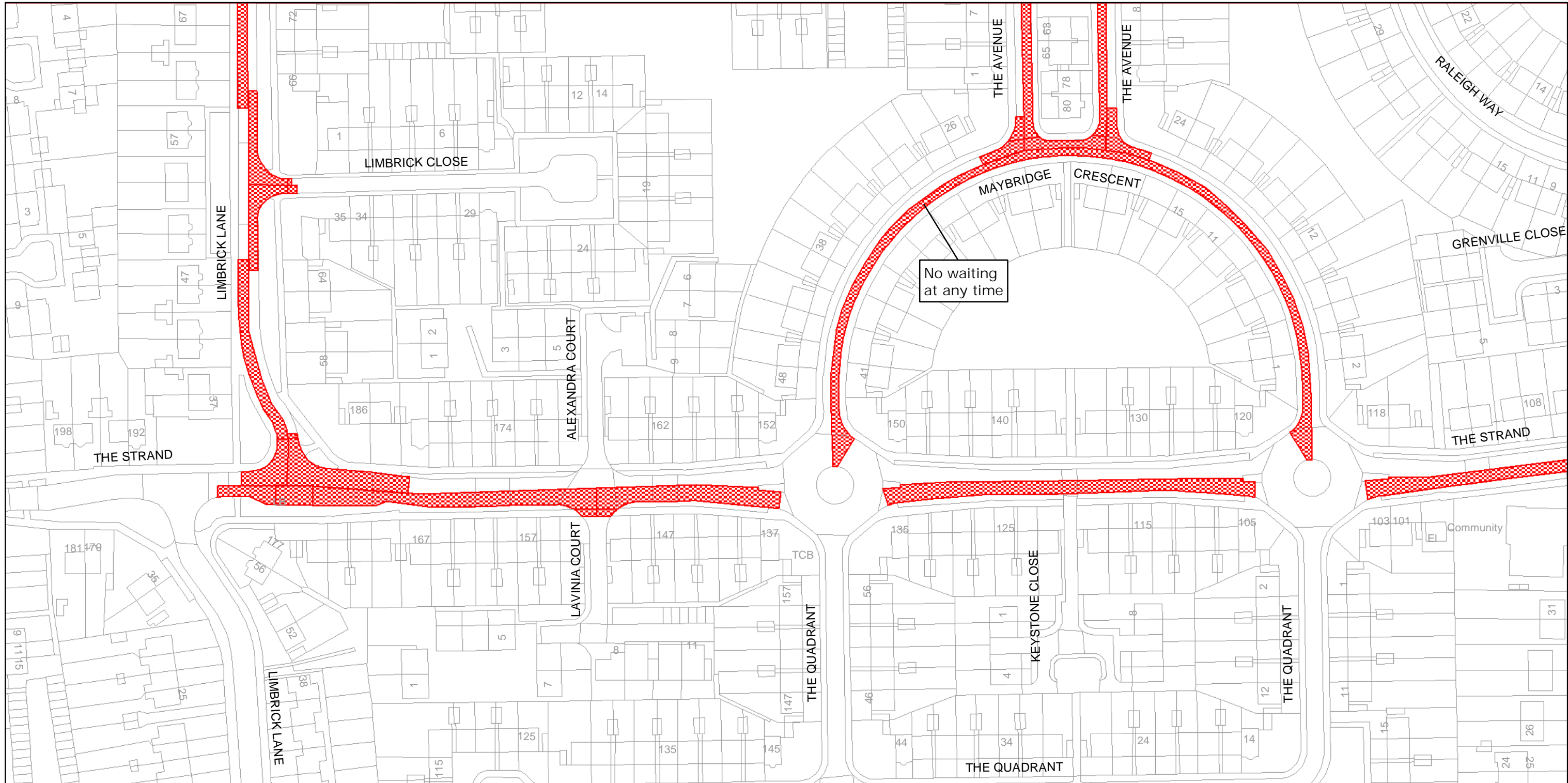
TILE REF NO:
TQ1103SES

SHEET ISSUE NO 1

SHEET ACTIVE FROM - 02/07/2007



SCALE:
1:1250
at A3 size



West Sussex County Council
Highways & Transport
The Grange
Tower Street
Chichester
West Sussex
PO19 1RH

WORTHING BOROUGH: CASTLE WARD
WAITING RESTRICTIONS

Reproduced from or based upon 2006 Ordnance Survey mapping with permission of the Controller of HMSO (c) Crown Copyright reserved.
Unauthorised reproduction infringes Crown copyright and may lead to prosecution or civil proceedings West Sussex County Council Licence No. 100018485

TILE REF NO:
TQ1103SWN

SHEET ISSUE NO 1
SHEET ACTIVE FROM - 02/07/2007



SCALE:
1:1250
at A3 size



West Sussex County Council
Highways & Transport
The Grange
Tower Street
Chichester
West Sussex
PO19 1RH

WORTHING BOROUGH: CASTLE WARD
WAITING RESTRICTIONS

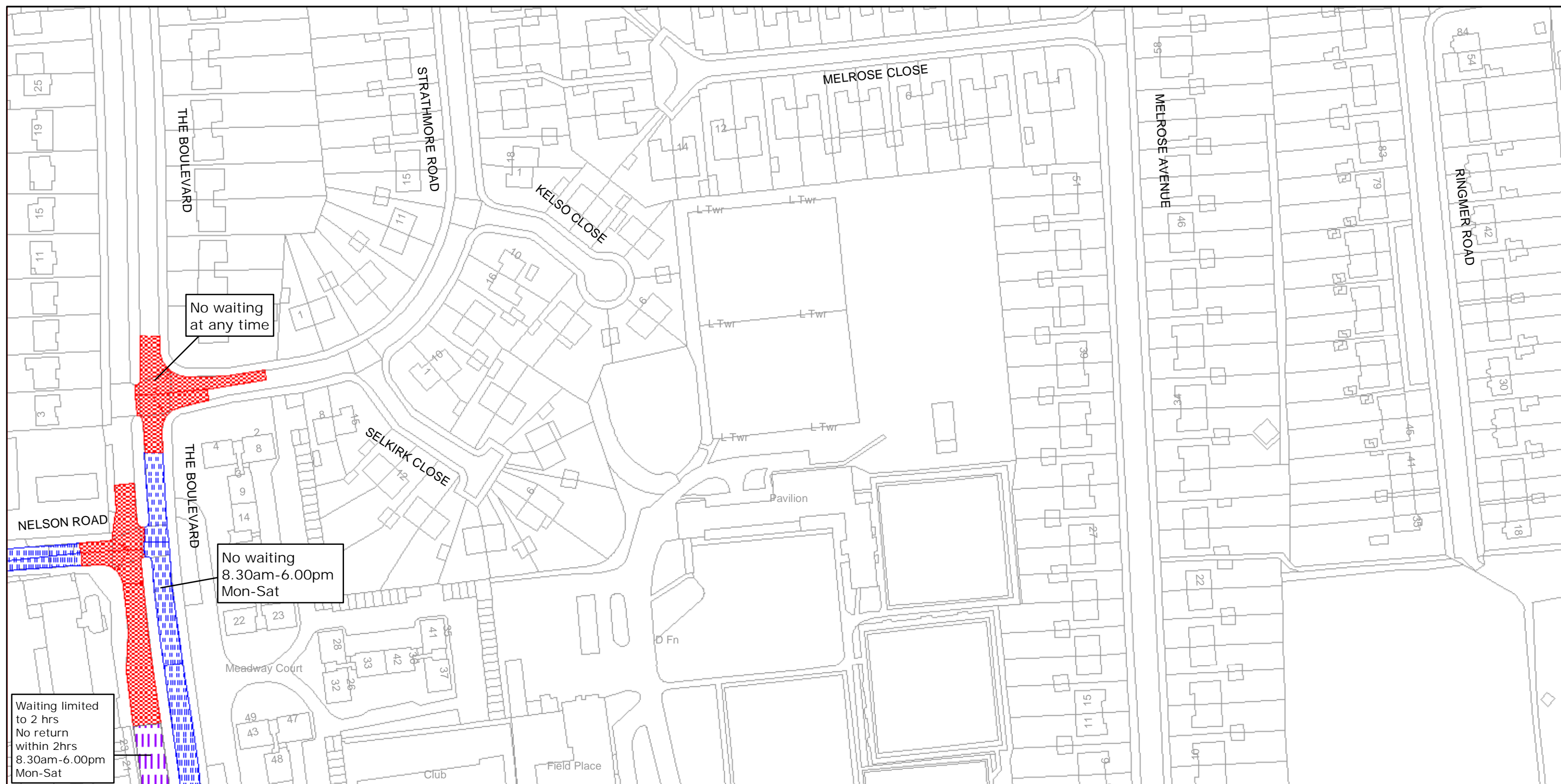
Reproduced from or based upon 2006 Ordnance Survey mapping with permission of the Controller of HMSO (c) Crown Copyright reserved.
Unauthorised reproduction infringes Crown copyright and may lead to prosecution or civil proceedings West Sussex County Council Licence No. 100018485

TILE REF NO:
TQ1104SES

SHEET ISSUE NO 1
SHEET ACTIVE FROM - 02/07/2007



SCALE:
1:1250
at A3 size



West Sussex County Council
Highways & Transport
The Grange
Tower Street
Chichester
West Sussex
PO19 1RH

WORTHING BOROUGH: CASTLE WARD
WAITING RESTRICTIONS

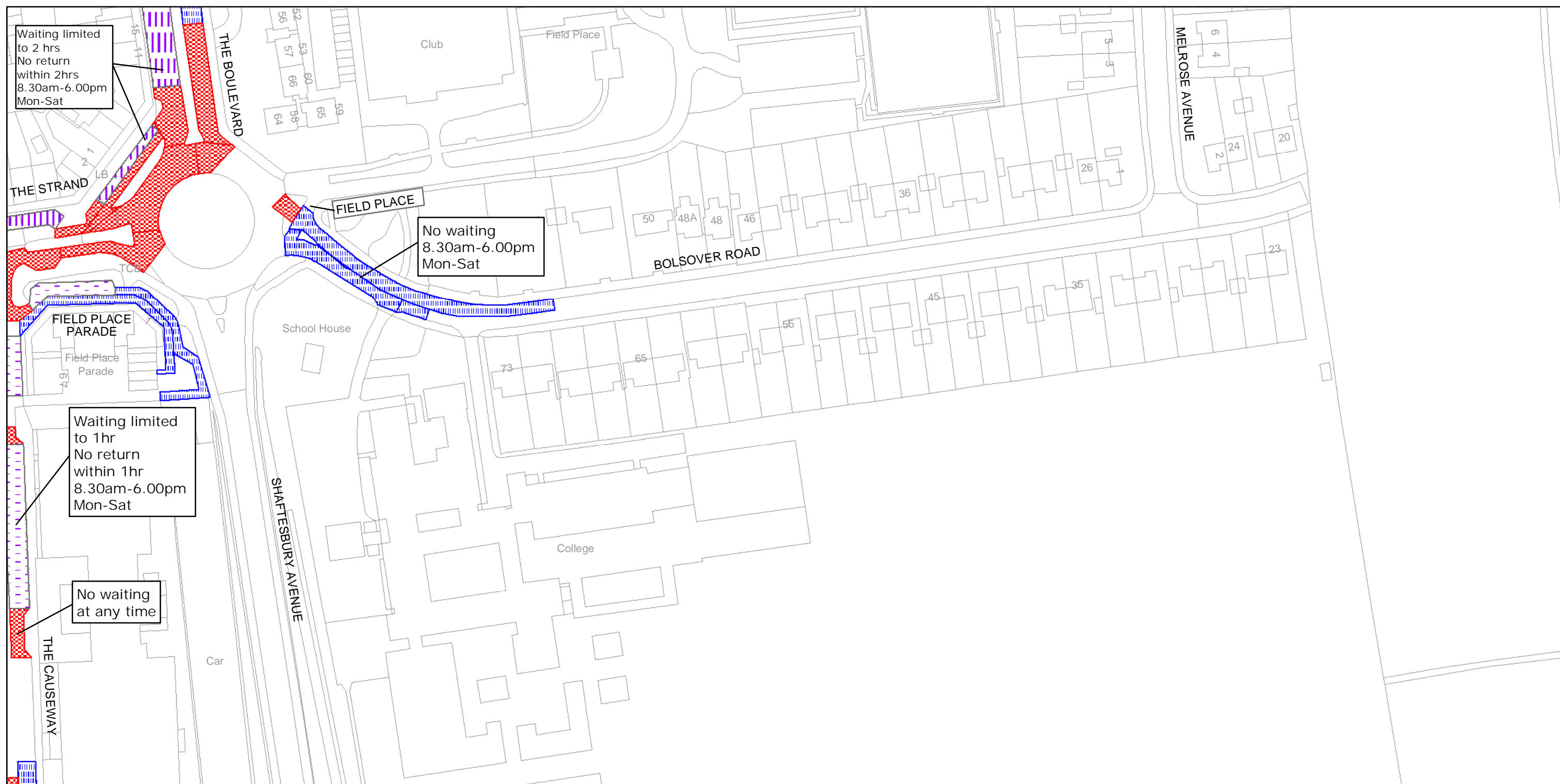
Reproduced from or based upon 2006 Ordnance Survey mapping with permission of the Controller of HMSO (c) Crown Copyright reserved.
Unauthorised reproduction infringes Crown copyright and may lead to prosecution or civil proceedings West Sussex County Council Licence No. 100018485

TILE REF NO:
TQ1203NWS

SHEET ISSUE NO 1
SHEET ACTIVE FROM - 02/07/2007



SCALE:
1:1250
at A3 size



West Sussex County Council
Highways & Transport
The Grange
Tower Street
Chichester
West Sussex
PO19 1RH

WORTHING BOROUGH: CASTLE WARD WAITING RESTRICTIONS

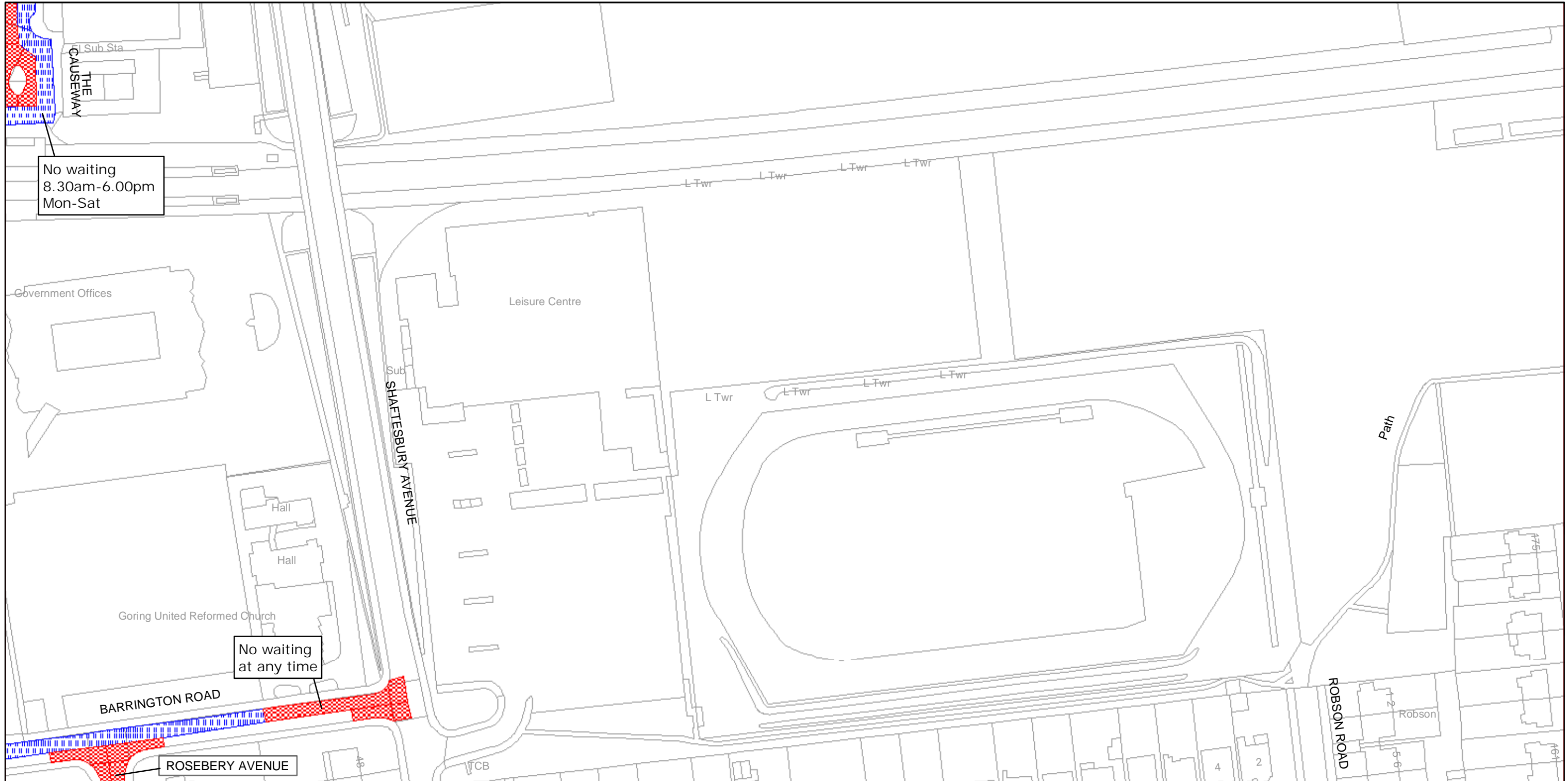
Reproduced from or based upon 2006 Ordnance Survey mapping with permission of the Controller of HMSO (c) Crown Copyright reserved.
Unauthorised reproduction infringes Crown copyright and may lead to prosecution or civil proceedings West Sussex County Council Licence No. 100018485

TILE REF NO:
TQ1203SWN

SHEET ISSUE NO 1
SHEET ACTIVE FROM - 02/07/2007



SCALE:
1:1250
at A3 size



West Sussex County Council
Highways & Transport
The Grange
Tower Street
Chichester
West Sussex
PO19 1RH

WORTHING BOROUGH: CASTLE & GORING WARDS
WAITING RESTRICTIONS

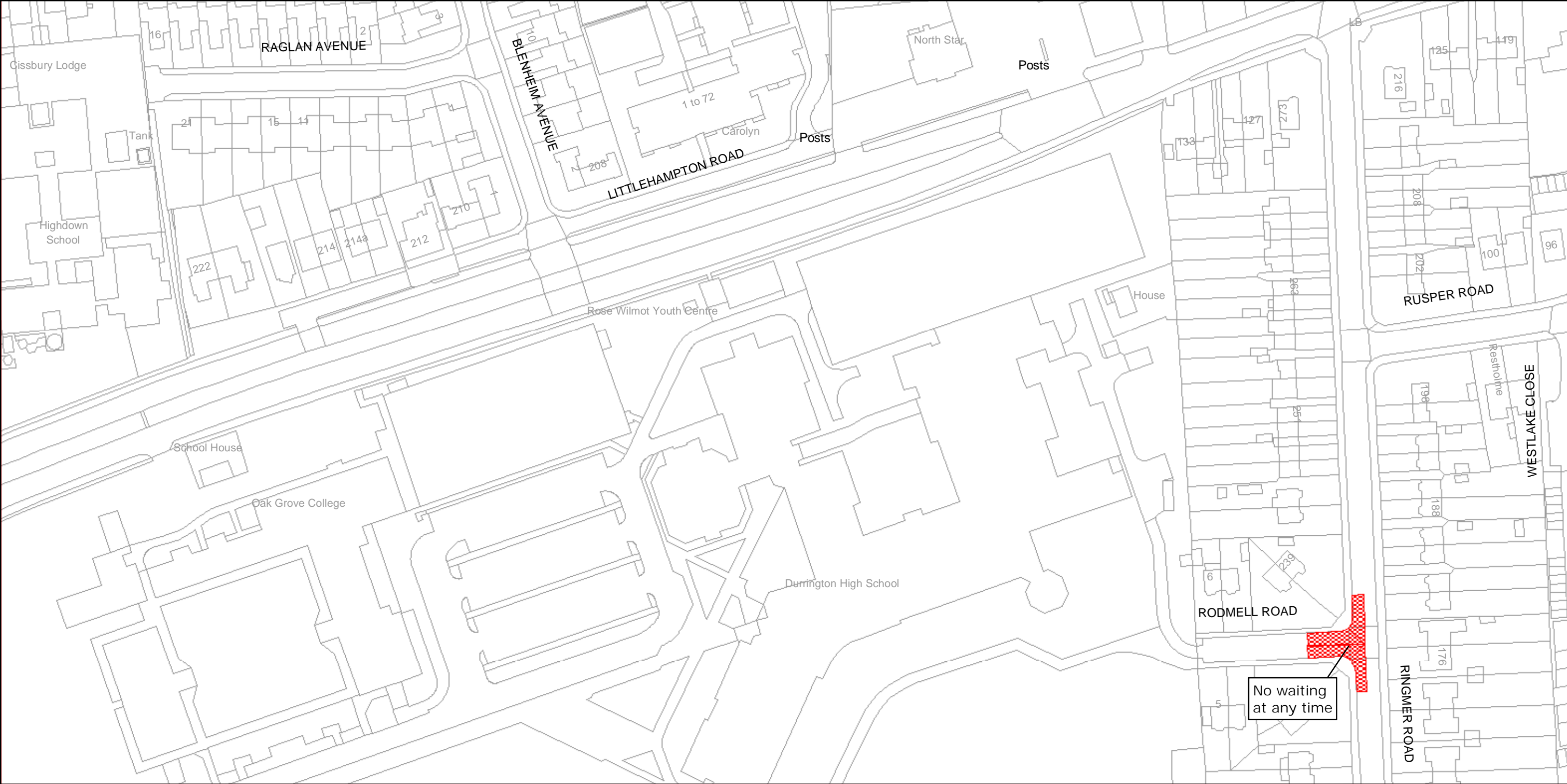
Reproduced from or based upon 2006 Ordnance Survey mapping with permission of the Controller of HMSO (c) Crown Copyright reserved.
Unauthorised reproduction infringes Crown copyright and may lead to prosecution or civil proceedings West Sussex County Council Licence No. 100018485

TILE REF NO:
TQ1203SWS

SHEET ISSUE NO 1
SHEET ACTIVE FROM - 02/07/2007



SCALE:
1:1250
at A3 size



West Sussex County Council
Highways & Transport
The Grange
Tower Street
Chichester
West Sussex
PO19 1RH

Reproduced from or based upon 2006 Ordnance Survey mapping with permission of the Controller of HMSO (c) Crown Copyright reserved.
Unauthorised reproduction infringes Crown copyright and may lead to prosecution or civil proceedings West Sussex County Council Licence No. 100018485

WORTHING BOROUGH: CASTLE WARD

WAITING RESTRICTIONS

TILE REF NO:
TQ1204SWN

SHEET ISSUE NO 1
SHEET ACTIVE FROM - 02/07/2007



SCALE:
1:1250
at A3 size



West Sussex County Council
Highways & Transport
The Grange
Tower Street
Chichester
West Sussex
PO19 1RH

Reproduced from or based upon 2006 Ordnance Survey mapping with permission of the Controller of HMSO (c) Crown Copyright reserved.
Unauthorised reproduction infringes Crown copyright and may lead to prosecution or civil proceedings West Sussex County Council Licence No. 100018485

WORTHING BOROUGH: CASTLE & TARRING WARDS

WAITING RESTRICTIONS

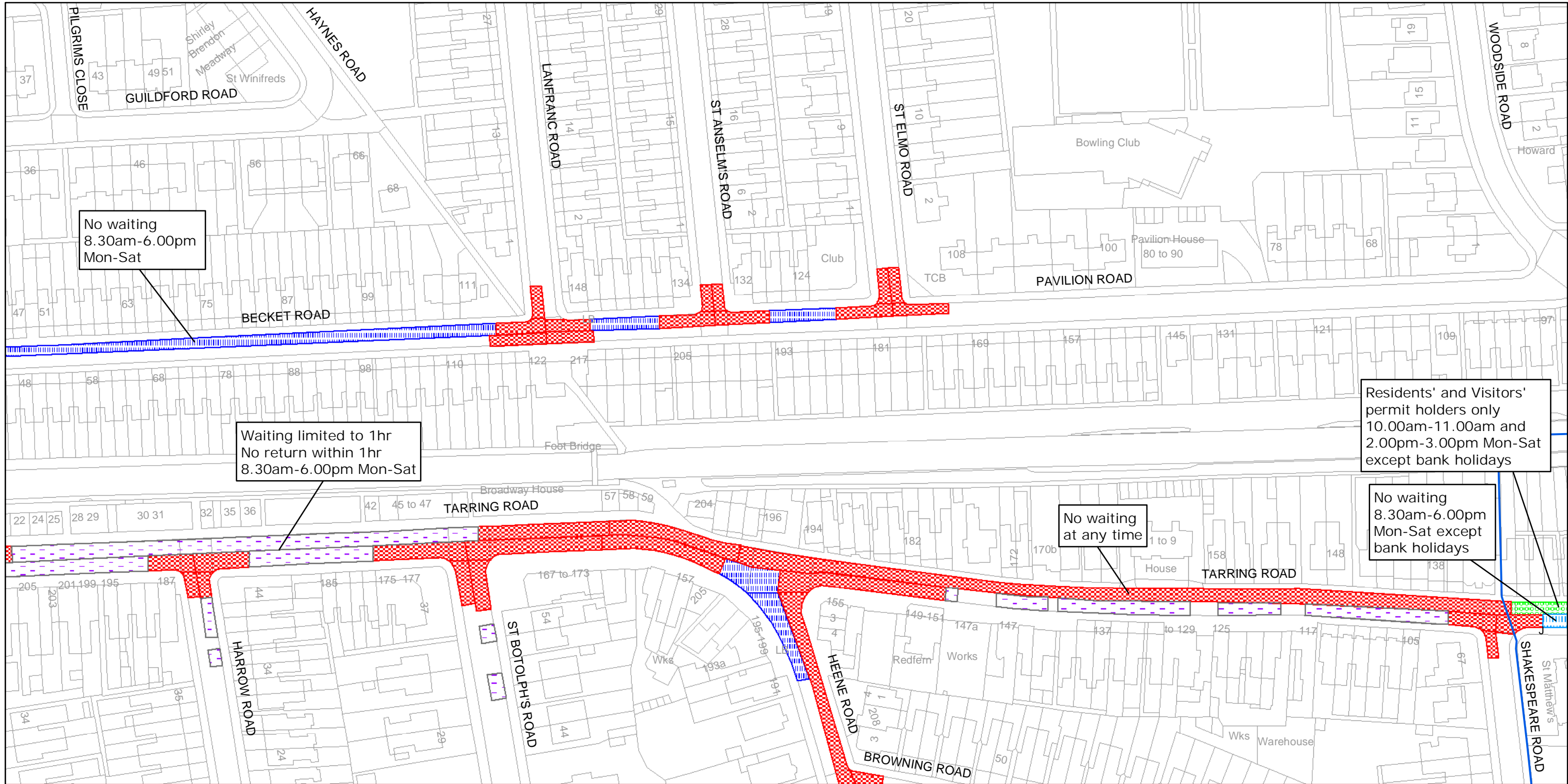
TILE REF NO:
TQ1204SWS

SHEET ISSUE NO 1
SHEET ACTIVE FROM - 02/07/2007



SCALE:
1:1250
at A3 size

CENTRAL



West Sussex County Council
Highways & Transport
The Grange
Tower Street
Chichester
West Sussex
PO19 1RH

WORTHING BOROUGH: CENTRAL, GAISFORD, HEENE
& TARRING WARDS

WAITING RESTRICTIONS

Reproduced from or based upon 2006 Ordnance Survey mapping with permission of the Controller of HMSO (c) Crown Copyright reserved.
Unauthorised reproduction infringes Crown copyright and may lead to prosecution or civil proceedings West Sussex County Council Licence No. 100018485

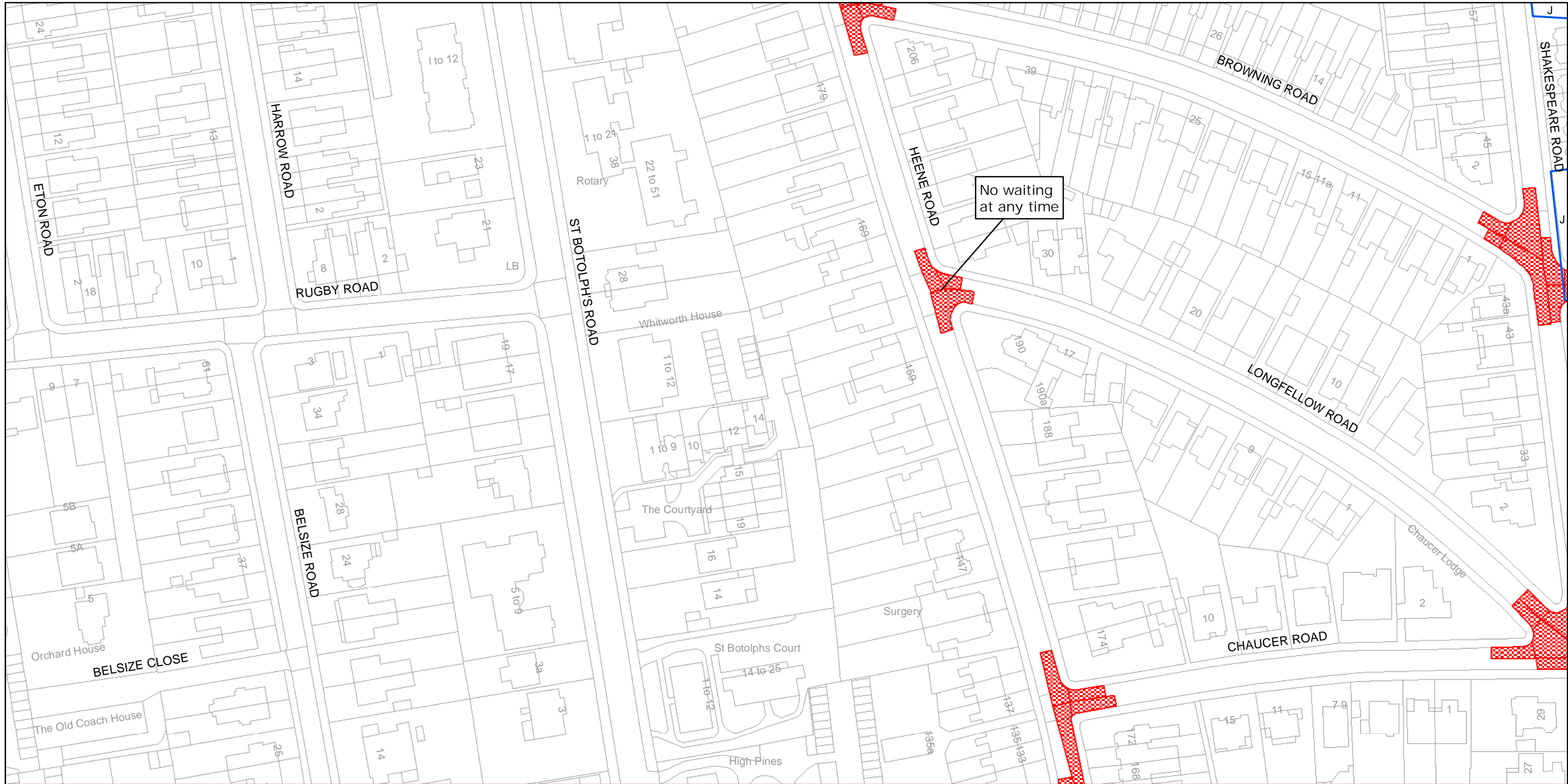
TILE REF NO:
TQ1303SEN

SHEET ISSUE NO 1

SHEET ACTIVE FROM - 02/07/2007



SCALE:
1:1250
at A3 size



West Sussex County Council
Highways & Transport
The Grange
Tower Street
Chichester
West Sussex
PO19 1RH

WORTHING BOROUGH: CENTRAL & HEENE WARDS
WAITING RESTRICTIONS

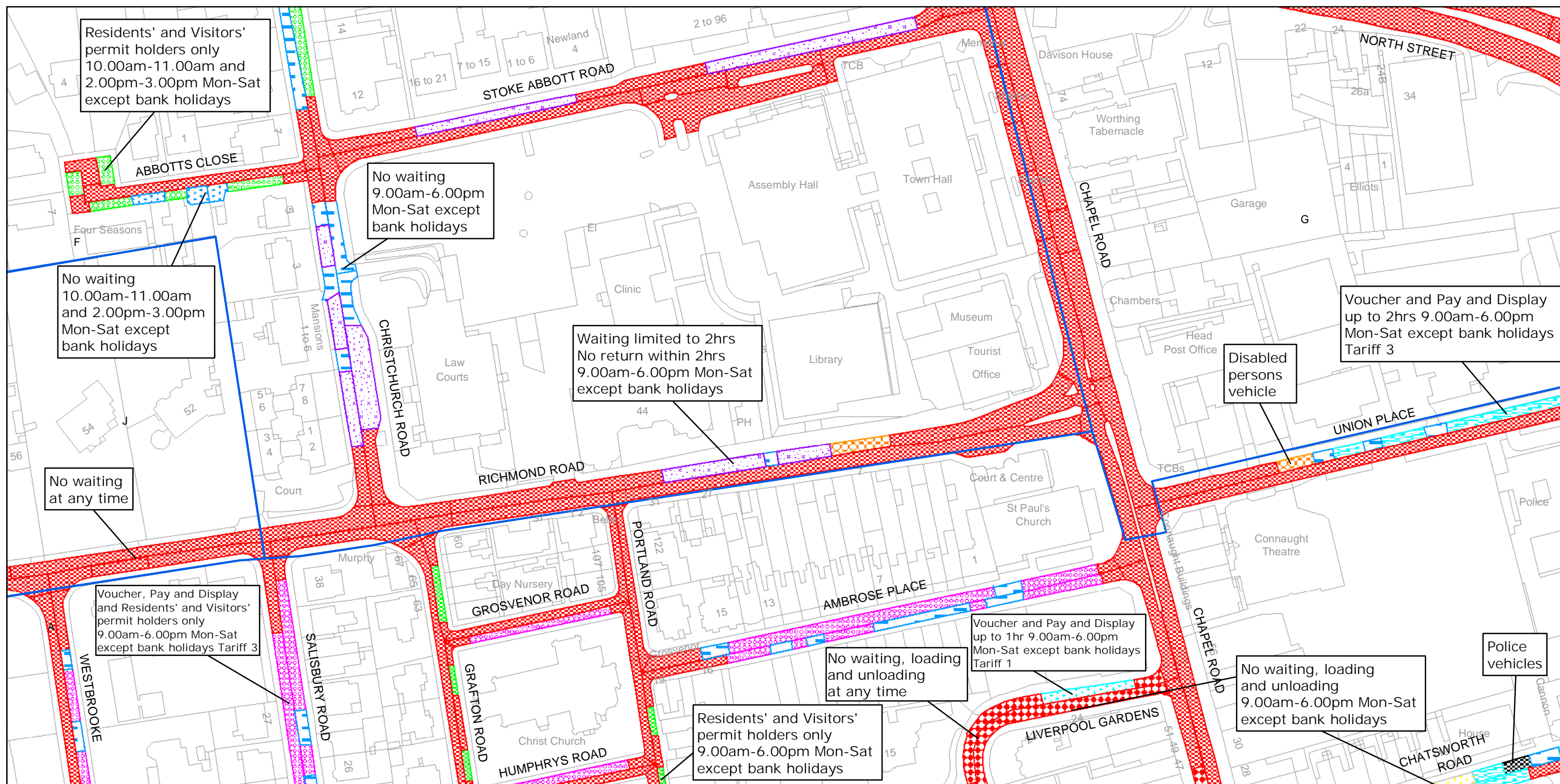
Reproduced from or based upon 2006 Ordnance Survey mapping with permission of the Controller of HMSO (c) Crown Copyright reserved.
Unauthorised reproduction infringes Crown copyright and may lead to prosecution or civil proceedings West Sussex County Council Licence No. 100018485

TILE REF NO:
TQ1303SES

SHEET ISSUE NO 1
SHEET ACTIVE FROM - 02/07/2007



SCALE:
1:1250
at A3 size



West Sussex County Council
Highways & Transport
The Grange
Tower Street
Chichester
West Sussex
PO19 1RH

WORTHING BOROUGH: CENTRAL WARD WAITING RESTRICTIONS

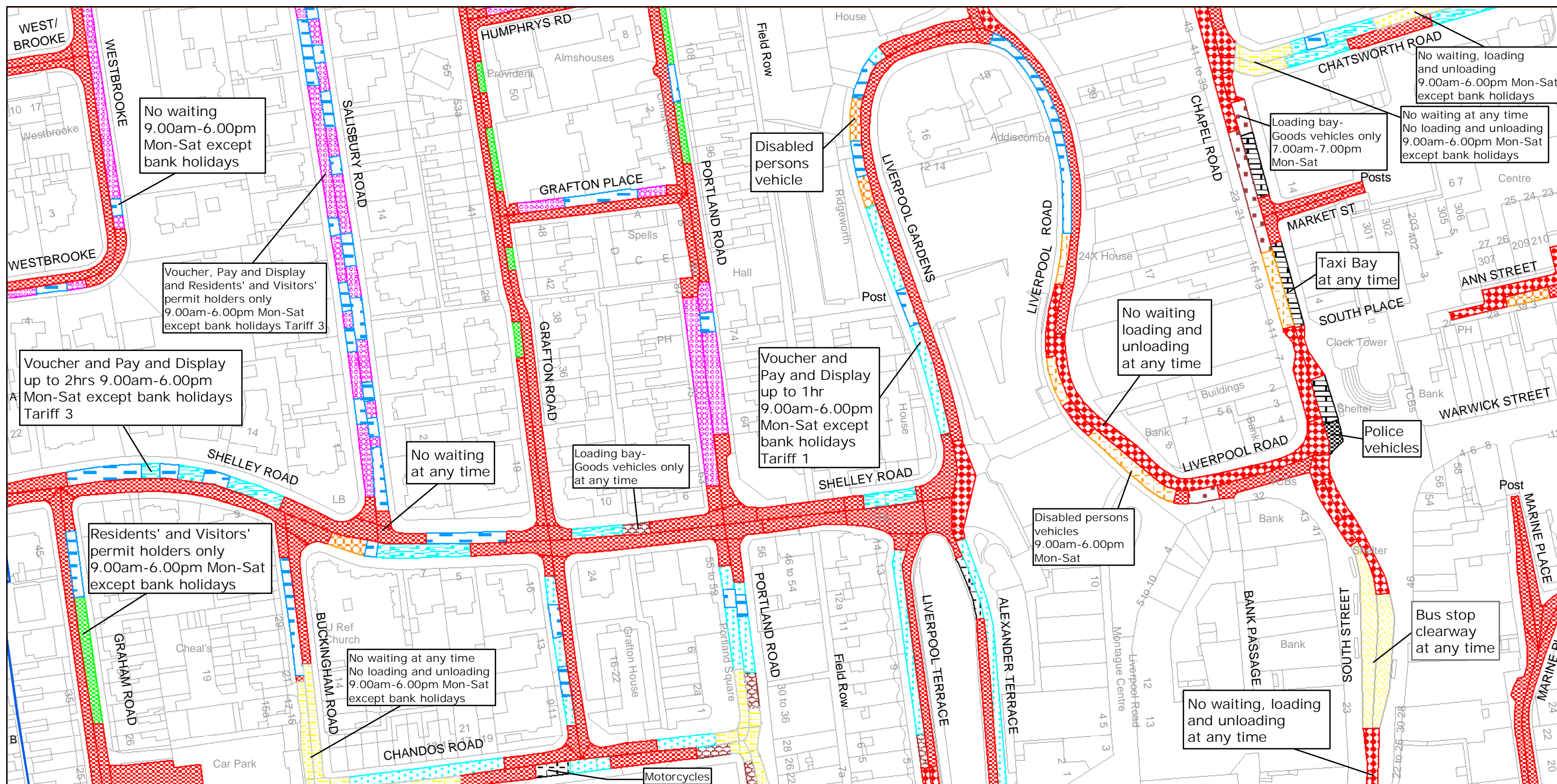
Reproduced from or based upon 2006 Ordnance Survey mapping with permission of the Controller of HMSO (c) Crown Copyright reserved.
Unauthorised reproduction infringes Crown copyright and may lead to prosecution or civil proceedings West Sussex County Council Licence No. 100018485

TILE REF NO:
TQ1402NEN

SHEET ISSUE NO 1
SHEET ACTIVE FROM - 02/07/2007



SCALE:
1:1250
at A3 size



West Sussex County Council
Highways & Transport
The Grange
Tower Street
Chichester
West Sussex
PO19 1RH

WORTHING BOROUGH: CENTRAL WARD WAITING RESTRICTIONS

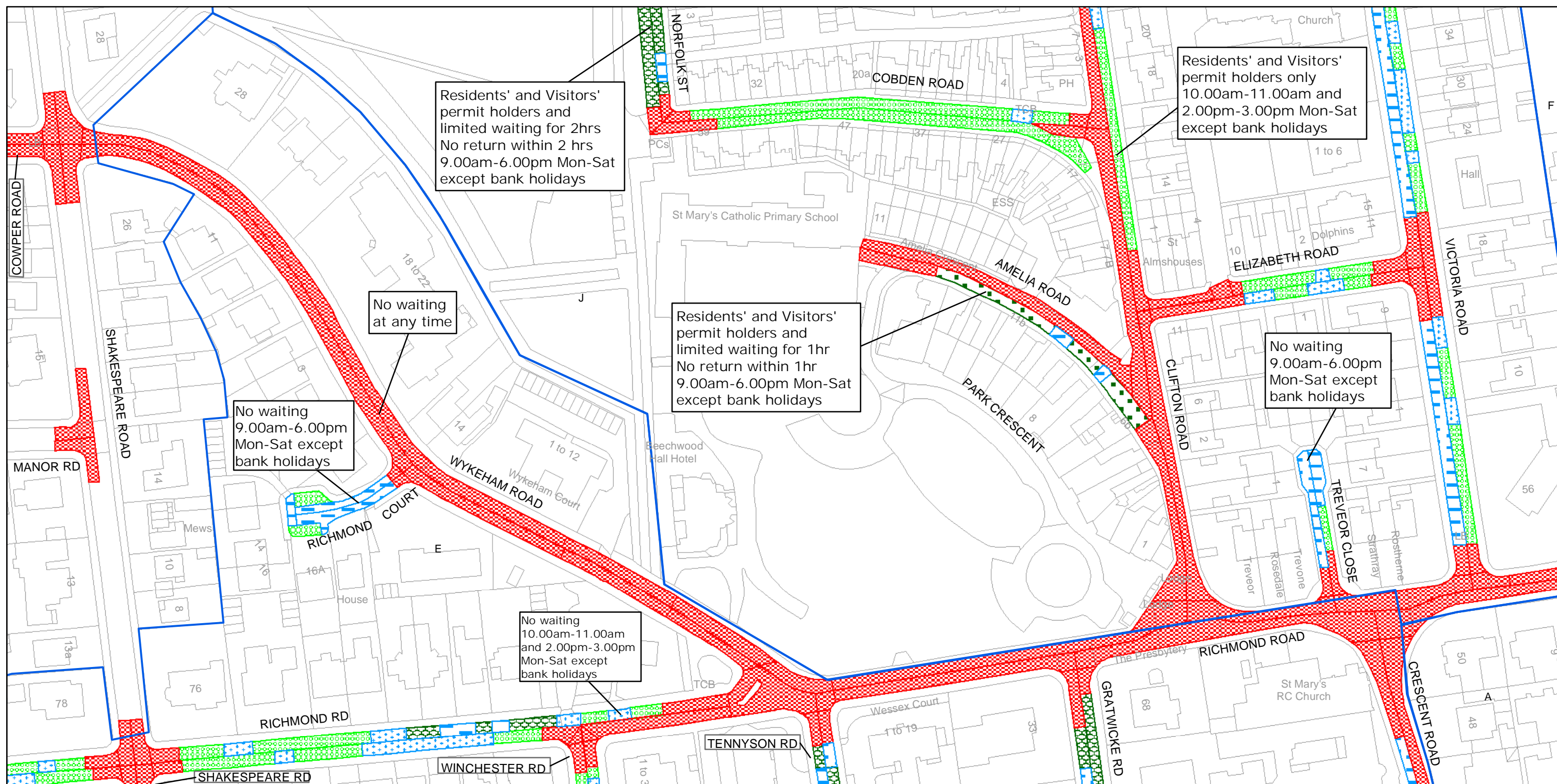
Reproduced from or based upon 2006 Ordnance Survey mapping with permission of the Controller of HMSO (c) Crown Copyright reserved.
Unauthorised reproduction infringes Crown copyright and may lead to prosecution or civil proceedings West Sussex County Council Licence No. 100018485

TILE REF NO:
TQ1402NES

SHEET ISSUE NO 1
SHEET ACTIVE FROM - 02/07/2007



SCALE:
1:1250
at A3 size



West Sussex County Council
Highways & Transport
The Grange
Tower Street
Chichester
West Sussex
PO19 1RH

WORTHING BOROUGH: CENTRAL & HEENE WARDS WAITING RESTRICTIONS

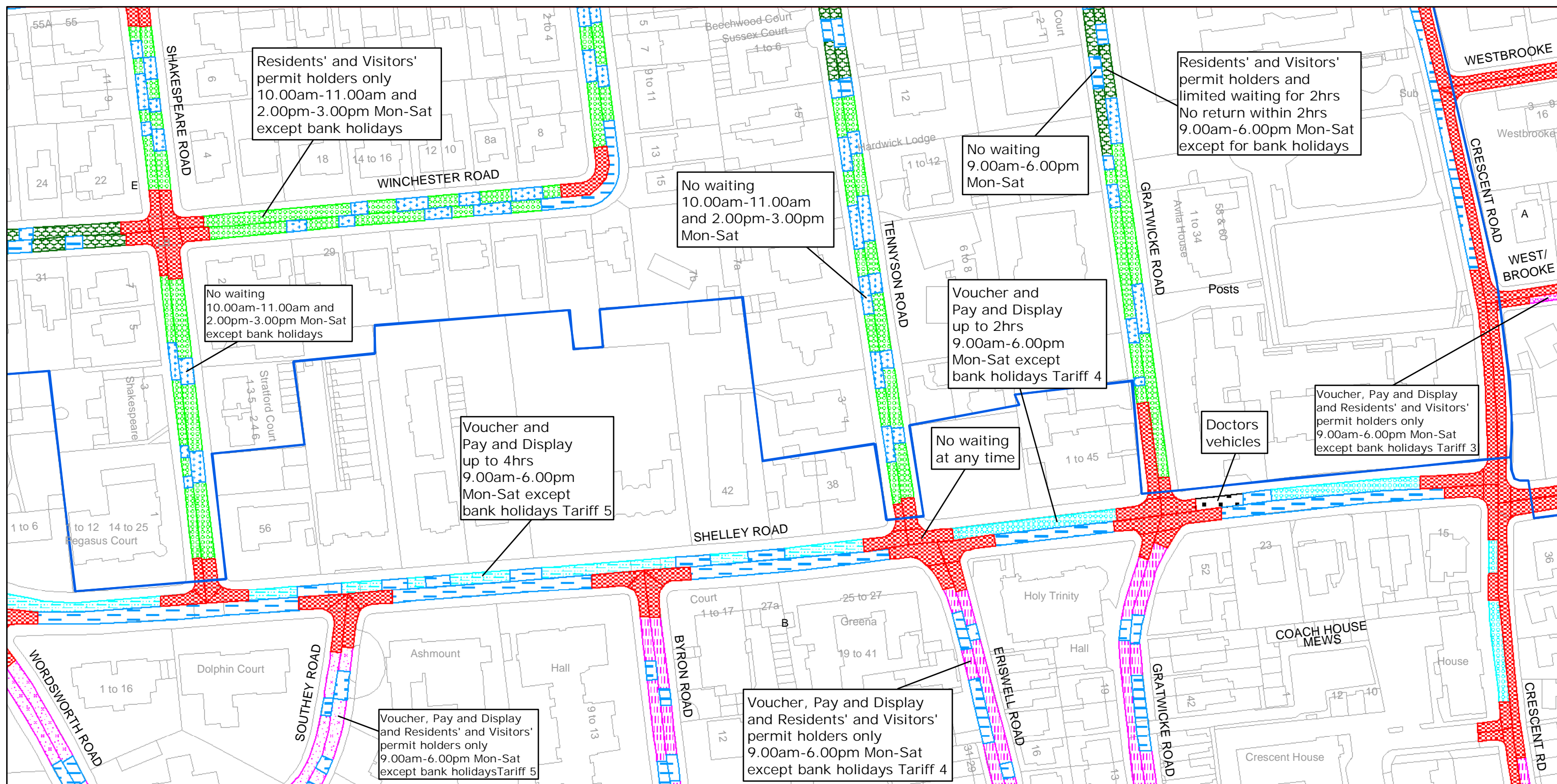
Reproduced from or based upon 2006 Ordnance Survey mapping with permission of the Controller of HMSO (c) Crown Copyright reserved.
Unauthorised reproduction infringes Crown copyright and may lead to prosecution or civil proceedings West Sussex County Council Licence No. 100018485

TILE REF NO:
TQ1402NWN

SHEET ISSUE NO 1
SHEET ACTIVE FROM - 02/07/2007



SCALE:
1:1250
at A3 size



West Sussex County Council
Highways & Transport
The Grange
Tower Street
Chichester
West Sussex
PO19 1RH

WORTHING BOROUGH: CENTRAL & HEENE WARDS WAITING RESTRICTIONS

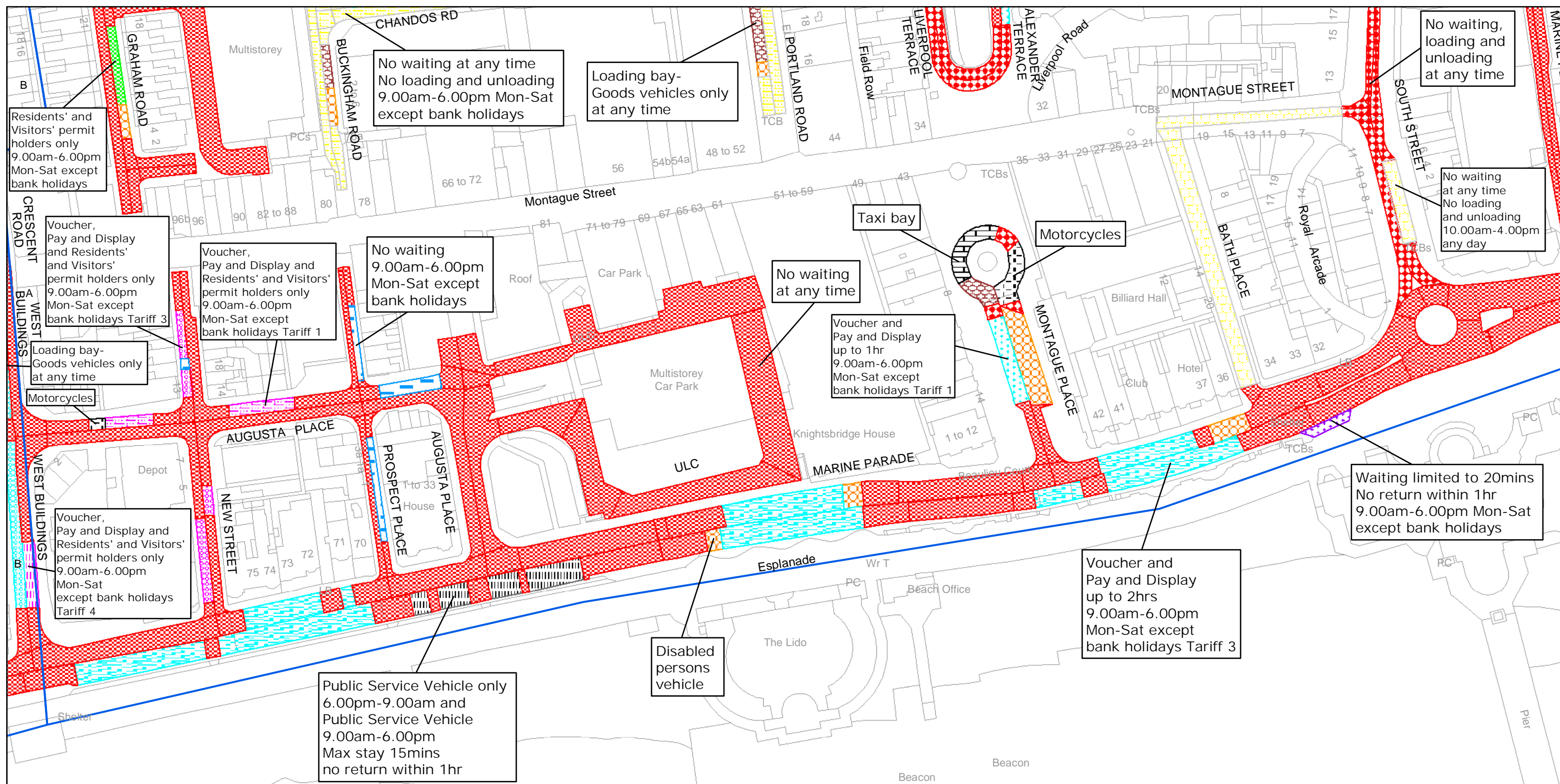
Reproduced from or based upon 2006 Ordnance Survey mapping with permission of the Controller of HMSO (c) Crown Copyright reserved.
Unauthorised reproduction infringes Crown copyright and may lead to prosecution or civil proceedings West Sussex County Council Licence No. 100018485

TILE REF NO:
TQ1402NWS

SHEET ISSUE NO 1
SHEET ACTIVE FROM - 02/07/2007



SCALE:
1:1250
at A3 size



West Sussex County Council
Highways & Transport
The Grange
Tower Street
Chichester
West Sussex
PO19 1RH

WORTHING BOROUGH: CENTRAL WARD WAITING RESTRICTIONS

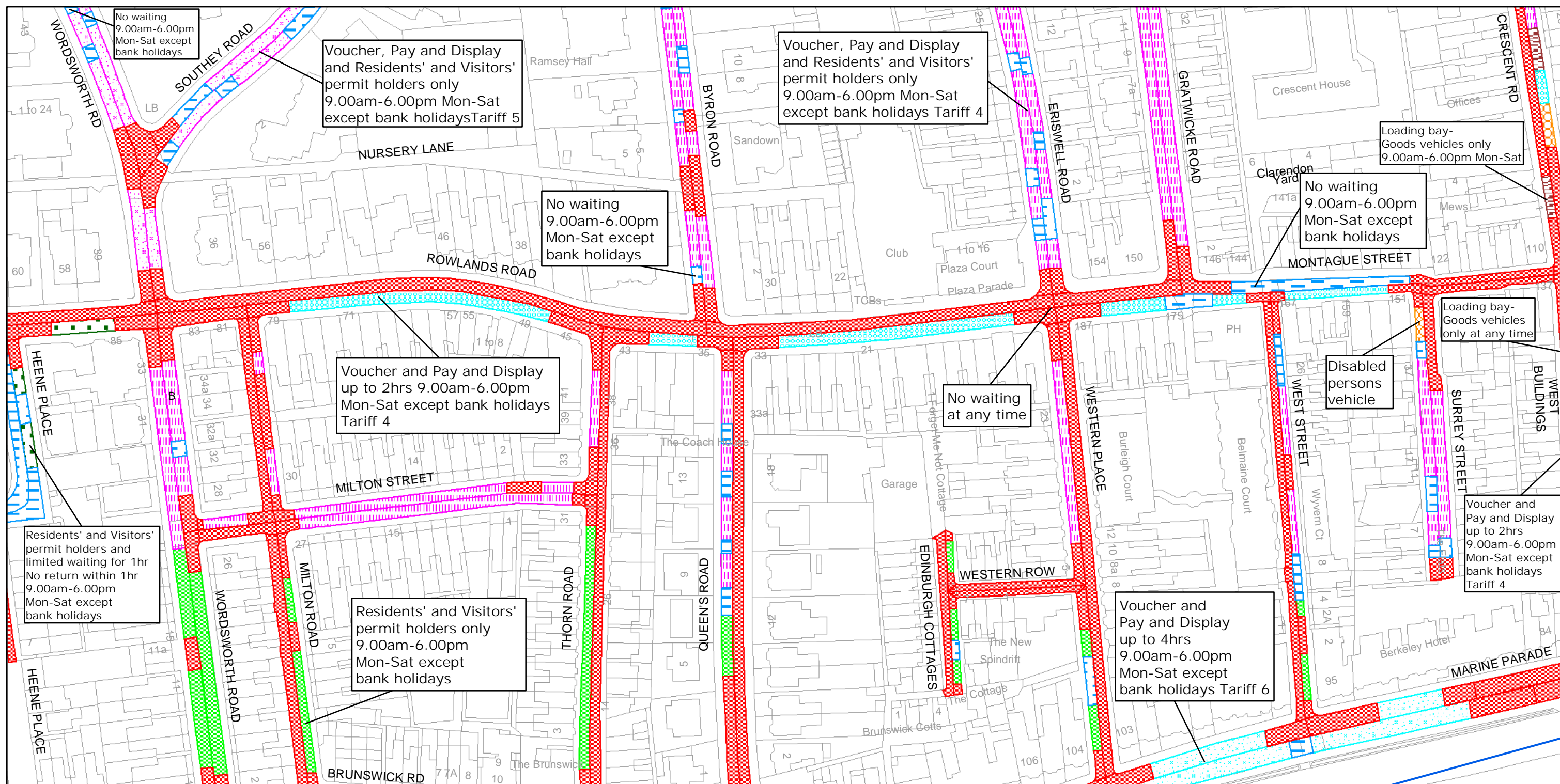
Reproduced from or based upon 2006 Ordnance Survey mapping with permission of the Controller of HMSO (c) Crown Copyright reserved.
Unauthorised reproduction infringes Crown copyright and may lead to prosecution or civil proceedings West Sussex County Council Licence No. 100018485

TILE REF NO:
TQ1402SEN

SHEET ISSUE NO 1
SHEET ACTIVE FROM - 02/07/2007



SCALE:
1:1250
at A3 size



West Sussex County Council
Highways & Transport
The Grange
Tower Street
Chichester
West Sussex
PO19 1RH

WORTHING BOROUGH: CENTRAL & HEENE WARDS WAITING RESTRICTIONS

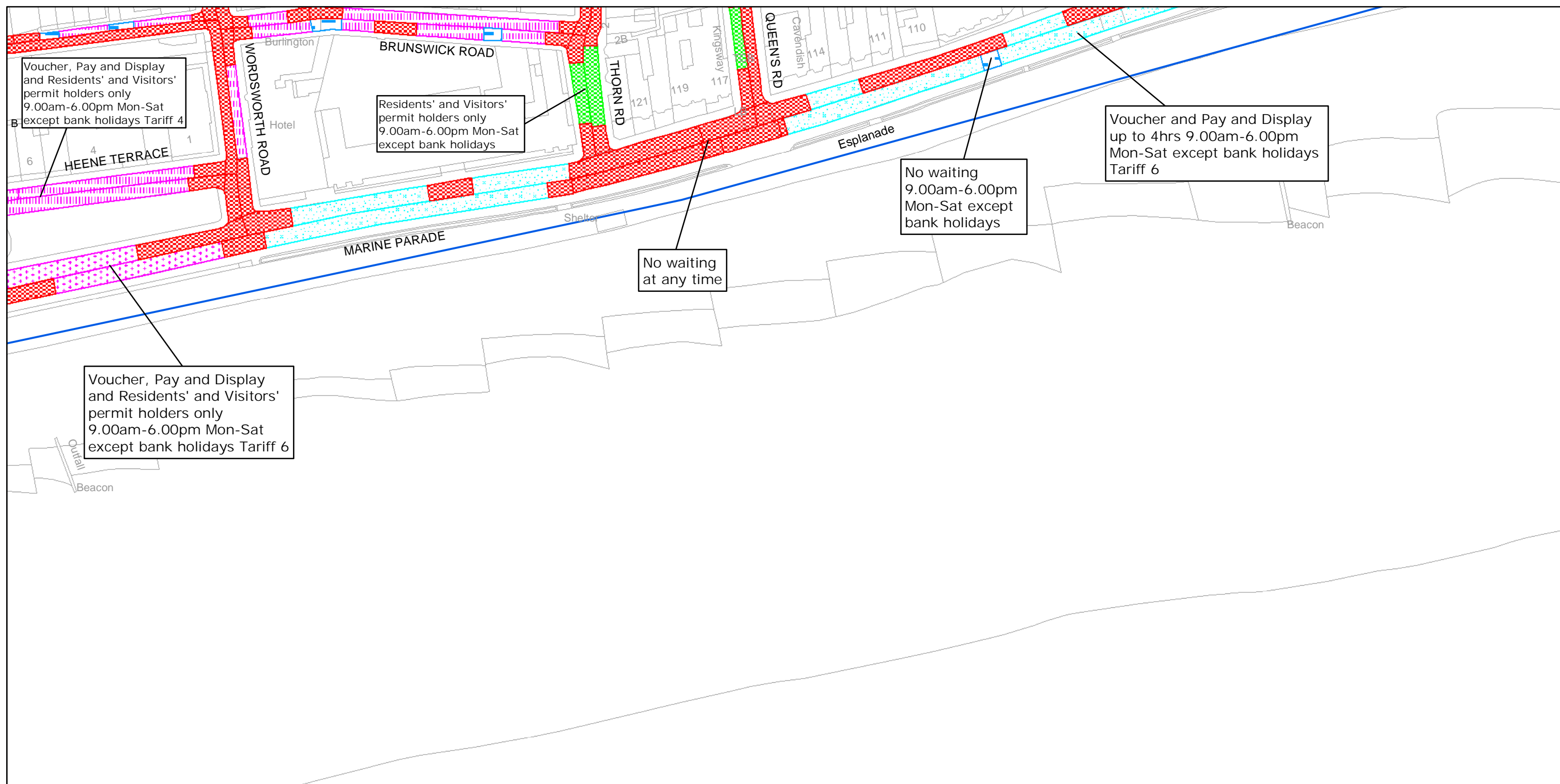
Reproduced from or based upon 2006 Ordnance Survey mapping with permission of the Controller of HMSO (c) Crown Copyright reserved.
Unauthorised reproduction infringes Crown copyright and may lead to prosecution or civil proceedings West Sussex County Council Licence No. 100018485

TILE REF NO:
TQ1402SWN

SHEET ISSUE NO 1
SHEET ACTIVE FROM - 02/07/2007



SCALE:
1:1250
at A3 size



West Sussex County Council
Highways & Transport
The Grange
Tower Street
Chichester
West Sussex
PO19 1RH

WORTHING BOROUGH: CENTRAL & HEENE WARDS WAITING RESTRICTIONS

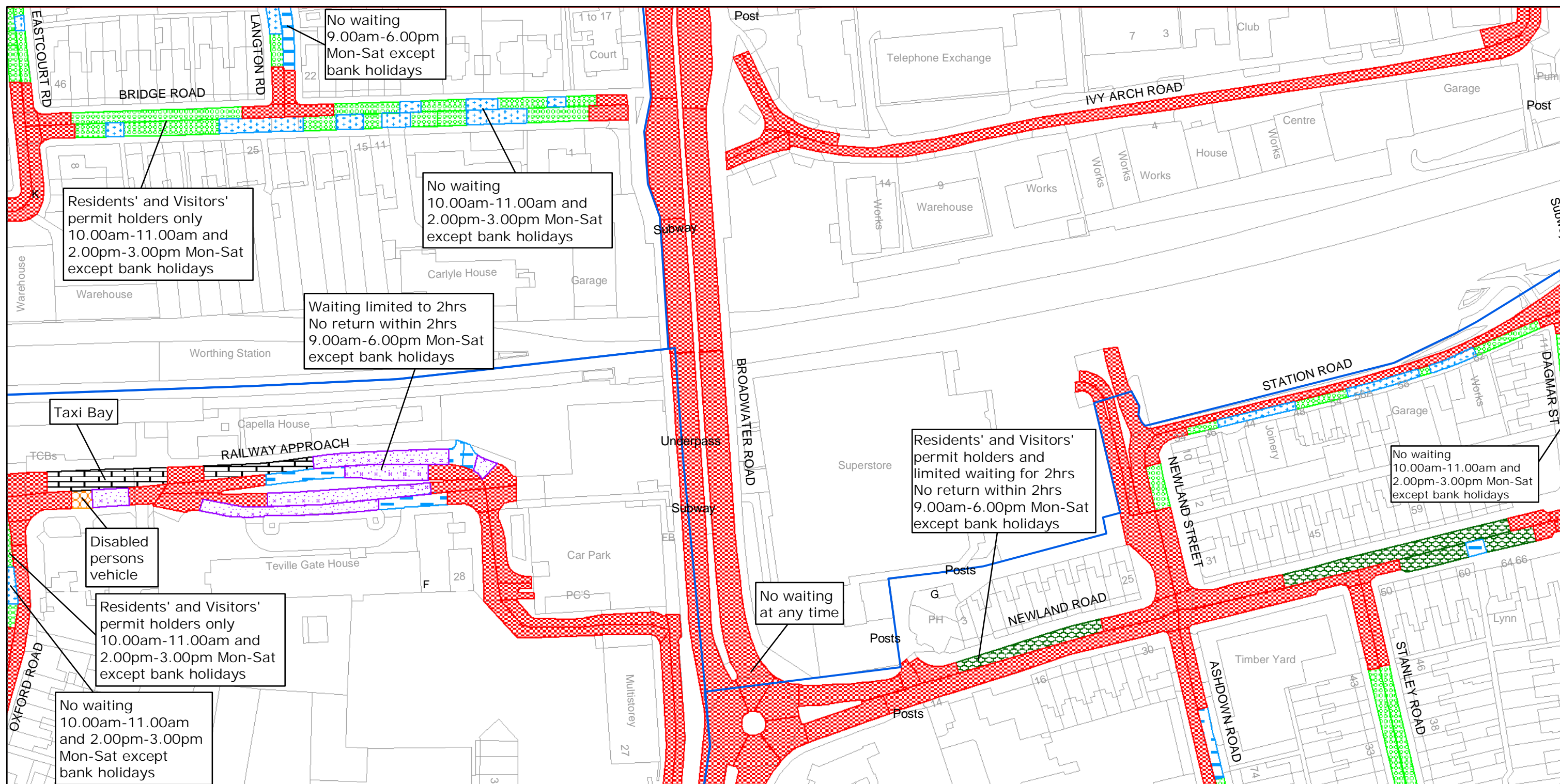
Reproduced from or based upon 2006 Ordnance Survey mapping with permission of the Controller of HMSO (c) Crown Copyright reserved.
Unauthorised reproduction infringes Crown copyright and may lead to prosecution or civil proceedings West Sussex County Council Licence No. 100018485

TILE REF NO:
TQ1402SWS

SHEET ISSUE NO 1
SHEET ACTIVE FROM - 02/07/2007



SCALE:
1:1250
at A3 size



West Sussex County Council
Highways & Transport
The Grange
Tower Street
Chichester
West Sussex
PO19 1RH

WORTHING BOROUGH: BROADWATER, CENTRAL
& GAISFORD WARDS


WAITING RESTRICTIONS

Reproduced from or based upon 2006 Ordnance Survey mapping with permission of the Controller of HMSO (c) Crown Copyright reserved.
Unauthorised reproduction infringes Crown copyright and may lead to prosecution or civil proceedings West Sussex County Council Licence No. 100018485

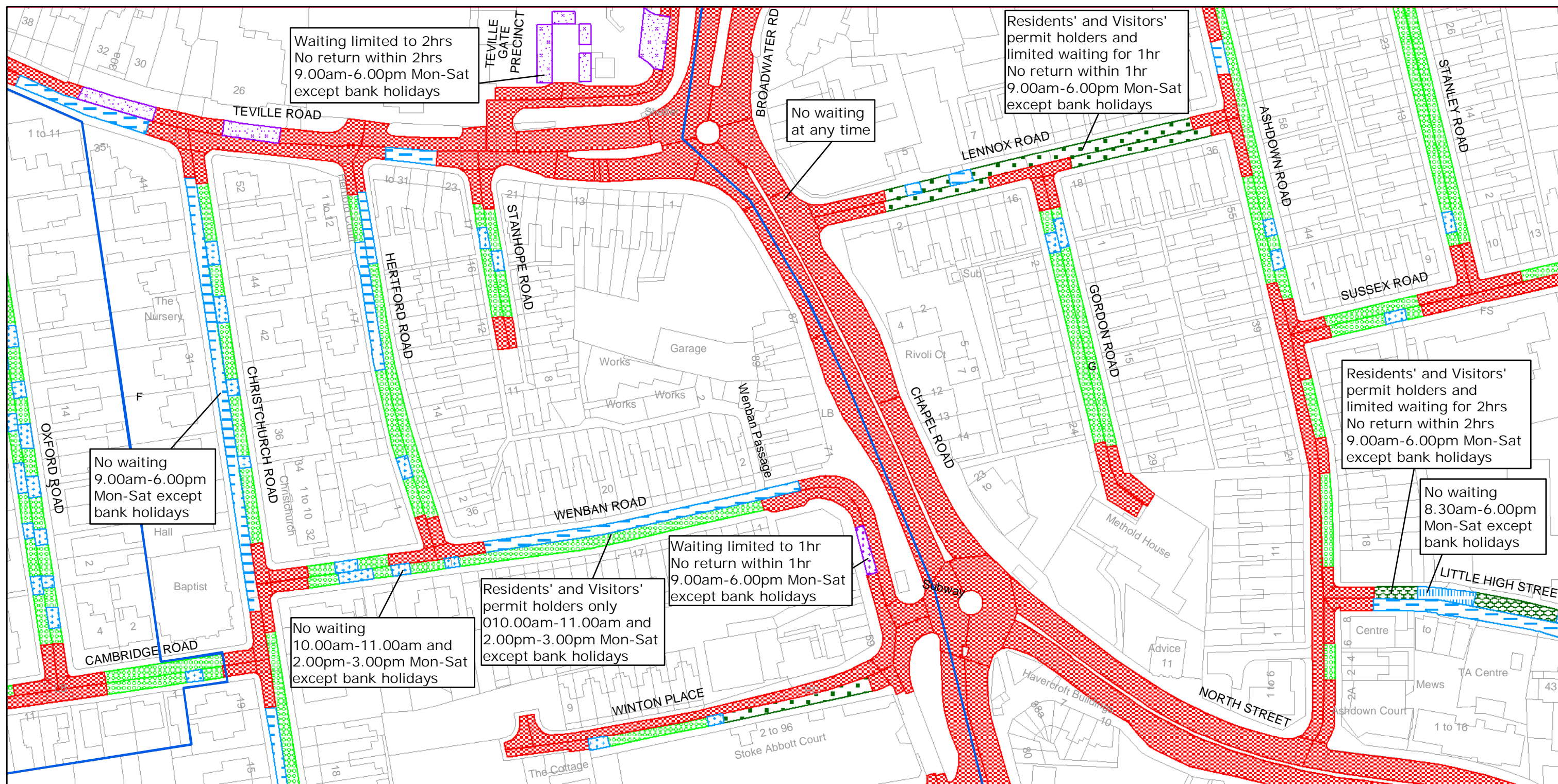
TILE REF NO:
TQ1403SEN

SHEET ISSUE NO 1

SHEET ACTIVE FROM - 02/07/2007



SCALE:
1:1250
at A3 size



West Sussex County Council
Highways & Transport
The Grange
Tower Street
Chichester
West Sussex
PO19 1RH

WORTHING BOROUGH: CENTRAL WARD

WAITING RESTRICTIONS

Reproduced from or based upon 2006 Ordnance Survey mapping with permission of the Controller of HMSO (c) Crown Copyright reserved.
Unauthorised reproduction infringes Crown copyright and may lead to prosecution or civil proceedings West Sussex County Council Licence No. 100018485

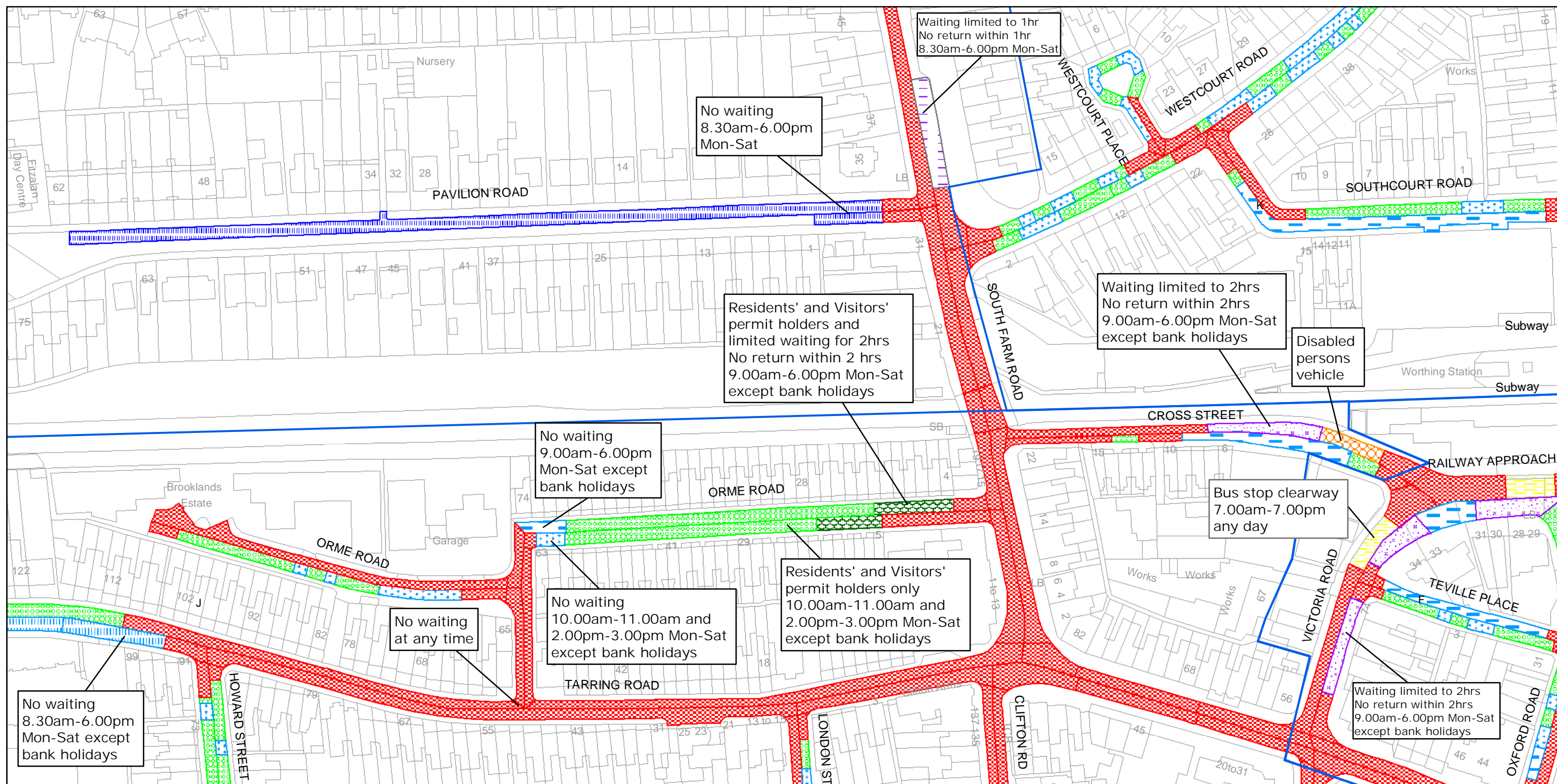
TILE REF NO:
TQ1403SES

SHEET ISSUE NO 1

SHEET ACTIVE FROM - 02/07/2007



SCALE:
1:1250
at A3 size



West Sussex County Council
Highways & Transport
The Grange
Tower Street
Chichester
West Sussex
PO19 1RH

WORTHING BOROUGH: CENTRAL & GAISFORD WARDS WAITING RESTRICTIONS

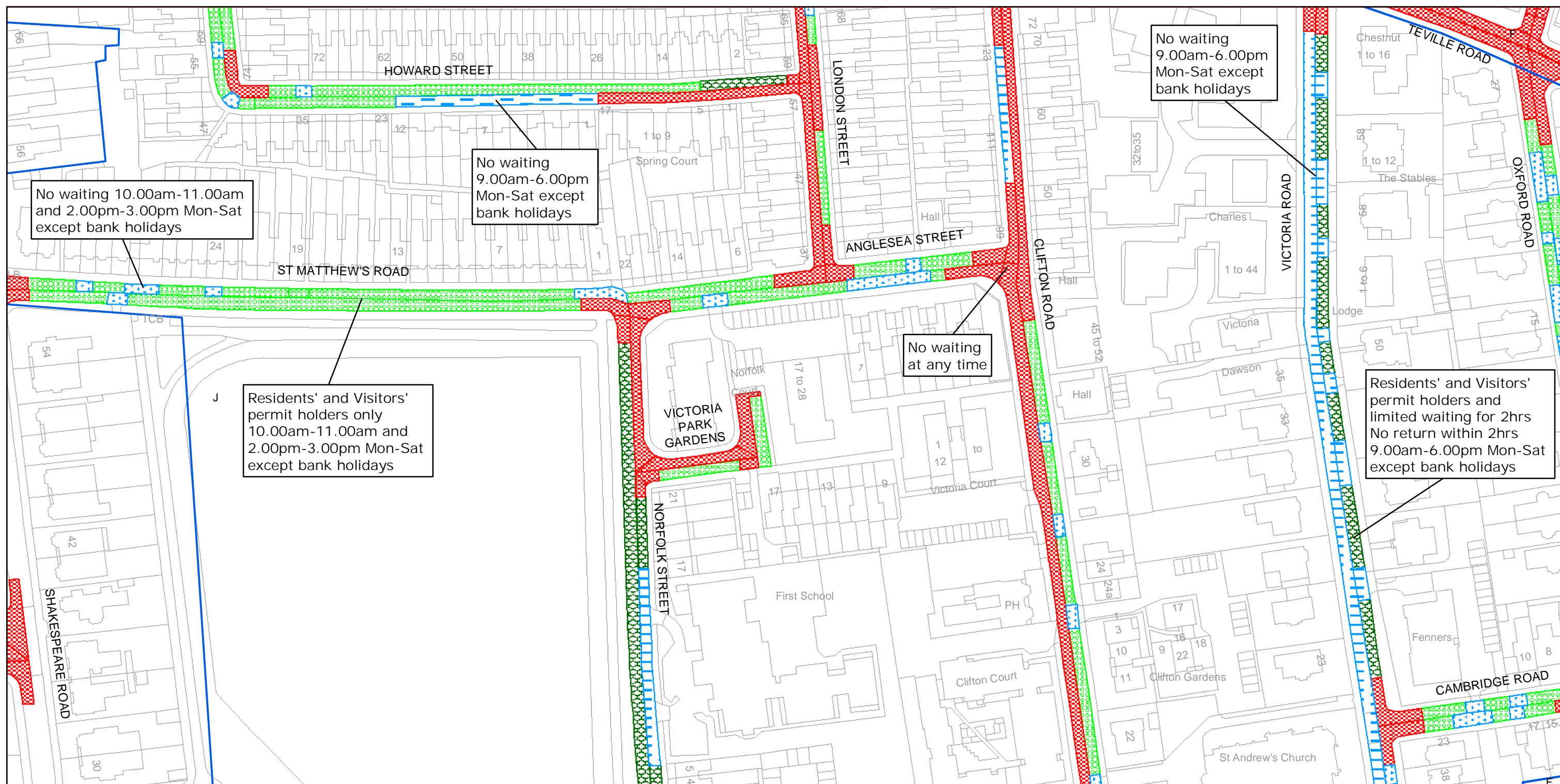
Reproduced from or based upon 2006 Ordnance Survey mapping with permission of the Controller of HMSO (c) Crown Copyright reserved.
Unauthorised reproduction infringes Crown copyright and may lead to prosecution or civil proceedings West Sussex County Council Licence No. 100018485

TILE REF NO:
TQ1403SWN

SHEET ISSUE NO 1
SHEET ACTIVE FROM - 02/07/2007



SCALE:
1:1250
at A3 size



West Sussex County Council
Highways & Transport
The Grange
Tower Street
Chichester
West Sussex
PO19 1RH

WORTHING BOROUGH: CENTRAL & HEENE WARDS WAITING RESTRICTIONS

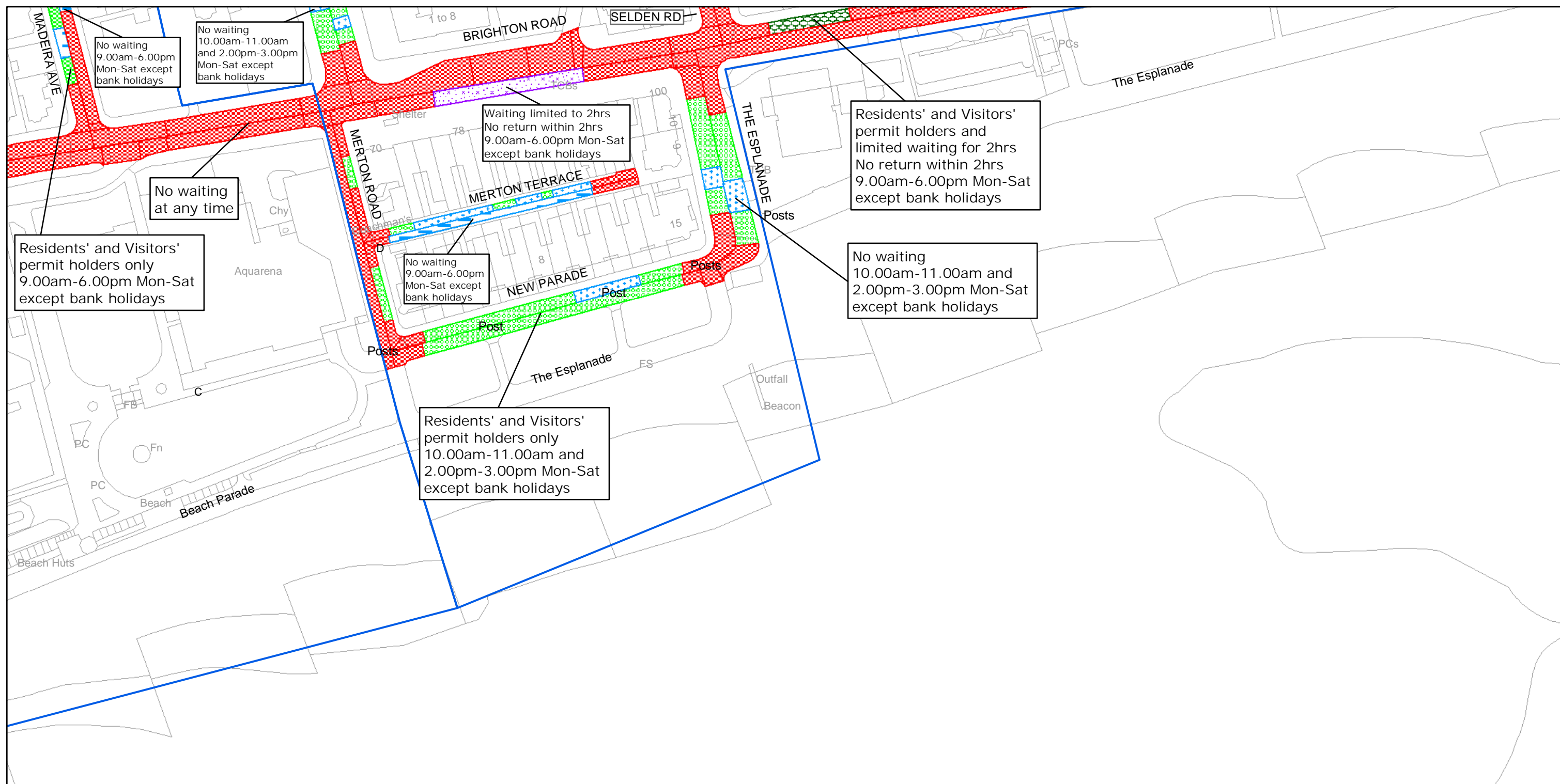
Reproduced from or based upon 2006 Ordnance Survey mapping with permission of the Controller of HMSO (c) Crown Copyright reserved.
Unauthorised reproduction infringes Crown copyright and may lead to prosecution or civil proceedings West Sussex County Council Licence No. 100018485

TILE REF NO:
TQ1403SWS

SHEET ISSUE NO 1
SHEET ACTIVE FROM - 02/07/2007



SCALE:
1:1250
at A3 size



West Sussex County Council
Highways & Transport
The Grange
Tower Street
Chichester
West Sussex
PO19 1RH

WORTHING BOROUGH: CENTRAL & SELDEN WARDS WAITING RESTRICTIONS

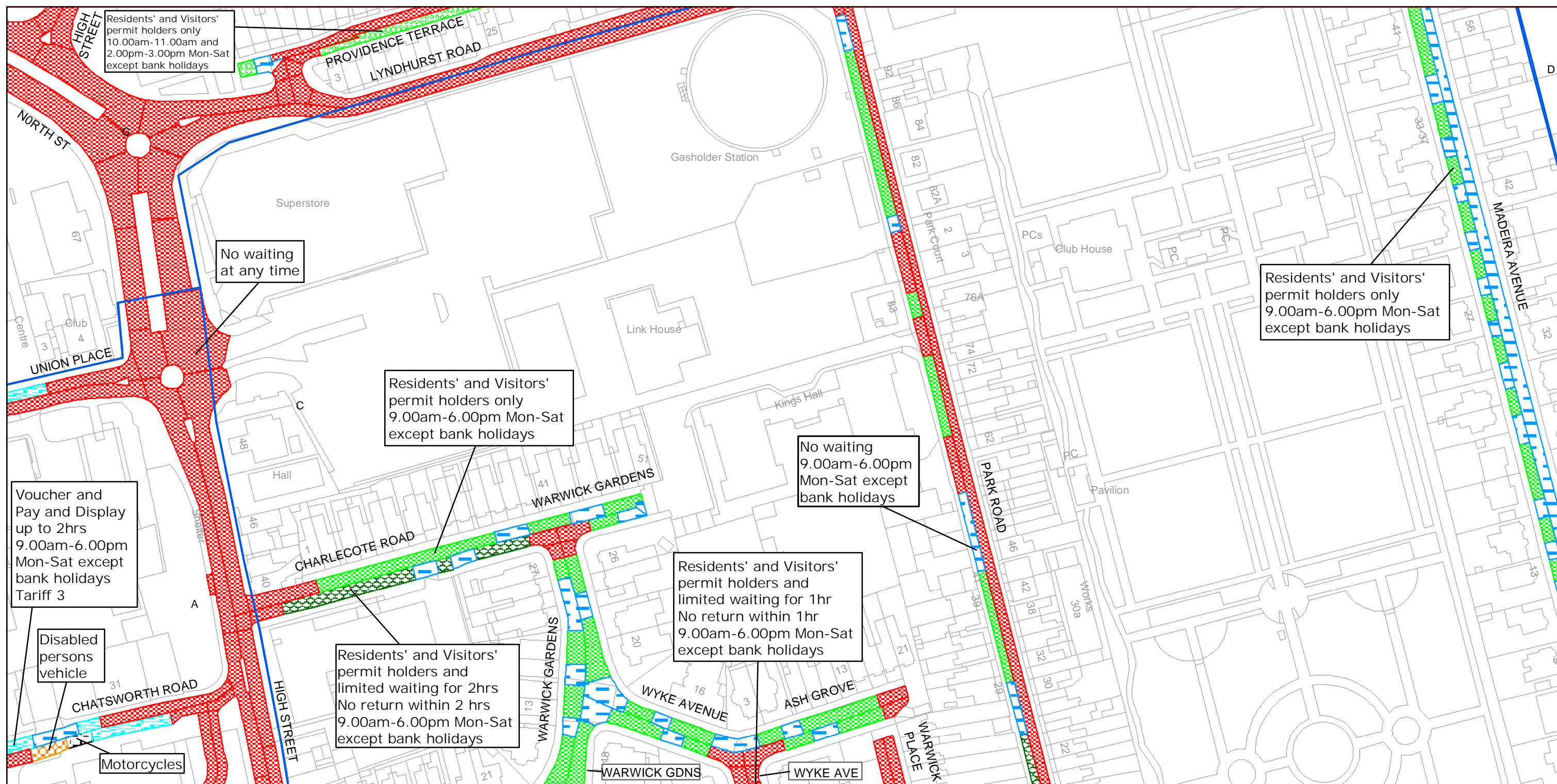
Reproduced from or based upon 2006 Ordnance Survey mapping with permission of the Controller of HMSO (c) Crown Copyright reserved.
Unauthorised reproduction infringes Crown copyright and may lead to prosecution or civil proceedings West Sussex County Council Licence No. 100018485

TILE REF NO:
TQ1502NES

SHEET ISSUE NO 1
SHEET ACTIVE FROM - 02/07/2007



SCALE:
1:1250
at A3 size



West Sussex County Council
Highways & Transport
The Grange
Tower Street
Chichester
West Sussex
PO19 1RH

WORTHING BOROUGH: CENTRAL & SELDEN WARDS

WAITING RESTRICTIONS

Reproduced from or based upon 2006 Ordnance Survey mapping with permission of the Controller of HMSO (c) Crown Copyright reserved.
Unauthorised reproduction infringes Crown copyright and may lead to prosecution or civil proceedings West Sussex County Council Licence No. 100018485

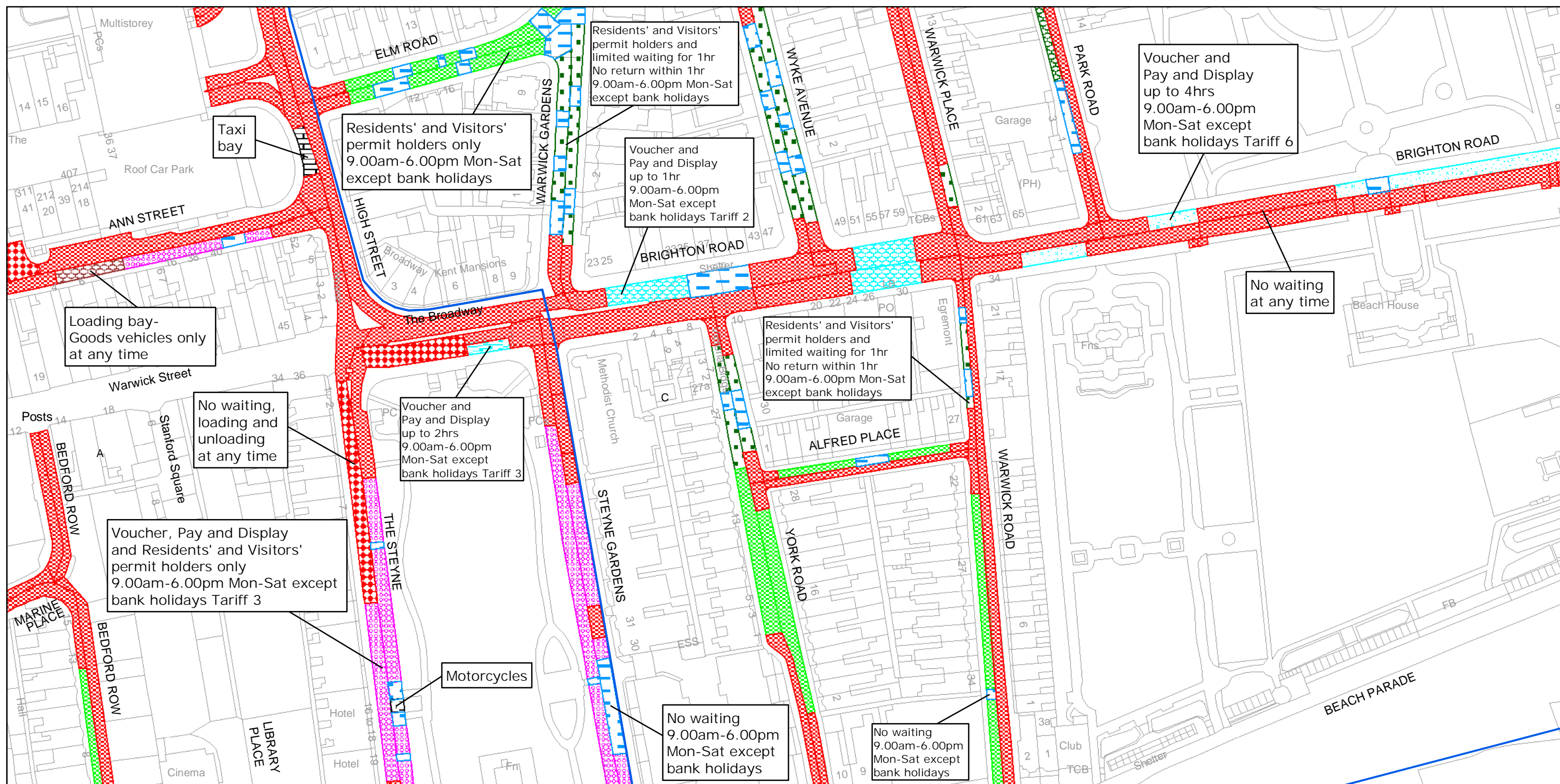
TILE REF NO:
TQ1502NWN

SHEET ISSUE NO 1

SHEET ACTIVE FROM - 02/07/2007



SCALE:
1:1250
at A3 size



West Sussex County Council
Highways & Transport
The Grange
Tower Street
Chichester
West Sussex
PO19 1RH

WORTHING BOROUGH: CENTRAL WARD WAITING RESTRICTIONS

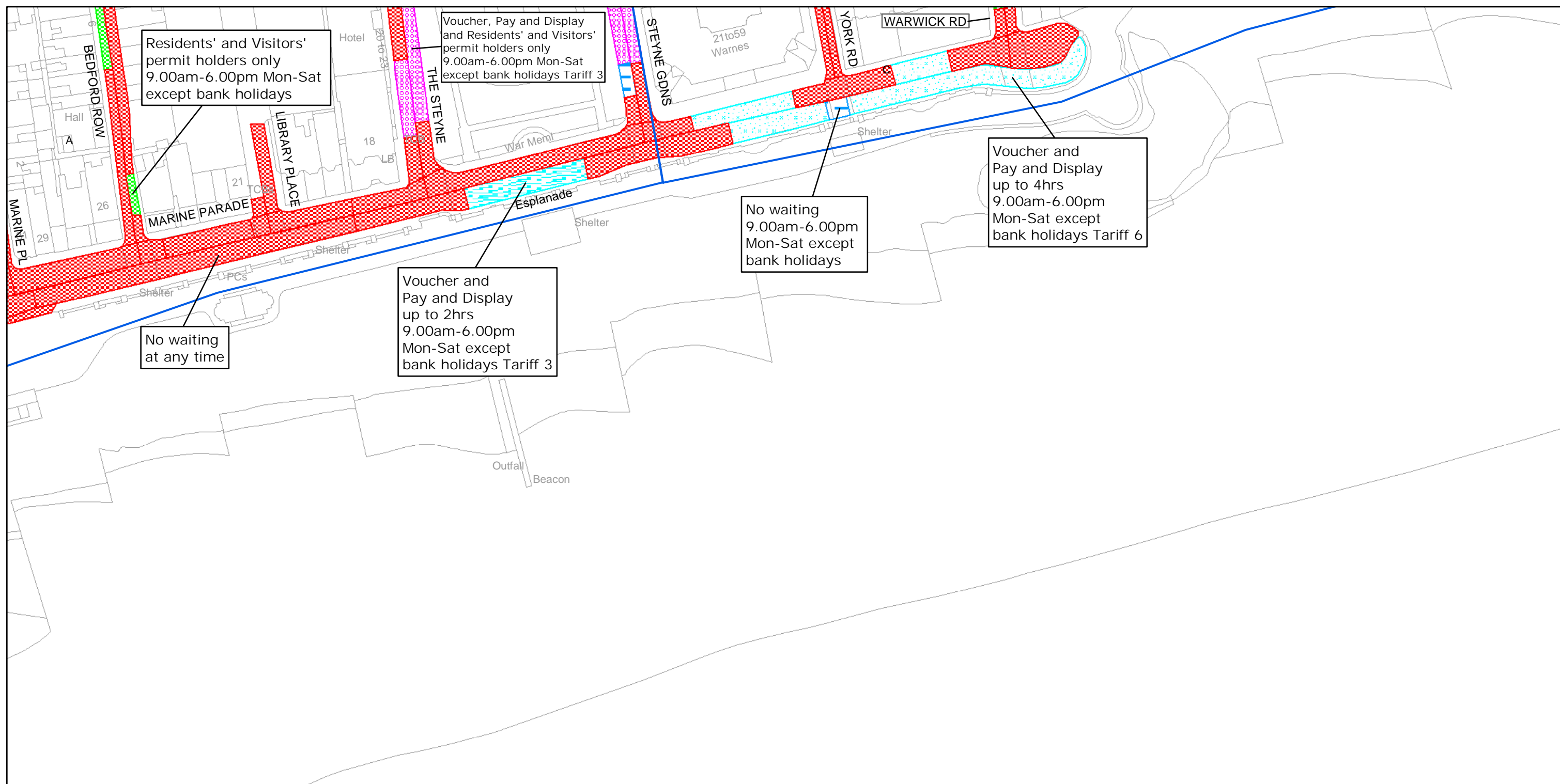
Reproduced from or based upon 2006 Ordnance Survey mapping with permission of the Controller of HMSO (c) Crown Copyright reserved.
Unauthorised reproduction infringes Crown copyright and may lead to prosecution or civil proceedings West Sussex County Council Licence No. 100018485

TILE REF NO:
TQ1502NWS

SHEET ISSUE NO 1
SHEET ACTIVE FROM - 02/07/2007



SCALE:
1:1250
at A3 size



West Sussex County Council
Highways & Transport
The Grange
Tower Street
Chichester
West Sussex
PO19 1RH

WORTHING BOROUGH: CENTRAL WARD WAITING RESTRICTIONS

Reproduced from or based upon 2006 Ordnance Survey mapping with permission of the Controller of HMSO (c) Crown Copyright reserved.
Unauthorised reproduction infringes Crown copyright and may lead to prosecution or civil proceedings West Sussex County Council Licence No. 100018485

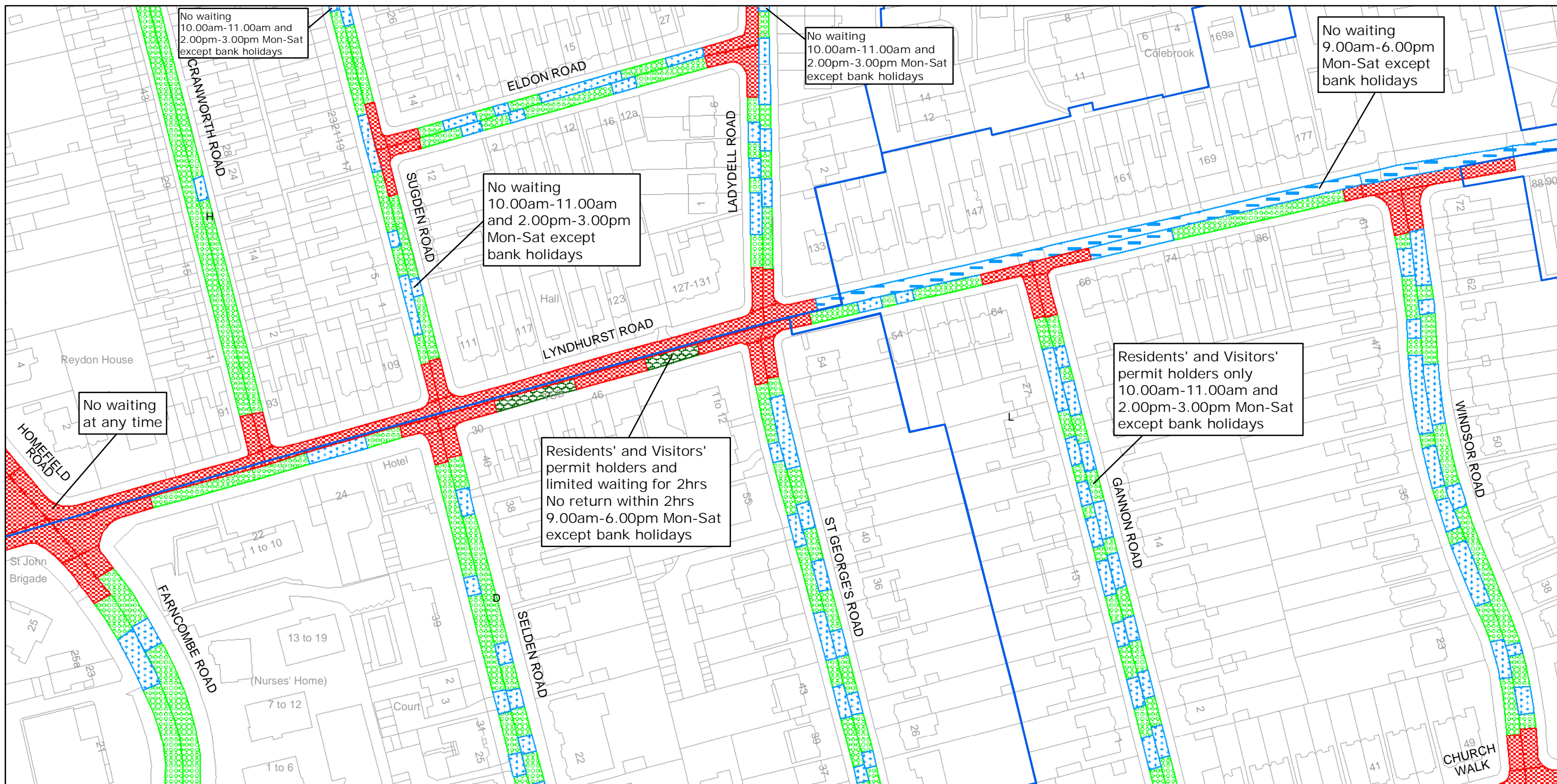
TILE REF NO:
TQ1502SWN

SHEET ISSUE NO 1

SHEET ACTIVE FROM - 02/07/2007



SCALE:
1:1250
at A3 size



West Sussex County Council
Highways & Transport
The Grange
Tower Street
Chichester
West Sussex
PO19 1RH

WORTHING BOROUGH: CENTRAL & SELDEN WARDS

WAITING RESTRICTIONS

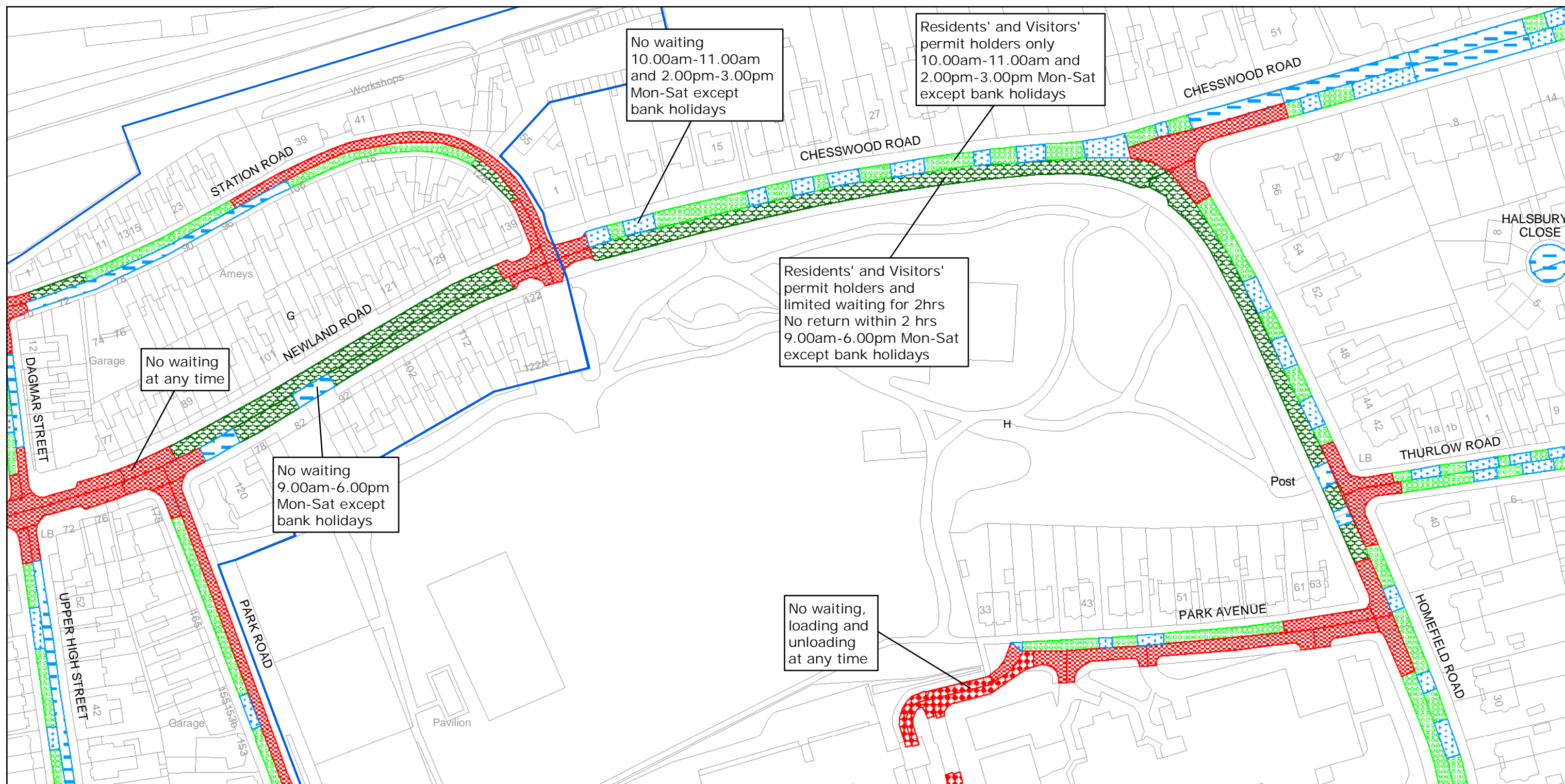
Reproduced from or based upon 2006 Ordnance Survey mapping with permission of the Controller of HMSO (c) Crown Copyright reserved.
Unauthorised reproduction infringes Crown copyright and may lead to prosecution or civil proceedings West Sussex County Council Licence No. 100018485

TILE REF NO:
TQ1503SES

SHEET ISSUE NO 1
SHEET ACTIVE FROM - 02/07/2007



SCALE:
1:1250
at A3 size




West Sussex County Council
Highways & Transport
The Grange
Tower Street
Chichester
West Sussex
PO19 1RH

WORTHING BOROUGH: CENTRAL & SELDEN WARDS WAITING RESTRICTIONS

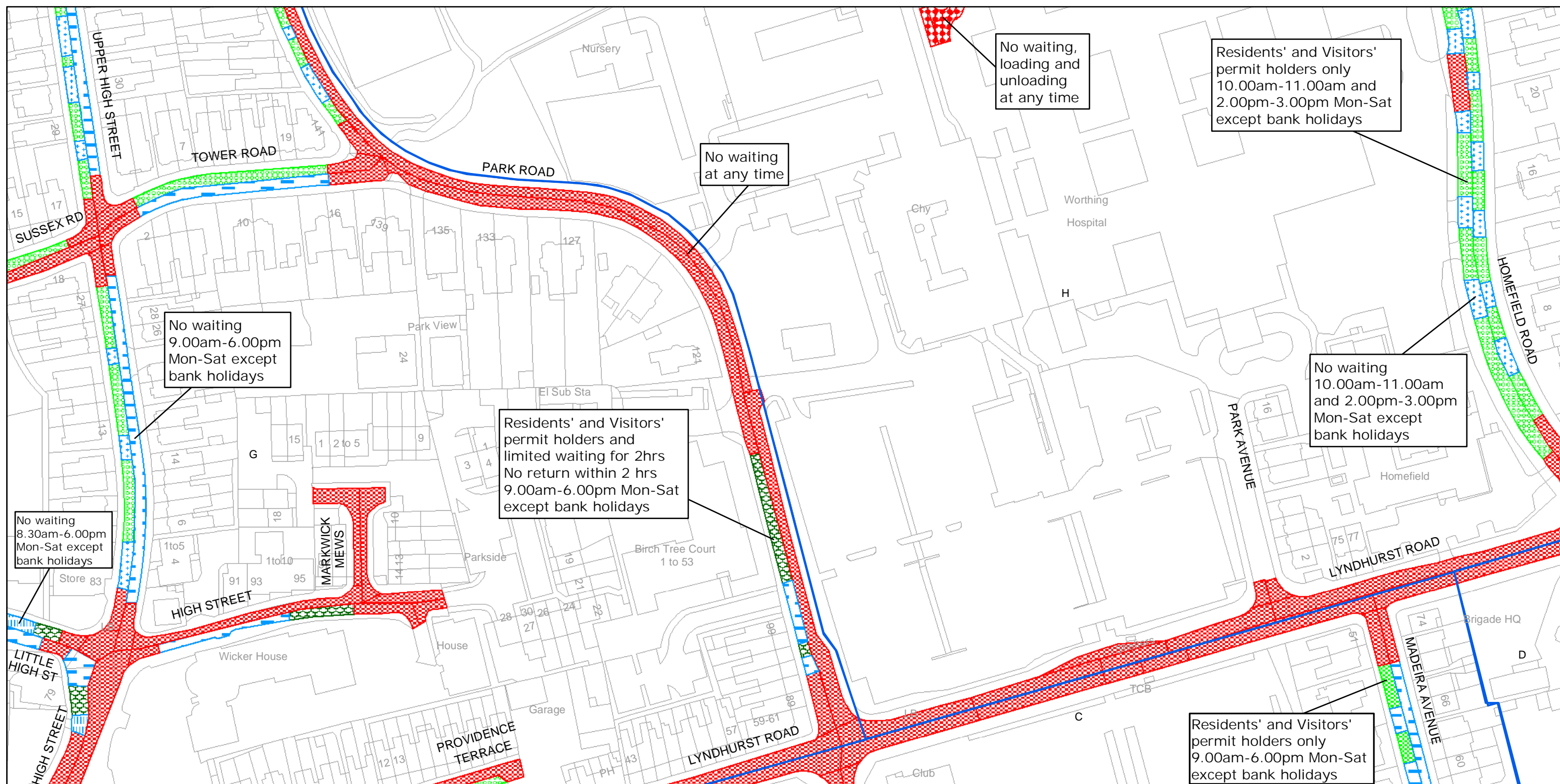
Reproduced from or based upon 2006 Ordnance Survey mapping with permission of the Controller of HMSO (c) Crown Copyright reserved.
Unauthorised reproduction infringes Crown copyright and may lead to prosecution or civil proceedings West Sussex County Council Licence No. 100018485

TILE REF NO:
TQ1503SWN

SHEET ISSUE NO 1
SHEET ACTIVE FROM - 02/07/2007



SCALE:
1:1250
at A3 size



West Sussex County Council
Highways & Transport
The Grange
Tower Street
Chichester
West Sussex
PO19 1RH

WORTHING BOROUGH: CENTRAL & SELDEN WARDS WAITING RESTRICTIONS

Reproduced from or based upon 2006 Ordnance Survey mapping with permission of the Controller of HMSO (c) Crown Copyright reserved.
Unauthorised reproduction infringes Crown copyright and may lead to prosecution or civil proceedings West Sussex County Council Licence No. 100018485

TILE REF NO:
TQ1503SWS

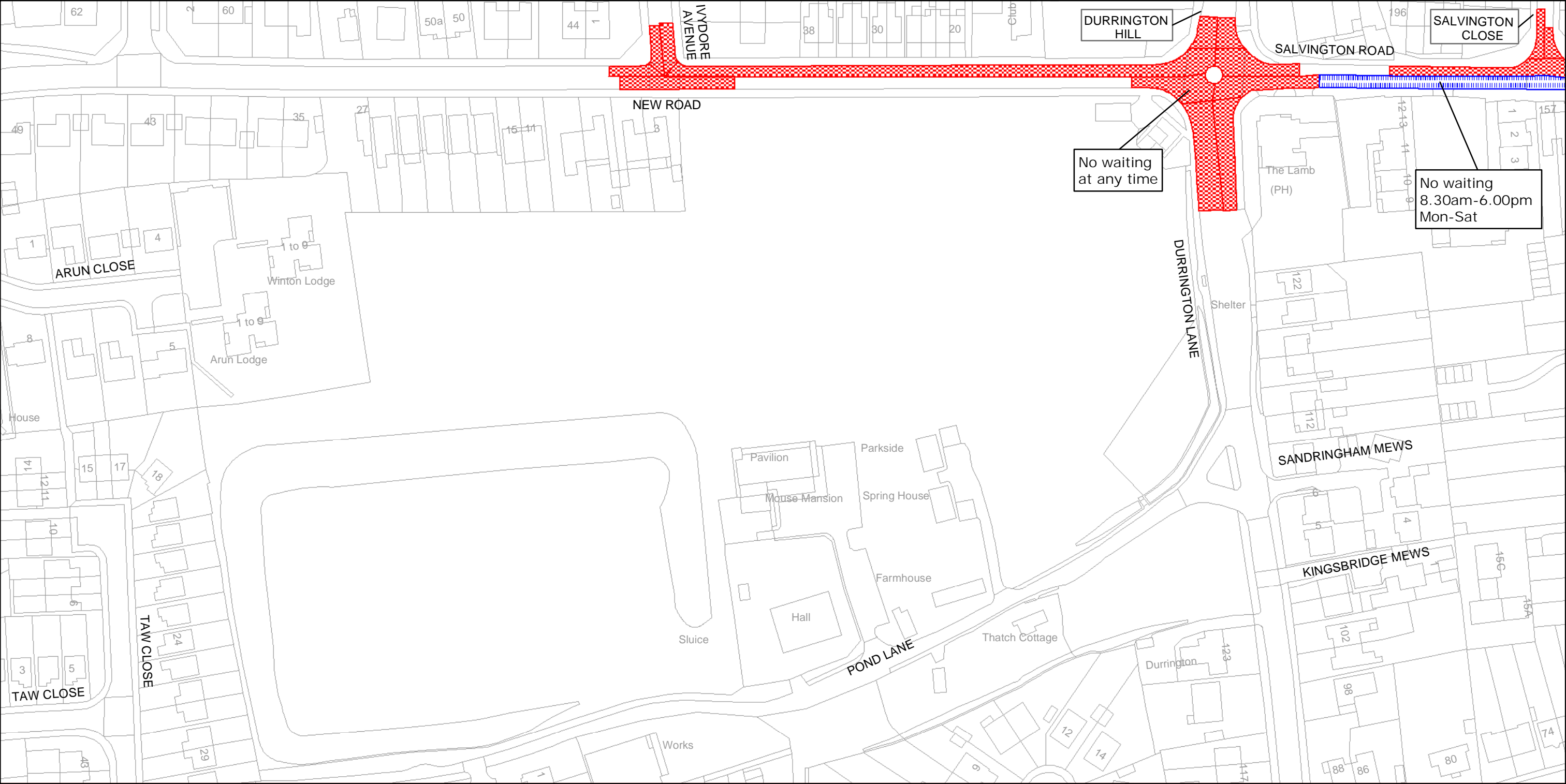
SHEET ISSUE NO 1

SHEET ACTIVE FROM - 02/07/2007



SCALE:
1:1250
at A3 size

DURRINGTON



West Sussex County Council
Highways & Transport
The Grange
Tower Street
Chichester
West Sussex
PO19 1RH

Reproduced from or based upon 2006 Ordnance Survey mapping with permission of the Controller of HMSO (c) Crown Copyright reserved.
Unauthorised reproduction infringes Crown copyright and may lead to prosecution or civil proceedings West Sussex County Council Licence No. 100018485

WORTHING BOROUGH: DURRINGTON
& SALVINGTON WARDS

WAITING RESTRICTIONS

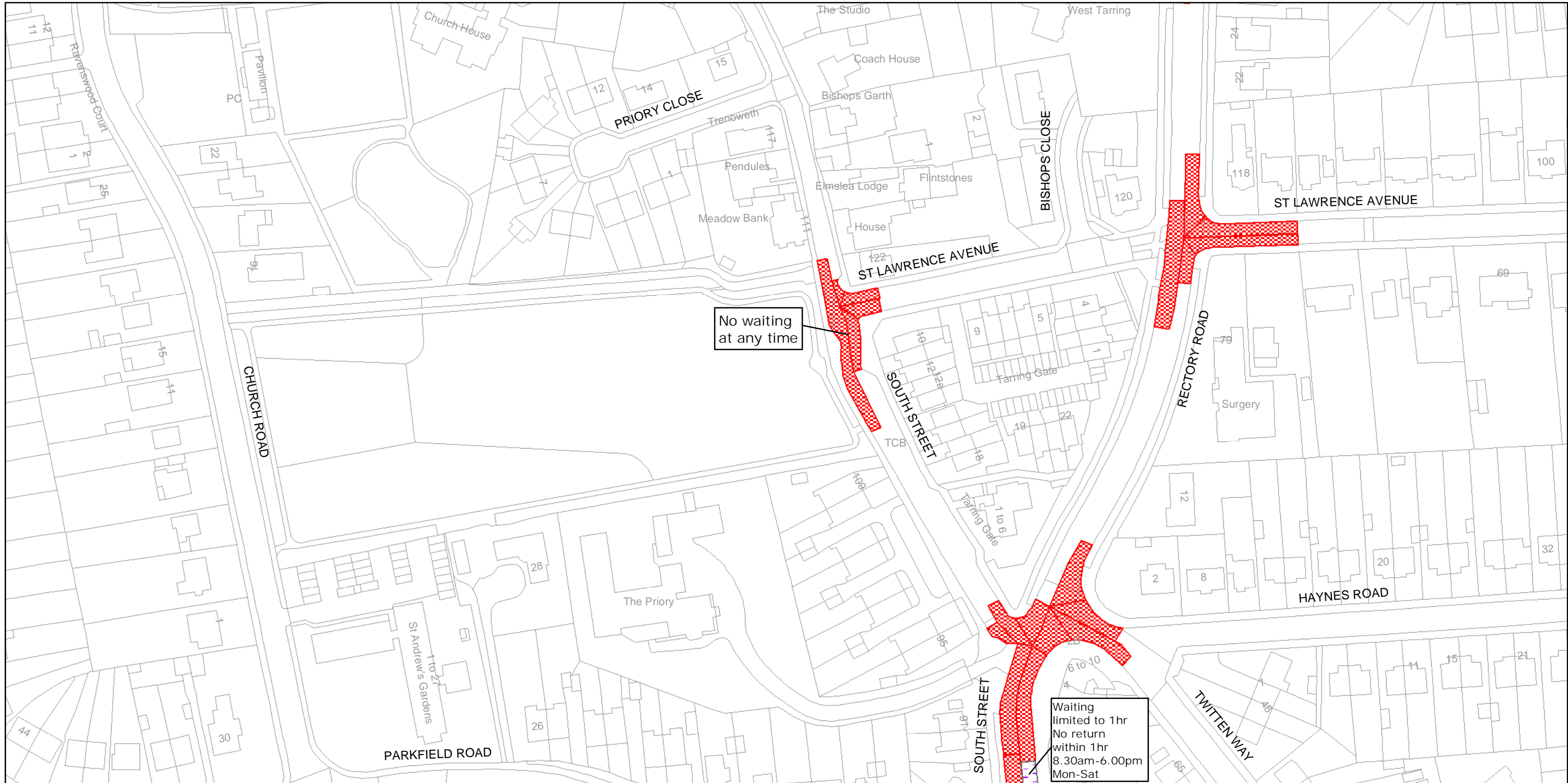
TILE REF NO:
TQ1105SES

SHEET ISSUE NO 1
SHEET ACTIVE FROM - 02/07/2007



SCALE:
1:1250
at A3 size

GAISFORD



West Sussex County Council
Highways & Transport
The Grange
Tower Street
Chichester
West Sussex
PO19 1RH

WORTHING BOROUGH: GAISFORD & TARRING WARDS WAITING RESTRICTIONS

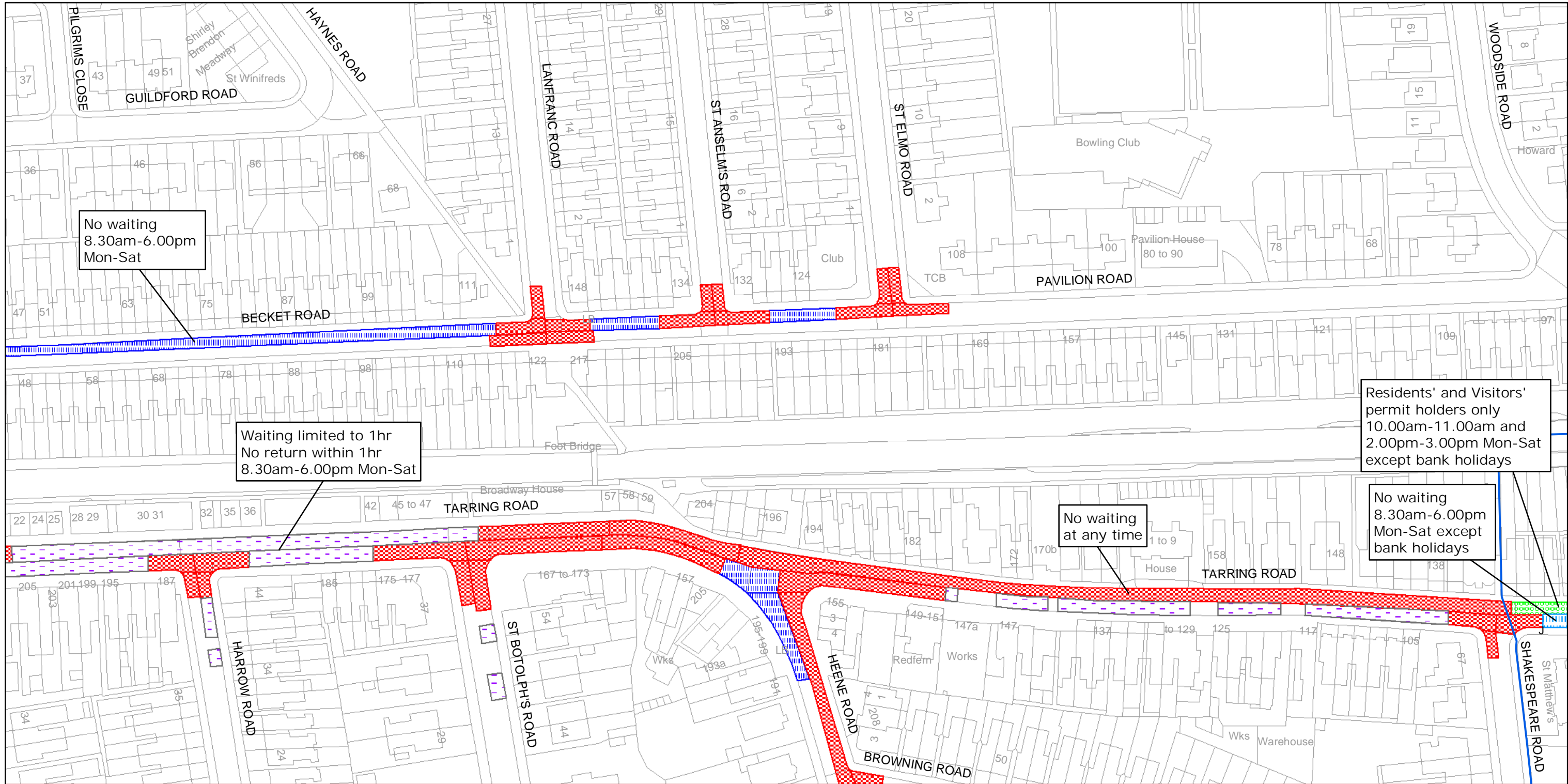
Reproduced from or based upon 2006 Ordnance Survey mapping with permission of the Controller of HMSO (c) Crown Copyright reserved.
Unauthorised reproduction infringes Crown copyright and may lead to prosecution or civil proceedings West Sussex County Council Licence No. 100018485

TILE REF NO:
TQ1303NWN

SHEET ISSUE NO 1
SHEET ACTIVE FROM - 02/07/2007



SCALE:
1:1250
at A3 size



West Sussex County Council
Highways & Transport
The Grange
Tower Street
Chichester
West Sussex
PO19 1RH

WORTHING BOROUGH: CENTRAL, GAISFORD, HEENE
& TARRING WARDS

WAITING RESTRICTIONS

Reproduced from or based upon 2006 Ordnance Survey mapping with permission of the Controller of HMSO (c) Crown Copyright reserved.
Unauthorised reproduction infringes Crown copyright and may lead to prosecution or civil proceedings West Sussex County Council Licence No. 100018485

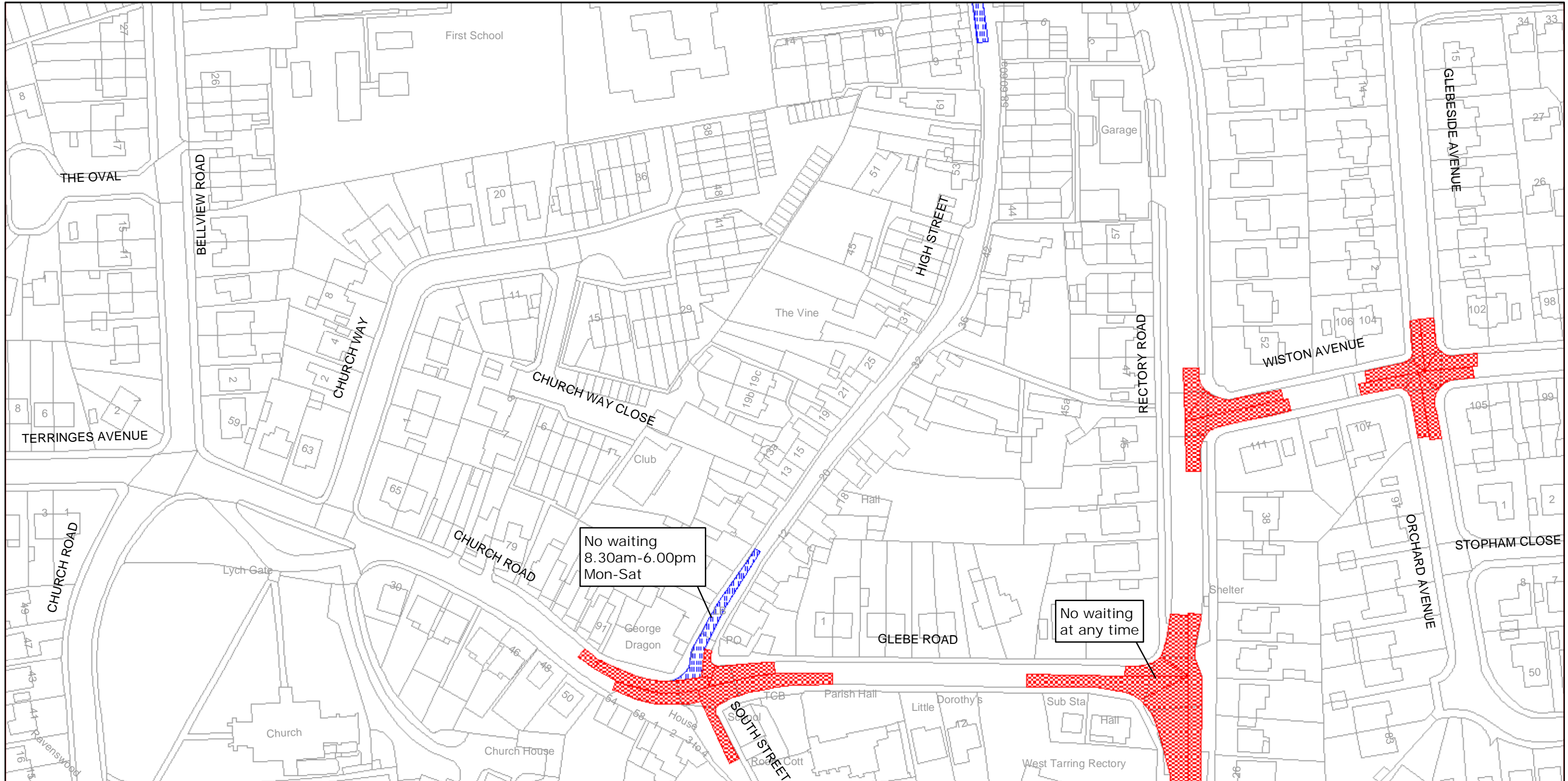
TILE REF NO:
TQ1303SEN

SHEET ISSUE NO 1

SHEET ACTIVE FROM - 02/07/2007



SCALE:
1:1250
at A3 size



West Sussex County Council
Highways & Transport
The Grange
Tower Street
Chichester
West Sussex
PO19 1RH

WORTHING BOROUGH: GAISFORD & TARRING WARDS
WAITING RESTRICTIONS

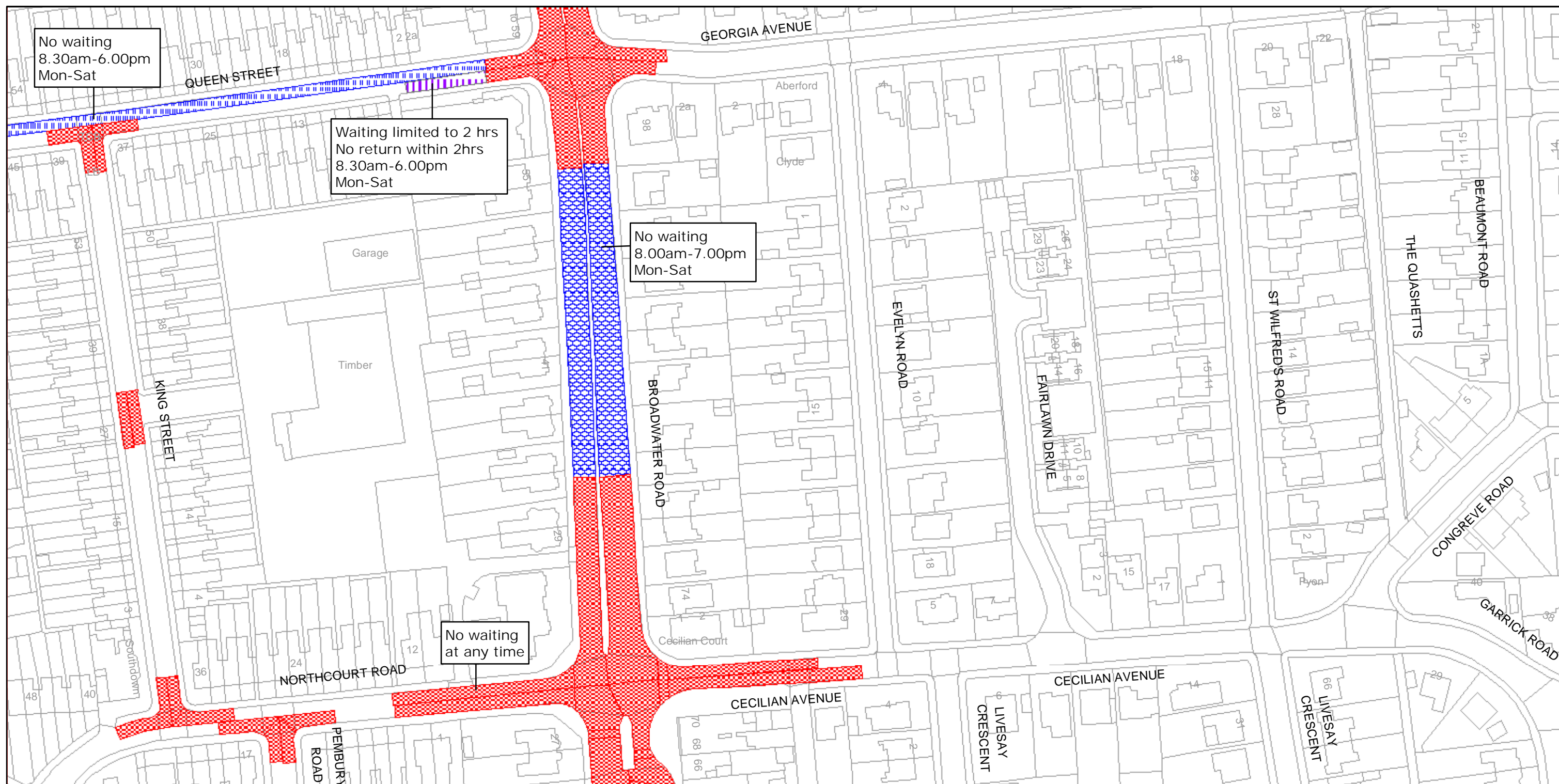
Reproduced from or based upon 2006 Ordnance Survey mapping with permission of the Controller of HMSO (c) Crown Copyright reserved.
Unauthorised reproduction infringes Crown copyright and may lead to prosecution or civil proceedings West Sussex County Council Licence No. 100018485

TILE REF NO:
TQ1304SWS

SHEET ISSUE NO 1
SHEET ACTIVE FROM - 02/07/2007



SCALE:
1:1250
at A3 size



West Sussex County Council
Highways & Transport
The Grange
Tower Street
Chichester
West Sussex
PO19 1RH

WORTHING BOROUGH: GAISFORD WARD WAITING RESTRICTIONS

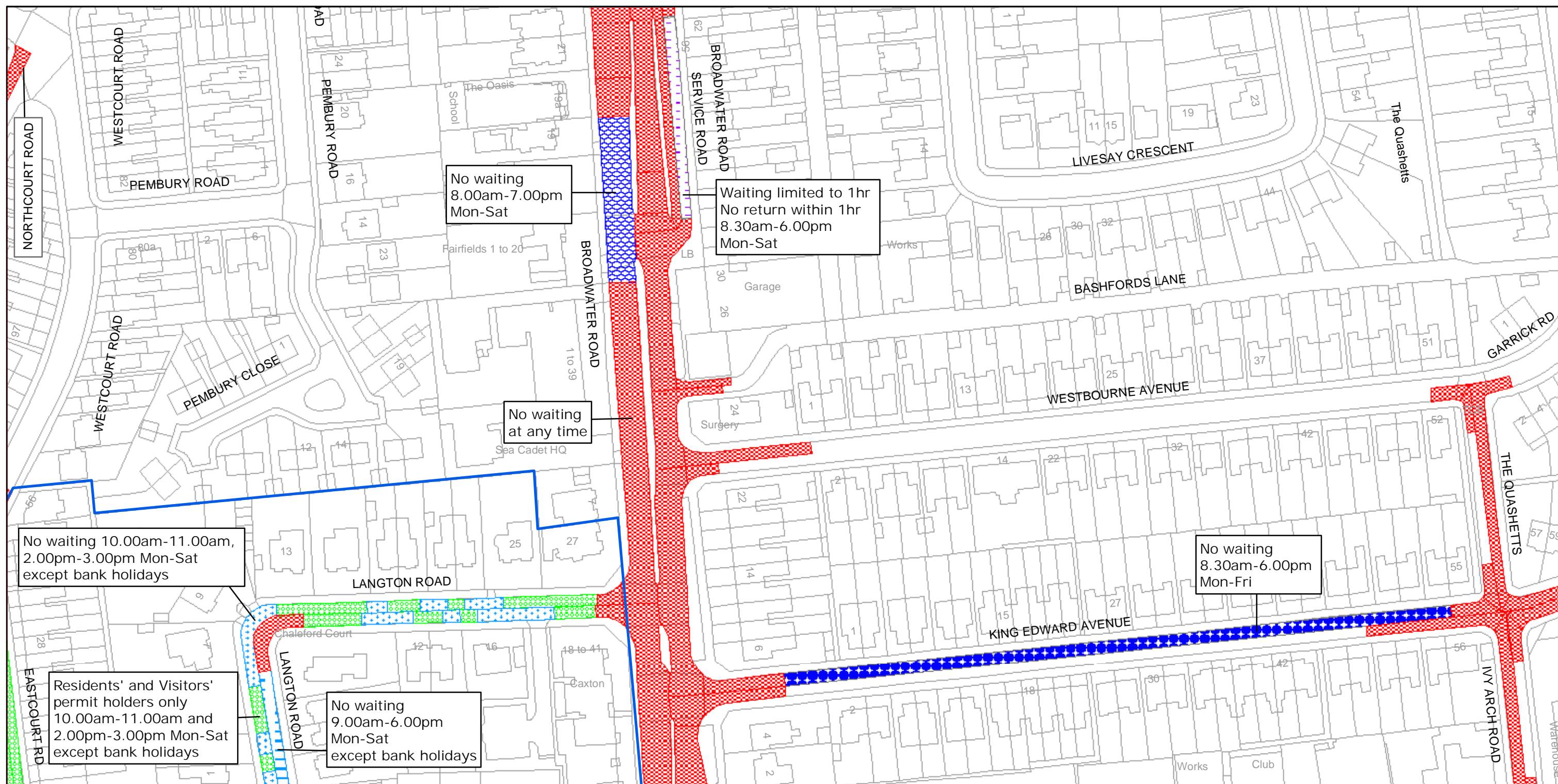
Reproduced from or based upon 2006 Ordnance Survey mapping with permission of the Controller of HMSO (c) Crown Copyright reserved.
Unauthorised reproduction infringes Crown copyright and may lead to prosecution or civil proceedings West Sussex County Council Licence No. 100018485

TILE REF NO:
TQ1403NEN

SHEET ISSUE NO 1
SHEET ACTIVE FROM - 02/07/2007



SCALE:
1:1250
at A3 size



West Sussex County Council
Highways & Transport
The Grange
Tower Street
Chichester
West Sussex
PO19 1RH

WORTHING BOROUGH: BROADWATER & GAISFORD WARDS WAITING RESTRICTIONS

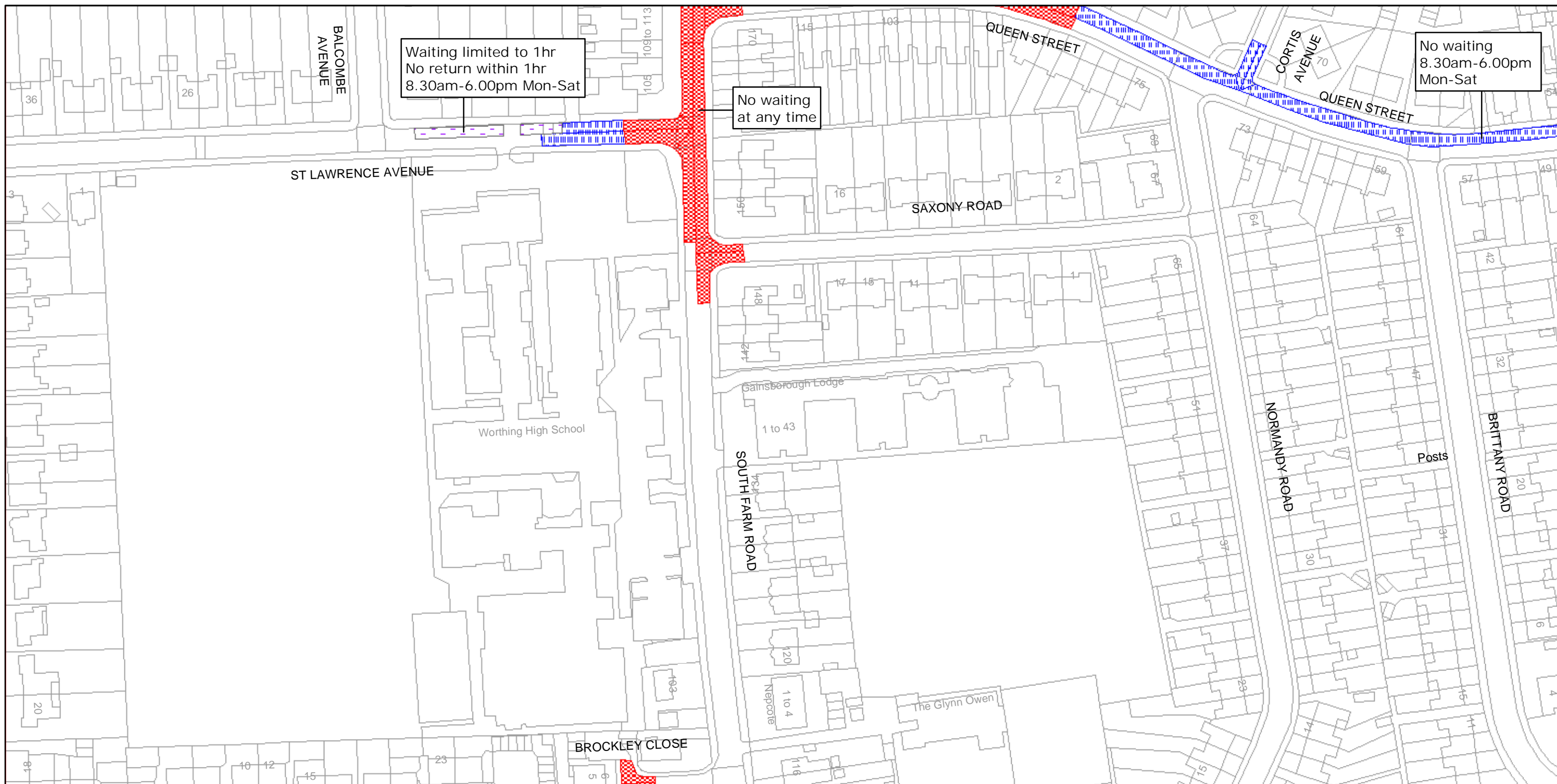
Reproduced from or based upon 2006 Ordnance Survey mapping with permission of the Controller of HMSO (c) Crown Copyright reserved.
Unauthorised reproduction infringes Crown copyright and may lead to prosecution or civil proceedings West Sussex County Council Licence No. 100018485

TILE REF NO:
TQ1403NES

SHEET ISSUE NO 1
SHEET ACTIVE FROM - 02/07/2007



SCALE:
1:1250
at A3 size



West Sussex County Council
Highways & Transport
The Grange
Tower Street
Chichester
West Sussex
PO19 1RH

WORTHING BOROUGH: GAISFORD WARD

WAITING RESTRICTIONS

Reproduced from or based upon 2006 Ordnance Survey mapping with permission of the Controller of HMSO (c) Crown Copyright reserved.
Unauthorised reproduction infringes Crown copyright and may lead to prosecution or civil proceedings West Sussex County Council Licence No. 100018485

TILE REF NO:

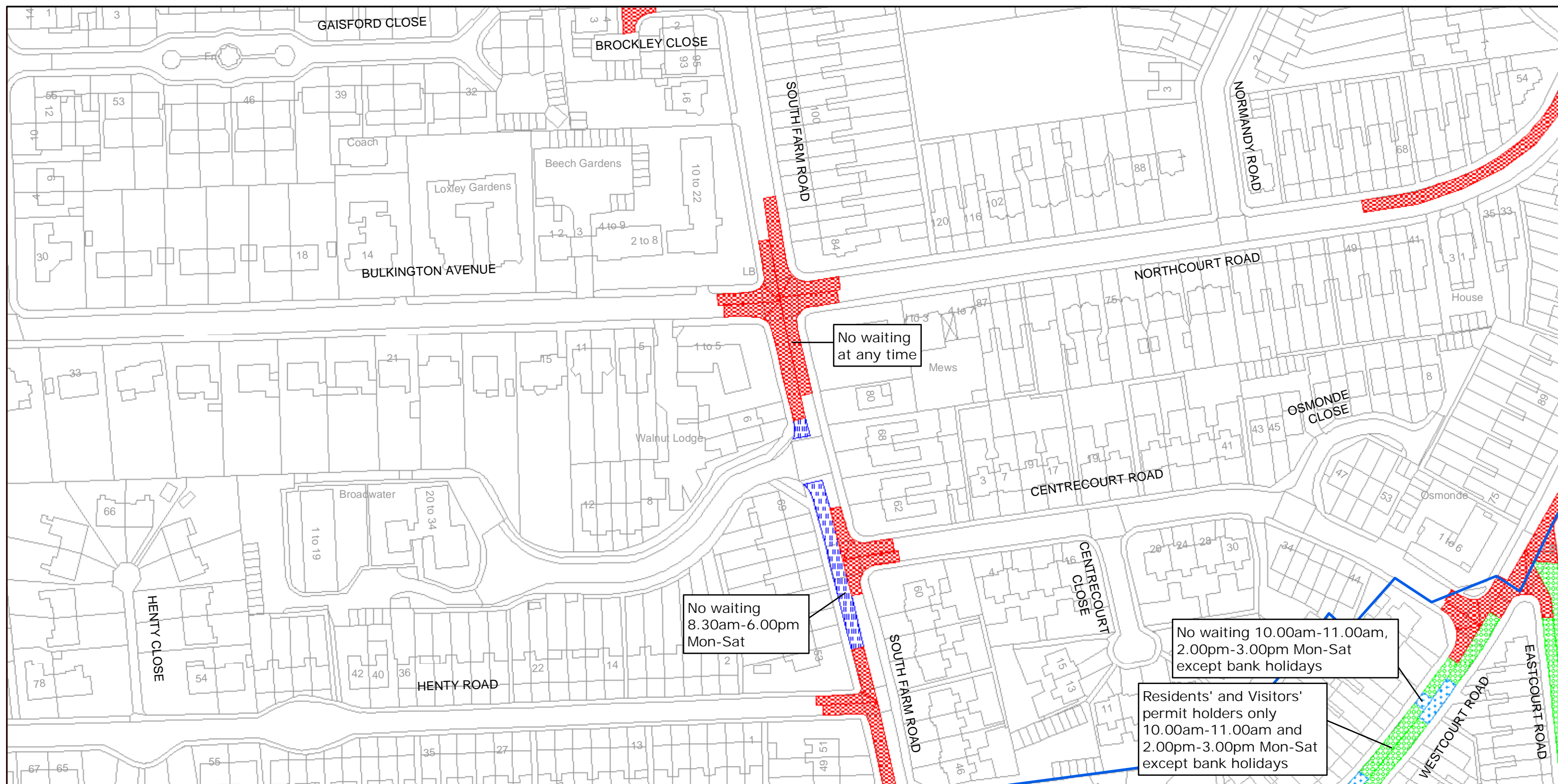
TQ1403NWN

SHEET ISSUE NO 1

SHEET ACTIVE FROM - 02/07/2007



SCALE:
1:1250
at A3 size



West Sussex County Council
Highways & Transport
The Grange
Tower Street
Chichester
West Sussex
PO19 1RH

WORTHING BOROUGH: GAISFORD WARD WAITING RESTRICTIONS

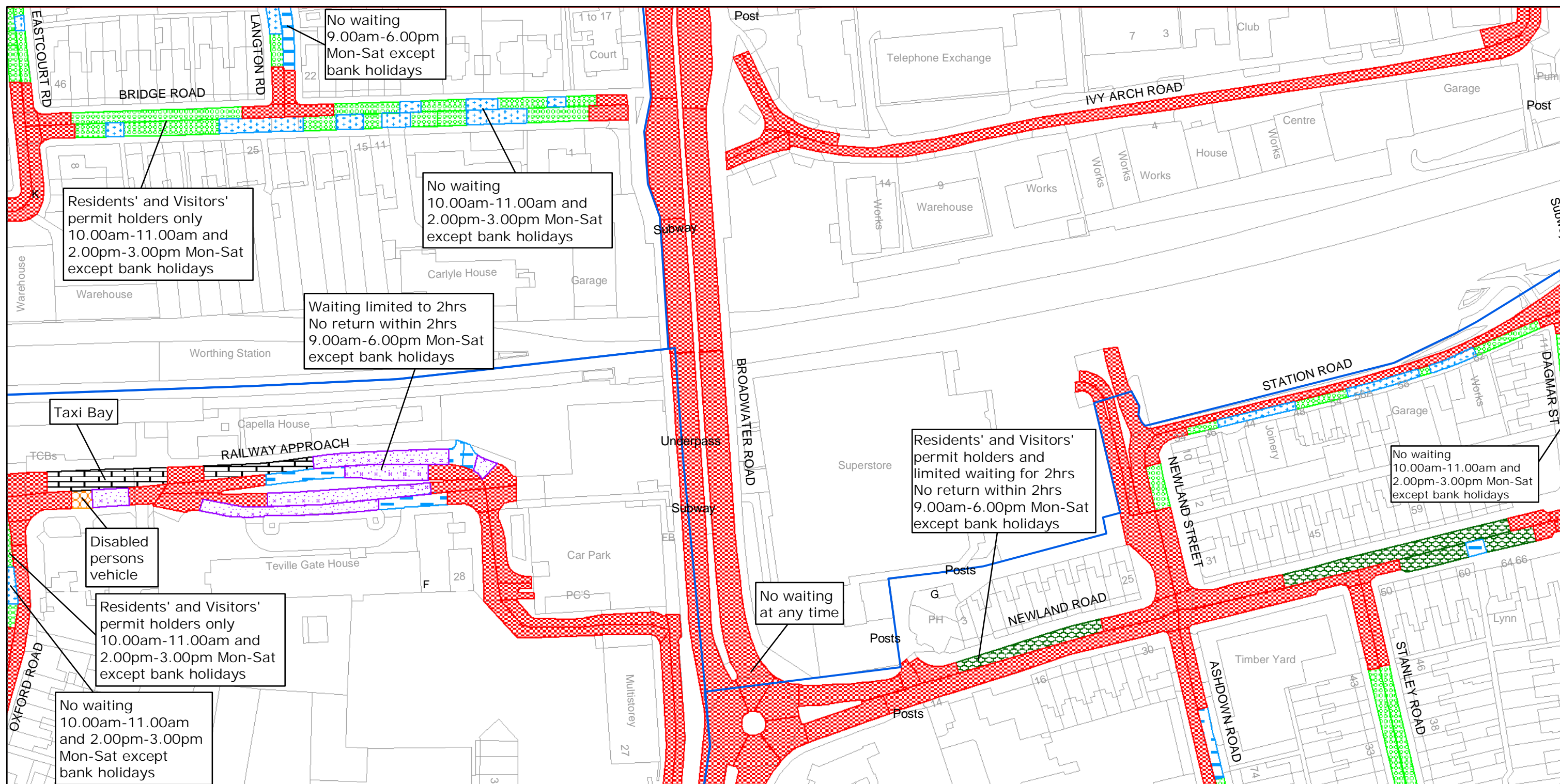
Reproduced from or based upon 2006 Ordnance Survey mapping with permission of the Controller of HMSO (c) Crown Copyright reserved.
Unauthorised reproduction infringes Crown copyright and may lead to prosecution or civil proceedings West Sussex County Council Licence No. 100018485

TILE REF NO:
TQ1403NWS

SHEET ISSUE NO 1
SHEET ACTIVE FROM - 02/07/2007



SCALE:
1:1250
at A3 size



West Sussex County Council
Highways & Transport
The Grange
Tower Street
Chichester
West Sussex
PO19 1RH

WORTHING BOROUGH: BROADWATER, CENTRAL
& GAISFORD WARDS

WAITING RESTRICTIONS

Reproduced from or based upon 2006 Ordnance Survey mapping with permission of the Controller of HMSO (c) Crown Copyright reserved.
Unauthorised reproduction infringes Crown copyright and may lead to prosecution or civil proceedings West Sussex County Council Licence No. 100018485

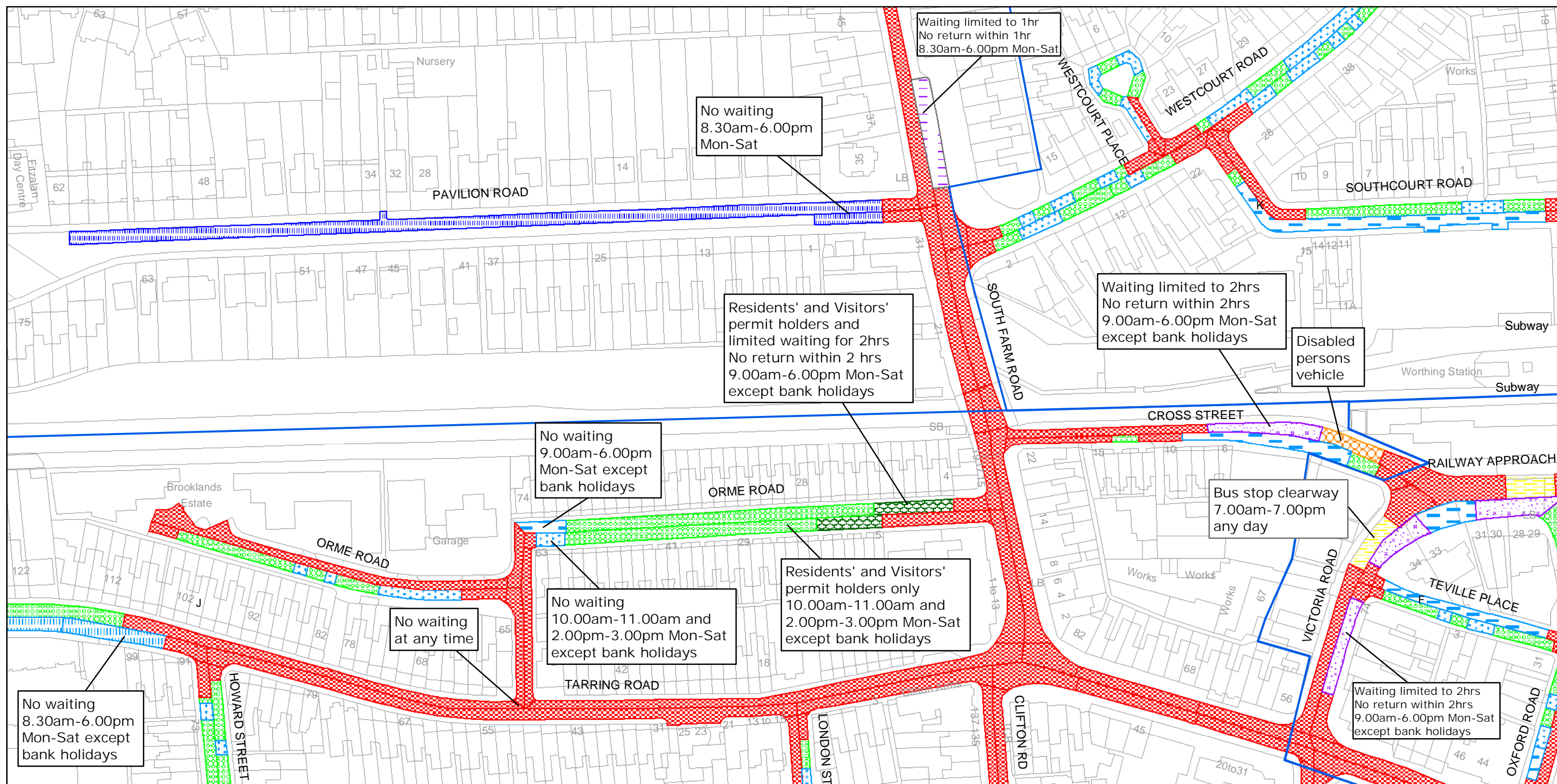
TILE REF NO:
TQ1403SEN

SHEET ISSUE NO 1

SHEET ACTIVE FROM - 02/07/2007



SCALE:
1:1250
at A3 size



West Sussex County Council
Highways & Transport
The Grange
Tower Street
Chichester
West Sussex
PO19 1RH

WORTHING BOROUGH: CENTRAL & GAISFORD WARDS WAITING RESTRICTIONS

Reproduced from or based upon 2006 Ordnance Survey mapping with permission of the Controller of HMSO (c) Crown Copyright reserved.
Unauthorised reproduction infringes Crown copyright and may lead to prosecution or civil proceedings West Sussex County Council Licence No. 100018485

TILE REF NO:
TQ1403SWN

SHEET ISSUE NO 1
SHEET ACTIVE FROM - 02/07/2007



SCALE:
1:1250
at A3 size



West Sussex County Council
Highways & Transport
The Grange
Tower Street
Chichester
West Sussex
PO19 1RH

WORTHING BOROUGH: BROADWATER & GAISFORD WARDS WAITING RESTRICTIONS

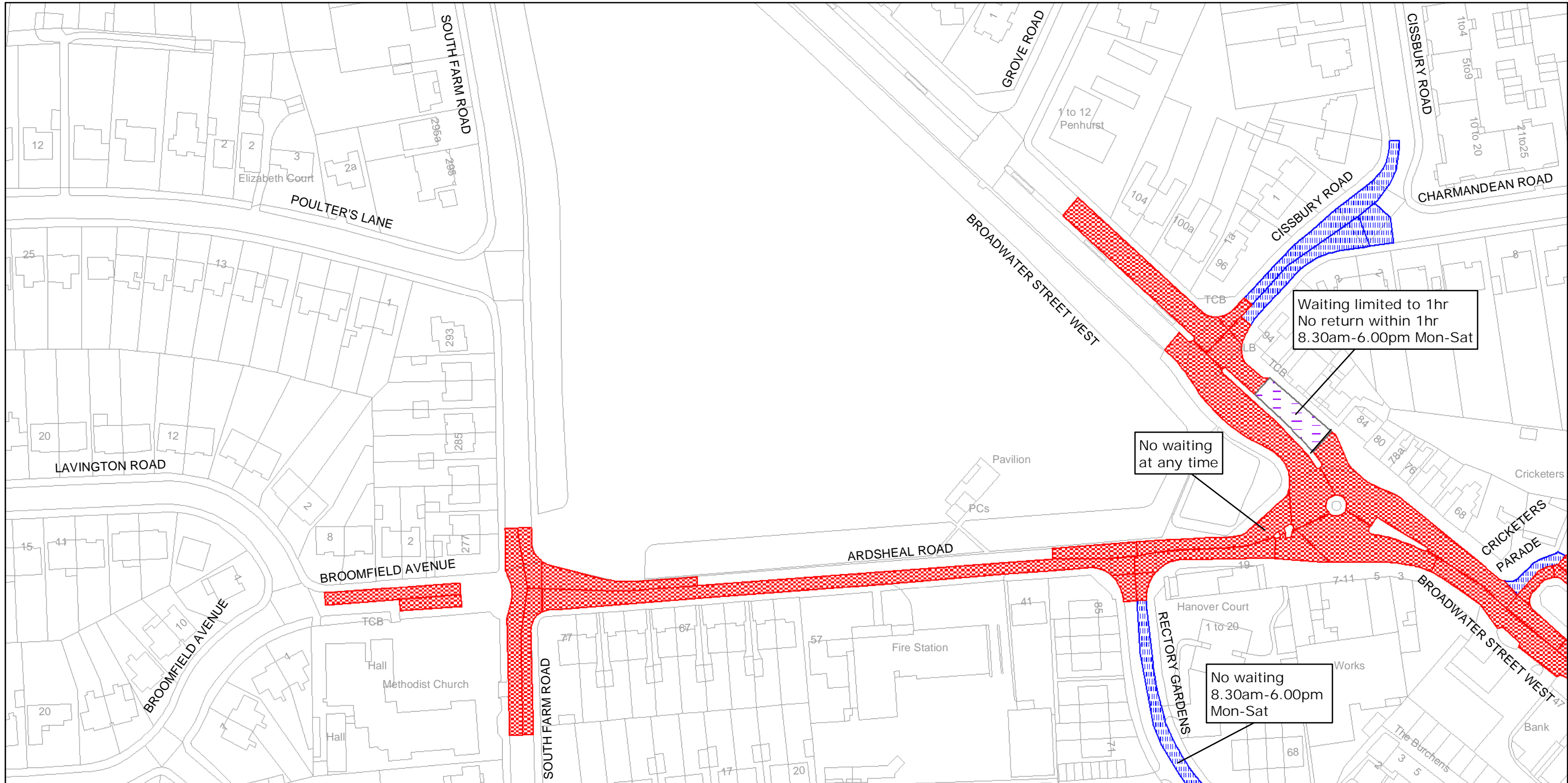
Reproduced from or based upon 2006 Ordnance Survey mapping with permission of the Controller of HMSO (c) Crown Copyright reserved.
Unauthorised reproduction infringes Crown copyright and may lead to prosecution or civil proceedings West Sussex County Council Licence No. 100018485

TILE REF NO:
TQ1404NES

SHEET ISSUE NO 1
SHEET ACTIVE FROM - 02/07/2007



SCALE:
1:1250
at A3 size



West Sussex County Council
Highways & Transport
The Grange
Tower Street
Chichester
West Sussex
PO19 1RH

Reproduced from or based upon 2006 Ordnance Survey mapping with permission of the Controller of HMSO (c) Crown Copyright reserved.
Unauthorised reproduction infringes Crown copyright and may lead to prosecution or civil proceedings West Sussex County Council Licence No. 100018485

WORTHING BOROUGH: BROADWATER, GAISFORD
& OFFINGTON WARDS

WAITING RESTRICTIONS

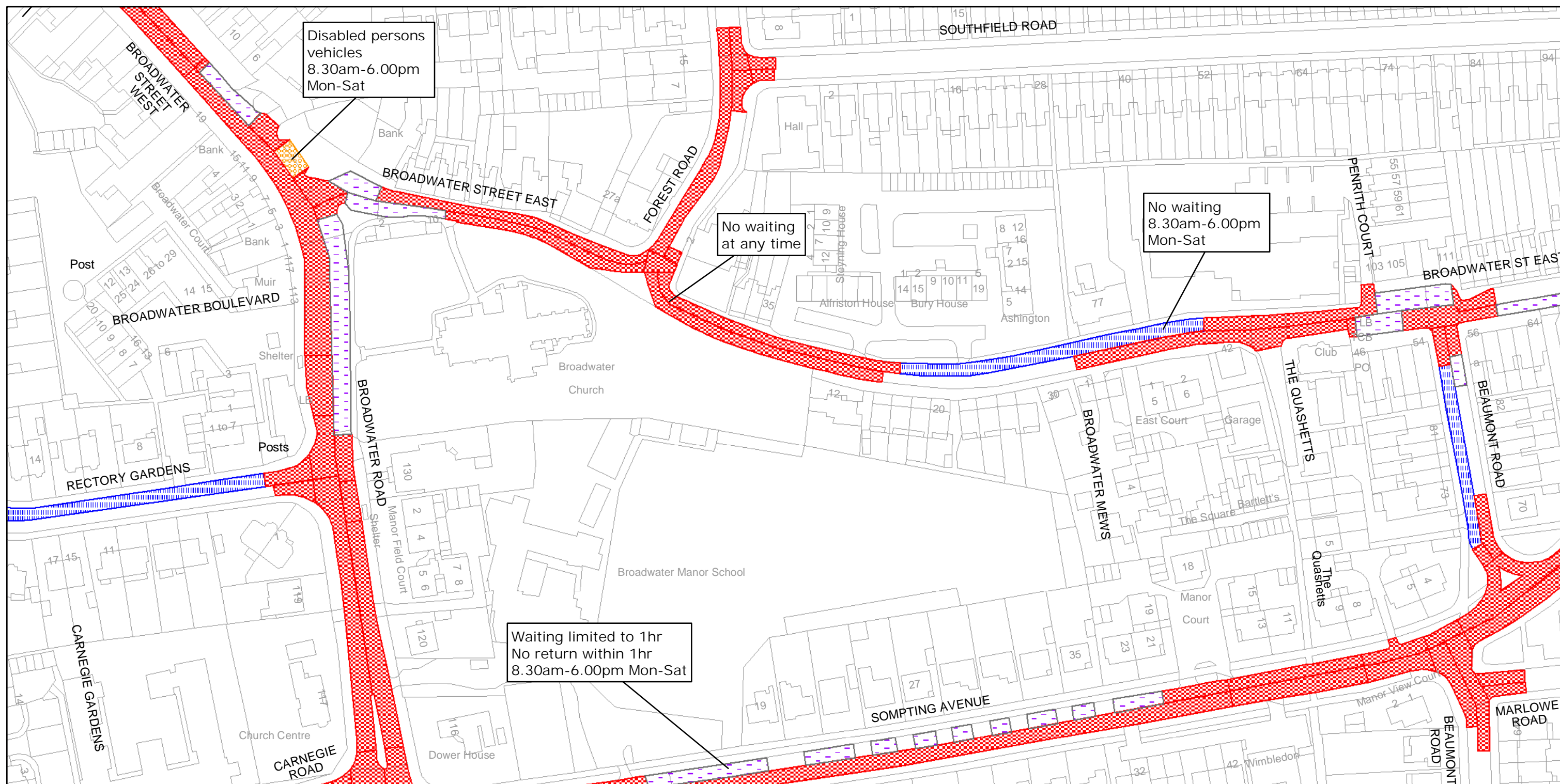
TILE REF NO:
TQ1404NWS

SHEET ISSUE NO 1

SHEET ACTIVE FROM - 02/07/2007



SCALE:
1:1250
at A3 size



West Sussex County Council
Highways & Transport
The Grange
Tower Street
Chichester
West Sussex
PO19 1RH

WORTHING BOROUGH: BROADWATER & GAISFORD WARDS

WAITING RESTRICTIONS

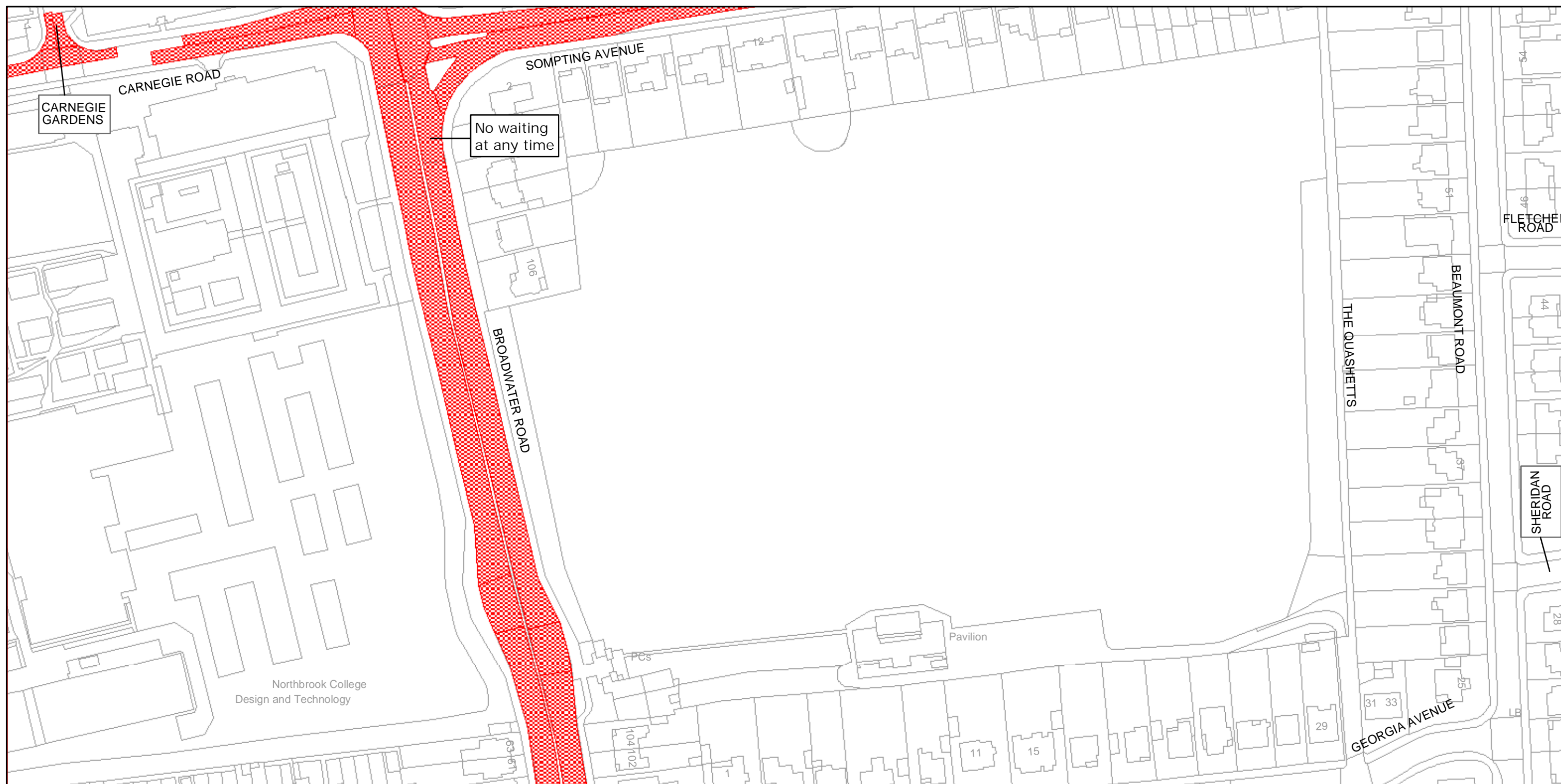
Reproduced from or based upon 2006 Ordnance Survey mapping with permission of the Controller of HMSO (c) Crown Copyright reserved.
Unauthorised reproduction infringes Crown copyright and may lead to prosecution or civil proceedings West Sussex County Council Licence No. 100018485

TILE REF NO:
TQ1404SEN

SHEET ISSUE NO 1
SHEET ACTIVE FROM - 02/07/2007



SCALE:
1:1250
at A3 size



West Sussex County Council
Highways & Transport
The Grange
Tower Street
Chichester
West Sussex
PO19 1RH

WORTHING BOROUGH: GAISFORD WARD

WAITING RESTRICTIONS

Reproduced from or based upon 2006 Ordnance Survey mapping with permission of the Controller of HMSO (c) Crown Copyright reserved.
Unauthorised reproduction infringes Crown copyright and may lead to prosecution or civil proceedings West Sussex County Council Licence No. 100018485

TILE REF NO:

TQ1404SES

SHEET ISSUE NO 1

SHEET ACTIVE FROM - 02/07/2007



SCALE:
1:1250
at A3 size



West Sussex County Council
Highways & Transport
The Grange
Tower Street
Chichester
West Sussex
PO19 1RH

WORTHING BOROUGH: GAISFORD WARD
WAITING RESTRICTIONS

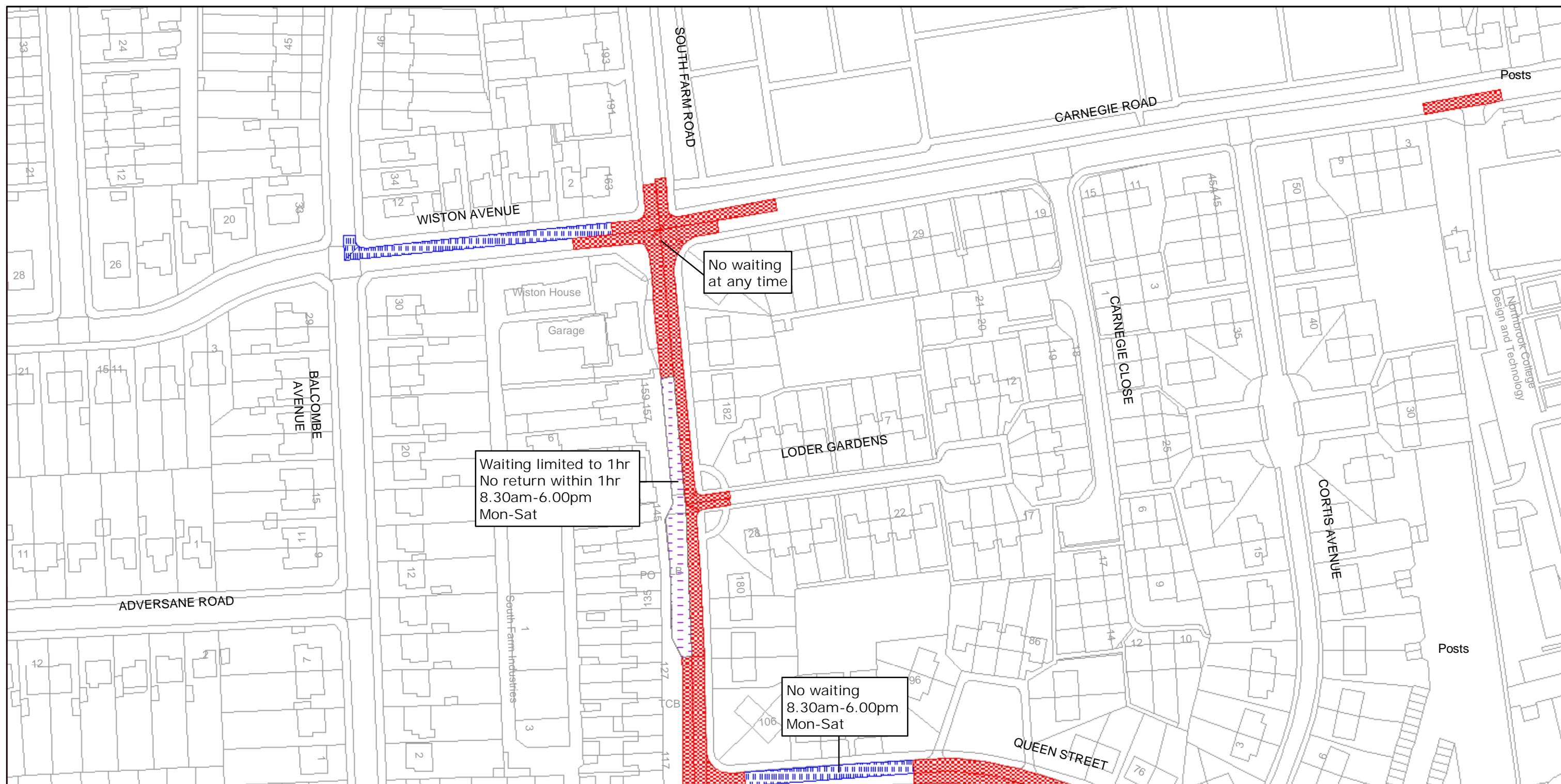
Reproduced from or based upon 2006 Ordnance Survey mapping with permission of the Controller of HMSO (c) Crown Copyright reserved.
Unauthorised reproduction infringes Crown copyright and may lead to prosecution or civil proceedings West Sussex County Council Licence No. 100018485

TILE REF NO:
TQ1404SWN

SHEET ISSUE NO 1
SHEET ACTIVE FROM - 02/07/2007



SCALE:
1:1250
at A3 size



West Sussex County Council
Highways & Transport
The Grange
Tower Street
Chichester
West Sussex
PO19 1RH

WORTHING BOROUGH: GAISFORD WARD

WAITING RESTRICTIONS

Reproduced from or based upon 2006 Ordnance Survey mapping with permission of the Controller of HMSO (c) Crown Copyright reserved.
Unauthorised reproduction infringes Crown copyright and may lead to prosecution or civil proceedings West Sussex County Council Licence No. 100018485

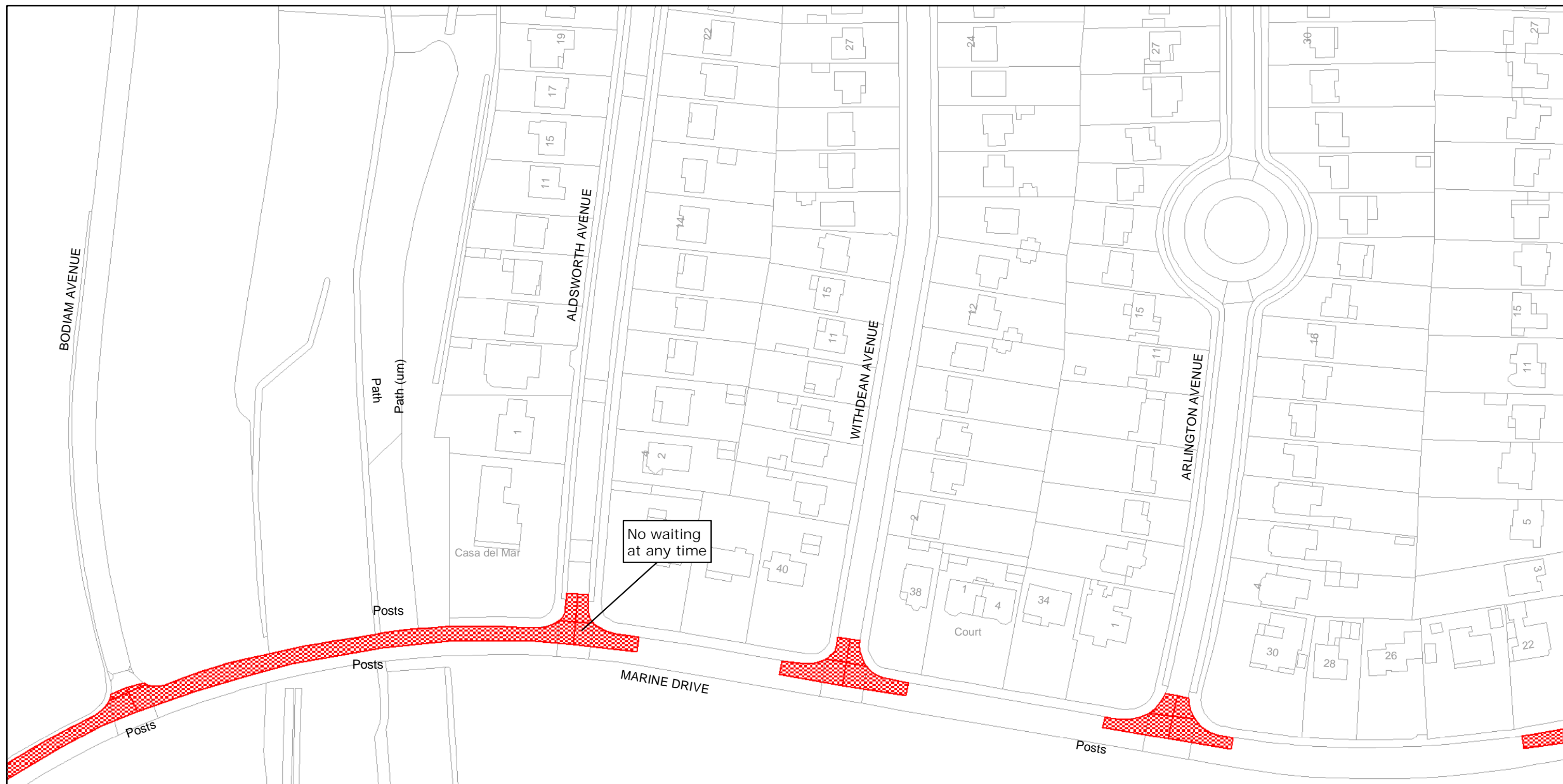
TILE REF NO:
TQ1404SWS

SHEET ISSUE NO 1
SHEET ACTIVE FROM - 02/07/2007



SCALE:
1:1250
at A3 size

GORING



West Sussex County Council
Highways & Transport
The Grange
Tower Street
Chichester
West Sussex
PO19 1RH

WORTHING BOROUGH: GORING WARD WAITING RESTRICTIONS

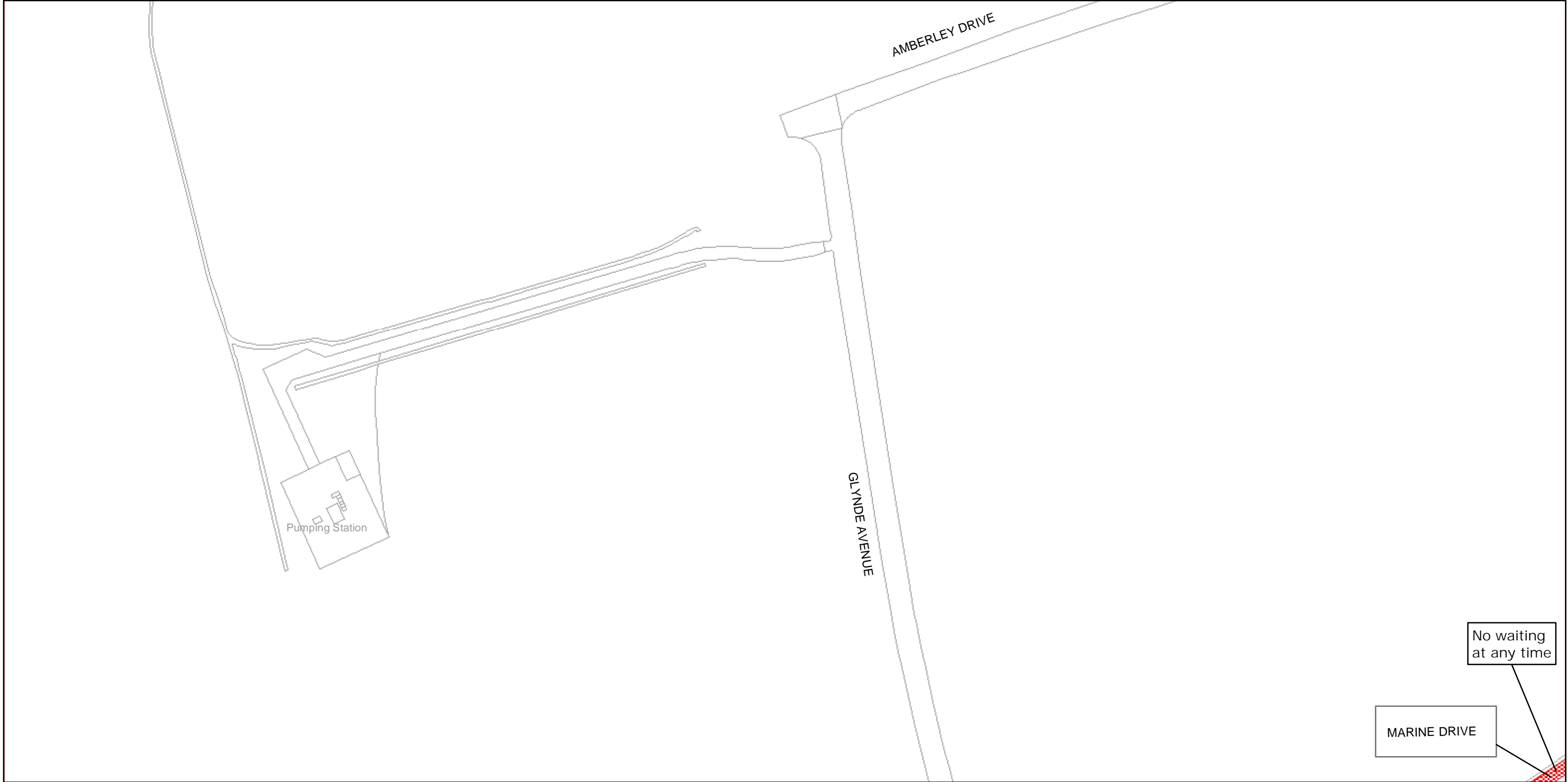
Reproduced from or based upon 2006 Ordnance Survey mapping with permission of the Controller of HMSO (c) Crown Copyright reserved.
Unauthorised reproduction infringes Crown copyright and may lead to prosecution or civil proceedings West Sussex County Council Licence No. 100018485

TILE REF NO:
TQ1001NEN

SHEET ISSUE NO 1
SHEET ACTIVE FROM - 02/07/2007



SCALE:
1:1250
at A3 size



West Sussex County Council
Highways & Transport
The Grange
Tower Street
Chichester
West Sussex
PO19 1RH

WORTHING BOROUGH: GORING WARD
WAITING RESTRICTIONS

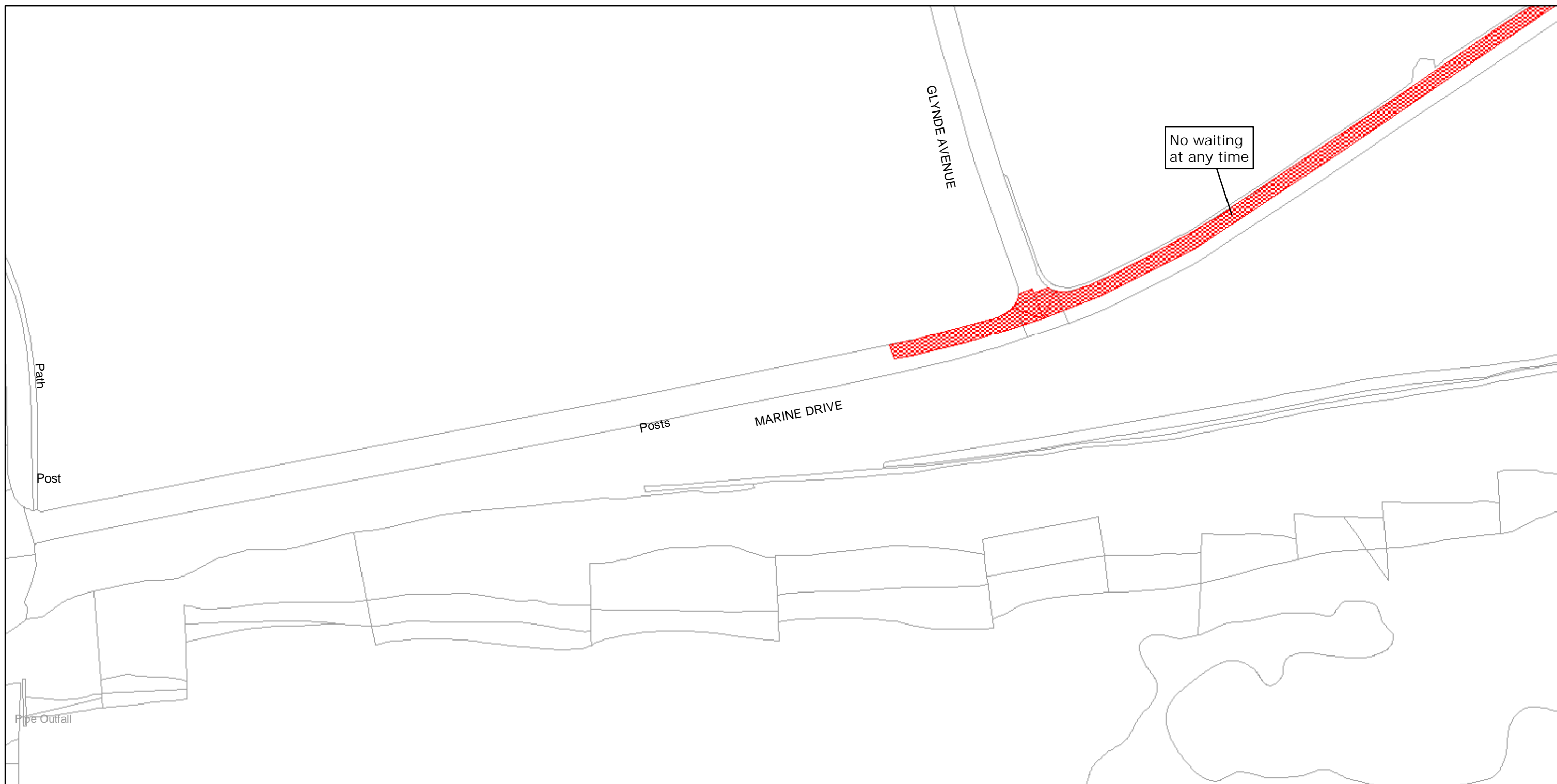
TILE REF NO:
TQ1001NWN

SHEET ISSUE NO 1
SHEET ACTIVE FROM - 02/07/2007



SCALE:
1:1250
at A3 size

Reproduced from or based upon 2006 Ordnance Survey mapping with permission of the Controller of HMSO (c) Crown Copyright reserved.
Unauthorised reproduction infringes Crown copyright and may lead to prosecution or civil proceedings West Sussex County Council Licence No. 100018485



West Sussex County Council
Highways & Transport
The Grange
Tower Street
Chichester
West Sussex
PO19 1RH

WORTHING BOROUGH: GORING WARD
WAITING RESTRICTIONS

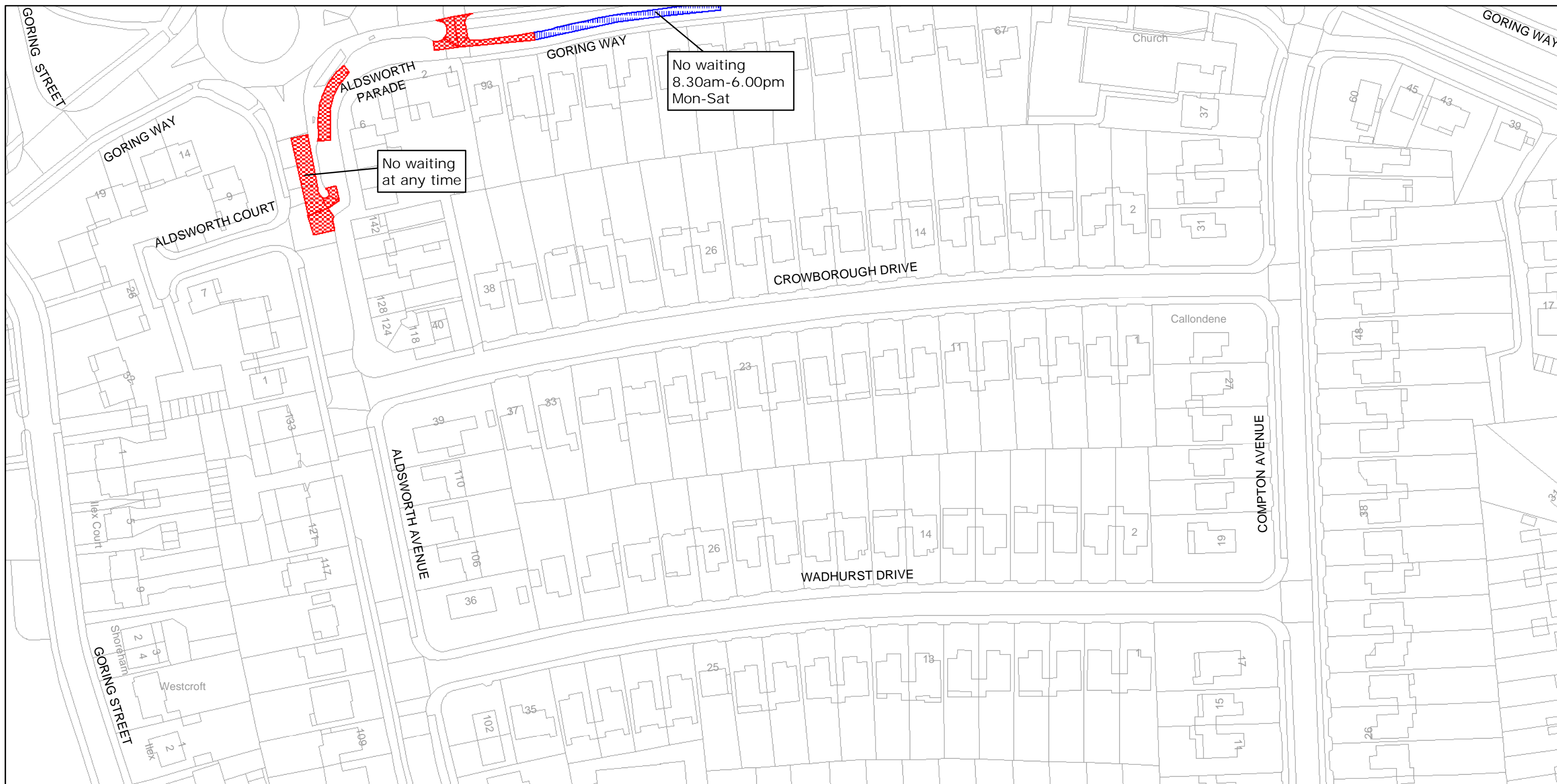
TILE REF NO:
TQ1001NWS

SHEET ISSUE NO 1
SHEET ACTIVE FROM - 02/07/2007



SCALE:
1:1250
at A3 size

Reproduced from or based upon 2006 Ordnance Survey mapping with permission of the Controller of HMSO (c) Crown Copyright reserved.
Unauthorised reproduction infringes Crown copyright and may lead to prosecution or civil proceedings West Sussex County Council Licence No. 100018485



West Sussex County Council
Highways & Transport
The Grange
Tower Street
Chichester
West Sussex
PO19 1RH

WORTHING BOROUGH: GORING WARD

WAITING RESTRICTIONS

Reproduced from or based upon 2006 Ordnance Survey mapping with permission of the Controller of HMSO (c) Crown Copyright reserved.
Unauthorised reproduction infringes Crown copyright and may lead to prosecution or civil proceedings West Sussex County Council Licence No. 100018485

TILE REF NO:
TQ1002NEN

SHEET ISSUE NO 1

SHEET ACTIVE FROM - 02/07/2007



SCALE:
1:1250
at A3 size



West Sussex County Council
Highways & Transport
The Grange
Tower Street
Chichester
West Sussex
PO19 1RH

Reproduced from or based upon 2006 Ordnance Survey mapping with permission of the Controller of HMSO (c) Crown Copyright reserved.
Unauthorised reproduction infringes Crown copyright and may lead to prosecution or civil proceedings West Sussex County Council Licence No. 100018485

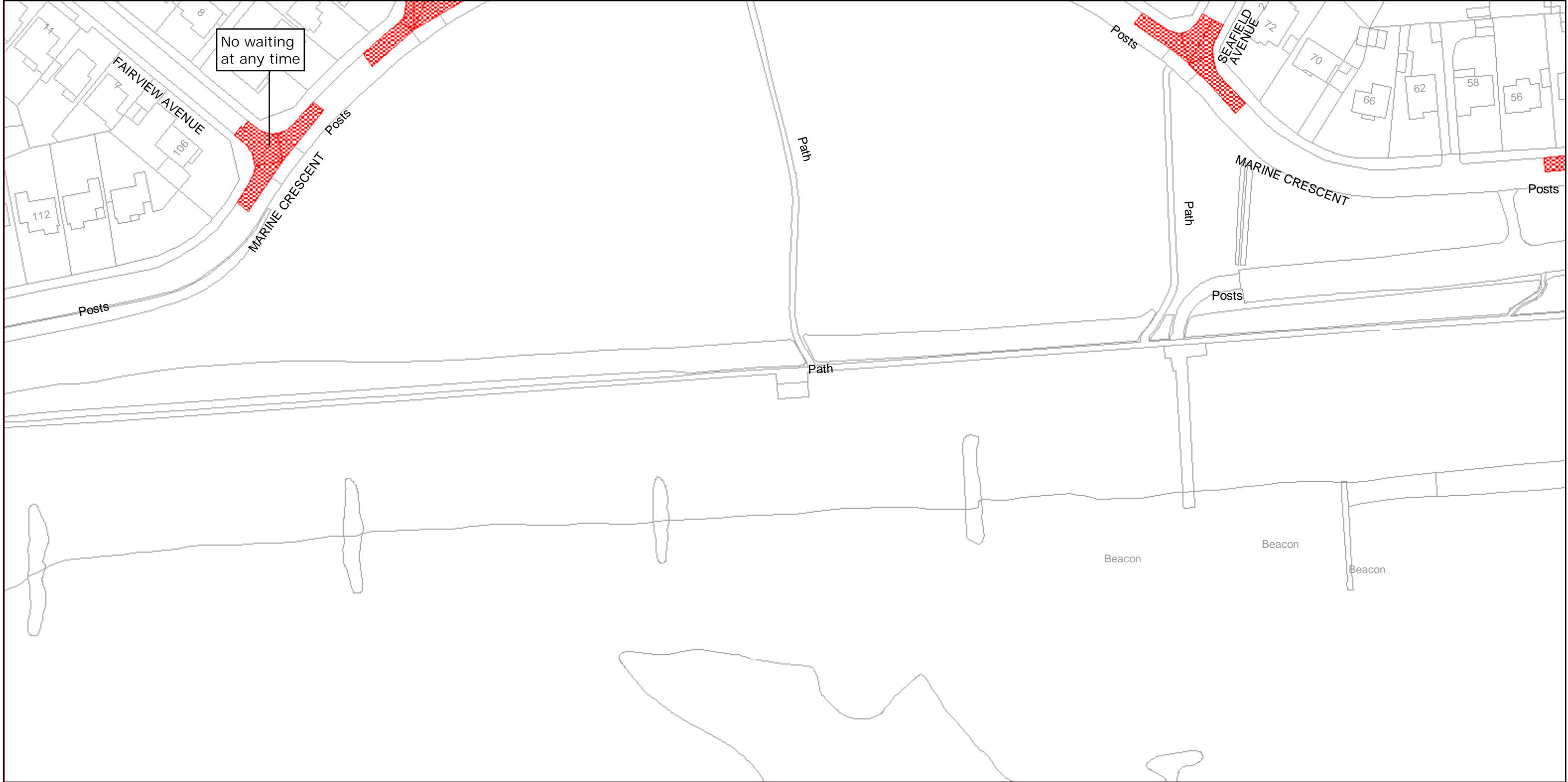
WORTHING BOROUGH: GORING WARD
WAITING RESTRICTIONS

TILE REF NO:
TQ1003SES

SHEET ISSUE NO 1
SHEET ACTIVE FROM - 02/07/2007



SCALE:
1:1250
at A3 size



West Sussex County Council
Highways & Transport
The Grange
Tower Street
Chichester
West Sussex
PO19 1RH


WORTHING BOROUGH: GORING WARD

WAITING RESTRICTIONS

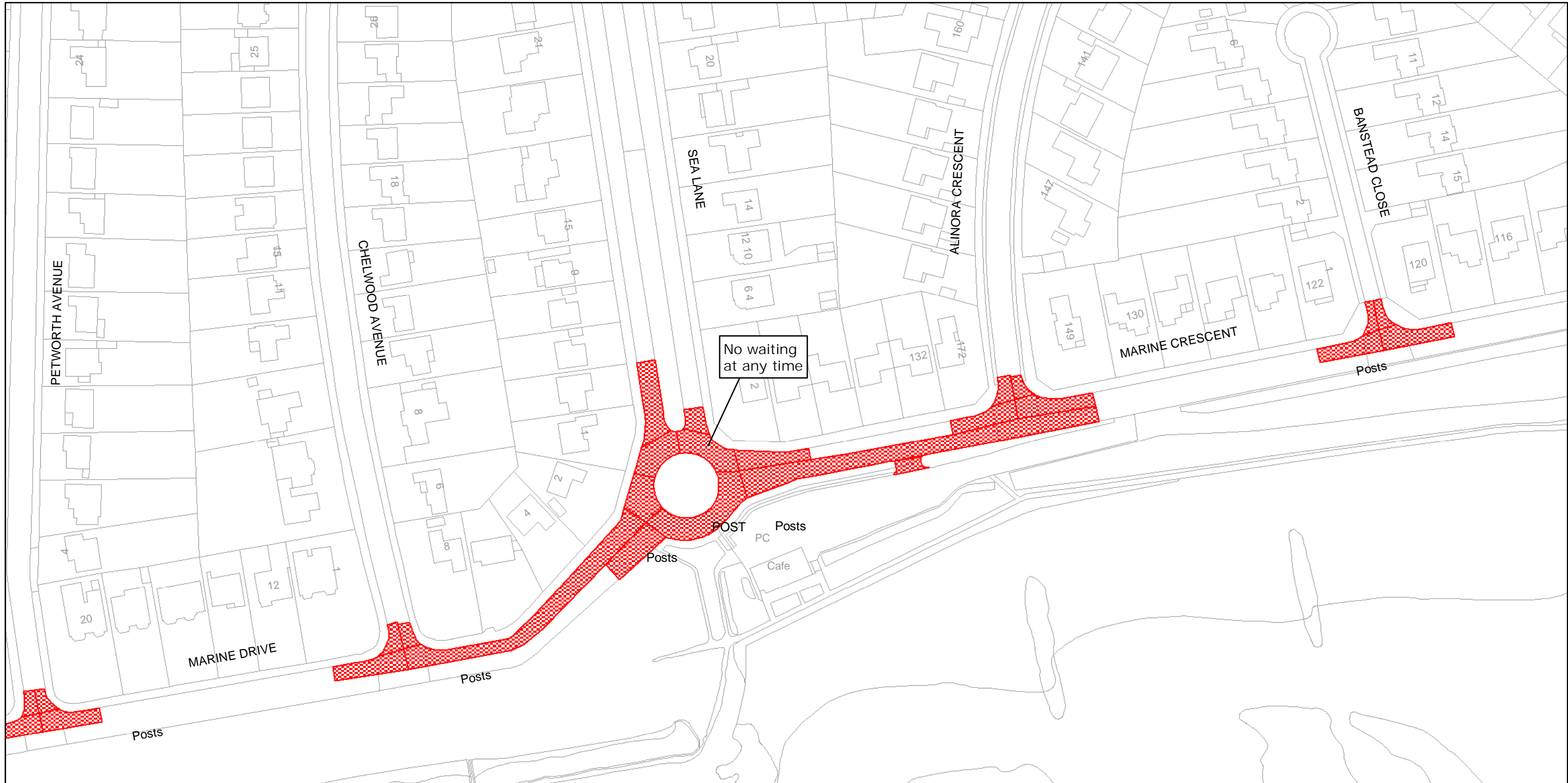
Reproduced from or based upon 2006 Ordnance Survey mapping with permission of the Controller of HMSO (c) Crown Copyright reserved.
Unauthorised reproduction infringes Crown copyright and may lead to prosecution or civil proceedings West Sussex County Council Licence No. 100018485

TILE REF NO:
TQ1101NEN

SHEET ISSUE NO 1
SHEET ACTIVE FROM - 02/07/2007



SCALE:
1:1250
at A3 size



West Sussex County Council
Highways & Transport
The Grange
Tower Street
Chichester
West Sussex
PO19 1RH

WORTHING BOROUGH: GORING WARD
WAITING RESTRICTIONS

Reproduced from or based upon 2006 Ordnance Survey mapping with permission of the Controller of HMSO (c) Crown Copyright reserved.
Unauthorised reproduction infringes Crown copyright and may lead to prosecution or civil proceedings West Sussex County Council Licence No. 100018485

TILE REF NO:
TQ1101NWN

SHEET ISSUE NO 1
SHEET ACTIVE FROM - 02/07/2007



SCALE:
1:1250
at A3 size



West Sussex County Council
Highways & Transport
The Grange
Tower Street
Chichester
West Sussex
PO19 1RH

WORTHING BOROUGH: GORING WARD

WAITING RESTRICTIONS

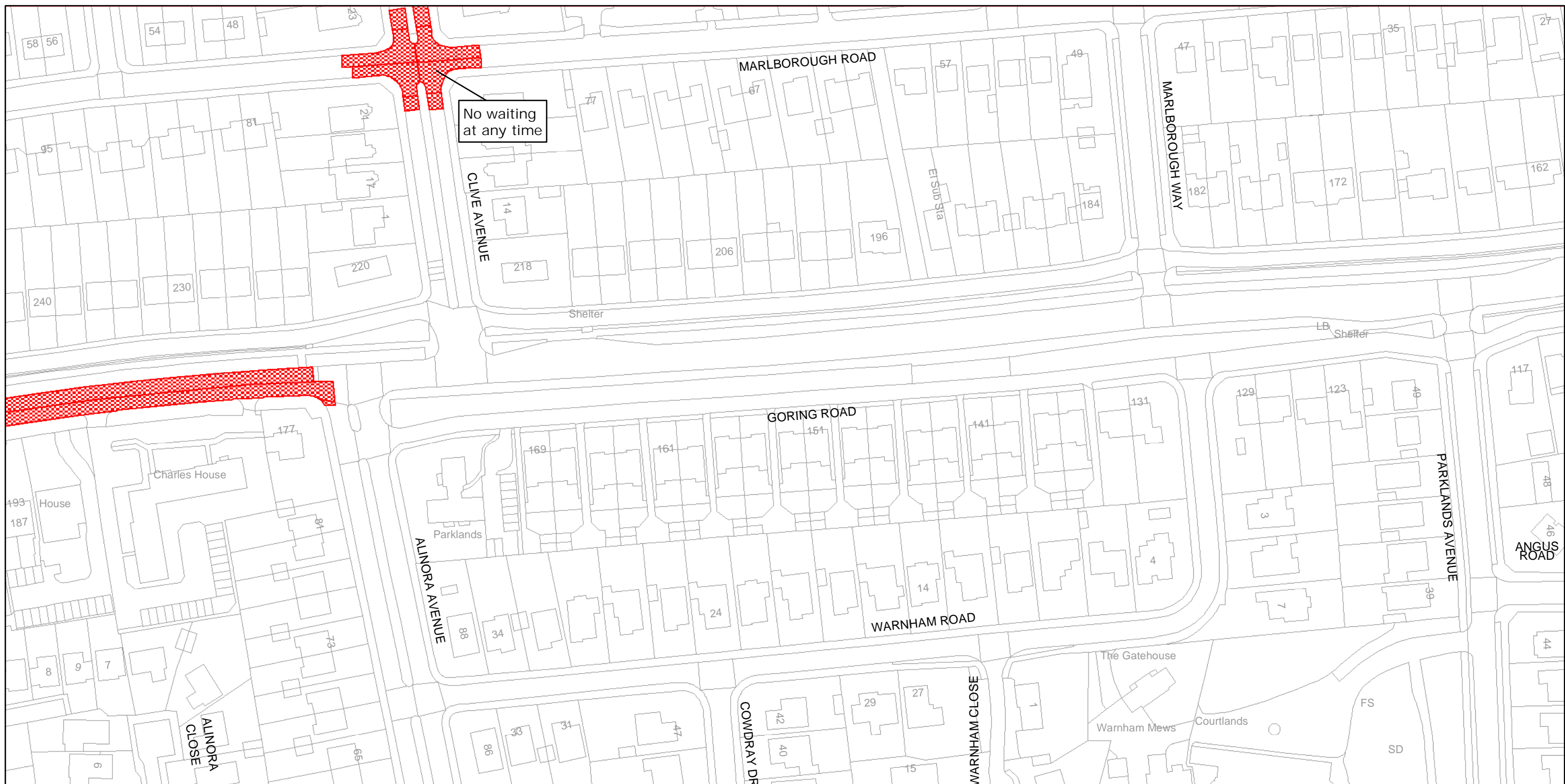
Reproduced from or based upon 2006 Ordnance Survey mapping with permission of the Controller of HMSO (c) Crown Copyright reserved.
Unauthorised reproduction infringes Crown copyright and may lead to prosecution or civil proceedings West Sussex County Council Licence No. 100018485

TILE REF NO:
TQ1102NEN

SHEET ISSUE NO 1
SHEET ACTIVE FROM - 02/07/2007



SCALE:
1:1250
at A3 size



West Sussex County Council
Highways & Transport
The Grange
Tower Street
Chichester
West Sussex
PO19 1RH

WORTHING BOROUGH: GORING WARD
WAITING RESTRICTIONS

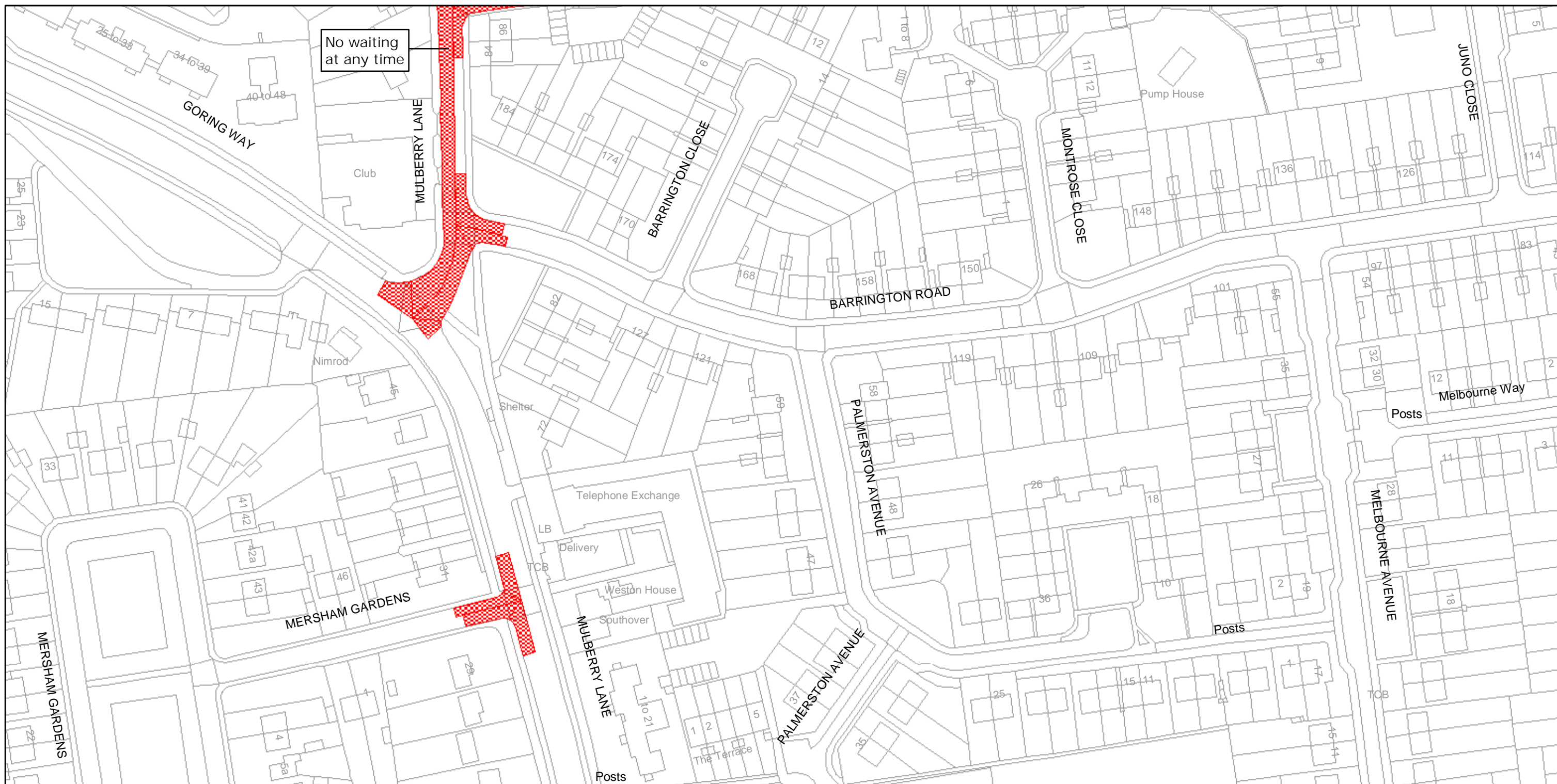
Reproduced from or based upon 2006 Ordnance Survey mapping with permission of the Controller of HMSO (c) Crown Copyright reserved.
Unauthorised reproduction infringes Crown copyright and may lead to prosecution or civil proceedings West Sussex County Council Licence No. 100018485

TILE REF NO:
TQ1102NES

SHEET ISSUE NO 1
SHEET ACTIVE FROM - 02/07/2007



SCALE:
1:1250
at A3 size



West Sussex County Council
Highways & Transport
The Grange
Tower Street
Chichester
West Sussex
PO19 1RH

WORTHING BOROUGH: GORING WARD
WAITING RESTRICTIONS

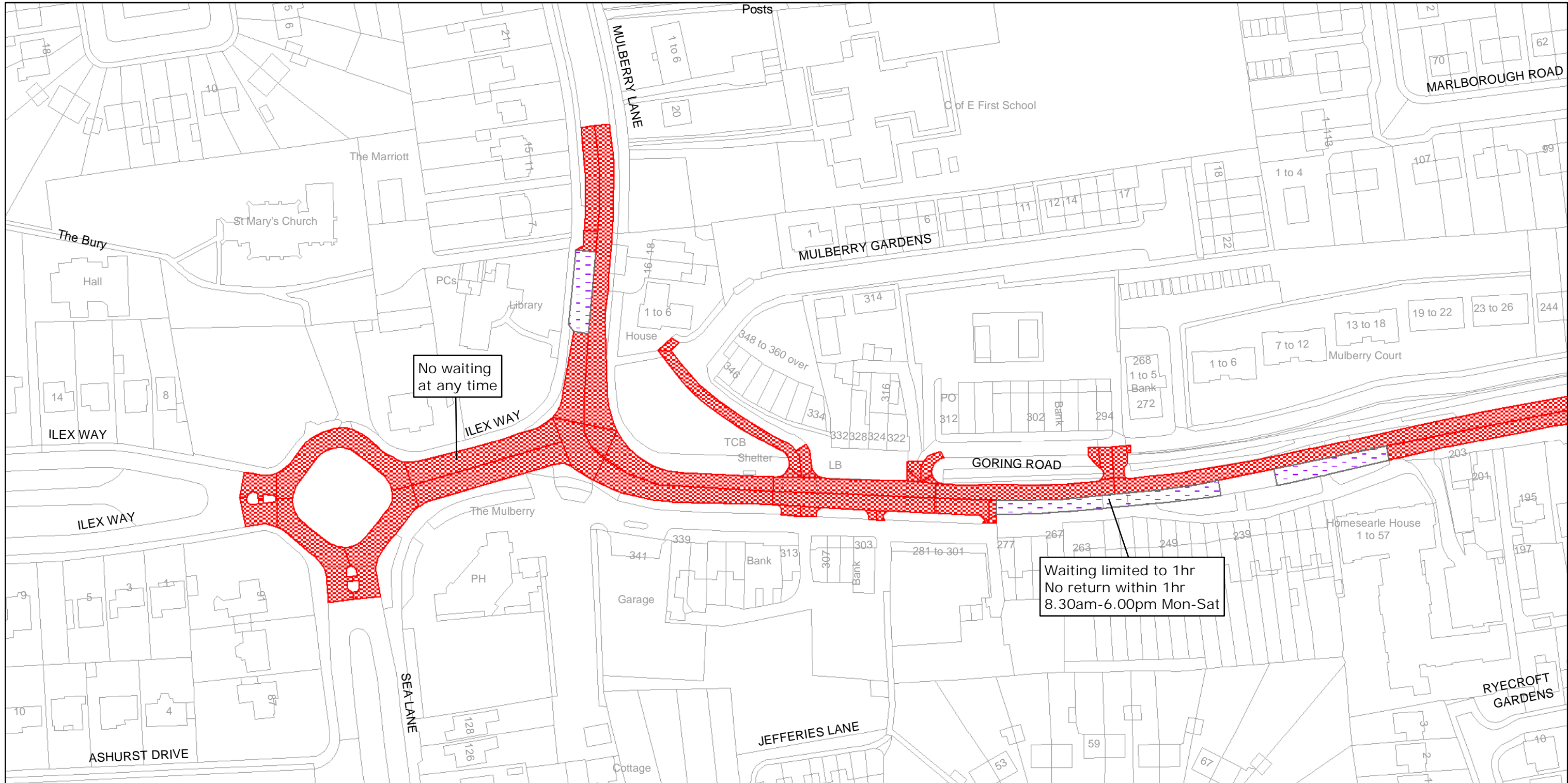
Reproduced from or based upon 2006 Ordnance Survey mapping with permission of the Controller of HMSO (c) Crown Copyright reserved.
Unauthorised reproduction infringes Crown copyright and may lead to prosecution or civil proceedings West Sussex County Council Licence No. 100018485

TILE REF NO:
TQ1102NWN

SHEET ISSUE NO 1
SHEET ACTIVE FROM - 02/07/2007



SCALE:
1:1250
at A3 size



West Sussex County Council
Highways & Transport
The Grange
Tower Street
Chichester
West Sussex
PO19 1RH

WORTHING BOROUGH: GORING WARD
WAITING RESTRICTIONS

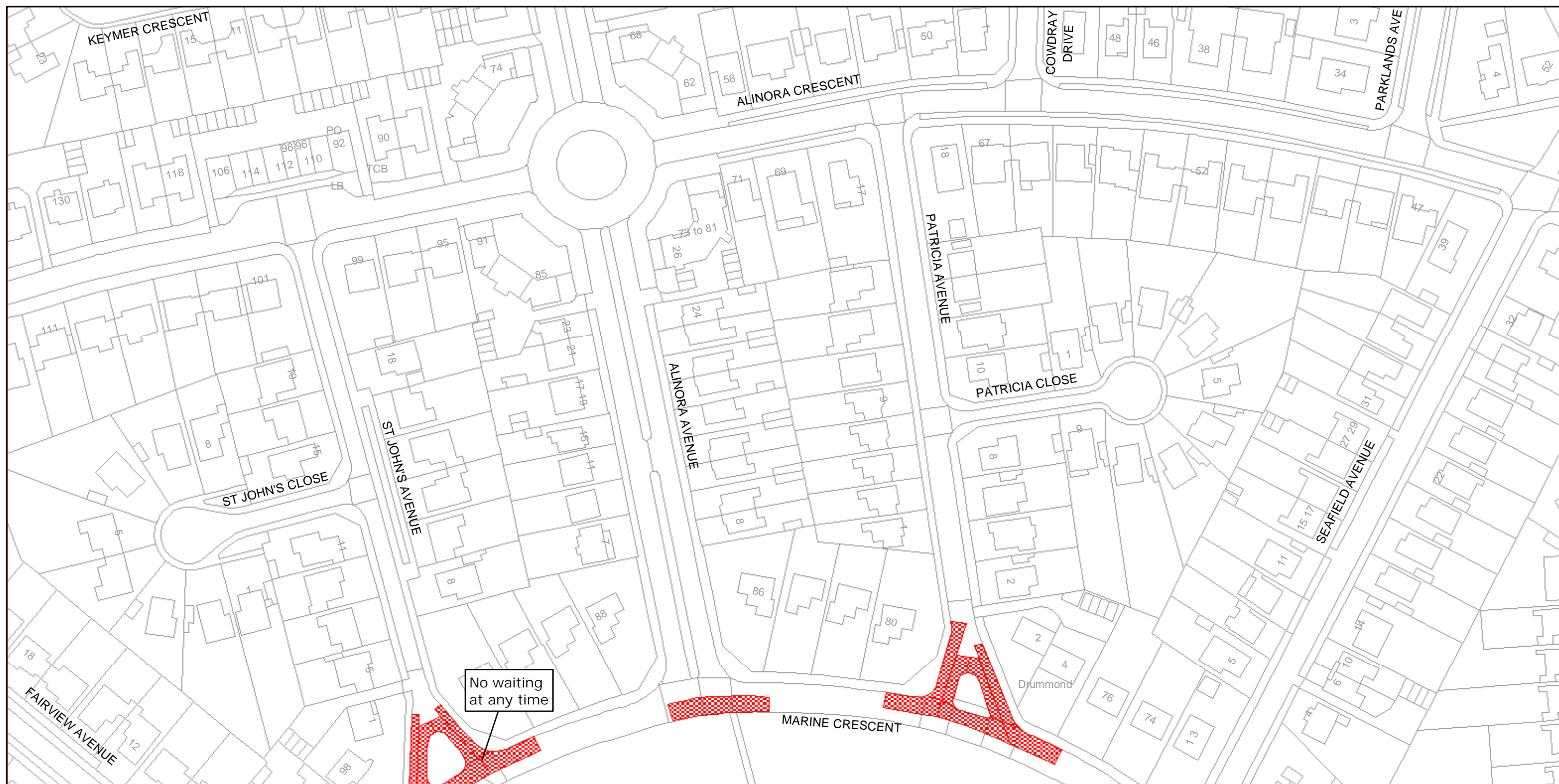
Reproduced from or based upon 2006 Ordnance Survey mapping with permission of the Controller of HMSO (c) Crown Copyright reserved.
Unauthorised reproduction infringes Crown copyright and may lead to prosecution or civil proceedings West Sussex County Council Licence No. 100018485

TILE REF NO:
TQ1102NWS

SHEET ISSUE NO 1
SHEET ACTIVE FROM - 02/07/2007



SCALE:
1:1250
at A3 size



No waiting
at any time



West Sussex County Council
Highways & Transport
The Grange
Tower Street
Chichester
West Sussex
PO19 1RH

WORTHING BOROUGH: GORING WARD

WAITING RESTRICTIONS

Reproduced from or based upon 2006 Ordnance Survey mapping with permission of the Controller of HMSO (c) Crown Copyright reserved.
Unauthorised reproduction infringes Crown copyright and may lead to prosecution or civil proceedings West Sussex County Council Licence No. 100018485

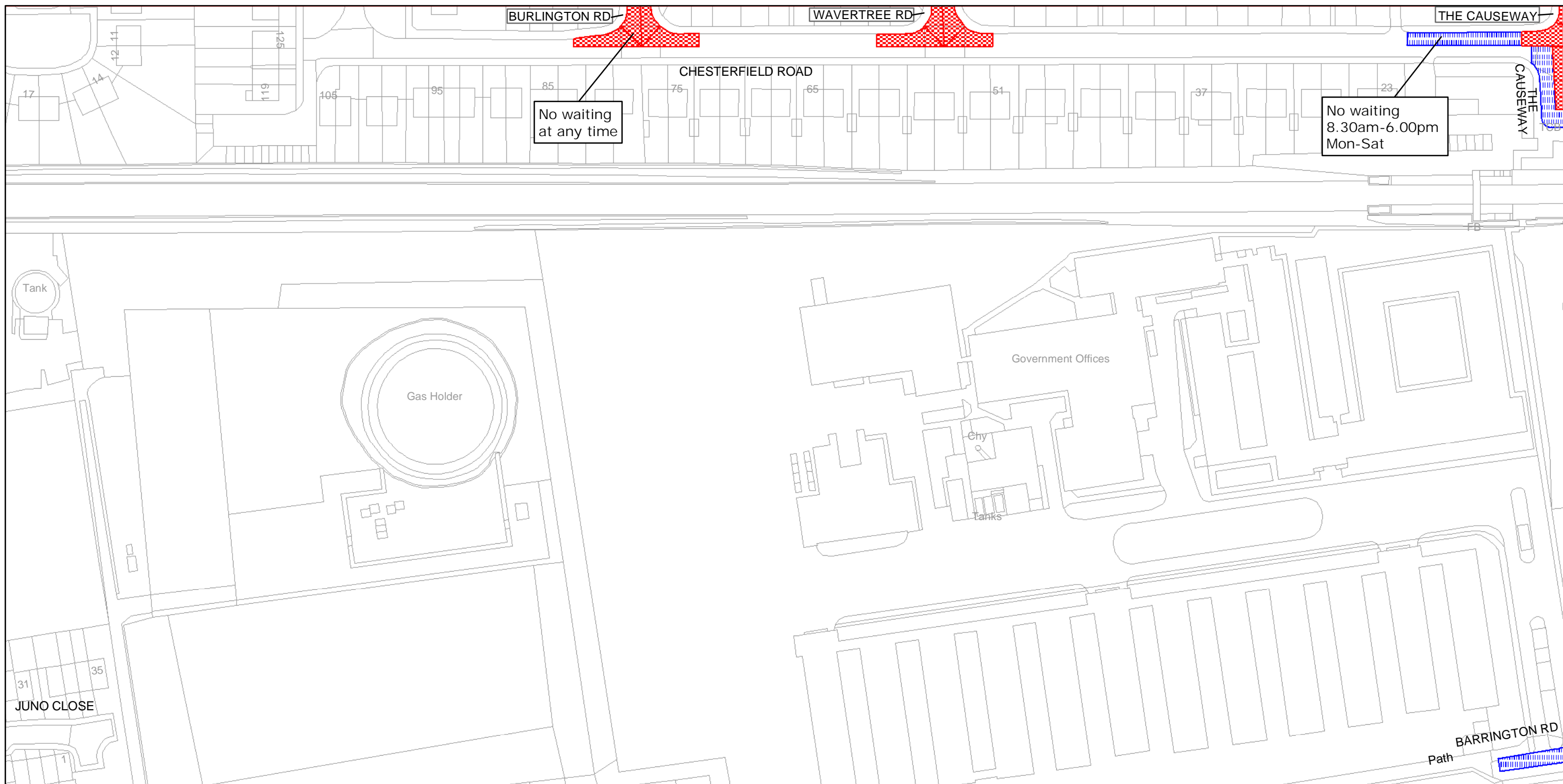
TILE REF NO:
TQ1102SES

SHEET ISSUE NO 1

SHEET ACTIVE FROM - 02/07/2007



SCALE:
1:1250
at A3 size



West Sussex County Council
Highways & Transport
The Grange
Tower Street
Chichester
West Sussex
PO19 1RH

Reproduced from or based upon 2006 Ordnance Survey mapping with permission of the Controller of HMSO (c) Crown Copyright reserved.
Unauthorised reproduction infringes Crown copyright and may lead to prosecution or civil proceedings West Sussex County Council Licence No. 100018485

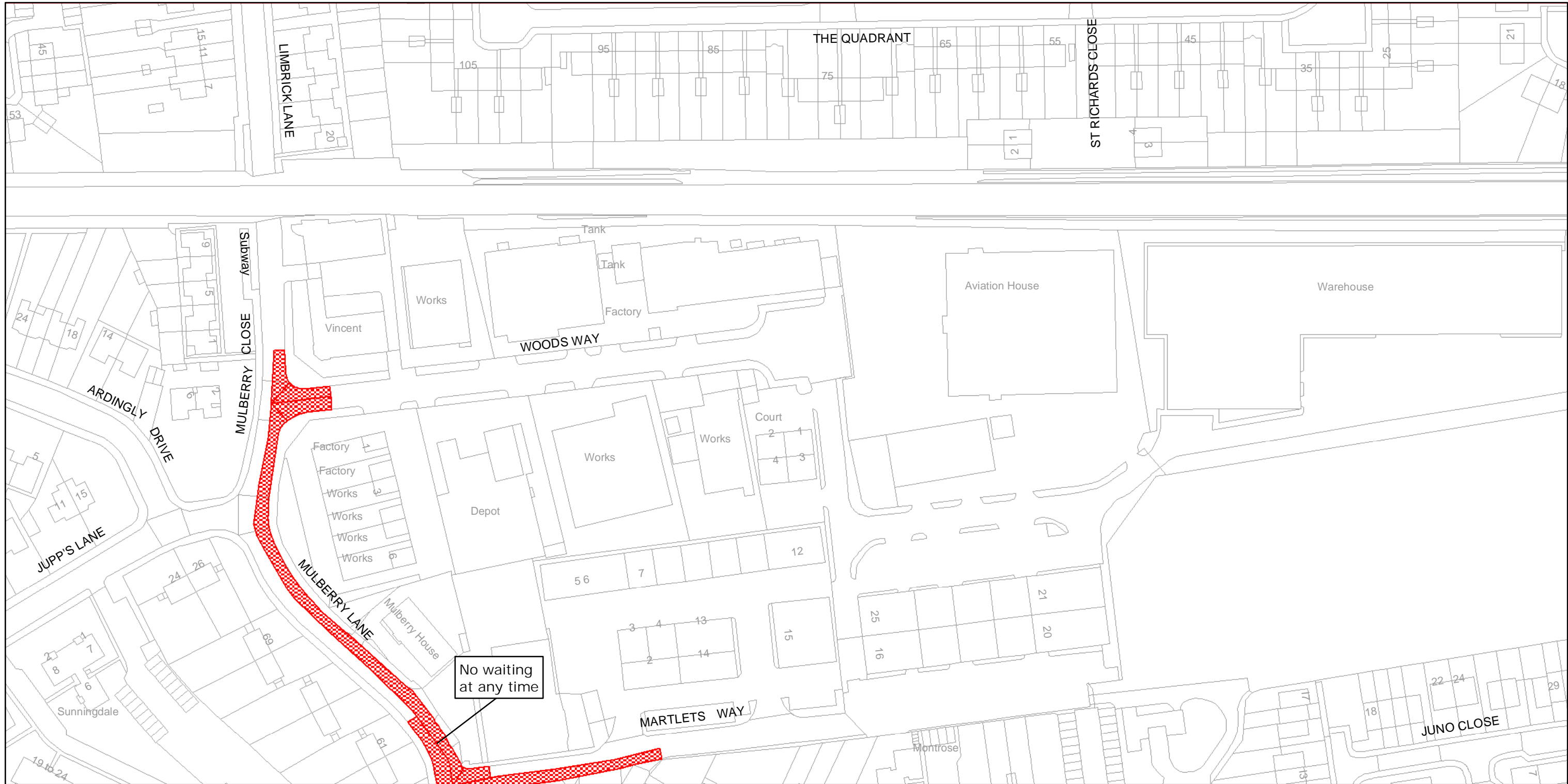
WORTHING BOROUGH: CASTLE & GORING WARDS
WAITING RESTRICTIONS

TILE REF NO:
TQ1103SES

SHEET ISSUE NO 1
SHEET ACTIVE FROM - 02/07/2007



SCALE:
1:1250
at A3 size



West Sussex County Council
Highways & Transport
The Grange
Tower Street
Chichester
West Sussex
PO19 1RH

WORTHING BOROUGH: GORING WARD
WAITING RESTRICTIONS

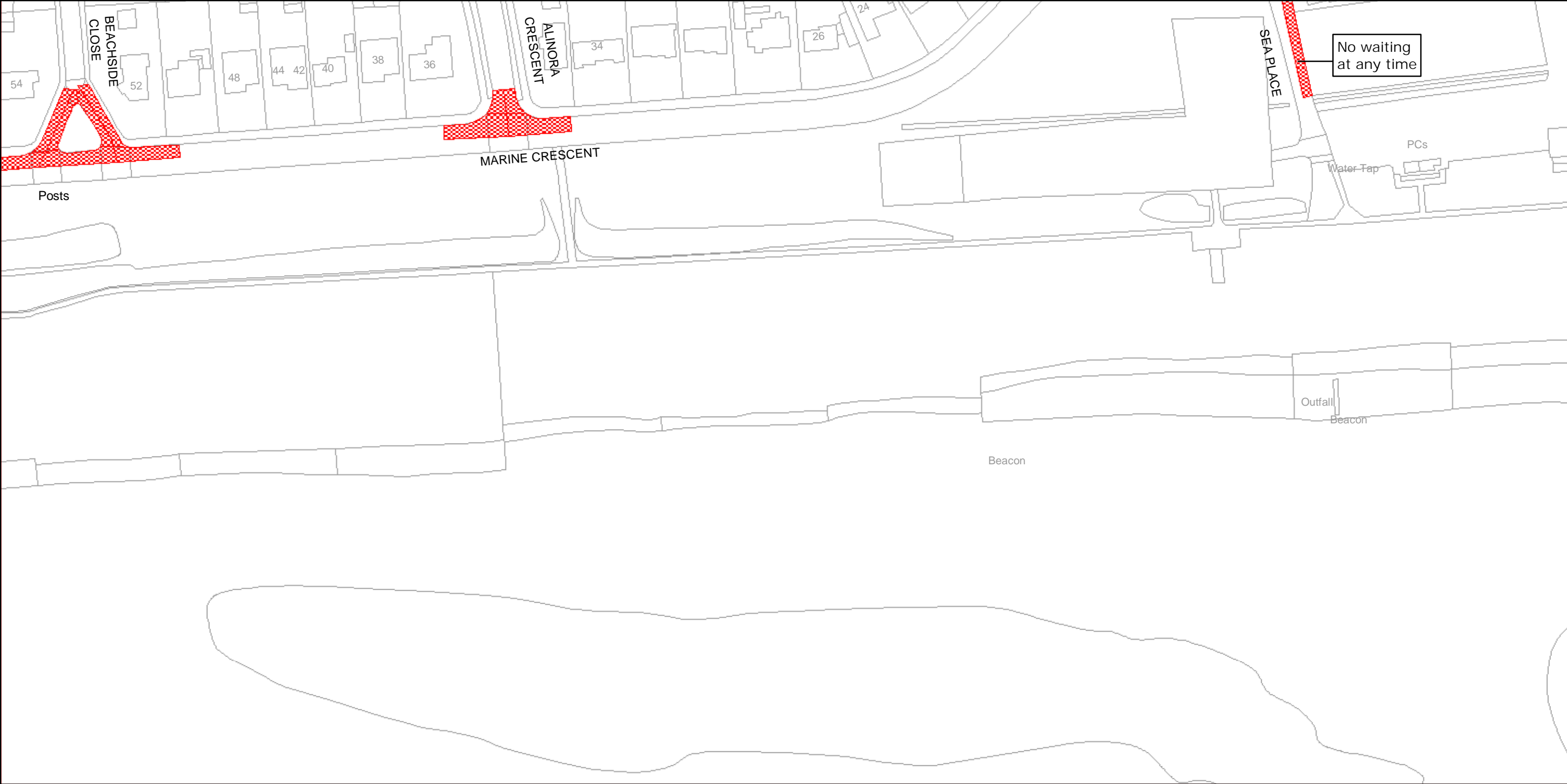
Reproduced from or based upon 2006 Ordnance Survey mapping with permission of the Controller of HMSO (c) Crown Copyright reserved.
Unauthorised reproduction infringes Crown copyright and may lead to prosecution or civil proceedings West Sussex County Council Licence No. 100018485

TILE REF NO:
TQ1103SWS

SHEET ISSUE NO 1
SHEET ACTIVE FROM - 02/07/2007



SCALE:
1:1250
at A3 size



West Sussex County Council
Highways & Transport
The Grange
Tower Street
Chichester
West Sussex
PO19 1RH

WORTHING BOROUGH: GORING & MARINE WARDS
WAITING RESTRICTIONS

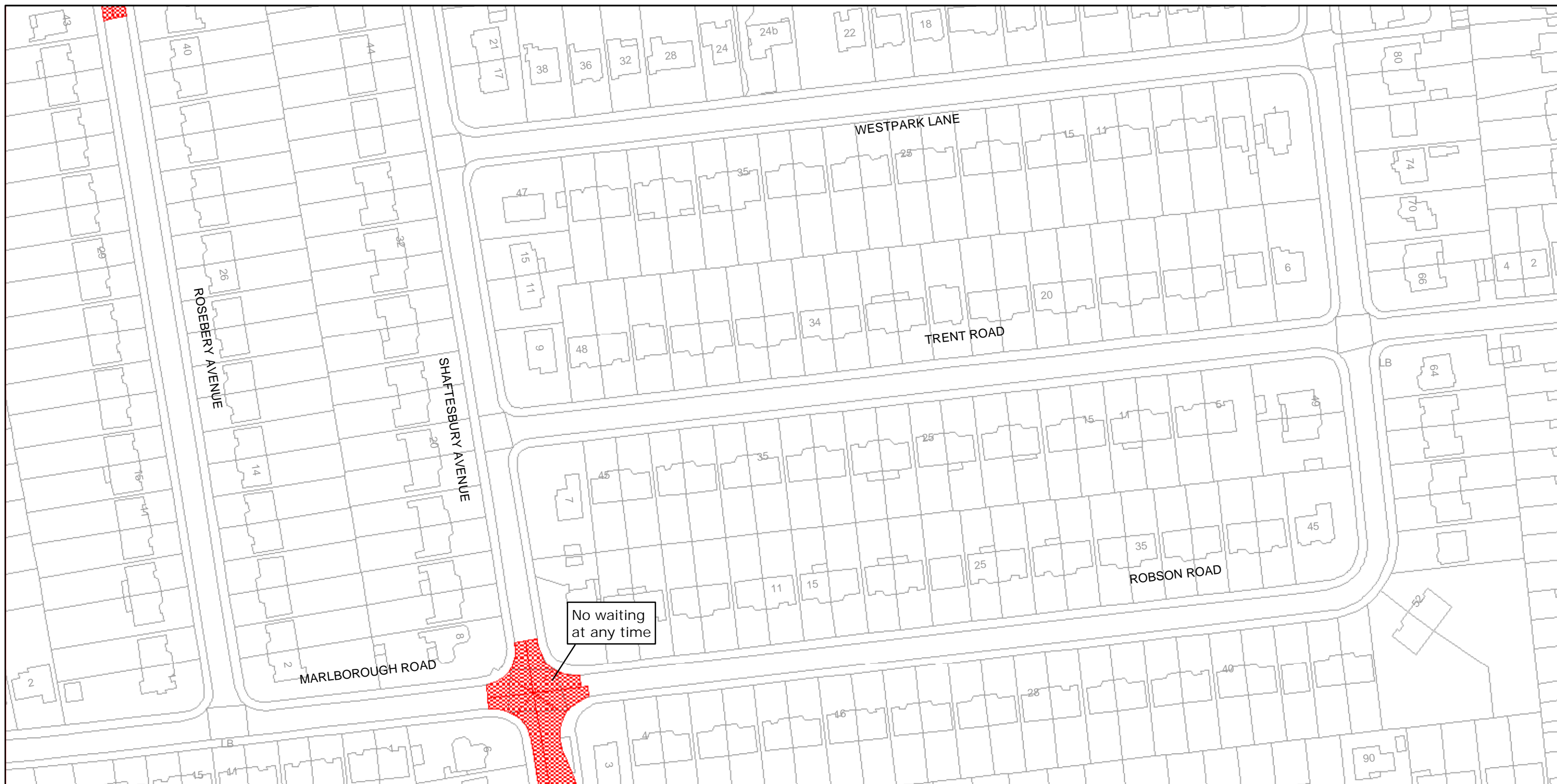
Reproduced from or based upon 2006 Ordnance Survey mapping with permission of the Controller of HMSO (c) Crown Copyright reserved.
Unauthorised reproduction infringes Crown copyright and may lead to prosecution or civil proceedings West Sussex County Council Licence No. 100018485

TILE REF NO:
TQ1201NWN

SHEET ISSUE NO 1
SHEET ACTIVE FROM - 02/07/2007



SCALE:
1:1250
at A3 size



West Sussex County Council
Highways & Transport
The Grange
Tower Street
Chichester
West Sussex
PO19 1RH

WORTHING BOROUGH: GORING & MARINE WARDS
WAITING RESTRICTIONS

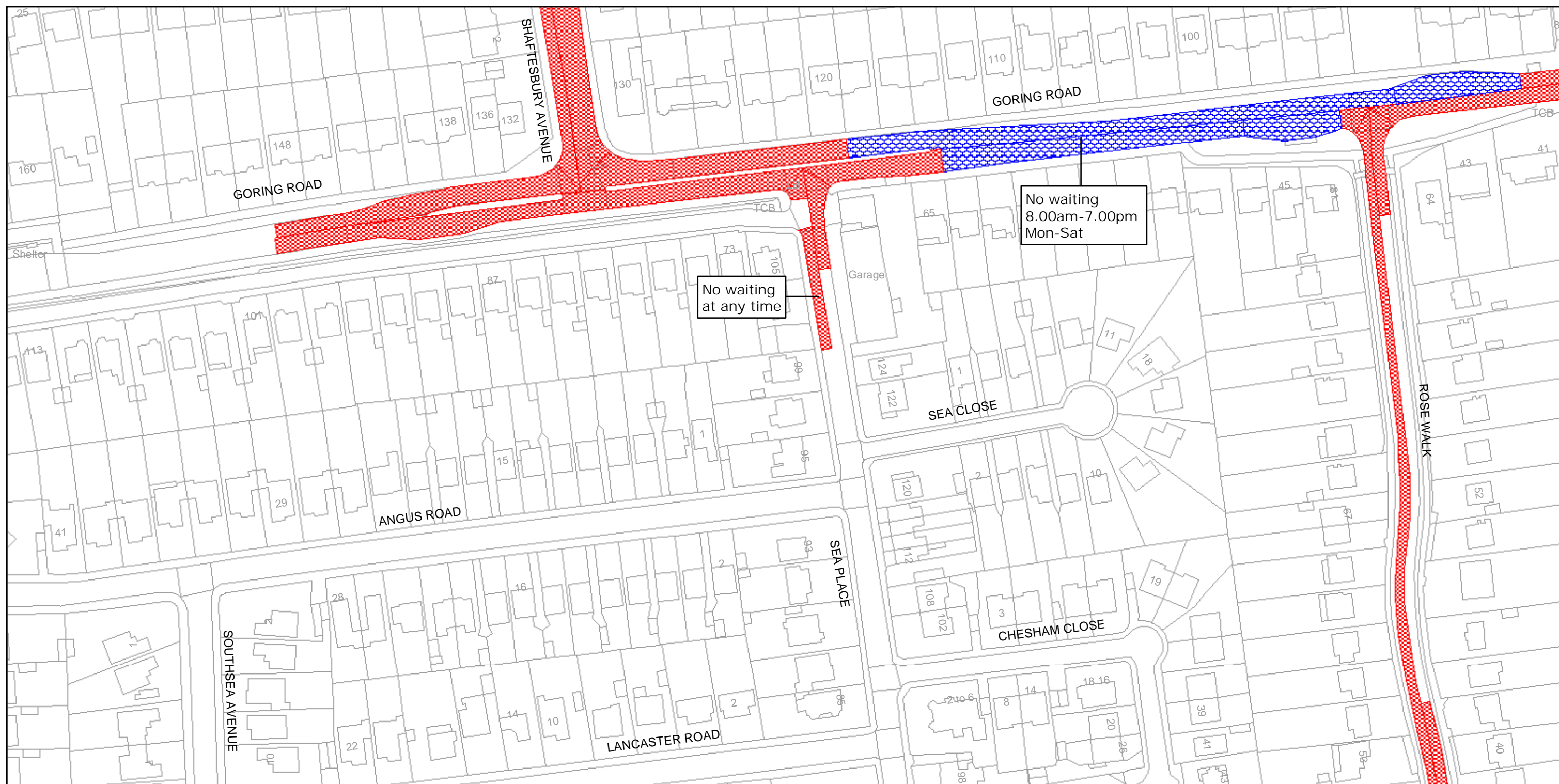
Reproduced from or based upon 2006 Ordnance Survey mapping with permission of the Controller of HMSO (c) Crown Copyright reserved.
Unauthorised reproduction infringes Crown copyright and may lead to prosecution or civil proceedings West Sussex County Council Licence No. 100018485

TILE REF NO:
TQ1202NWN

SHEET ISSUE NO 1
SHEET ACTIVE FROM - 02/07/2007



SCALE:
1:1250
at A3 size



West Sussex County Council
Highways & Transport
The Grange
Tower Street
Chichester
West Sussex
PO19 1RH

WORTHING BOROUGH: GORING & MARINE WARDS

WAITING RESTRICTIONS

Reproduced from or based upon 2006 Ordnance Survey mapping with permission of the Controller of HMSO (c) Crown Copyright reserved.
Unauthorised reproduction infringes Crown copyright and may lead to prosecution or civil proceedings West Sussex County Council Licence No. 100018485

TILE REF NO:
TQ1202NWS

SHEET ISSUE NO 1

SHEET ACTIVE FROM - 02/07/2007



SCALE:
1:1250
at A3 size



West Sussex County Council
Highways & Transport
The Grange
Tower Street
Chichester
West Sussex
PO19 1RH

WORTHING BOROUGH: GORING & MARINE WARDS WAITING RESTRICTIONS

Reproduced from or based upon 2006 Ordnance Survey mapping with permission of the Controller of HMSO (c) Crown Copyright reserved.
Unauthorised reproduction infringes Crown copyright and may lead to prosecution or civil proceedings West Sussex County Council Licence No. 100018485

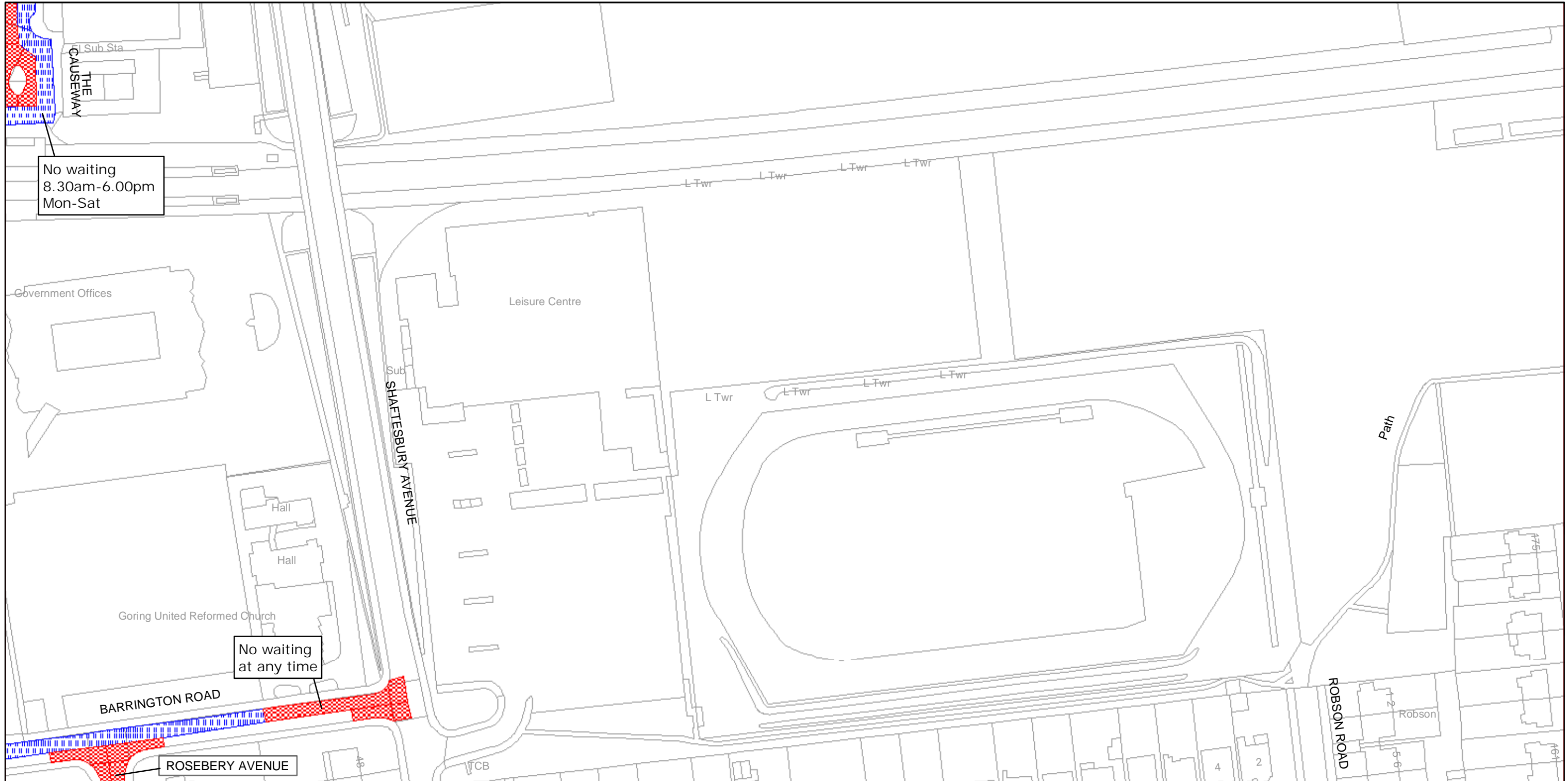
TILE REF NO:
TQ1202SWS

SHEET ISSUE NO 1

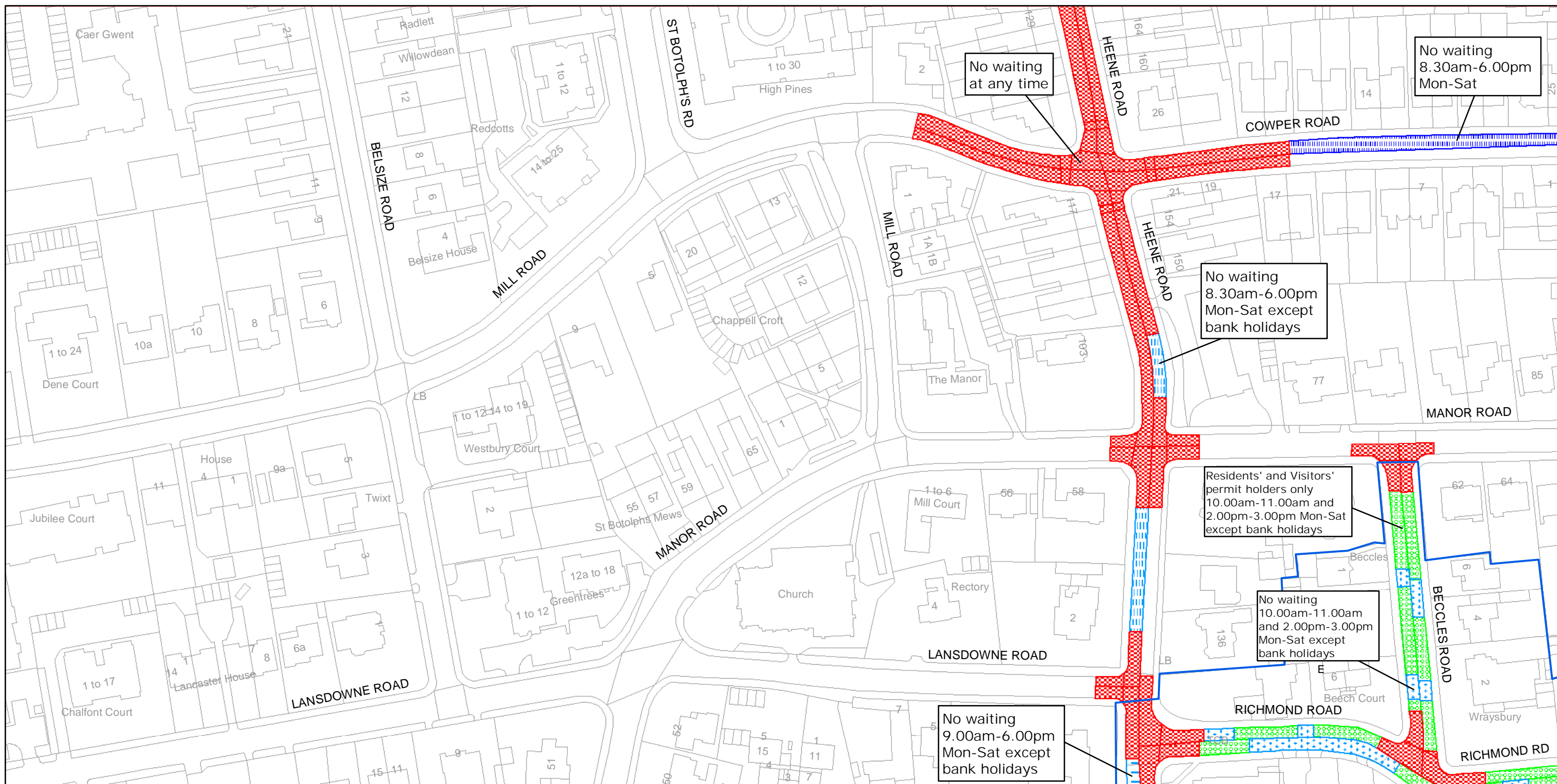
SHEET ACTIVE FROM - 02/07/2007



SCALE:
1:1250
at A3 size



HEENE



West Sussex County Council
Highways & Transport
The Grange
Tower Street
Chichester
West Sussex
PO19 1RH

WORTHING BOROUGH: HEENE WARD WAITING RESTRICTIONS

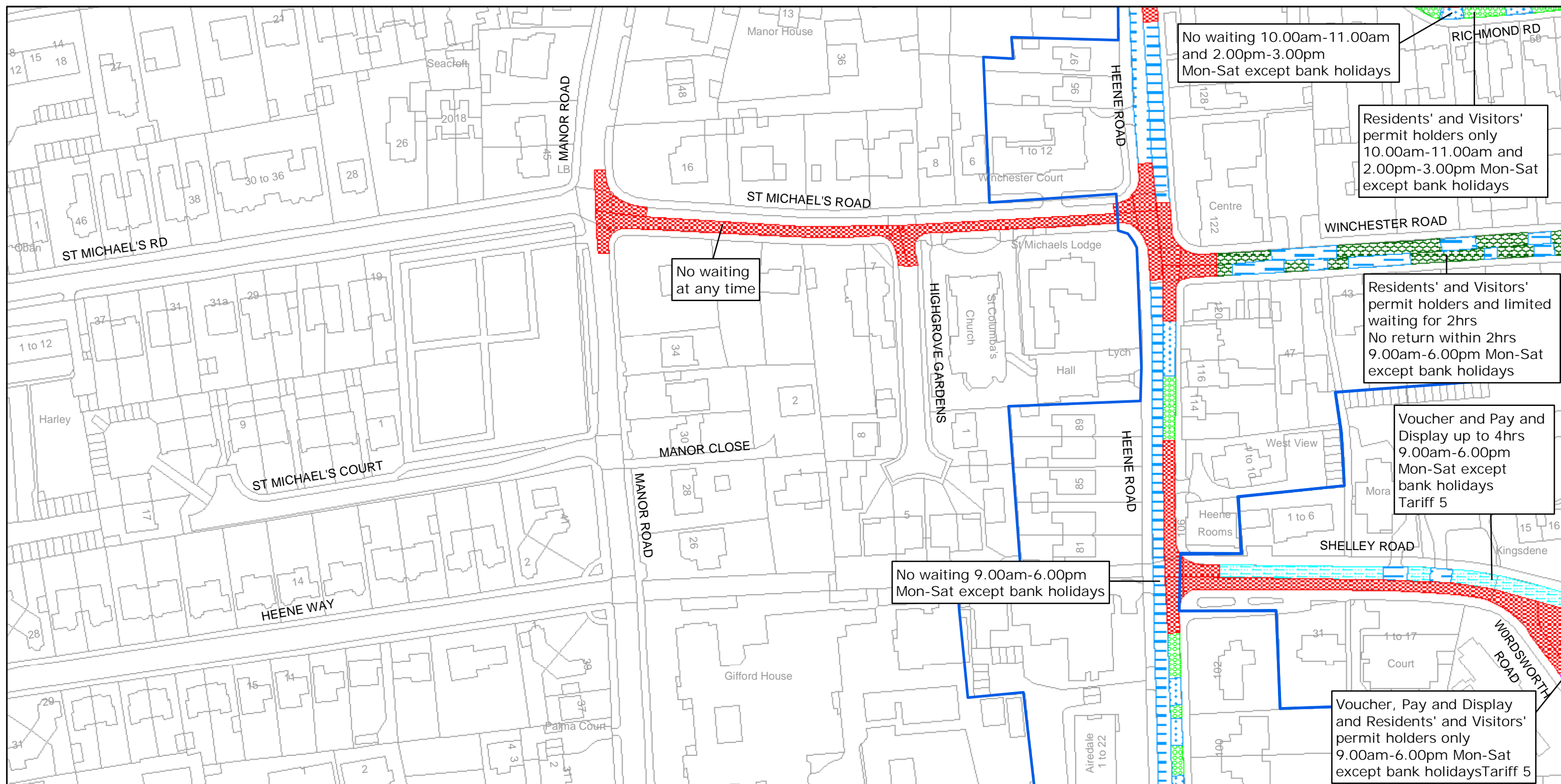
Reproduced from or based upon 2006 Ordnance Survey mapping with permission of the Controller of HMSO (c) Crown Copyright reserved.
Unauthorised reproduction infringes Crown copyright and may lead to prosecution or civil proceedings West Sussex County Council Licence No. 100018485

TILE REF NO:
TQ1302NEN

SHEET ISSUE NO 1
SHEET ACTIVE FROM - 02/07/2007



SCALE:
1:1250
at A3 size



West Sussex County Council
Highways & Transport
The Grange
Tower Street
Chichester
West Sussex
PO19 1RH

WORTHING BOROUGH: HEENE WARD

WAITING RESTRICTIONS

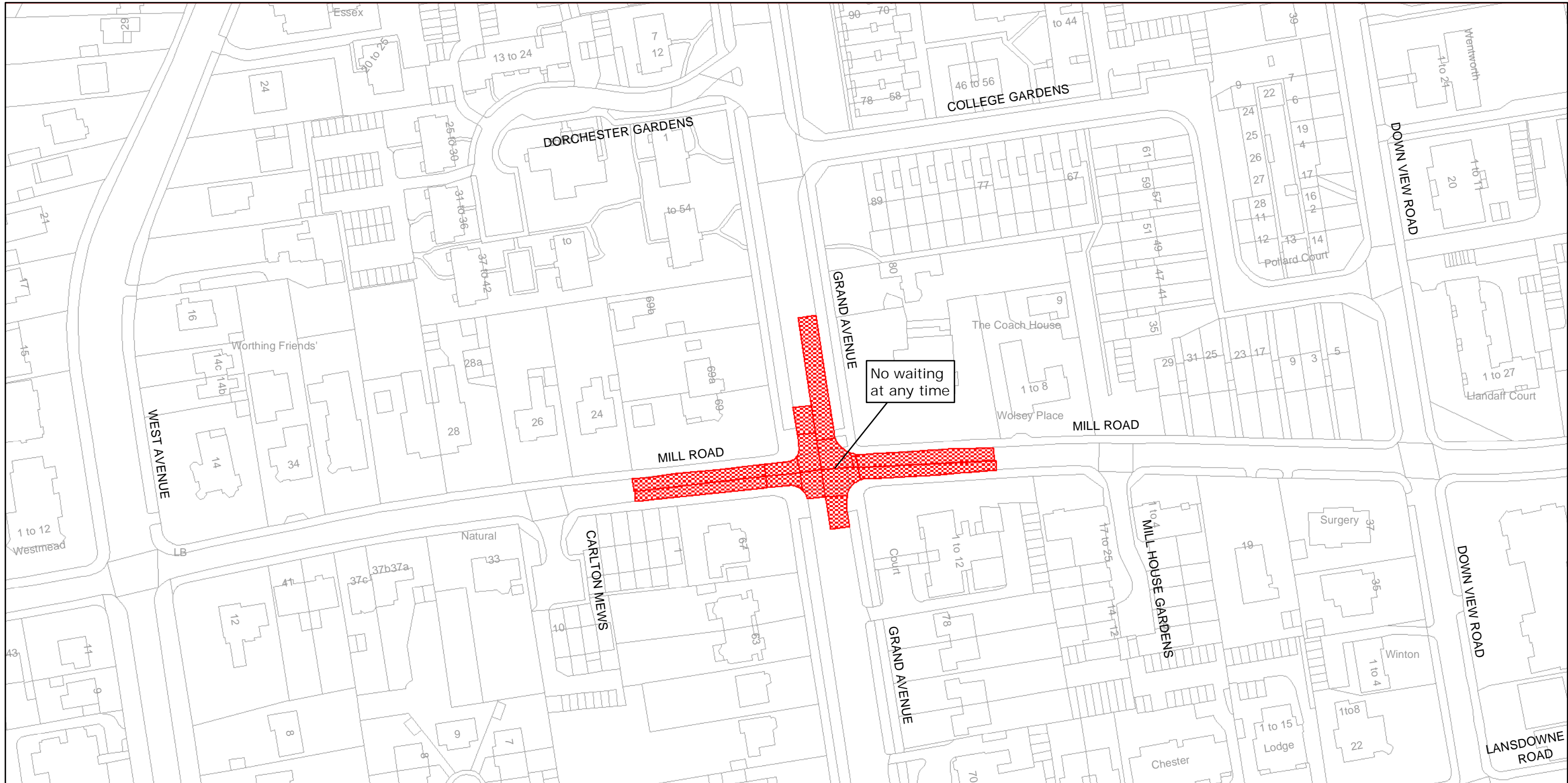
Reproduced from or based upon 2006 Ordnance Survey mapping with permission of the Controller of HMSO (c) Crown Copyright reserved.
Unauthorised reproduction infringes Crown copyright and may lead to prosecution or civil proceedings West Sussex County Council Licence No. 100018485

TILE REF NO: TQ1302NES

SHEET ISSUE NO 1
SHEET ACTIVE FROM - 02/07/2007



SCALE:
1:1250
at A3 size



West Sussex County Council
Highways & Transport
The Grange
Tower Street
Chichester
West Sussex
PO19 1RH

WORTHING BOROUGH: HEENE & MARINE WARDS
WAITING RESTRICTIONS

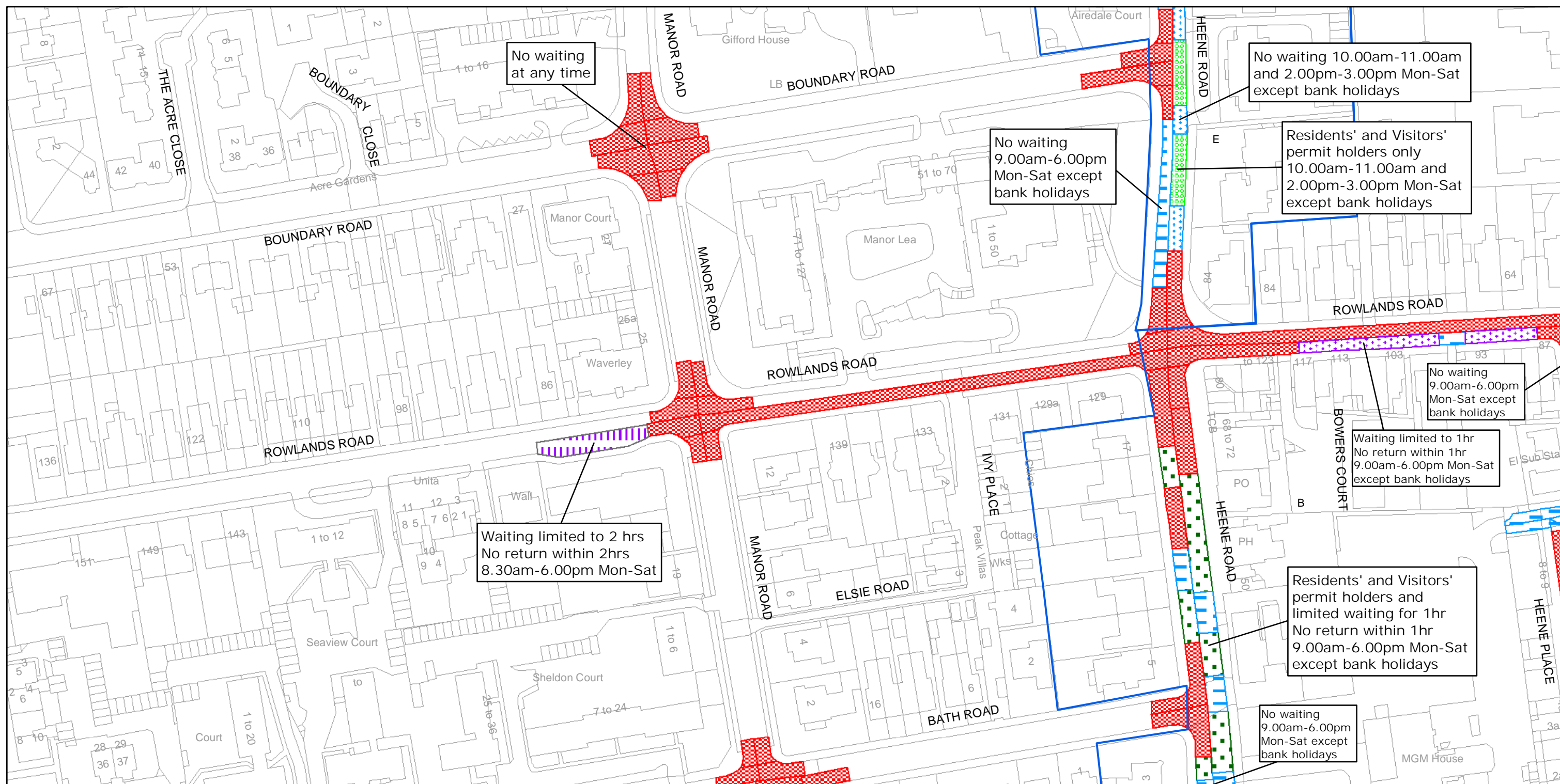
Reproduced from or based upon 2006 Ordnance Survey mapping with permission of the Controller of HMSO (c) Crown Copyright reserved.
Unauthorised reproduction infringes Crown copyright and may lead to prosecution or civil proceedings West Sussex County Council Licence No. 100018485

TILE REF NO:
TQ1302NWN

SHEET ISSUE NO 1
SHEET ACTIVE FROM - 02/07/2007



SCALE:
1:1250
at A3 size



West Sussex County Council
Highways & Transport
The Grange
Tower Street
Chichester
West Sussex
PO19 1RH

WORTHING BOROUGH: HEENE WARD WAITING RESTRICTIONS

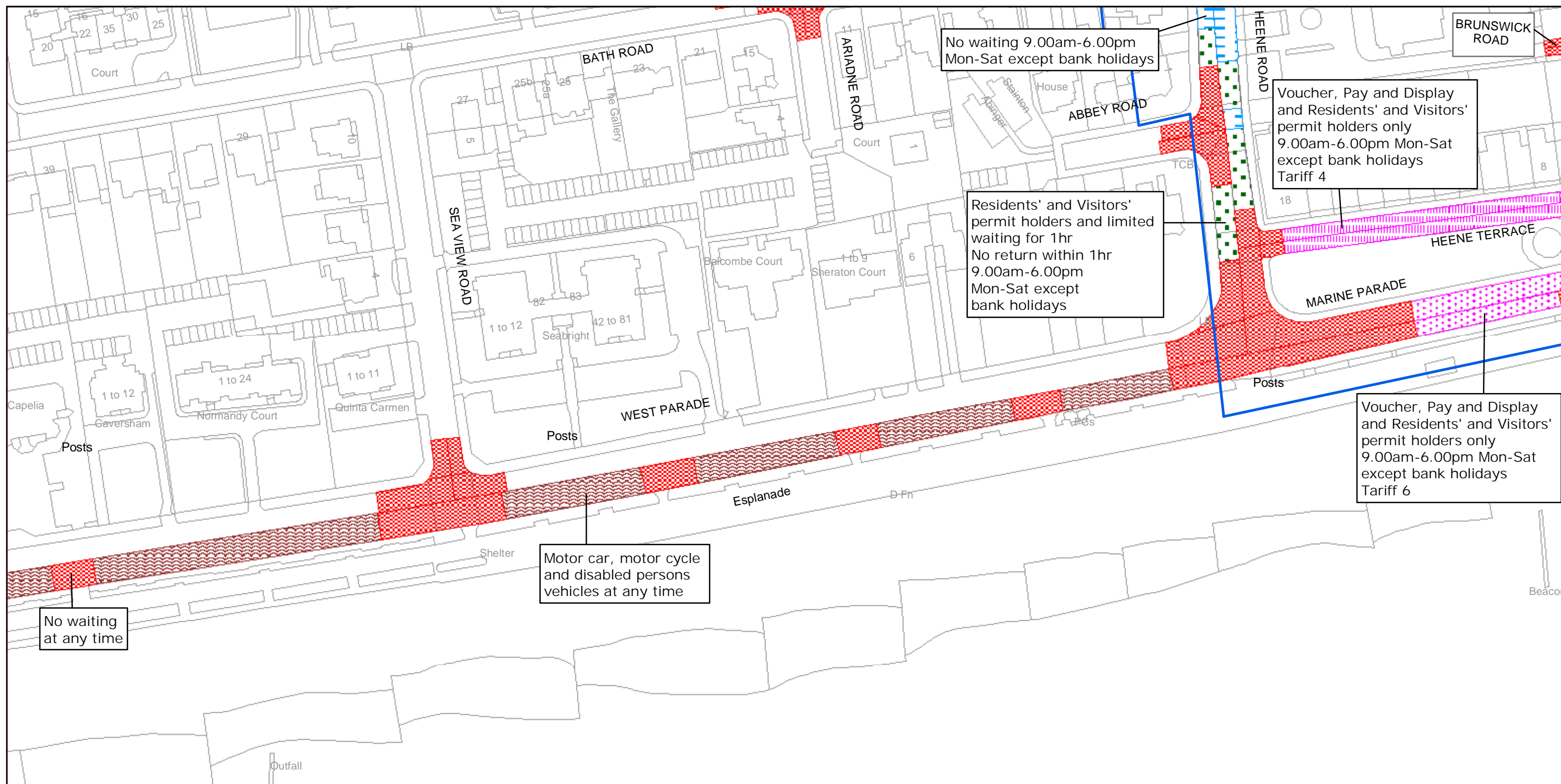
Reproduced from or based upon 2006 Ordnance Survey mapping with permission of the Controller of HMSO (c) Crown Copyright reserved.
Unauthorised reproduction infringes Crown copyright and may lead to prosecution or civil proceedings West Sussex County Council Licence No. 100018485

TILE REF NO:
TQ1302SEN

SHEET ISSUE NO 1
SHEET ACTIVE FROM - 02/07/2007



SCALE:
1:1250
at A3 size



West Sussex County Council
Highways & Transport
The Grange
Tower Street
Chichester
West Sussex
PO19 1RH

WORTHING BOROUGH: HEENE & MARINE WARDS WAITING RESTRICTIONS

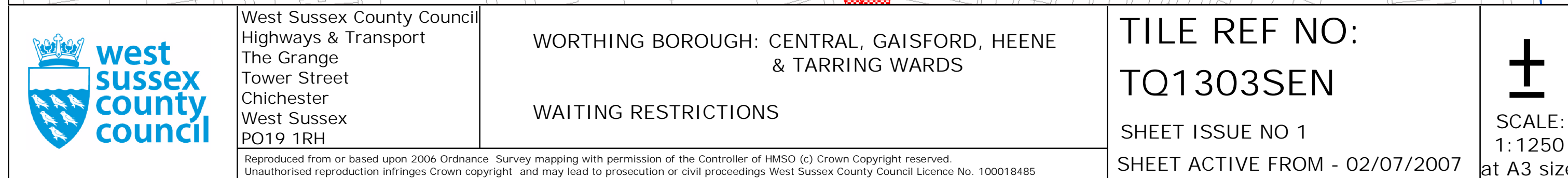
Reproduced from or based upon 2006 Ordnance Survey mapping with permission of the Controller of HMSO (c) Crown Copyright reserved.
Unauthorised reproduction infringes Crown copyright and may lead to prosecution or civil proceedings West Sussex County Council Licence No. 100018485

TILE REF NO:
TQ1302SES

SHEET ISSUE NO 1
SHEET ACTIVE FROM - 02/07/2007



SCALE:
1:1250
at A3 size



West Sussex County Council
Highways & Transport
The Grange
Tower Street
Chichester
West Sussex
PO19 1RH

WORTHING BOROUGH: CENTRAL, GAISFORD, HEENE
& TARRING WARDS

WAITING RESTRICTIONS

Reproduced from or based upon 2006 Ordnance Survey mapping with permission of the Controller of HMSO (c) Crown Copyright reserved.
Unauthorised reproduction infringes Crown copyright and may lead to prosecution or civil proceedings West Sussex County Council Licence No. 100018485

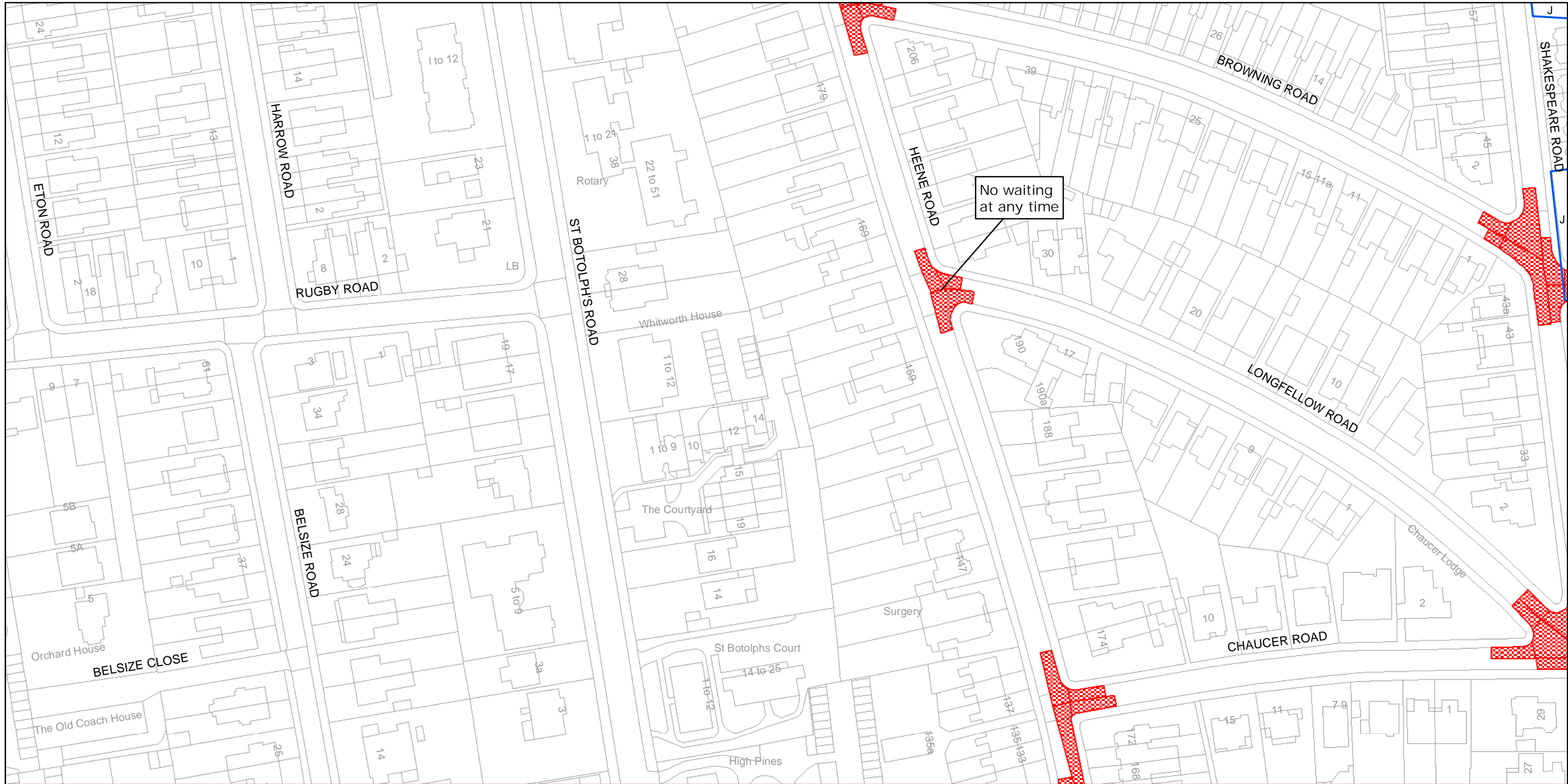
TILE REF NO:
TQ1303SEN

SHEET ISSUE NO 1

SHEET ACTIVE FROM - 02/07/2007



SCALE:
1:1250
at A3 size



West Sussex County Council
Highways & Transport
The Grange
Tower Street
Chichester
West Sussex
PO19 1RH

WORTHING BOROUGH: CENTRAL & HEENE WARDS
WAITING RESTRICTIONS

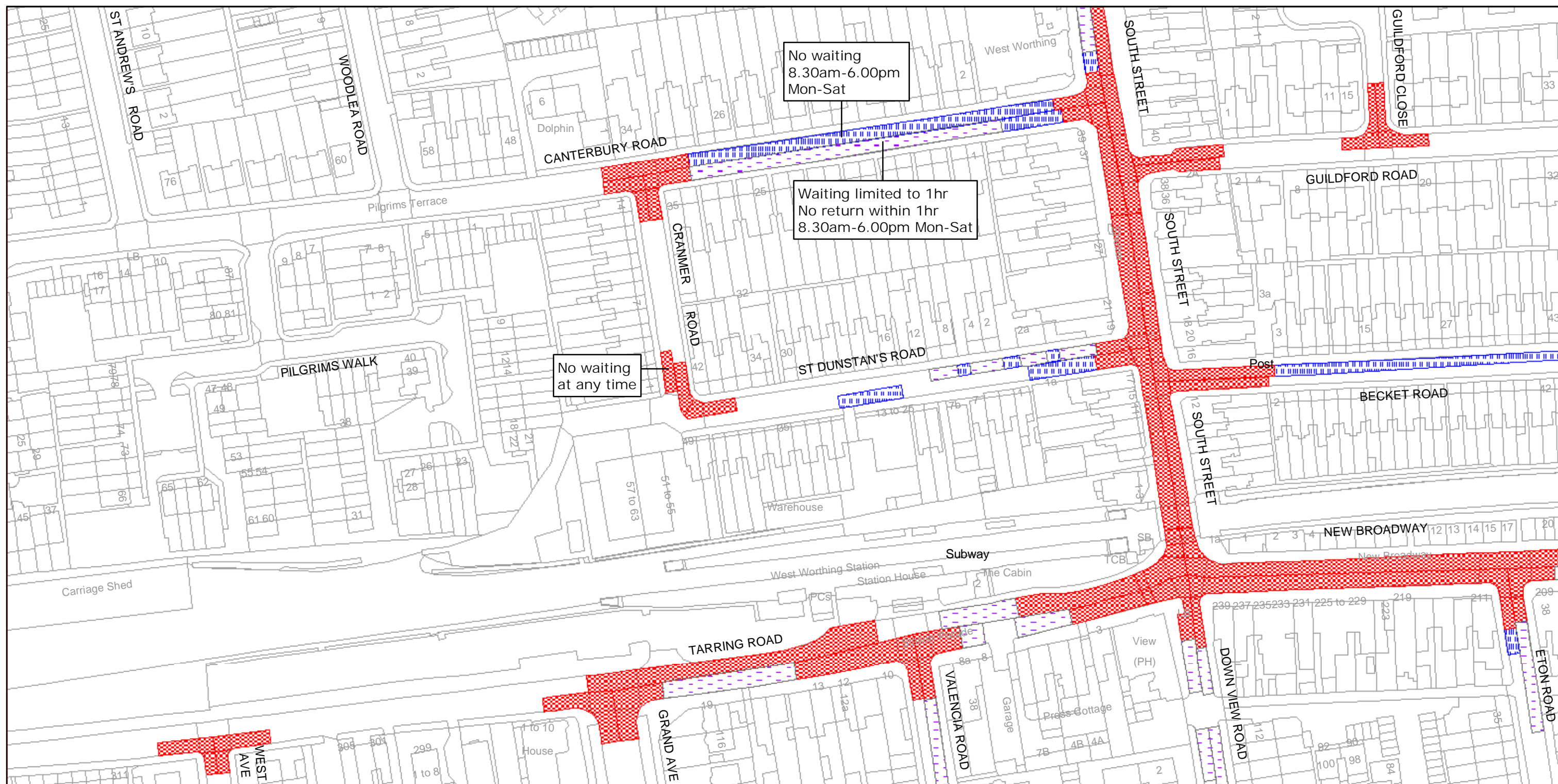
Reproduced from or based upon 2006 Ordnance Survey mapping with permission of the Controller of HMSO (c) Crown Copyright reserved.
Unauthorised reproduction infringes Crown copyright and may lead to prosecution or civil proceedings West Sussex County Council Licence No. 100018485

TILE REF NO:
TQ1303SES

SHEET ISSUE NO 1
SHEET ACTIVE FROM - 02/07/2007



SCALE:
1:1250
at A3 size



West Sussex County Council
Highways & Transport
The Grange
Tower Street
Chichester
West Sussex
PO19 1RH

WORTHING BOROUGH:
HEENE, MARINE & TARRING WARDS

WAITING RESTRICTIONS

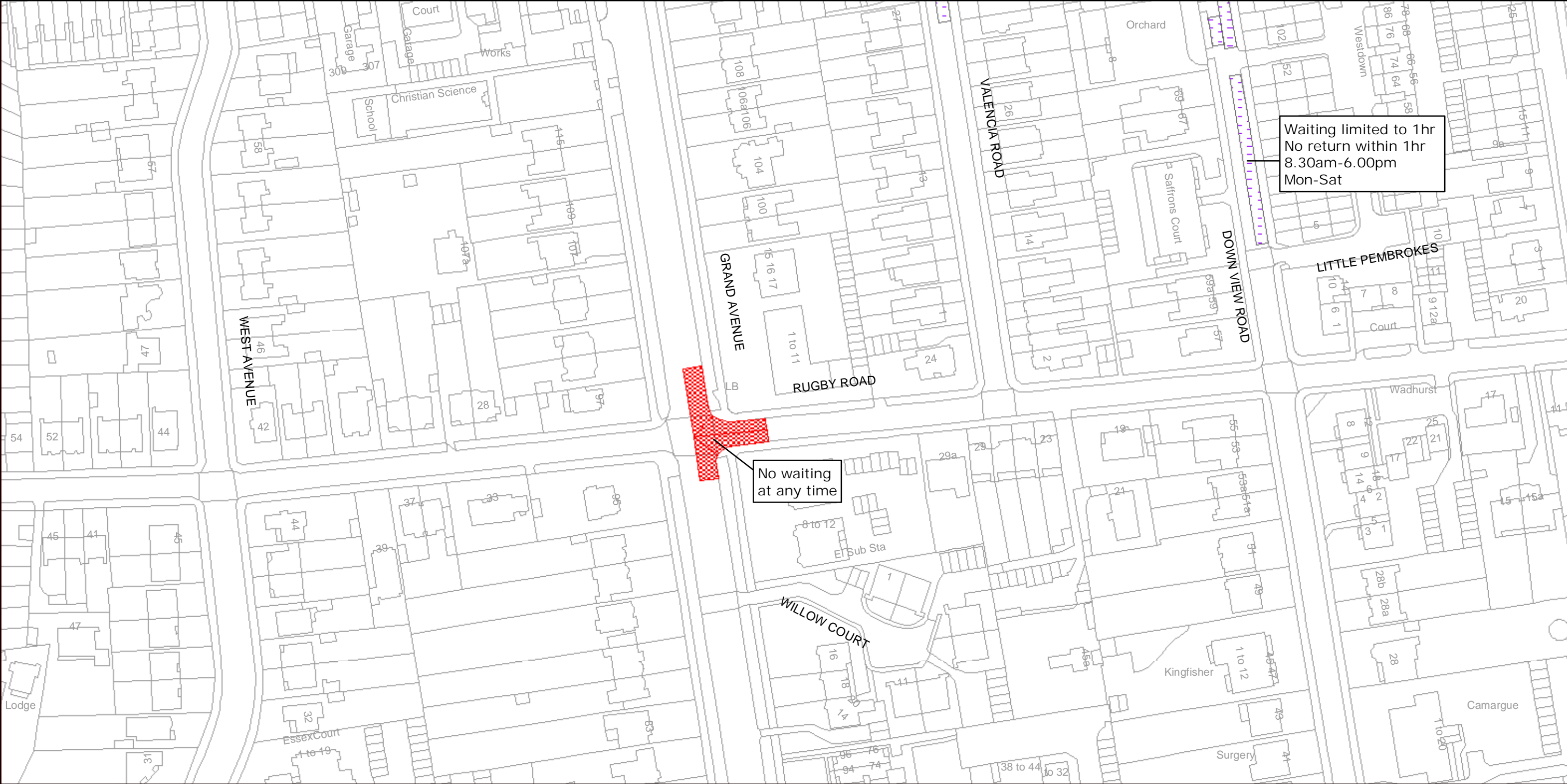
Reproduced from or based upon 2006 Ordnance Survey mapping with permission of the Controller of HMSO (c) Crown Copyright reserved.
Unauthorised reproduction infringes Crown copyright and may lead to prosecution or civil proceedings West Sussex County Council Licence No. 100018485

TILE REF NO:
TQ1303SWN

SHEET ISSUE NO 1
SHEET ACTIVE FROM - 02/07/2007



SCALE:
1:1250
at A3 size




West Sussex County Council
Highways & Transport
The Grange
Tower Street
Chichester
West Sussex
PO19 1RH

Reproduced from or based upon 2006 Ordnance Survey mapping with permission of the Controller of HMSO (c) Crown Copyright reserved.
Unauthorised reproduction infringes Crown copyright and may lead to prosecution or civil proceedings West Sussex County Council Licence No. 100018485

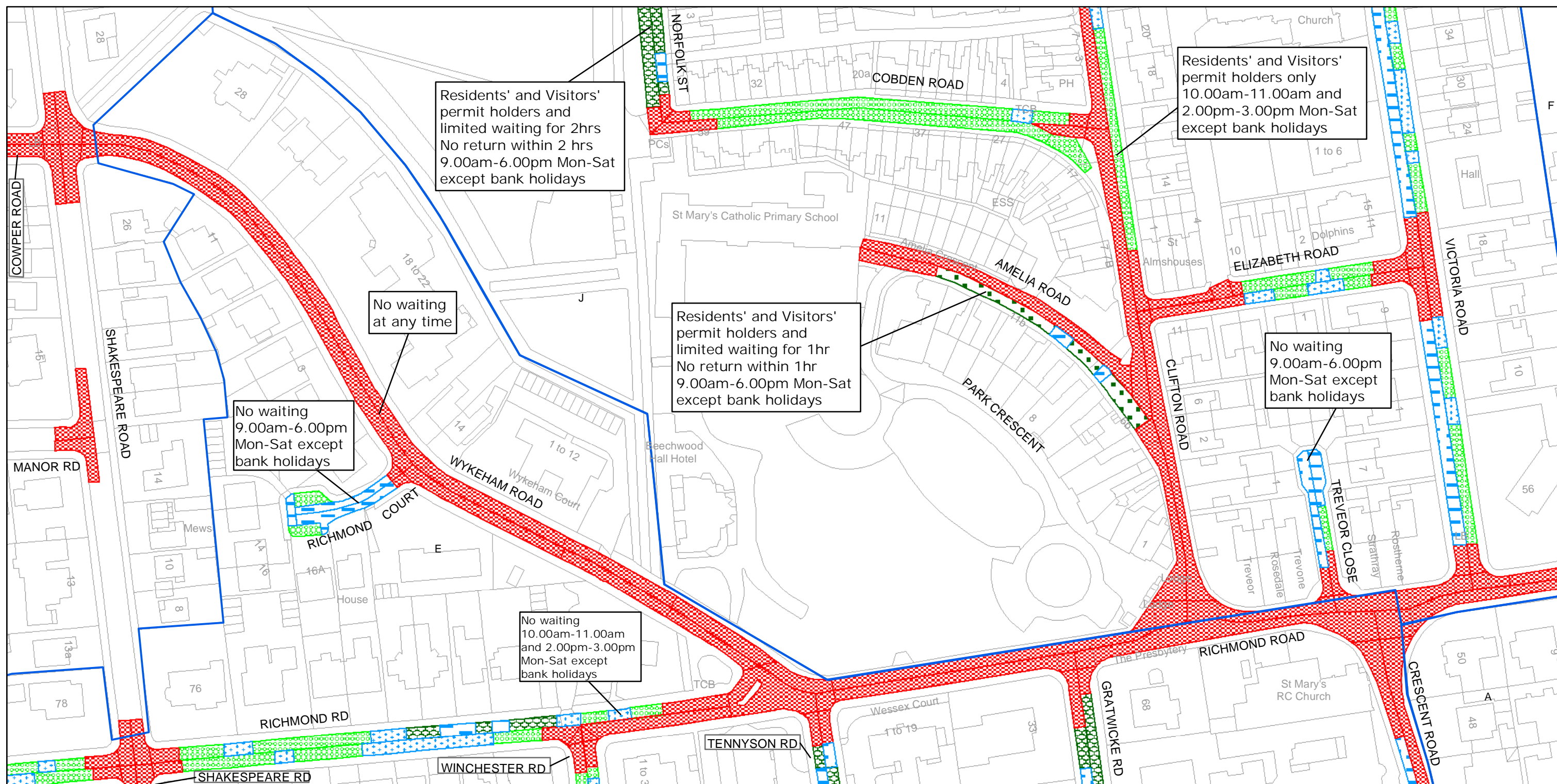
WORTHING BOROUGH: HEENE WARD
WAITING RESTRICTIONS

TILE REF NO:
TQ1303SWS

SHEET ISSUE NO 1
SHEET ACTIVE FROM - 02/07/2007



SCALE:
1:1250
at A3 size



West Sussex County Council
Highways & Transport
The Grange
Tower Street
Chichester
West Sussex
PO19 1RH

WORTHING BOROUGH: CENTRAL & HEENE WARDS WAITING RESTRICTIONS

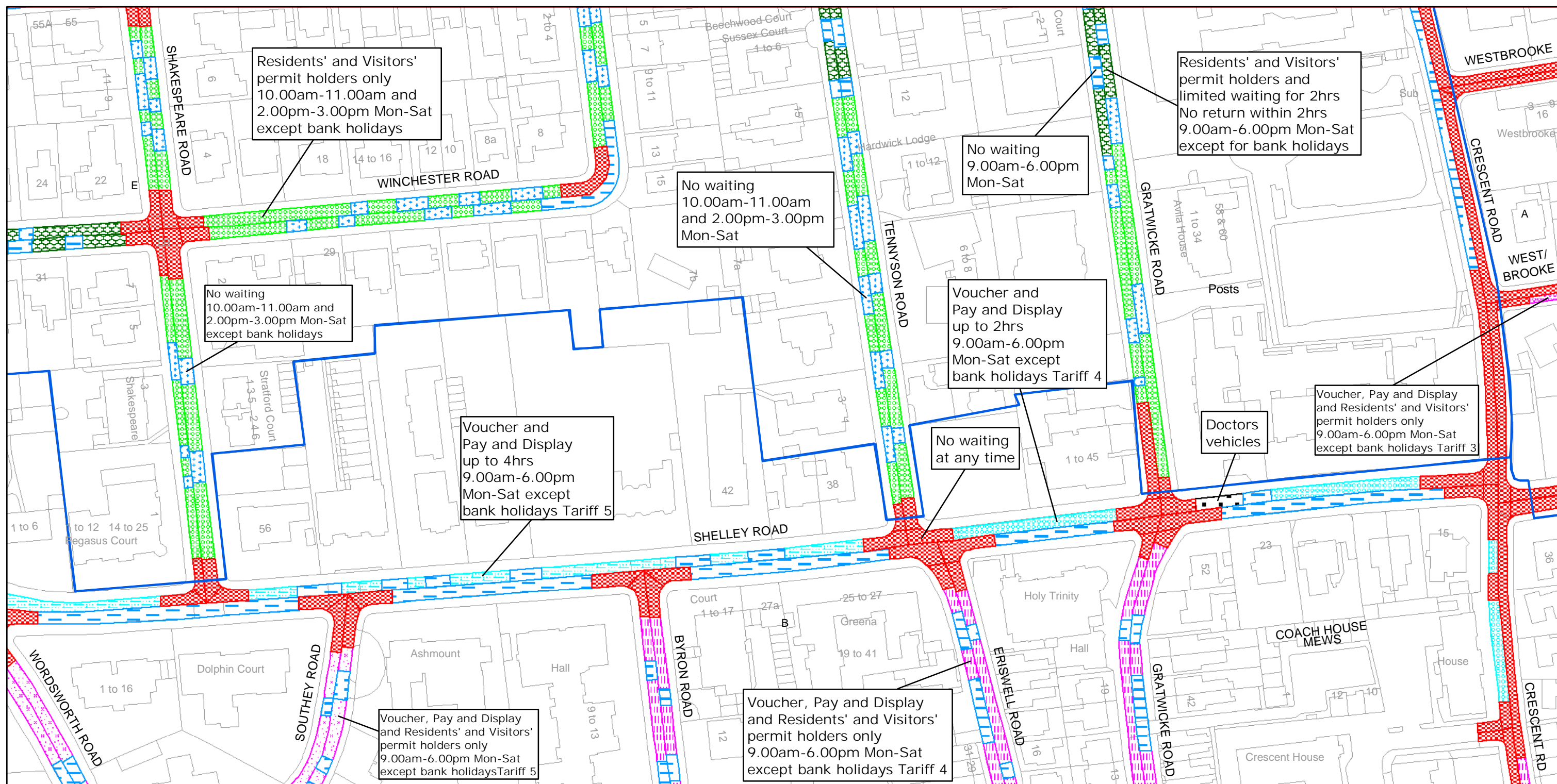
Reproduced from or based upon 2006 Ordnance Survey mapping with permission of the Controller of HMSO (c) Crown Copyright reserved.
Unauthorised reproduction infringes Crown copyright and may lead to prosecution or civil proceedings West Sussex County Council Licence No. 100018485

TILE REF NO:
TQ1402NWN

SHEET ISSUE NO 1
SHEET ACTIVE FROM - 02/07/2007



SCALE:
1:1250
at A3 size



West Sussex County Council
Highways & Transport
The Grange
Tower Street
Chichester
West Sussex
PO19 1RH

WORTHING BOROUGH: CENTRAL & HEENE WARDS WAITING RESTRICTIONS

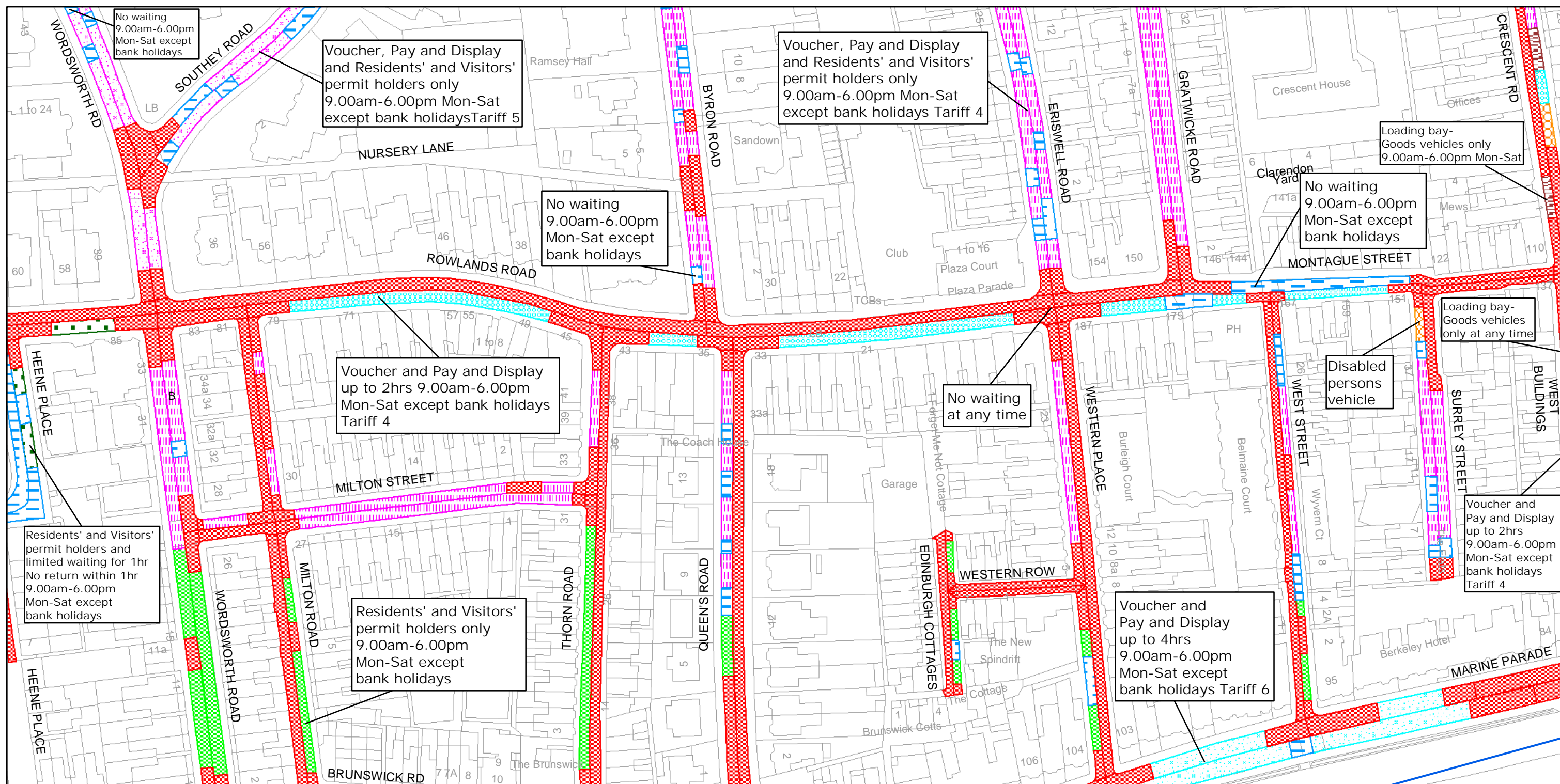
Reproduced from or based upon 2006 Ordnance Survey mapping with permission of the Controller of HMSO (c) Crown Copyright reserved.
Unauthorised reproduction infringes Crown copyright and may lead to prosecution or civil proceedings West Sussex County Council Licence No. 100018485

TILE REF NO:
TQ1402NWS

SHEET ISSUE NO 1
SHEET ACTIVE FROM - 02/07/2007



SCALE:
1:1250
at A3 size



West Sussex County Council
Highways & Transport
The Grange
Tower Street
Chichester
West Sussex
PO19 1RH

WORTHING BOROUGH: CENTRAL & HEENE WARDS

WAITING RESTRICTIONS

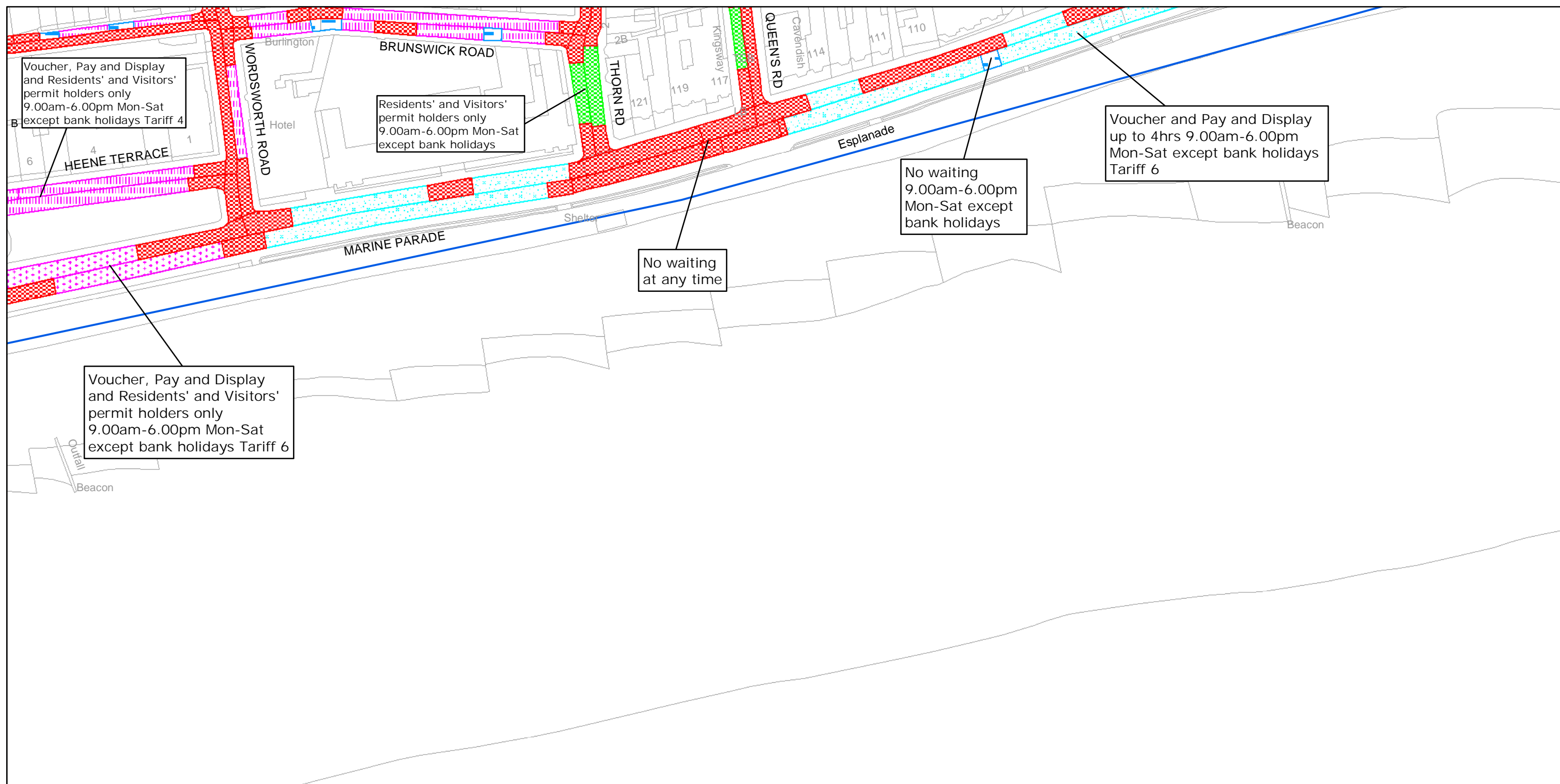
Reproduced from or based upon 2006 Ordnance Survey mapping with permission of the Controller of HMSO (c) Crown Copyright reserved.
Unauthorised reproduction infringes Crown copyright and may lead to prosecution or civil proceedings West Sussex County Council Licence No. 100018485

TILE REF NO:
TQ1402SWN

SHEET ISSUE NO 1
SHEET ACTIVE FROM - 02/07/2007



SCALE:
1:1250
at A3 size



West Sussex County Council
Highways & Transport
The Grange
Tower Street
Chichester
West Sussex
PO19 1RH

Reproduced from or based upon 2006 Ordnance Survey mapping with permission of the Controller of HMSO (c) Crown Copyright reserved.
Unauthorised reproduction infringes Crown copyright and may lead to prosecution or civil proceedings West Sussex County Council Licence No. 100018485

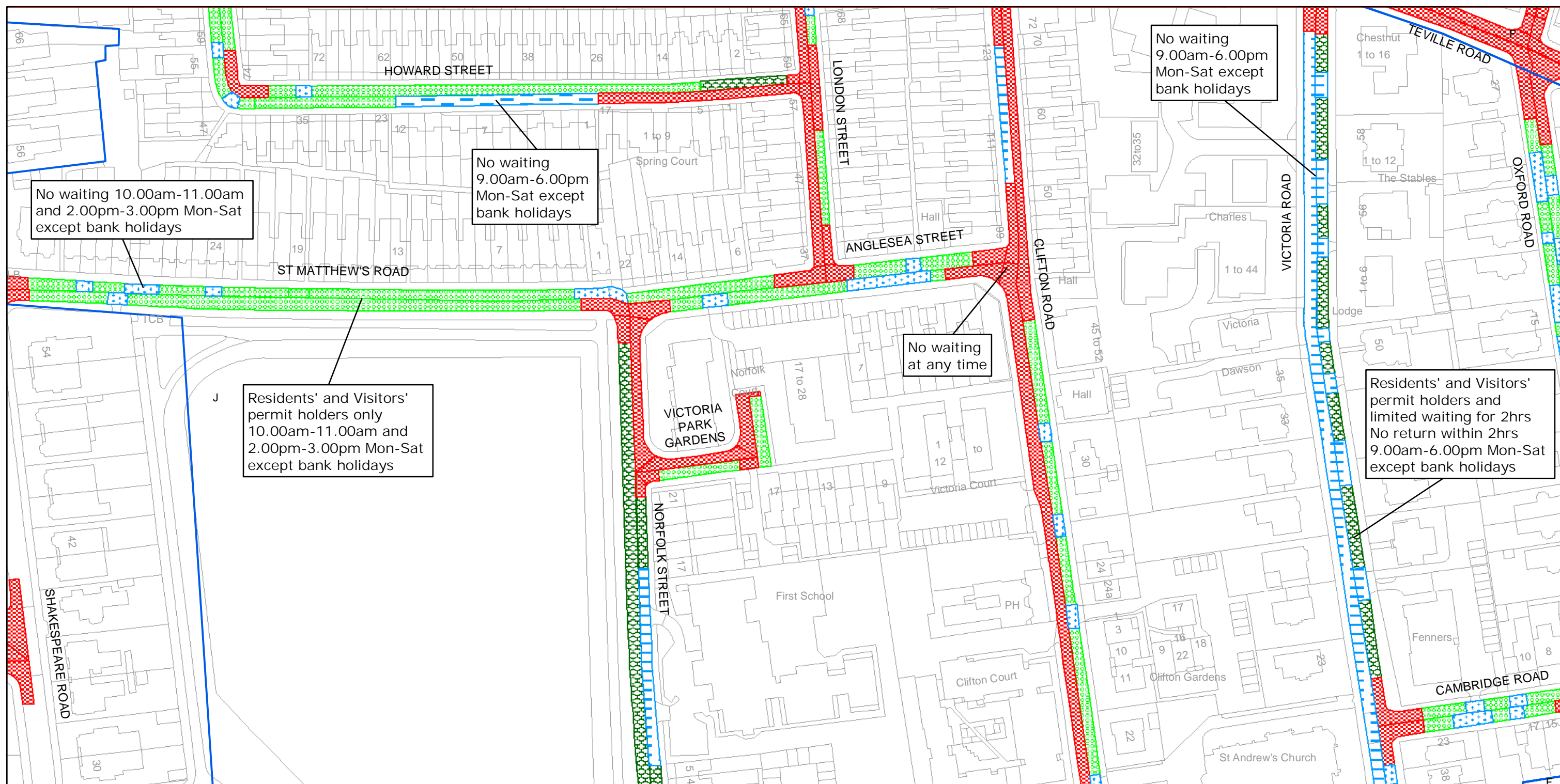
WORTHING BOROUGH: CENTRAL & HEENE WARDS WAITING RESTRICTIONS

TILE REF NO:
TQ1402SWS

SHEET ISSUE NO 1
SHEET ACTIVE FROM - 02/07/2007



SCALE:
1:1250
at A3 size



West Sussex County Council
Highways & Transport
The Grange
Tower Street
Chichester
West Sussex
PO19 1RH

WORTHING BOROUGH: CENTRAL & HEENE WARDS WAITING RESTRICTIONS

Reproduced from or based upon 2006 Ordnance Survey mapping with permission of the Controller of HMSO (c) Crown Copyright reserved.
Unauthorised reproduction infringes Crown copyright and may lead to prosecution or civil proceedings West Sussex County Council Licence No. 100018485

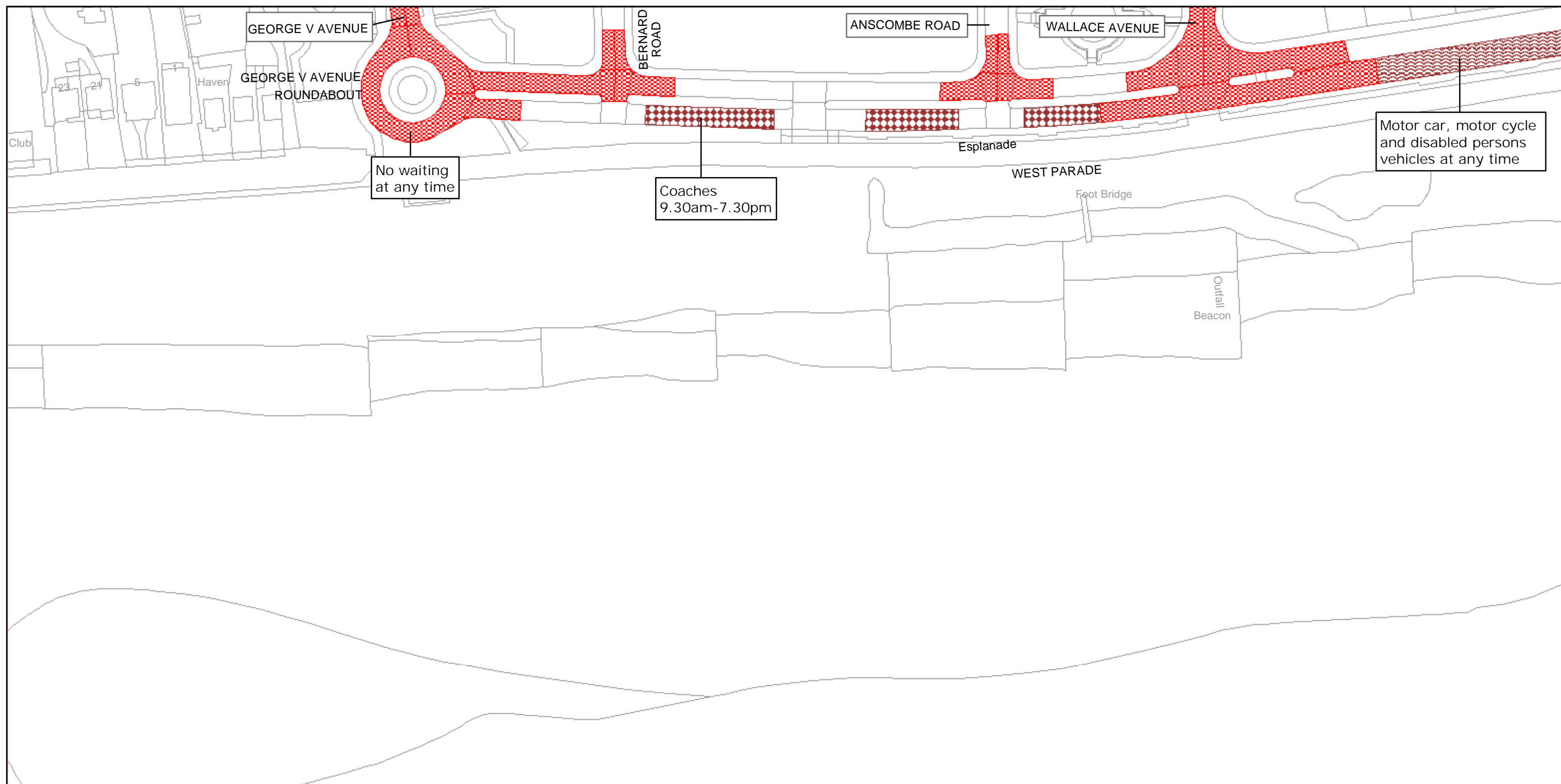
TILE REF NO:
TQ1403SWS

SHEET ISSUE NO 1
SHEET ACTIVE FROM - 02/07/2007



SCALE:
1:1250
at A3 size

MARINE



West Sussex County Council
Highways & Transport
The Grange
Tower Street
Chichester
West Sussex
PO19 1RH

WORTHING BOROUGH: MARINE WARD

WAITING RESTRICTIONS

TILE REF NO:
TQ1201NEN

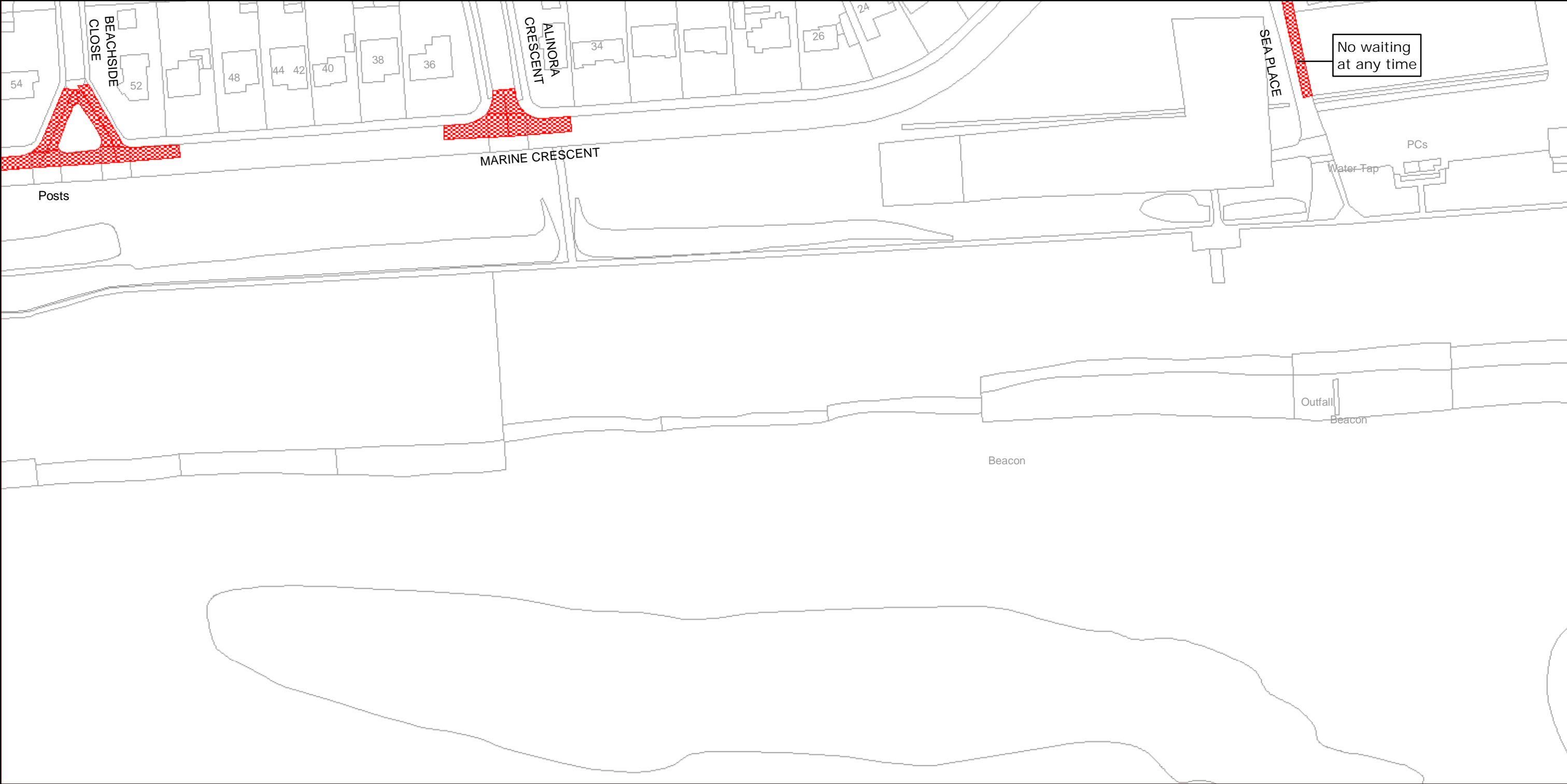
SHEET ISSUE NO 1

SHEET ACTIVE FROM - 02/07/2007



SCALE:
1:1250
at A3 size

Reproduced from or based upon 2006 Ordnance Survey mapping with permission of the Controller of HMSO (c) Crown Copyright reserved.
Unauthorised reproduction infringes Crown copyright and may lead to prosecution or civil proceedings West Sussex County Council Licence No. 100018485



West Sussex County Council
Highways & Transport
The Grange
Tower Street
Chichester
West Sussex
PO19 1RH

Reproduced from or based upon 2006 Ordnance Survey mapping with permission of the Controller of HMSO (c) Crown Copyright reserved.
Unauthorised reproduction infringes Crown copyright and may lead to prosecution or civil proceedings West Sussex County Council Licence No. 100018485

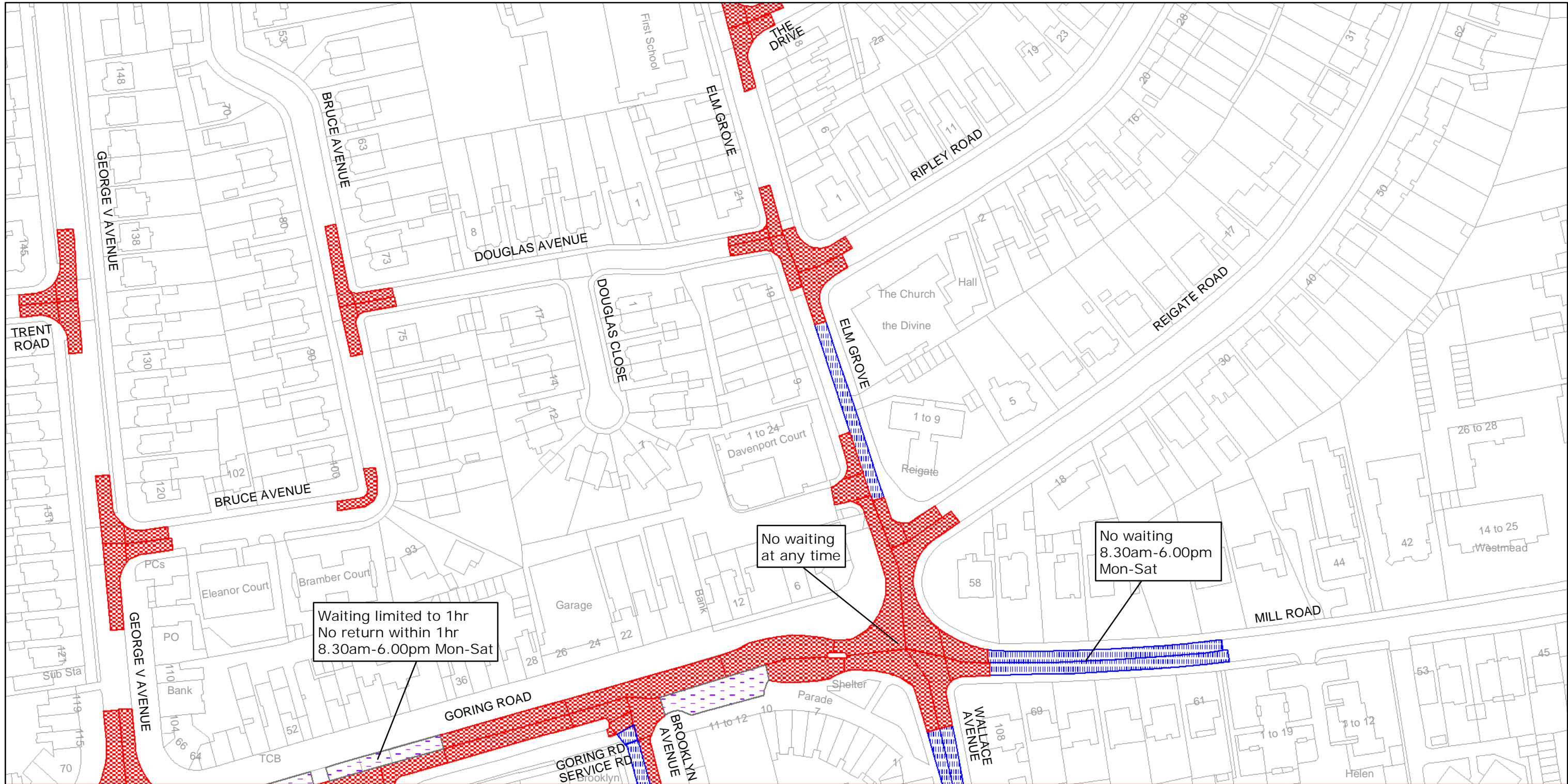
WORTHING BOROUGH: GORING & MARINE WARDS
WAITING RESTRICTIONS

TILE REF NO:
TQ1201NWN

SHEET ISSUE NO 1
SHEET ACTIVE FROM - 02/07/2007



SCALE:
1:1250
at A3 size



West Sussex County Council
 Highways & Transport
 The Grange
 Tower Street
 Chichester
 West Sussex
 PO19 1RH

WORTHING BOROUGH: MARINE WARD
 WAITING RESTRICTIONS

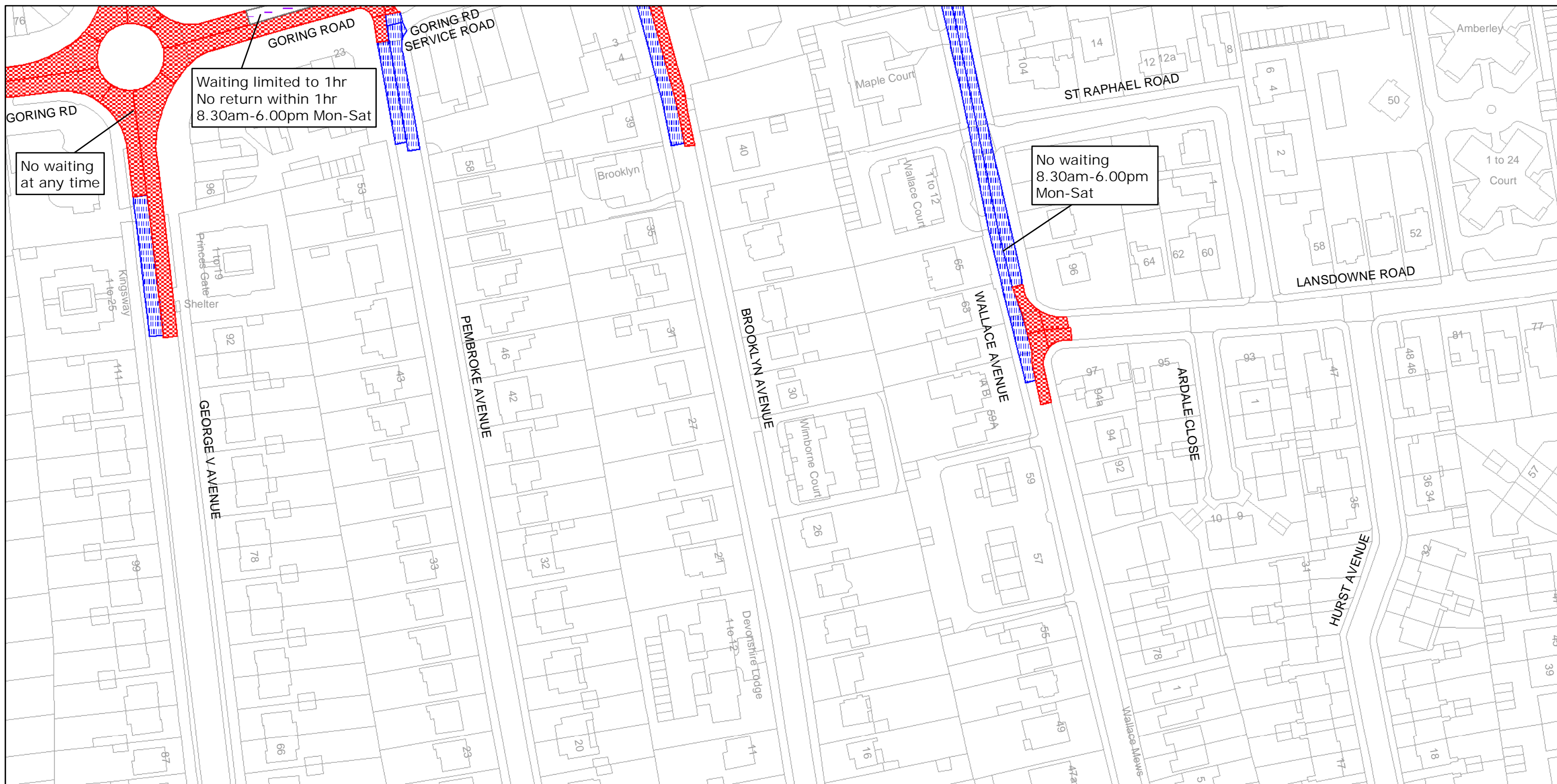
Reproduced from or based upon 2006 Ordnance Survey mapping with permission of the Controller of HMSO (c) Crown Copyright reserved.
 Unauthorised reproduction infringes Crown copyright and may lead to prosecution or civil proceedings West Sussex County Council Licence No. 100018485

TILE REF NO:
 TQ1202NEN

SHEET ISSUE NO 1
 SHEET ACTIVE FROM - 02/07/2007



SCALE:
 1:1250
 at A3 size



West Sussex County Council
Highways & Transport
The Grange
Tower Street
Chichester
West Sussex
PO19 1RH

WORTHING BOROUGH: MARINE WARD
WAITING RESTRICTIONS

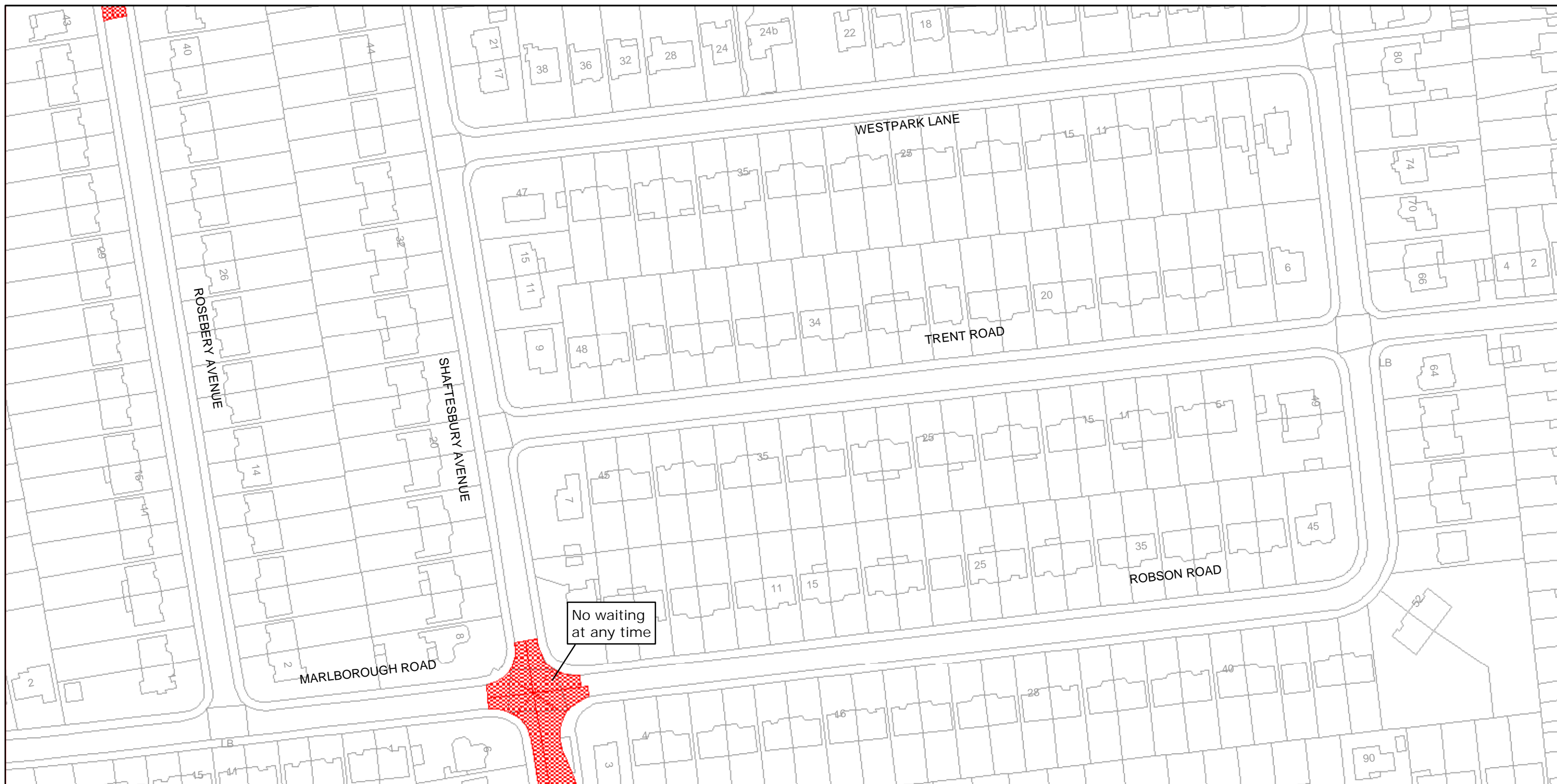
Reproduced from or based upon 2006 Ordnance Survey mapping with permission of the Controller of HMSO (c) Crown Copyright reserved.
Unauthorised reproduction infringes Crown copyright and may lead to prosecution or civil proceedings West Sussex County Council Licence No. 100018485

TILE REF NO:
TQ1202NES

SHEET ISSUE NO 1
SHEET ACTIVE FROM - 02/07/2007



SCALE:
1:1250
at A3 size



West Sussex County Council
Highways & Transport
The Grange
Tower Street
Chichester
West Sussex
PO19 1RH

Reproduced from or based upon 2006 Ordnance Survey mapping with permission of the Controller of HMSO (c) Crown Copyright reserved.
Unauthorised reproduction infringes Crown copyright and may lead to prosecution or civil proceedings West Sussex County Council Licence No. 100018485

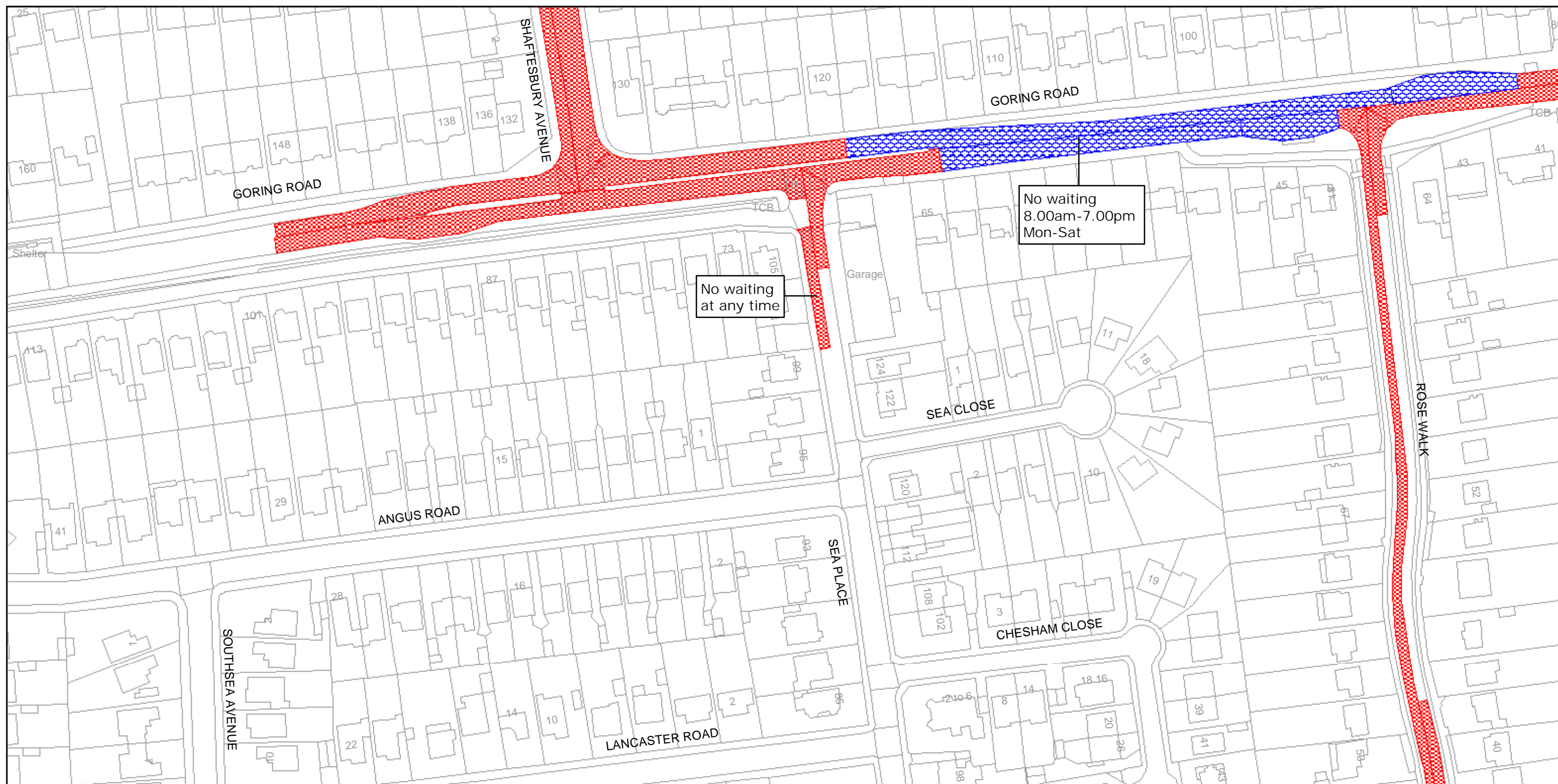
WORTHING BOROUGH: GORING & MARINE WARDS
WAITING RESTRICTIONS

TILE REF NO:
TQ1202NWN

SHEET ISSUE NO 1
SHEET ACTIVE FROM - 02/07/2007



SCALE:
1:1250
at A3 size



West Sussex County Council
Highways & Transport
The Grange
Tower Street
Chichester
West Sussex
PO19 1RH

WORTHING BOROUGH: GORING & MARINE WARDS

WAITING RESTRICTIONS

Reproduced from or based upon 2006 Ordnance Survey mapping with permission of the Controller of HMSO (c) Crown Copyright reserved.
Unauthorised reproduction infringes Crown copyright and may lead to prosecution or civil proceedings West Sussex County Council Licence No. 100018485

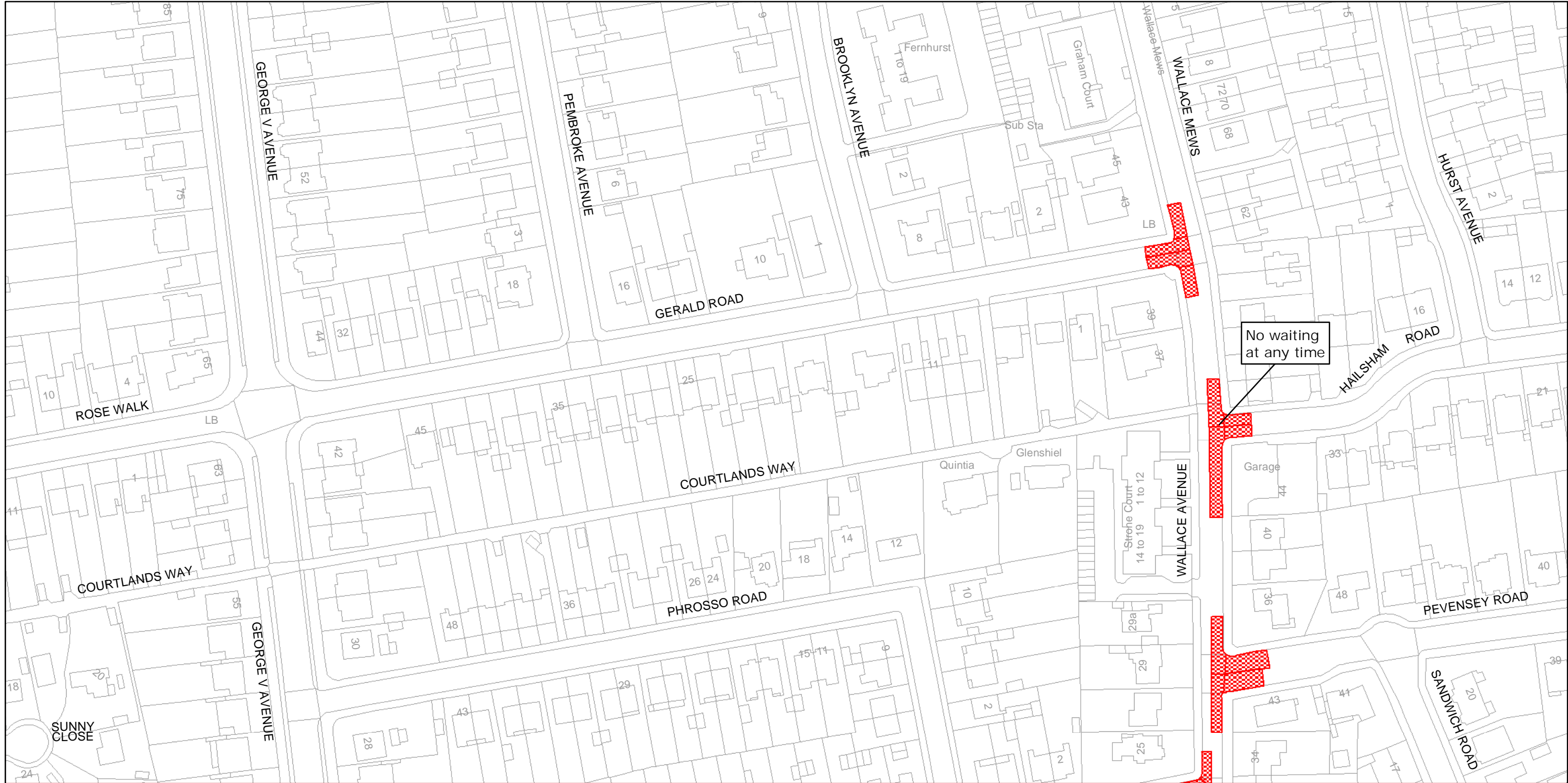
TILE REF NO:
TQ1202NWS

SHEET ISSUE NO 1

SHEET ACTIVE FROM - 02/07/2007



SCALE:
1:1250
at A3 size



West Sussex County Council
Highways & Transport
The Grange
Tower Street
Chichester
West Sussex
PO19 1RH

WORTHING BOROUGH: MARINE WARD
WAITING RESTRICTIONS

Reproduced from or based upon 2006 Ordnance Survey mapping with permission of the Controller of HMSO (c) Crown Copyright reserved.
Unauthorised reproduction infringes Crown copyright and may lead to prosecution or civil proceedings West Sussex County Council Licence No. 100018485

TILE REF NO:
TQ1202SEN

SHEET ISSUE NO 1
SHEET ACTIVE FROM - 02/07/2007



SCALE:
1:1250
at A3 size



West Sussex County Council
Highways & Transport
The Grange
Tower Street
Chichester
West Sussex
PO19 1RH

Reproduced from or based upon 2006 Ordnance Survey mapping with permission of the Controller of HMSO (c) Crown Copyright reserved.
Unauthorised reproduction infringes Crown copyright and may lead to prosecution or civil proceedings West Sussex County Council Licence No. 100018485

WORTHING BOROUGH: MARINE WARD

WAITING RESTRICTIONS

TILE REF NO:
TQ1202SES

SHEET ISSUE NO 1

SHEET ACTIVE FROM - 02/07/2007



SCALE:
1:1250
at A3 size



West Sussex County Council
Highways & Transport
The Grange
Tower Street
Chichester
West Sussex
PO19 1RH

WORTHING BOROUGH: MARINE WARD
WAITING RESTRICTIONS

Reproduced from or based upon 2006 Ordnance Survey mapping with permission of the Controller of HMSO (c) Crown Copyright reserved.
Unauthorised reproduction infringes Crown copyright and may lead to prosecution or civil proceedings West Sussex County Council Licence No. 100018485

TILE REF NO:
TQ1202SWN

SHEET ISSUE NO 1
SHEET ACTIVE FROM - 02/07/2007



SCALE:
1:1250
at A3 size



West Sussex County Council
Highways & Transport
The Grange
Tower Street
Chichester
West Sussex
PO19 1RH

WORTHING BOROUGH: GORING & MARINE WARDS WAITING RESTRICTIONS

Reproduced from or based upon 2006 Ordnance Survey mapping with permission of the Controller of HMSO (c) Crown Copyright reserved.
Unauthorised reproduction infringes Crown copyright and may lead to prosecution or civil proceedings West Sussex County Council Licence No. 100018485

TILE REF NO:
TQ1202SWS

SHEET ISSUE NO 1

SHEET ACTIVE FROM - 02/07/2007



SCALE:
1:1250
at A3 size



West Sussex County Council
Highways & Transport
The Grange
Tower Street
Chichester
West Sussex
PO19 1RH

WORTHING BOROUGH: MARINE WARD

WAITING RESTRICTIONS

Reproduced from or based upon 2006 Ordnance Survey mapping with permission of the Controller of HMSO (c) Crown Copyright reserved.
Unauthorised reproduction infringes Crown copyright and may lead to prosecution or civil proceedings West Sussex County Council Licence No. 100018485


TILE REF NO:
TQ1203SES

SHEET ISSUE NO 1

SHEET ACTIVE FROM - 02/07/2007



SCALE:
1:1250
at A3 size



West Sussex County Council
Highways & Transport
The Grange
Tower Street
Chichester
West Sussex
PO19 1RH

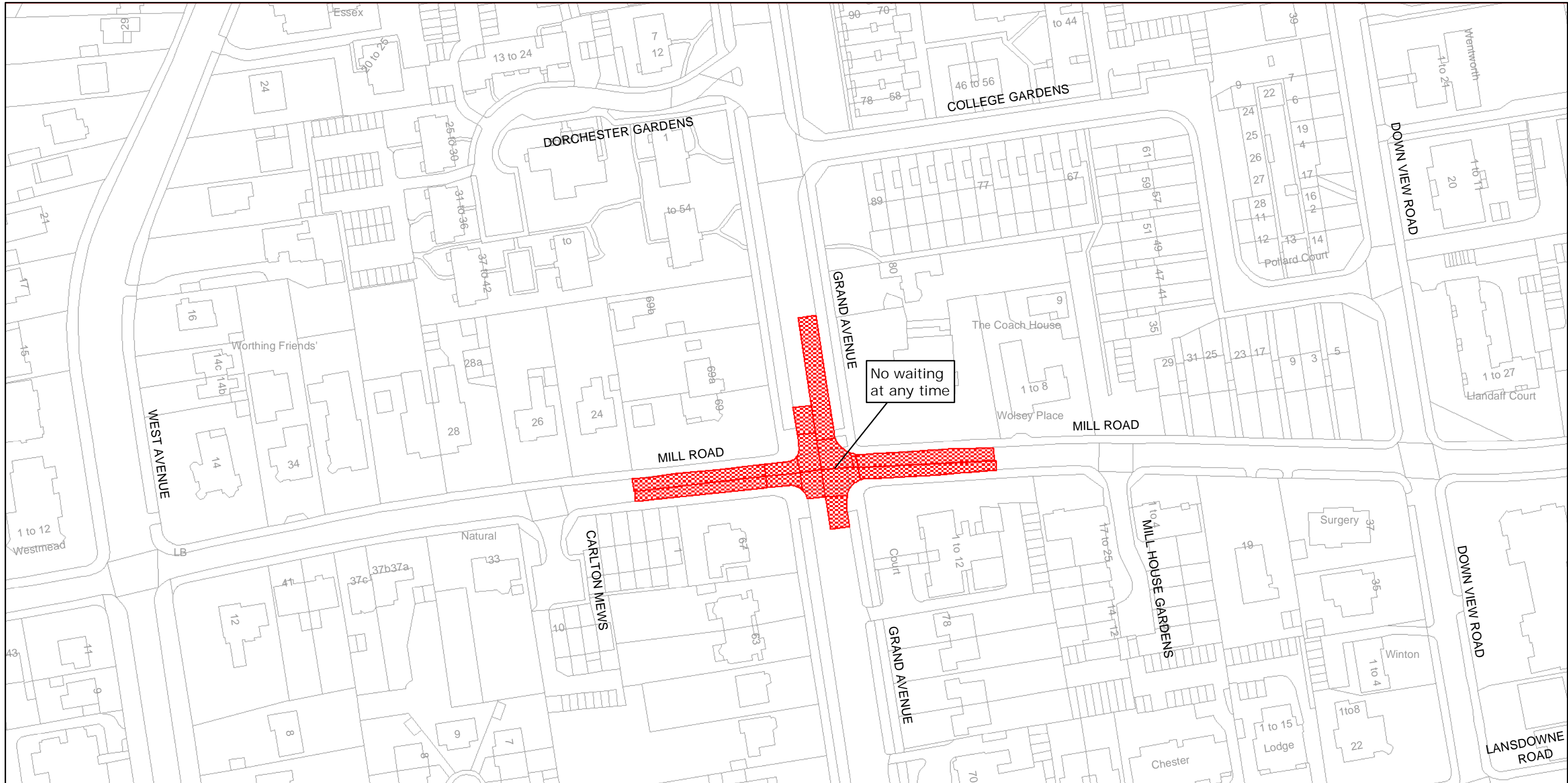
WORTHING BOROUGH: MARINE WARD
WAITING RESTRICTIONS

Reproduced from or based upon 2006 Ordnance Survey mapping with permission of the Controller of HMSO (c) Crown Copyright reserved.
Unauthorised reproduction infringes Crown copyright and may lead to prosecution or civil proceedings West Sussex County Council Licence No. 100018485

TILE REF NO:
TQ1301NWN

SHEET ISSUE NO 1
SHEET ACTIVE FROM - 02/07/2007

±
SCALE:
1:1250
at A3 size



West Sussex County Council
Highways & Transport
The Grange
Tower Street
Chichester
West Sussex
PO19 1RH

WORTHING BOROUGH: HEENE & MARINE WARDS
WAITING RESTRICTIONS

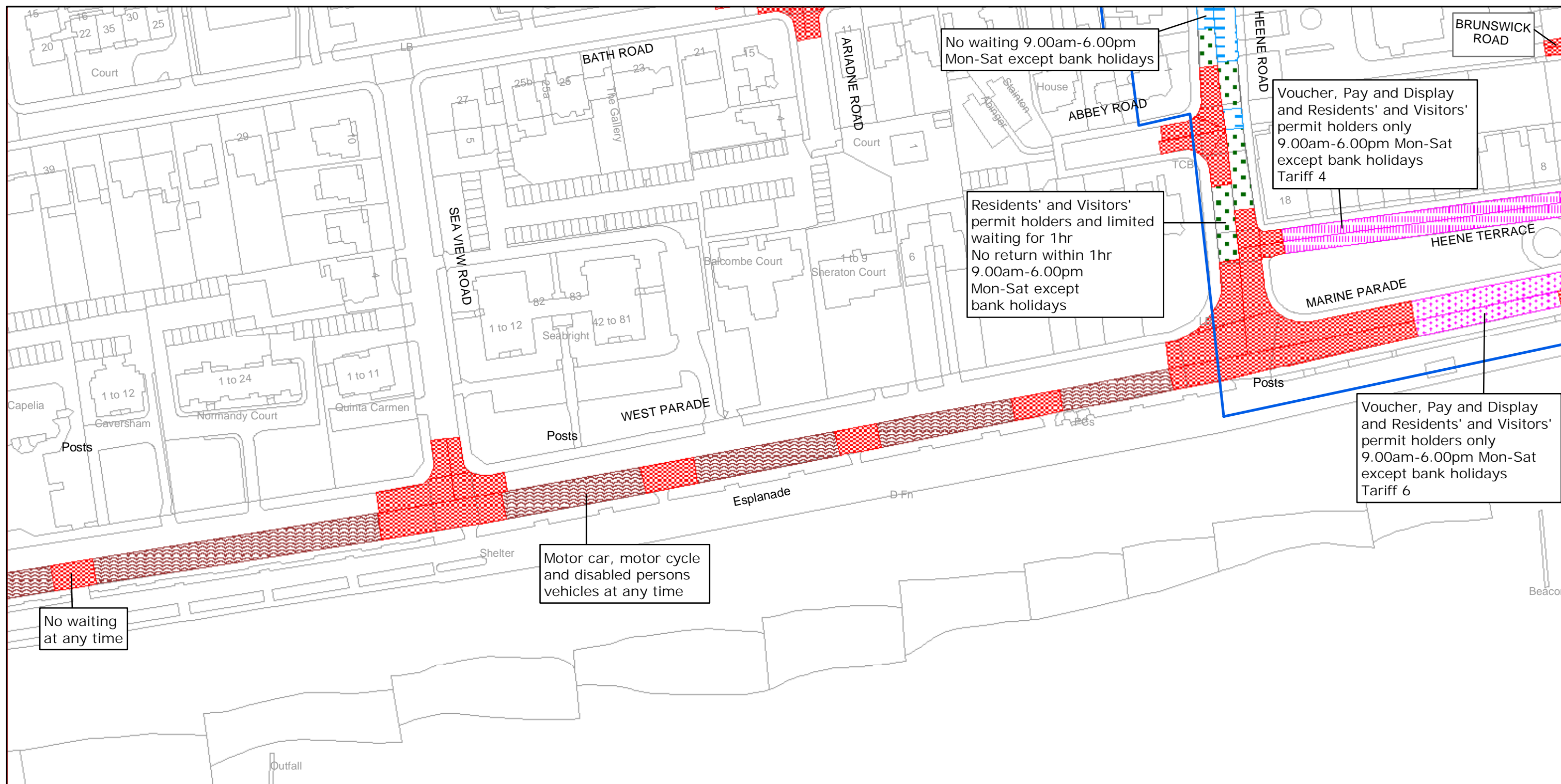
Reproduced from or based upon 2006 Ordnance Survey mapping with permission of the Controller of HMSO (c) Crown Copyright reserved.
Unauthorised reproduction infringes Crown copyright and may lead to prosecution or civil proceedings West Sussex County Council Licence No. 100018485

TILE REF NO:
TQ1302NWN

SHEET ISSUE NO 1
SHEET ACTIVE FROM - 02/07/2007



SCALE:
1:1250
at A3 size



West Sussex County Council
Highways & Transport
The Grange
Tower Street
Chichester
West Sussex
PO19 1RH

WORTHING BOROUGH: HEENE & MARINE WARDS WAITING RESTRICTIONS

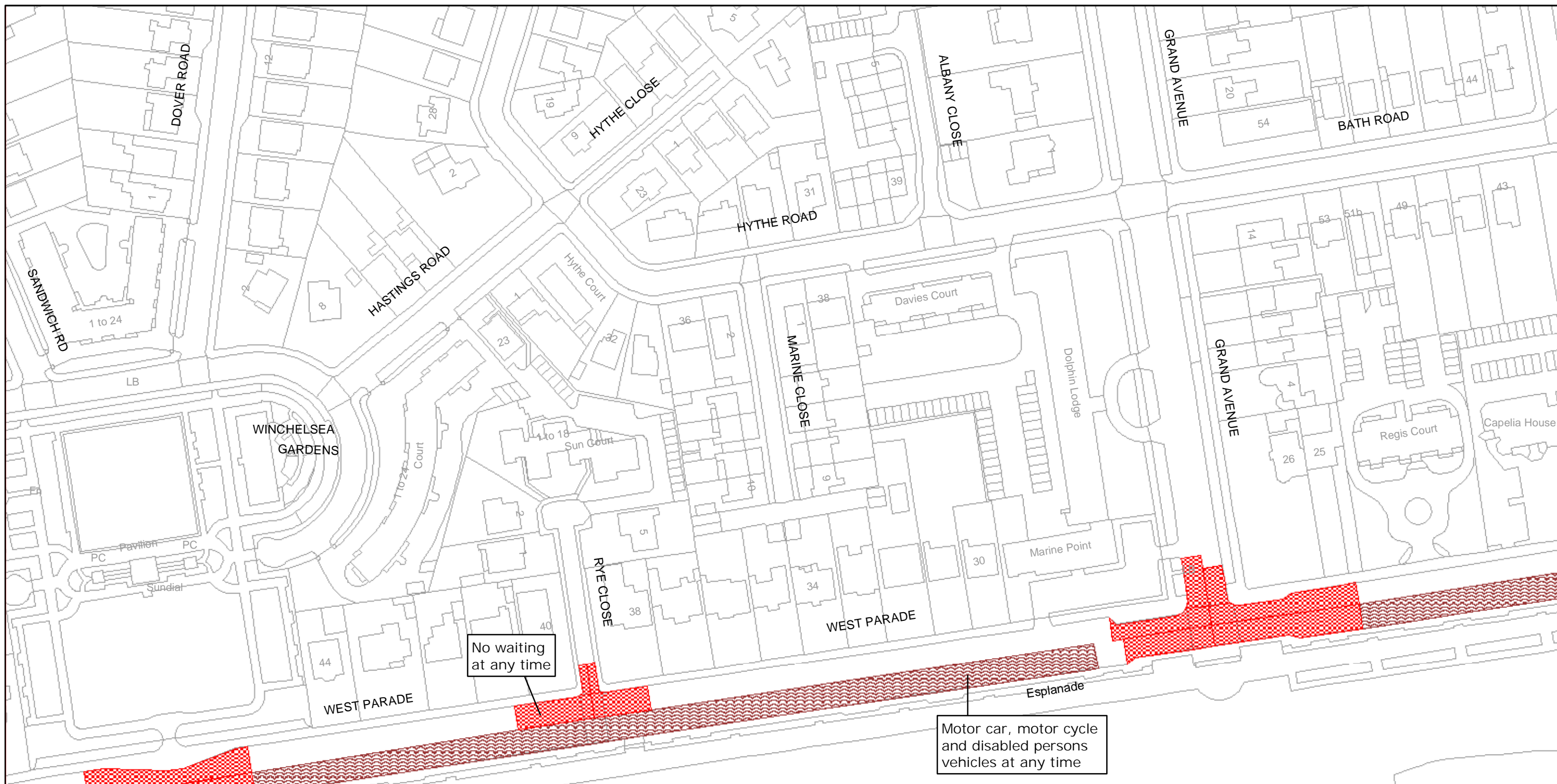
Reproduced from or based upon 2006 Ordnance Survey mapping with permission of the Controller of HMSO (c) Crown Copyright reserved.
Unauthorised reproduction infringes Crown copyright and may lead to prosecution or civil proceedings West Sussex County Council Licence No. 100018485

TILE REF NO:
TQ1302SES

SHEET ISSUE NO 1
SHEET ACTIVE FROM - 02/07/2007



SCALE:
1:1250
at A3 size



West Sussex County Council
Highways & Transport
The Grange
Tower Street
Chichester
West Sussex
PO19 1RH

WORTHING BOROUGH: MARINE WARD
WAITING RESTRICTIONS

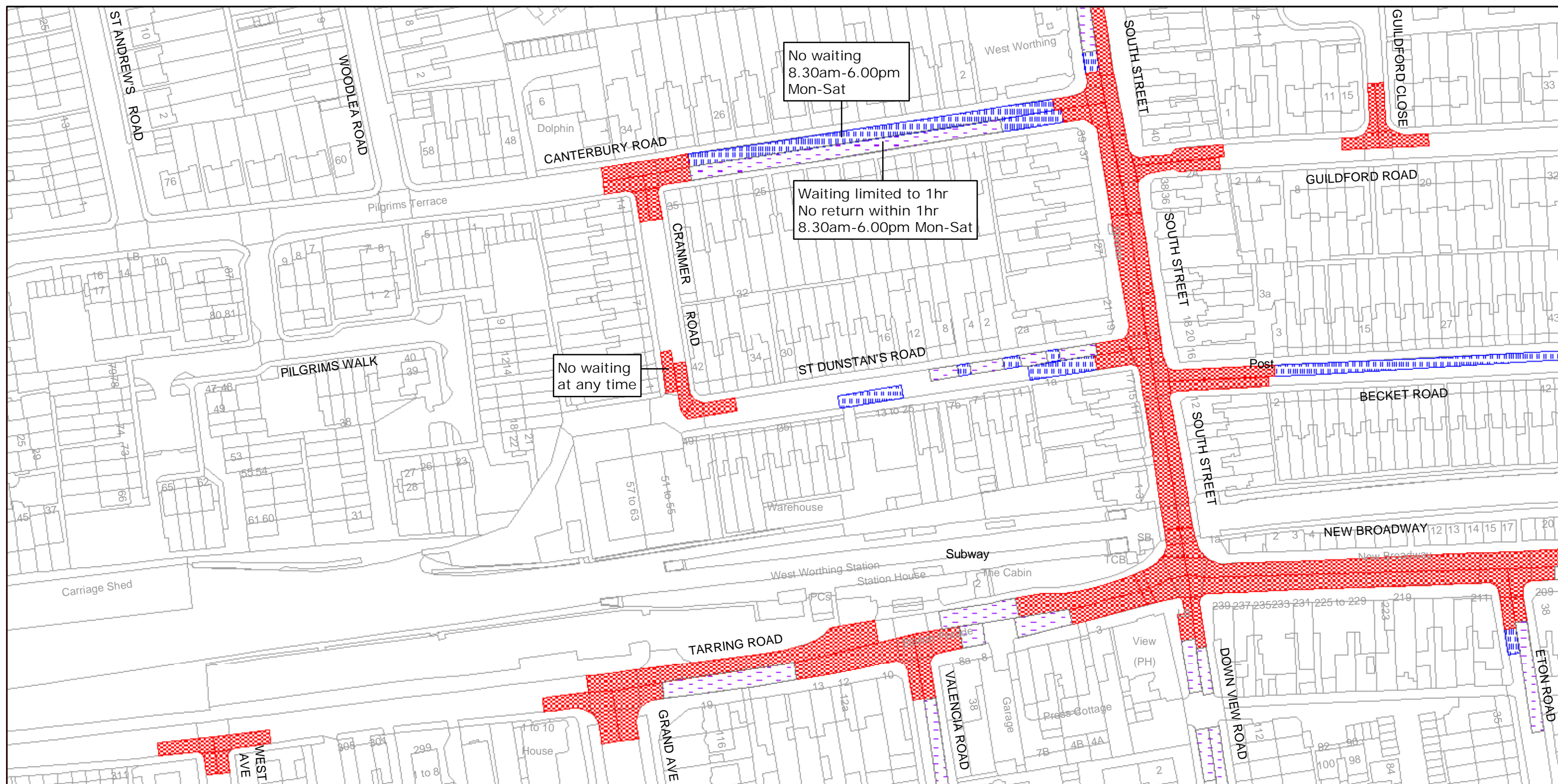
Reproduced from or based upon 2006 Ordnance Survey mapping with permission of the Controller of HMSO (c) Crown Copyright reserved.
Unauthorised reproduction infringes Crown copyright and may lead to prosecution or civil proceedings West Sussex County Council Licence No. 100018485

TILE REF NO:
TQ1302SWS

SHEET ISSUE NO 1
SHEET ACTIVE FROM - 02/07/2007



SCALE:
1:1250
at A3 size



West Sussex County Council
Highways & Transport
The Grange
Tower Street
Chichester
West Sussex
PO19 1RH

WORTHING BOROUGH:
HEENE, MARINE & TARRING WARDS

WAITING RESTRICTIONS

Reproduced from or based upon 2006 Ordnance Survey mapping with permission of the Controller of HMSO (c) Crown Copyright reserved.
Unauthorised reproduction infringes Crown copyright and may lead to prosecution or civil proceedings West Sussex County Council Licence No. 100018485

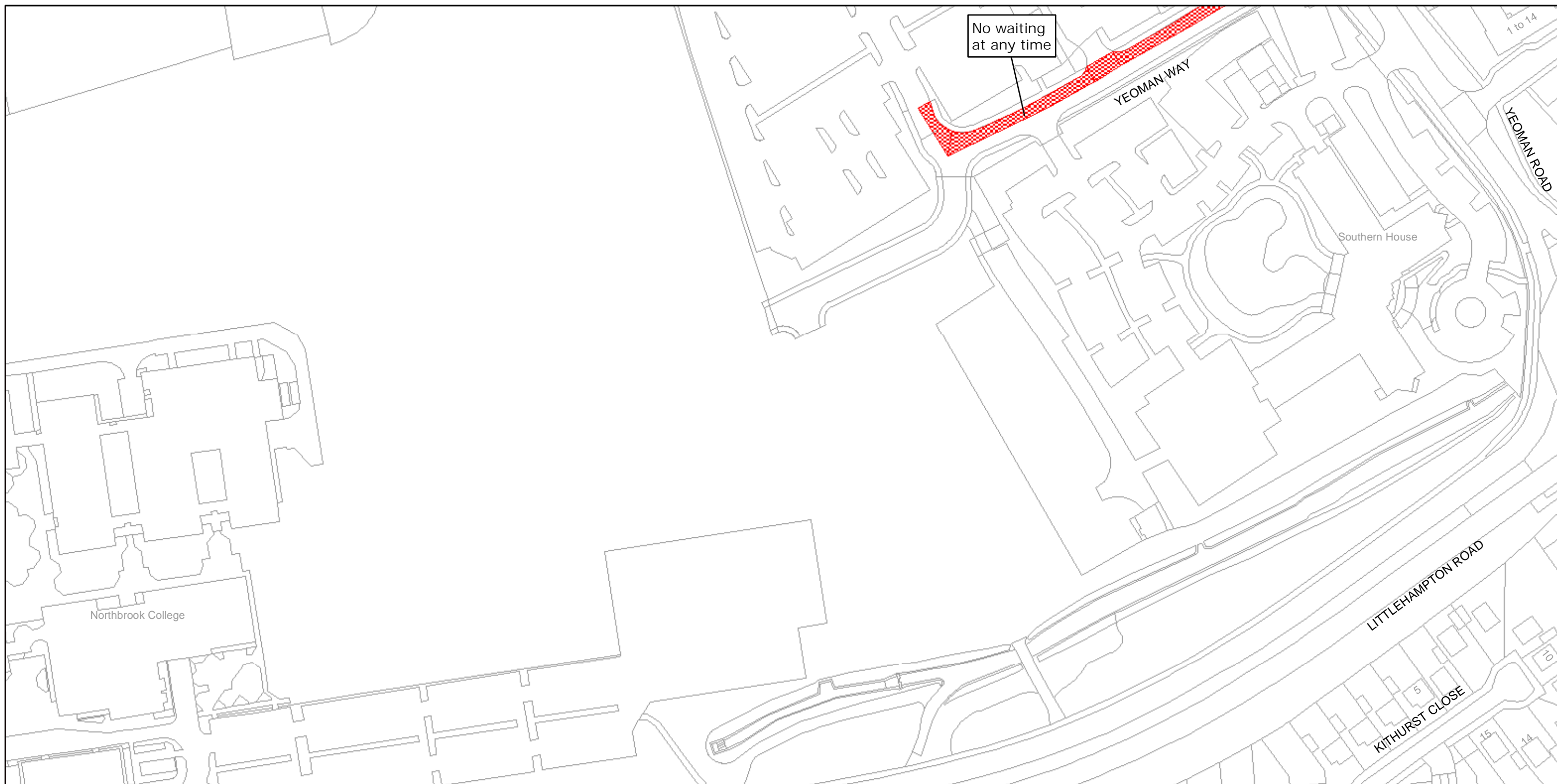
TILE REF NO:
TQ1303SWN

SHEET ISSUE NO 1
SHEET ACTIVE FROM - 02/07/2007



SCALE:
1:1250
at A3 size

NORTHBROOK



West Sussex County Council
Highways & Transport
The Grange
Tower Street
Chichester
West Sussex
PO19 1RH

WORTHING BOROUGH: NORTHBROOK WARD

WAITING RESTRICTIONS

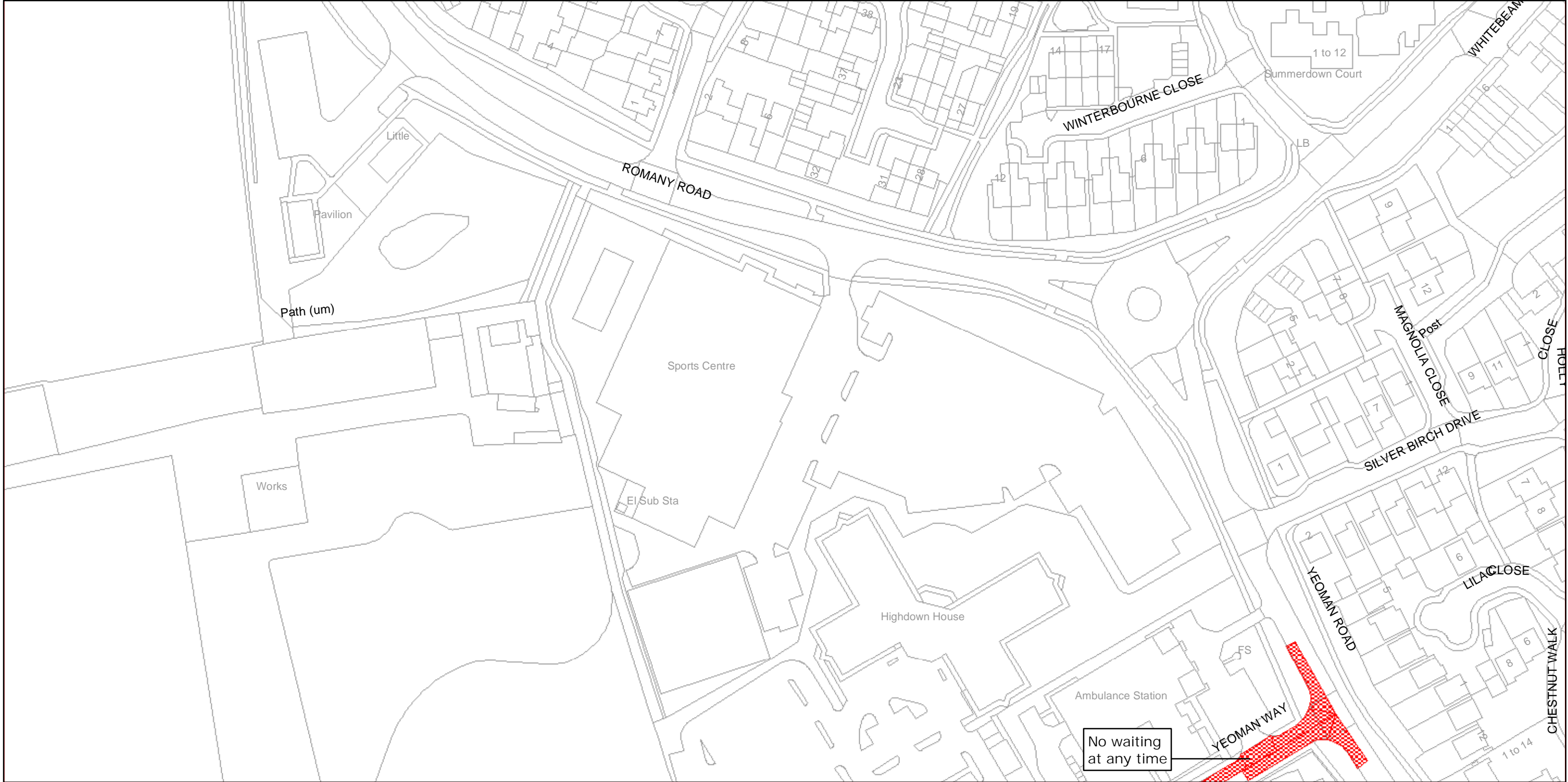
Reproduced from or based upon 2006 Ordnance Survey mapping with permission of the Controller of HMSO (c) Crown Copyright reserved.
Unauthorised reproduction infringes Crown copyright and may lead to prosecution or civil proceedings West Sussex County Council Licence No. 100018485

TILE REF NO:
TQ1003NEN

SHEET ISSUE NO 1
SHEET ACTIVE FROM - 02/07/2007



SCALE:
1:1250
at A3 size



West Sussex County Council
Highways & Transport
The Grange
Tower Street
Chichester
West Sussex
PO19 1RH

WORTHING BOROUGH: NORTHBROOK WARD
WAITING RESTRICTIONS

Reproduced from or based upon 2006 Ordnance Survey mapping with permission of the Controller of HMSO (c) Crown Copyright reserved.
Unauthorised reproduction infringes Crown copyright and may lead to prosecution or civil proceedings West Sussex County Council Licence No. 100018485

TILE REF NO:
TQ1004SES

SHEET ISSUE NO 1
SHEET ACTIVE FROM - 02/07/2007



SCALE:
1:1250
at A3 size



West Sussex County Council
Highways & Transport
The Grange
Tower Street
Chichester
West Sussex
PO19 1RH

WORTHING BOROUGH: NORTHBROOK WARD
WAITING RESTRICTIONS

Reproduced from or based upon 2006 Ordnance Survey mapping with permission of the Controller of HMSO (c) Crown Copyright reserved.
Unauthorised reproduction infringes Crown copyright and may lead to prosecution or civil proceedings West Sussex County Council Licence No. 100018485

TILE REF NO:
TQ1104NWN

SHEET ISSUE NO 1
SHEET ACTIVE FROM - 02/07/2007



SCALE:
1:1250
at A3 size



West Sussex County Council
Highways & Transport
The Grange
Tower Street
Chichester
West Sussex
PO19 1RH

WORTHING BOROUGH: NORTHBROOK WARD

WAITING RESTRICTIONS

Reproduced from or based upon 2006 Ordnance Survey mapping with permission of the Controller of HMSO (c) Crown Copyright reserved.
Unauthorised reproduction infringes Crown copyright and may lead to prosecution or civil proceedings West Sussex County Council Licence No. 100018485

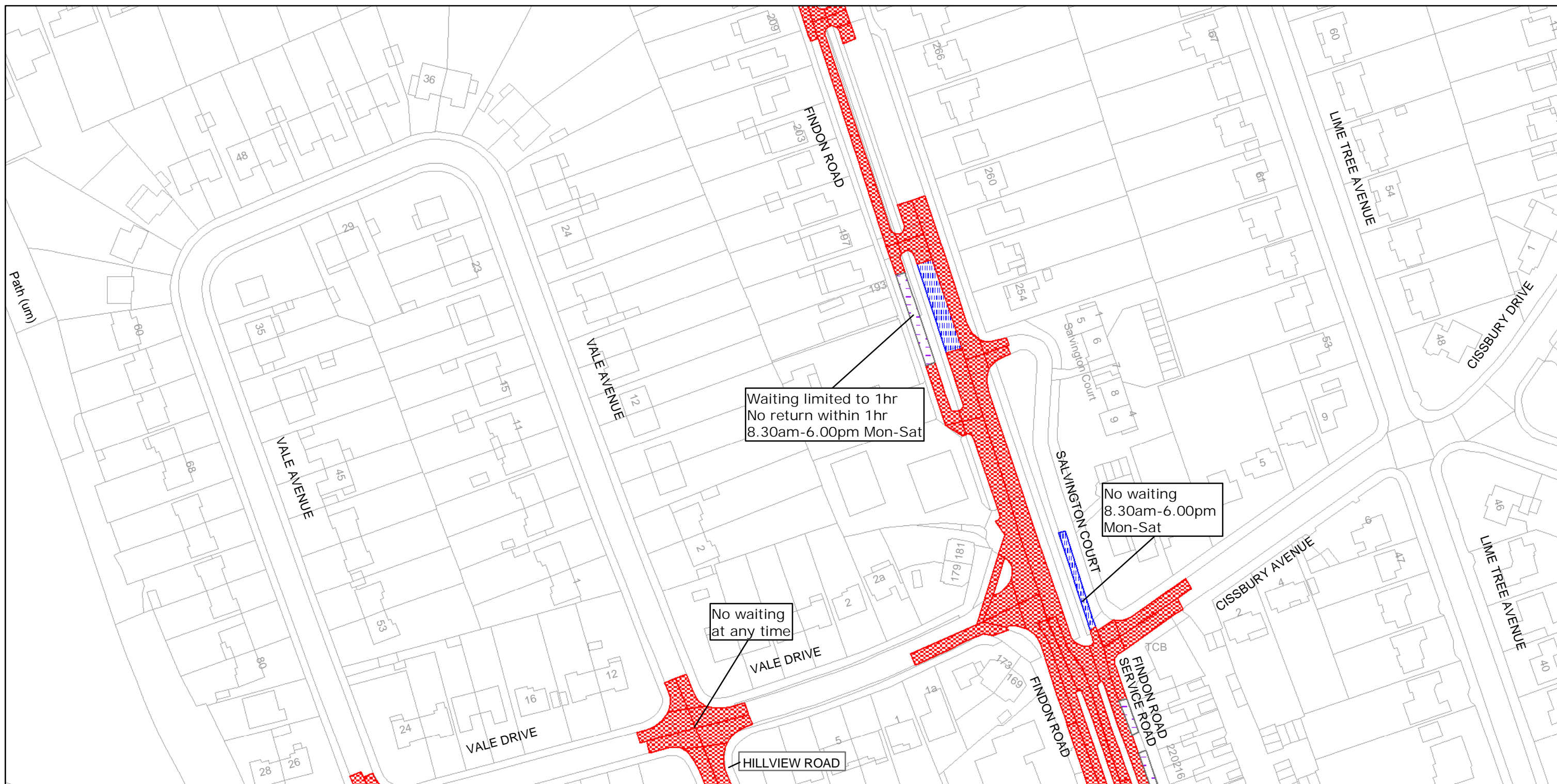
TILE REF NO:
TQ1105SWS

SHEET ISSUE NO 1
SHEET ACTIVE FROM - 02/07/2007



SCALE:
1:1250
at A3 size

OFFINGTON



West Sussex County Council
Highways & Transport
The Grange
Tower Street
Chichester
West Sussex
PO19 1RH

WORTHING BOROUGH: OFFINGTON WARD
WAITING RESTRICTIONS

Reproduced from or based upon 2006 Ordnance Survey mapping with permission of the Controller of HMSO (c) Crown Copyright reserved.
Unauthorised reproduction infringes Crown copyright and may lead to prosecution or civil proceedings West Sussex County Council Licence No. 100018485

TILE REF NO:
TQ1206NEN

SHEET ISSUE NO 1
SHEET ACTIVE FROM - 02/07/2007



SCALE:
1:1250
at A3 size



West Sussex County Council
Highways & Transport
The Grange
Tower Street
Chichester
West Sussex
PO19 1RH

WORTHING BOROUGH: OFFINGTON WARD

WAITING RESTRICTIONS

Reproduced from or based upon 2006 Ordnance Survey mapping with permission of the Controller of HMSO (c) Crown Copyright reserved.
Unauthorised reproduction infringes Crown copyright and may lead to prosecution or civil proceedings West Sussex County Council Licence No. 100018485

TILE REF NO:
TQ1206NES

SHEET ISSUE NO 1
SHEET ACTIVE FROM - 02/07/2007



SCALE:
1:1250
at A3 size



West Sussex County Council
Highways & Transport
The Grange
Tower Street
Chichester
West Sussex
PO19 1RH

WORTHING BOROUGH: OFFINGTON WARD
WAITING RESTRICTIONS

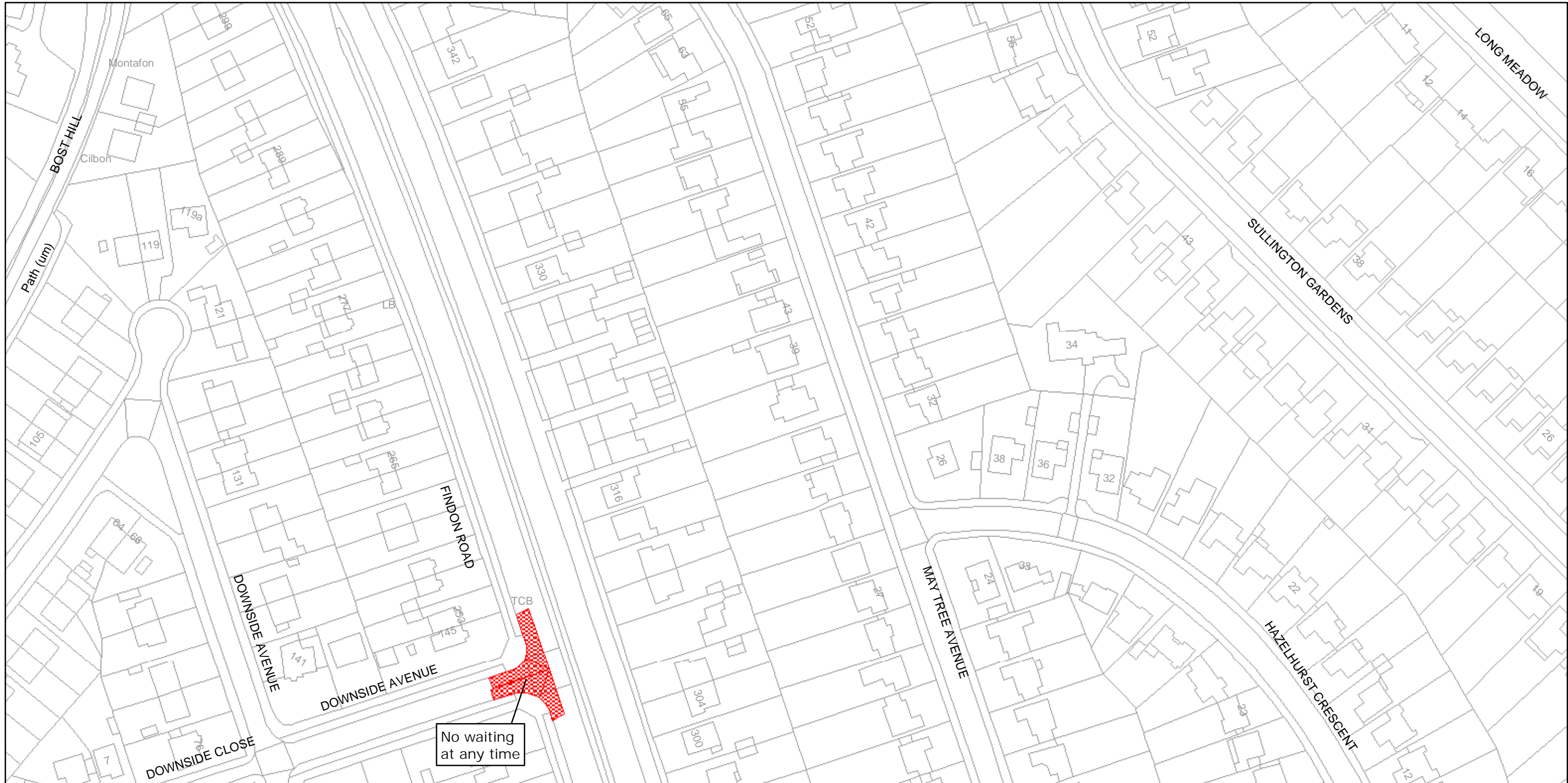
Reproduced from or based upon 2006 Ordnance Survey mapping with permission of the Controller of HMSO (c) Crown Copyright reserved.
Unauthorised reproduction infringes Crown copyright and may lead to prosecution or civil proceedings West Sussex County Council Licence No. 100018485

TILE REF NO:
TQ1206SEN

SHEET ISSUE NO 1
SHEET ACTIVE FROM - 02/07/2007



SCALE:
1:1250
at A3 size



West Sussex County Council
Highways & Transport
The Grange
Tower Street
Chichester
West Sussex
PO19 1RH

WORTHING BOROUGH: OFFINGTON WARD

WAITING RESTRICTIONS

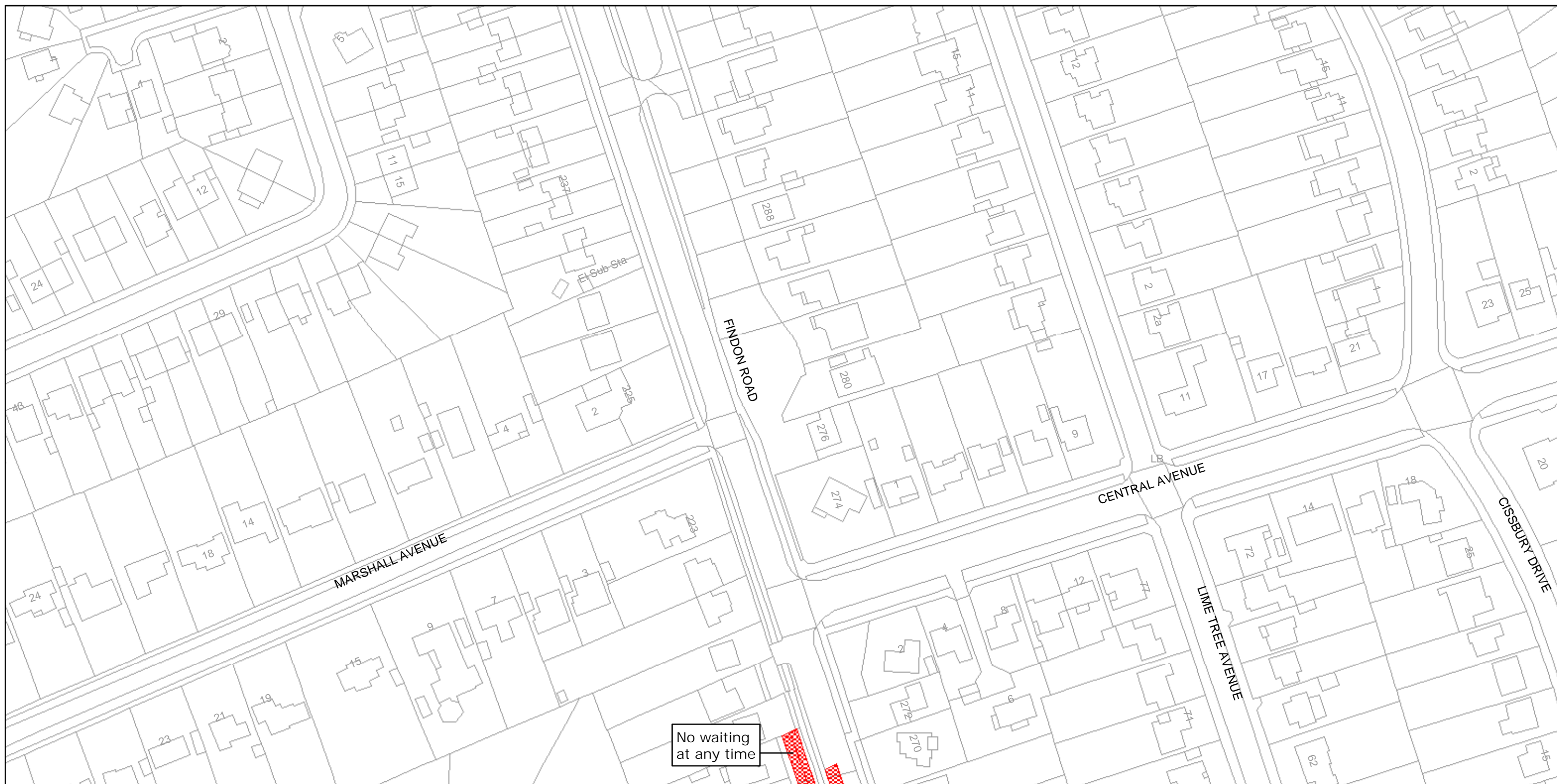
Reproduced from or based upon 2006 Ordnance Survey mapping with permission of the Controller of HMSO (c) Crown Copyright reserved.
Unauthorised reproduction infringes Crown copyright and may lead to prosecution or civil proceedings West Sussex County Council Licence No. 100018485

TILE REF NO:
TQ1207SEN

SHEET ISSUE NO 1
SHEET ACTIVE FROM - 02/07/2007



SCALE:
1:1250
at A3 size



West Sussex County Council
Highways & Transport
The Grange
Tower Street
Chichester
West Sussex
PO19 1RH

WORTHING BOROUGH: OFFINGTON WARD

WAITING RESTRICTIONS

Reproduced from or based upon 2006 Ordnance Survey mapping with permission of the Controller of HMSO (c) Crown Copyright reserved.
Unauthorised reproduction infringes Crown copyright and may lead to prosecution or civil proceedings West Sussex County Council Licence No. 100018485

TILE REF NO:
TQ1207SES

SHEET ISSUE NO 1
SHEET ACTIVE FROM - 02/07/2007



SCALE:
1:1250
at A3 size



West Sussex County Council
Highways & Transport
The Grange
Tower Street
Chichester
West Sussex
PO19 1RH

WORTHING BOROUGH: SALVINGTON & OFFINGTON WARDS
WAITING RESTRICTIONS

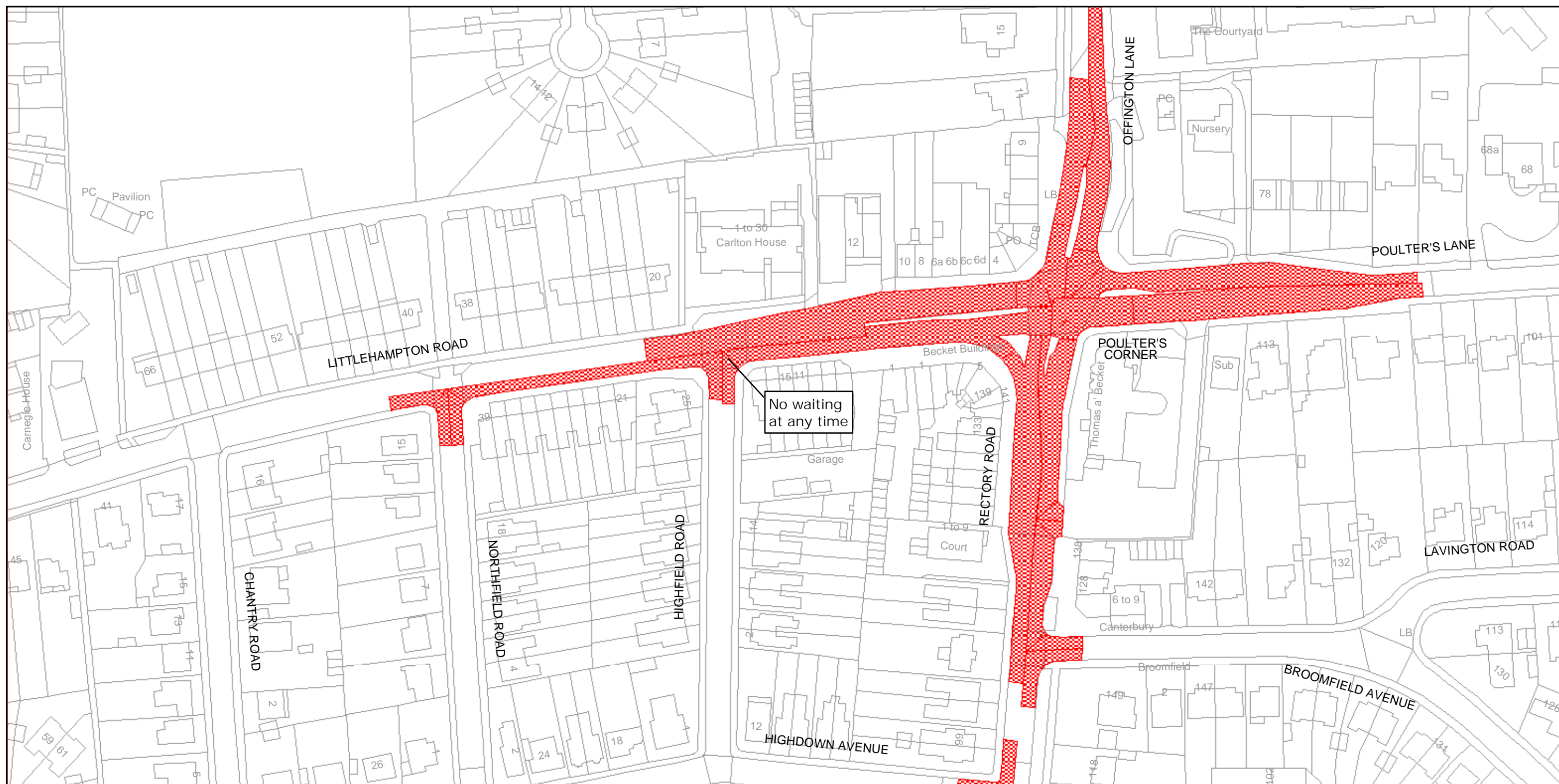
Reproduced from or based upon 2006 Ordnance Survey mapping with permission of the Controller of HMSO (c) Crown Copyright reserved.
Unauthorised reproduction infringes Crown copyright and may lead to prosecution or civil proceedings West Sussex County Council Licence No. 100018485

TILE REF NO:
TQ1304NWN

SHEET ISSUE NO 1
SHEET ACTIVE FROM - 02/07/2007



SCALE:
1:1250
at A3 size



West Sussex County Council
Highways & Transport
The Grange
Tower Street
Chichester
West Sussex
PO19 1RH

WORTHING BOROUGH:
OFFINGTON, SALVINGTON & TARRING WARDS

WAITING RESTRICTIONS

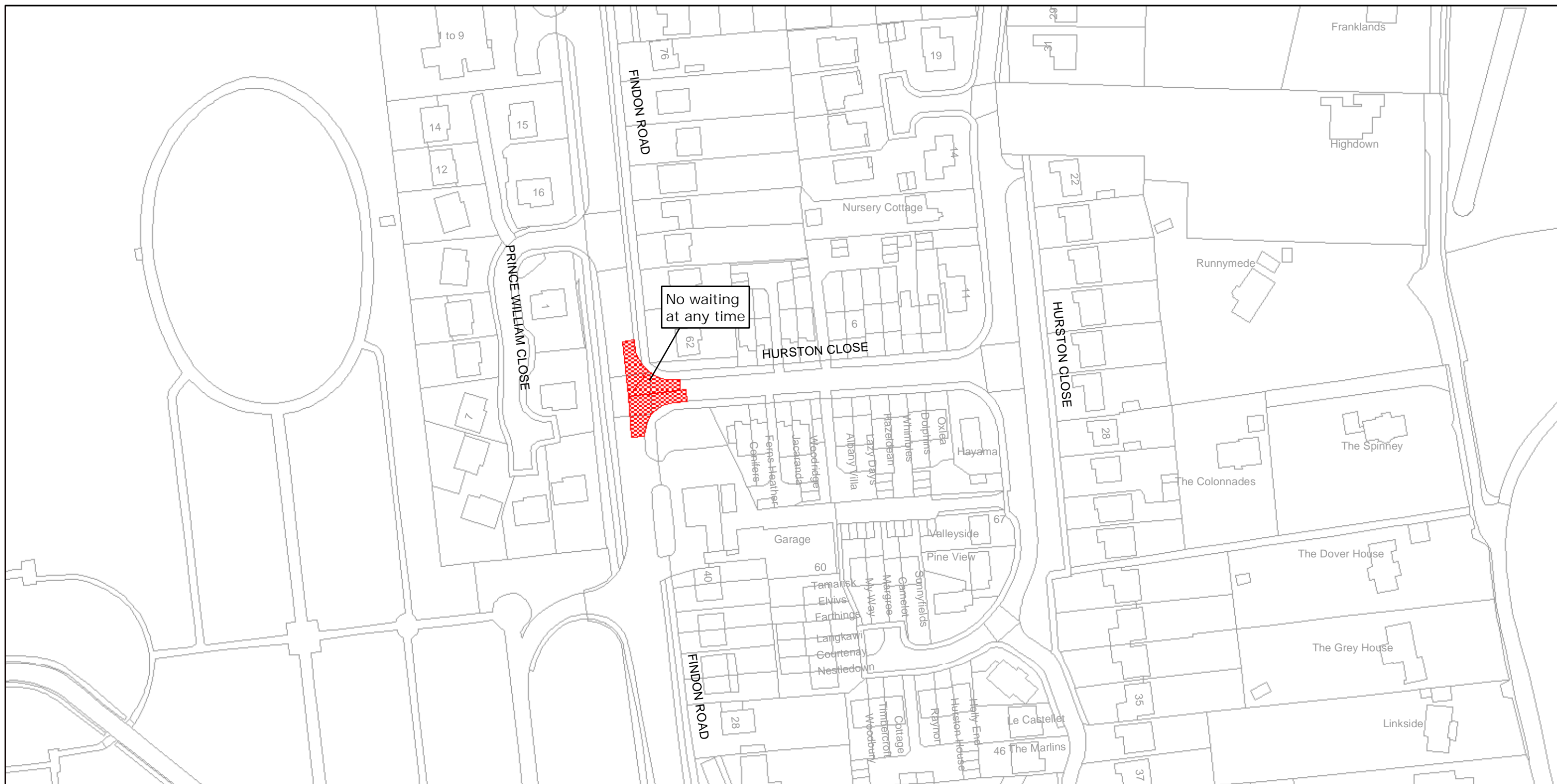
Reproduced from or based upon 2006 Ordnance Survey mapping with permission of the Controller of HMSO (c) Crown Copyright reserved.
Unauthorised reproduction infringes Crown copyright and may lead to prosecution or civil proceedings West Sussex County Council Licence No. 100018485

TILE REF NO:
TQ1304NWS

SHEET ISSUE NO 1
SHEET ACTIVE FROM - 02/07/2007



SCALE:
1:1250
at A3 size



West Sussex County Council
Highways & Transport
The Grange
Tower Street
Chichester
West Sussex
PO19 1RH

WORTHING BOROUGH: OFFINGTON WARD
WAITING RESTRICTIONS

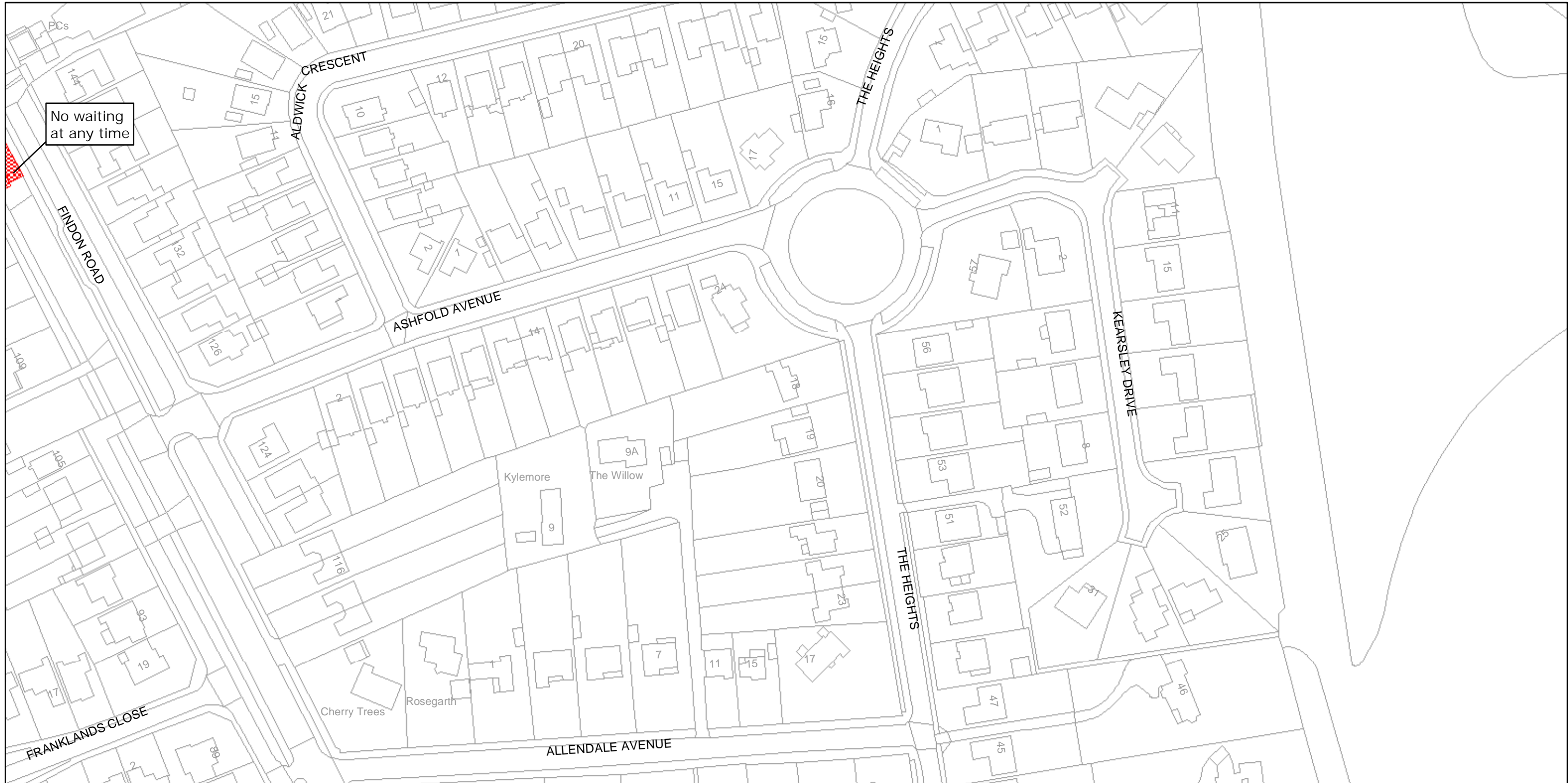
Reproduced from or based upon 2006 Ordnance Survey mapping with permission of the Controller of HMSO (c) Crown Copyright reserved.
Unauthorised reproduction infringes Crown copyright and may lead to prosecution or civil proceedings West Sussex County Council Licence No. 100018485

TILE REF NO:
TQ1305NWN

SHEET ISSUE NO 1
SHEET ACTIVE FROM - 02/07/2007



SCALE:
1:1250
at A3 size



West Sussex County Council
Highways & Transport
The Grange
Tower Street
Chichester
West Sussex
PO19 1RH

WORTHING BOROUGH: OFFINGTON WARD

WAITING RESTRICTIONS

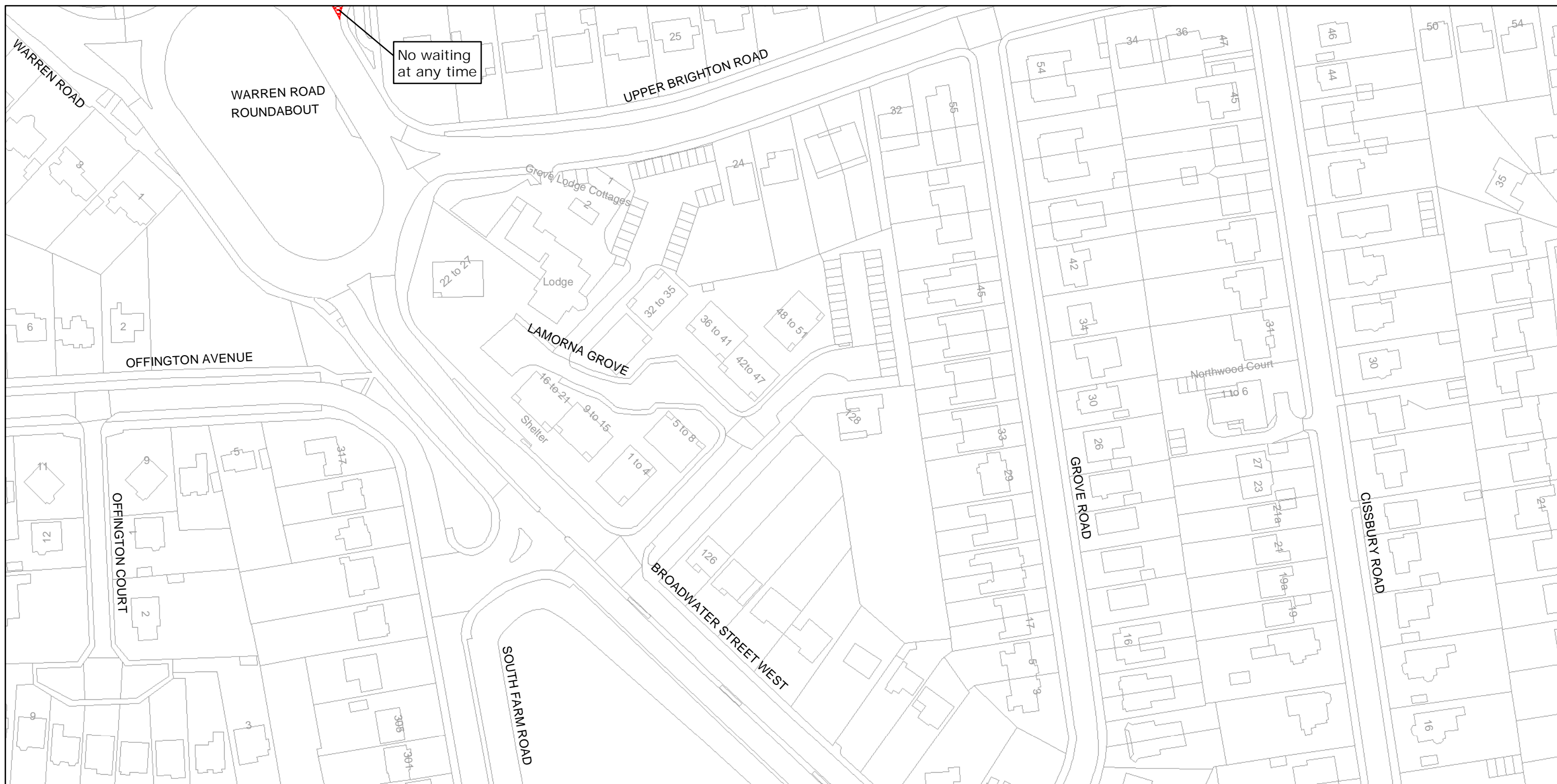
Reproduced from or based upon 2006 Ordnance Survey mapping with permission of the Controller of HMSO (c) Crown Copyright reserved.
Unauthorised reproduction infringes Crown copyright and may lead to prosecution or civil proceedings West Sussex County Council Licence No. 100018485

TILE REF NO:
TQ1306SWN

SHEET ISSUE NO 1
SHEET ACTIVE FROM - 02/07/2007



SCALE:
1:1250
at A3 size



West Sussex County Council
Highways & Transport
The Grange
Tower Street
Chichester
West Sussex
PO19 1RH

WORTHING BOROUGH: OFFINGTON WARD
WAITING RESTRICTIONS

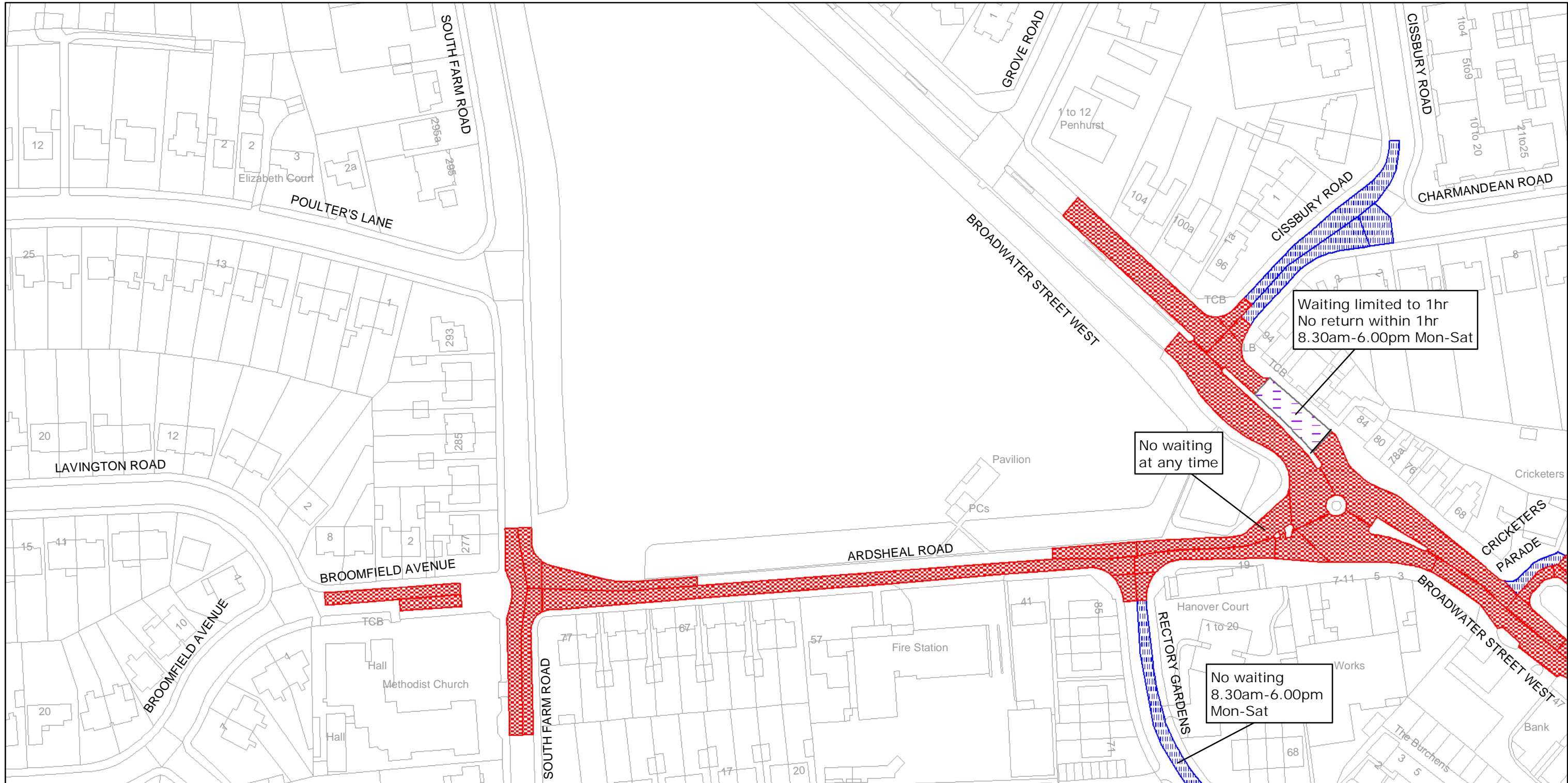
Reproduced from or based upon 2006 Ordnance Survey mapping with permission of the Controller of HMSO (c) Crown Copyright reserved.
Unauthorised reproduction infringes Crown copyright and may lead to prosecution or civil proceedings West Sussex County Council Licence No. 100018485

TILE REF NO:
TQ1404NWN

SHEET ISSUE NO 1
SHEET ACTIVE FROM - 02/07/2007



SCALE:
1:1250
at A3 size



West Sussex County Council
Highways & Transport
The Grange
Tower Street
Chichester
West Sussex
PO19 1RH

Reproduced from or based upon 2006 Ordnance Survey mapping with permission of the Controller of HMSO (c) Crown Copyright reserved.
Unauthorised reproduction infringes Crown copyright and may lead to prosecution or civil proceedings West Sussex County Council Licence No. 100018485

WORTHING BOROUGH: BROADWATER, GAISFORD
& OFFINGTON WARDS

WAITING RESTRICTIONS

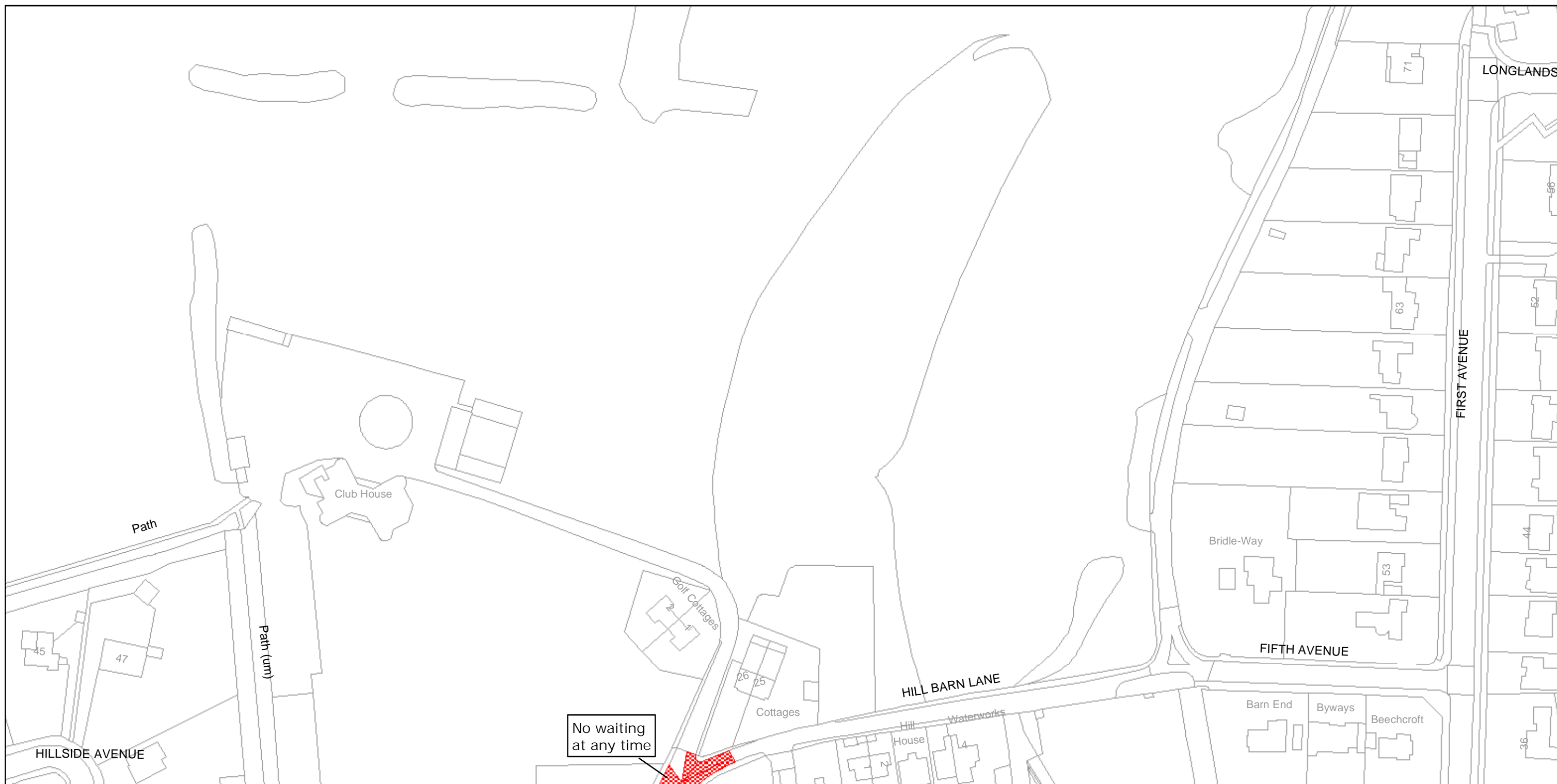
TILE REF NO:
TQ1404NWS

SHEET ISSUE NO 1

SHEET ACTIVE FROM - 02/07/2007



SCALE:
1:1250
at A3 size



West Sussex County Council
Highways & Transport
The Grange
Tower Street
Chichester
West Sussex
PO19 1RH

WORTHING BOROUGH: OFFINGTON WARD

WAITING RESTRICTIONS

Reproduced from or based upon 2006 Ordnance Survey mapping with permission of the Controller of HMSO (c) Crown Copyright reserved.
Unauthorised reproduction infringes Crown copyright and may lead to prosecution or civil proceedings West Sussex County Council Licence No. 100018485

TILE REF NO:
TQ1405NWS

SHEET ISSUE NO 1
SHEET ACTIVE FROM - 02/07/2007



SCALE:
1:1250
at A3 size



West Sussex County Council
Highways & Transport
The Grange
Tower Street
Chichester
West Sussex
PO19 1RH

WORTHING BOROUGH: BROADWATER & OFFINGTON WARDS
WAITING RESTRICTIONS

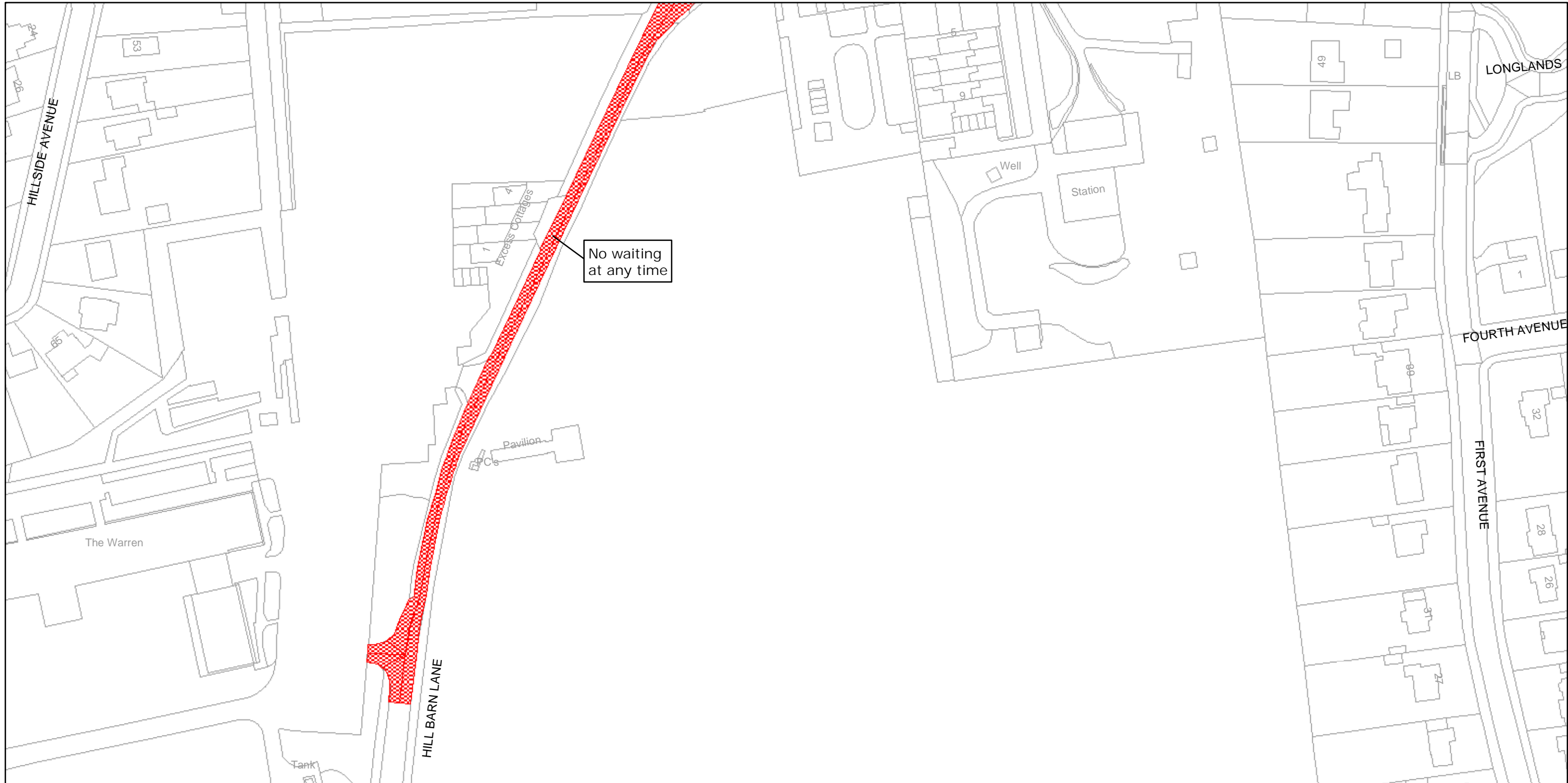
Reproduced from or based upon 2006 Ordnance Survey mapping with permission of the Controller of HMSO (c) Crown Copyright reserved.
Unauthorised reproduction infringes Crown copyright and may lead to prosecution or civil proceedings West Sussex County Council Licence No. 100018485

TILE REF NO:
TQ1405SES

SHEET ISSUE NO 1
SHEET ACTIVE FROM - 02/07/2007



SCALE:
1:1250
at A3 size



West Sussex County Council
Highways & Transport
The Grange
Tower Street
Chichester
West Sussex
PO19 1RH

WORTHING BOROUGH: OFFINGTON WARD

WAITING RESTRICTIONS

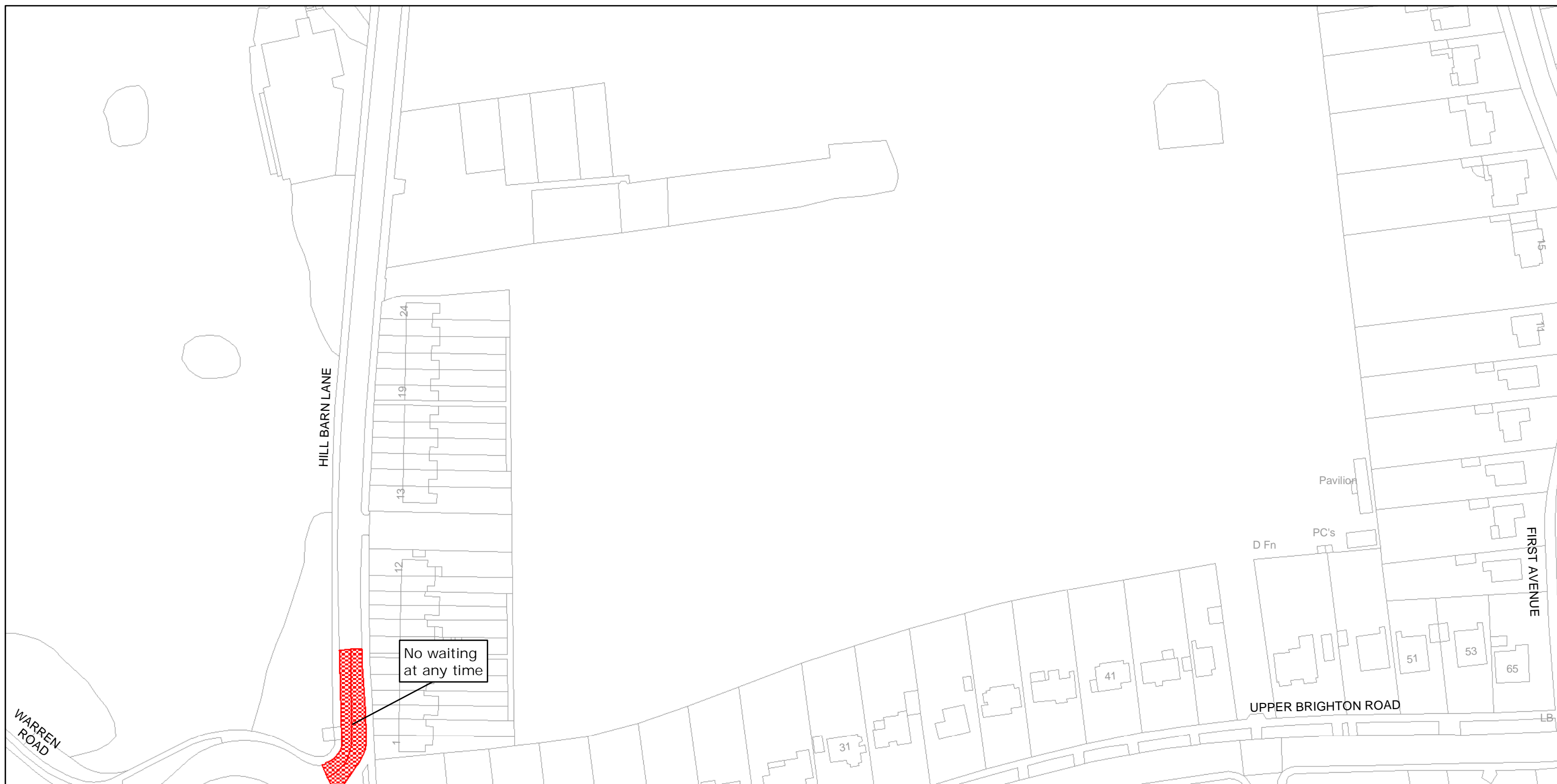
Reproduced from or based upon 2006 Ordnance Survey mapping with permission of the Controller of HMSO (c) Crown Copyright reserved.
Unauthorised reproduction infringes Crown copyright and may lead to prosecution or civil proceedings West Sussex County Council Licence No. 100018485

TILE REF NO:
TQ1405SWN

SHEET ISSUE NO 1
SHEET ACTIVE FROM - 02/07/2007



SCALE:
1:1250
at A3 size



West Sussex County Council
Highways & Transport
The Grange
Tower Street
Chichester
West Sussex
PO19 1RH

WORTHING BOROUGH: OFFINGTON WARD

WAITING RESTRICTIONS

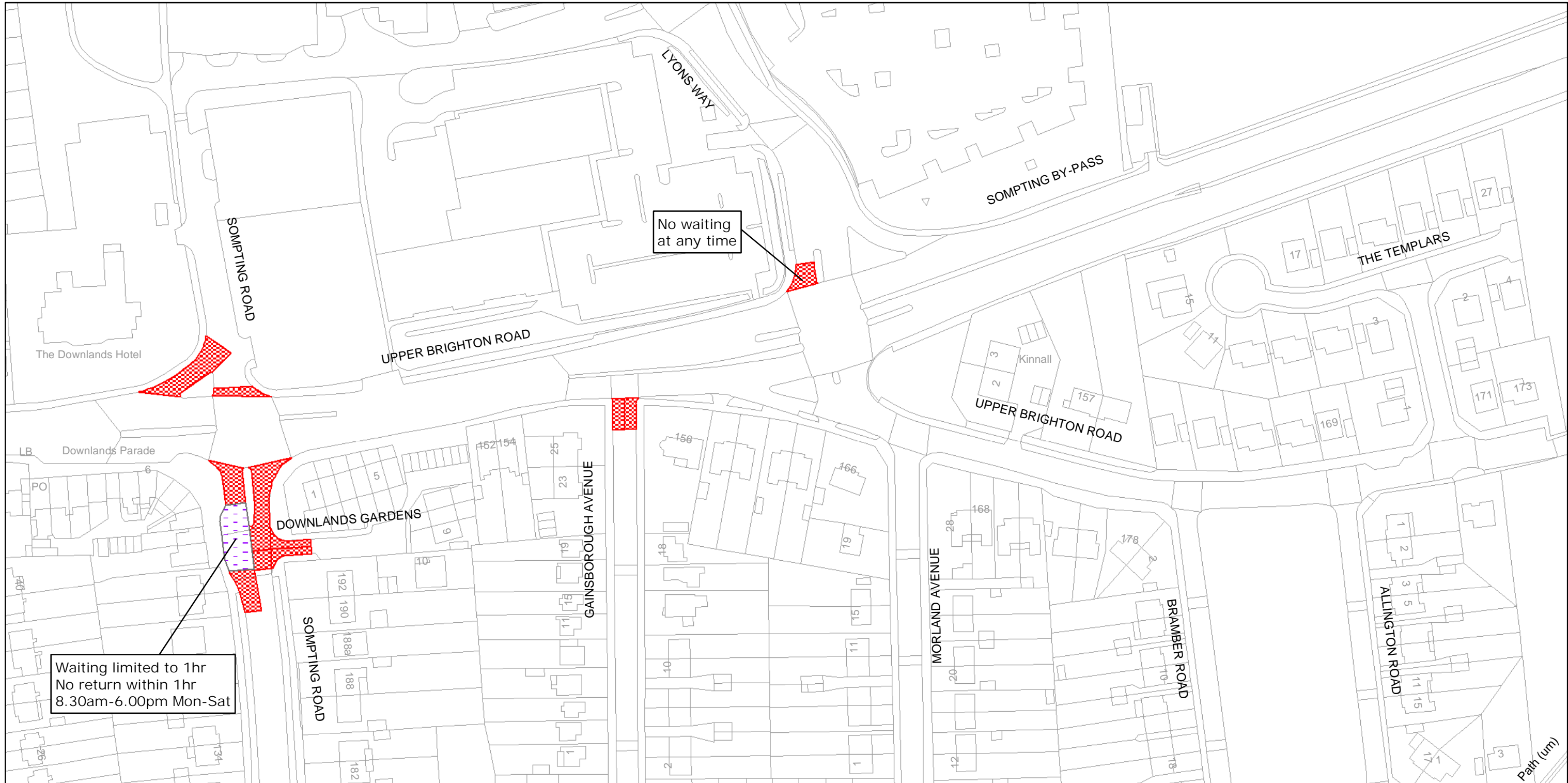
TILE REF NO:
TQ1405SWS

SHEET ISSUE NO 1
SHEET ACTIVE FROM - 02/07/2007



SCALE:
1:1250
at A3 size

Reproduced from or based upon 2006 Ordnance Survey mapping with permission of the Controller of HMSO (c) Crown Copyright reserved.
Unauthorised reproduction infringes Crown copyright and may lead to prosecution or civil proceedings West Sussex County Council Licence No. 100018485



West Sussex County Council
Highways & Transport
The Grange
Tower Street
Chichester
West Sussex
PO19 1RH

WORTHING BOROUGH: BROADWATER & OFFINGTON WARDS
WAITING RESTRICTIONS

Reproduced from or based upon 2006 Ordnance Survey mapping with permission of the Controller of HMSO (c) Crown Copyright reserved.
Unauthorised reproduction infringes Crown copyright and may lead to prosecution or civil proceedings West Sussex County Council Licence No. 100018485

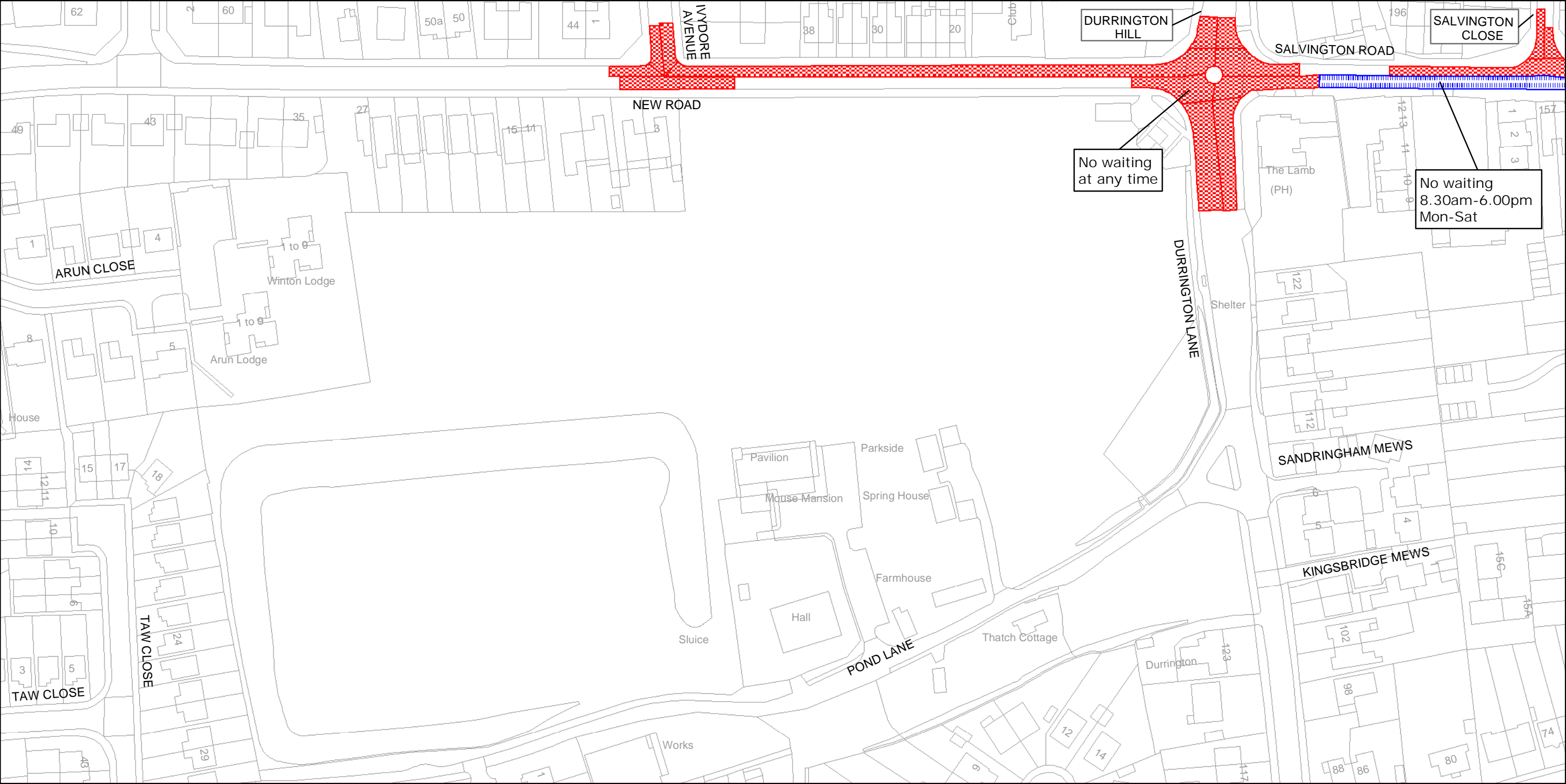
TILE REF NO:
TQ1505SWS

SHEET ISSUE NO 1
SHEET ACTIVE FROM - 02/07/2007



SCALE:
1:1250
at A3 size

SALVINGTON



West Sussex County Council
Highways & Transport
The Grange
Tower Street
Chichester
West Sussex
PO19 1RH

WORTHING BOROUGH: DURRINGTON
& SALVINGTON WARDS

WAITING RESTRICTIONS

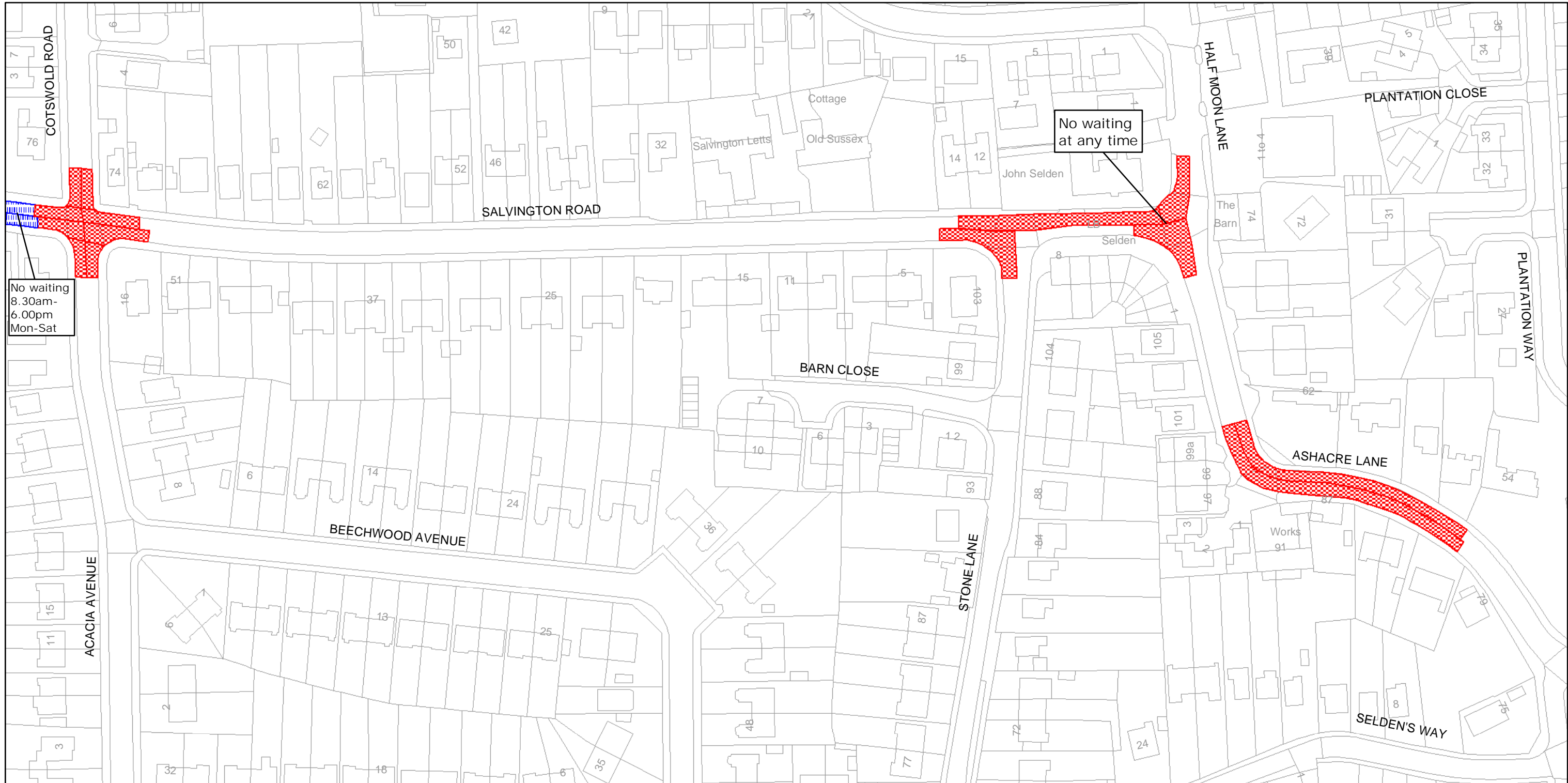
Reproduced from or based upon 2006 Ordnance Survey mapping with permission of the Controller of HMSO (c) Crown Copyright reserved.
Unauthorised reproduction infringes Crown copyright and may lead to prosecution or civil proceedings West Sussex County Council Licence No. 100018485

TILE REF NO:
TQ1105SES

SHEET ISSUE NO 1
SHEET ACTIVE FROM - 02/07/2007



SCALE:
1:1250
at A3 size



West Sussex County Council
Highways & Transport
The Grange
Tower Street
Chichester
West Sussex
PO19 1RH

WORTHING BOROUGH: SALVINGTON WARD

WAITING RESTRICTIONS

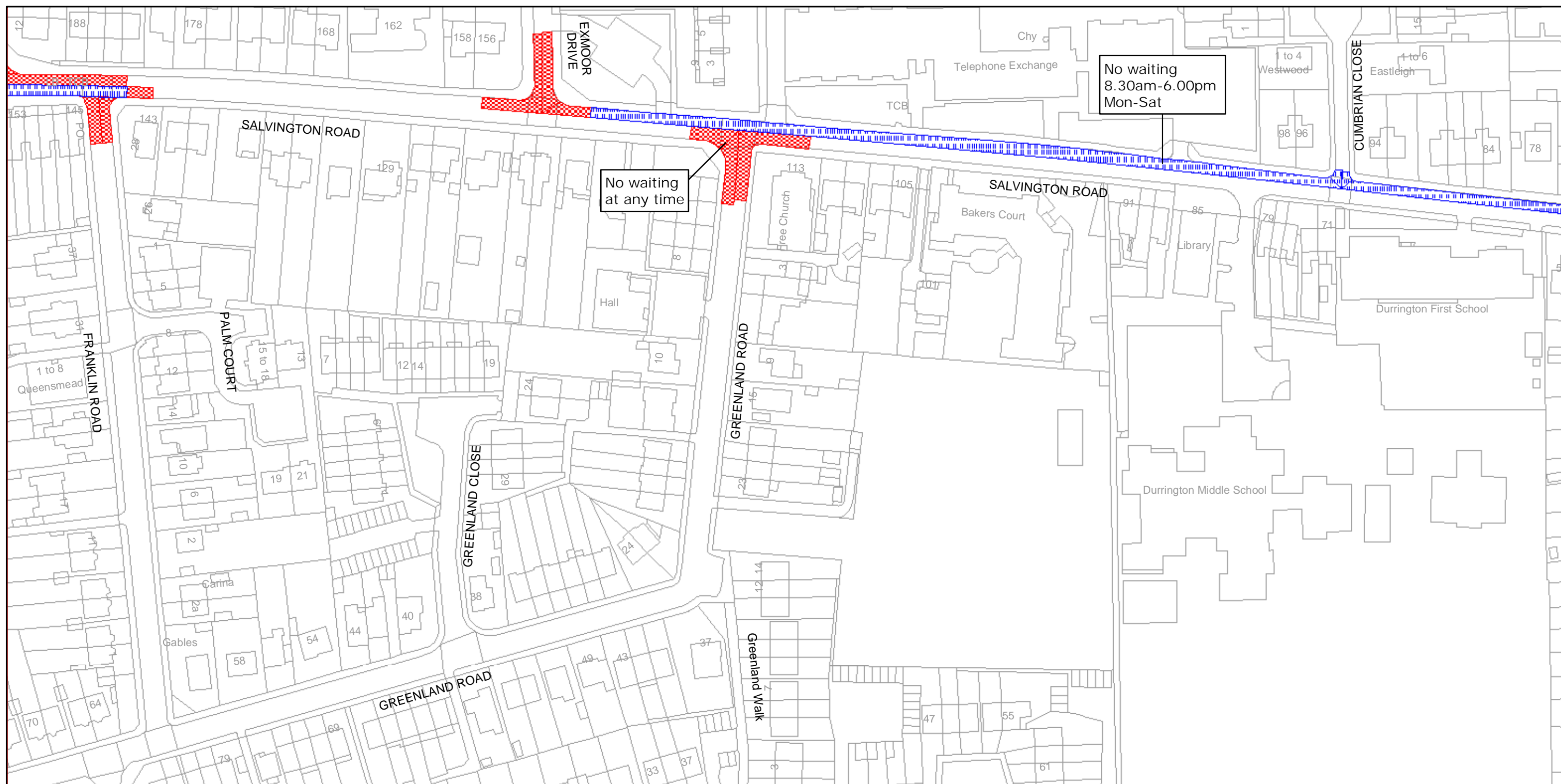
Reproduced from or based upon 2006 Ordnance Survey mapping with permission of the Controller of HMSO (c) Crown Copyright reserved.
Unauthorised reproduction infringes Crown copyright and may lead to prosecution or civil proceedings West Sussex County Council Licence No. 100018485

TILE REF NO:
TQ1205SES

SHEET ISSUE NO 1
SHEET ACTIVE FROM - 02/07/2007



SCALE:
1:1250
at A3 size



West Sussex County Council
Highways & Transport
The Grange
Tower Street
Chichester
West Sussex
PO19 1RH

WORTHING BOROUGH: SALVINGTON WARD

WAITING RESTRICTIONS

Reproduced from or based upon 2006 Ordnance Survey mapping with permission of the Controller of HMSO (c) Crown Copyright reserved.
Unauthorised reproduction infringes Crown copyright and may lead to prosecution or civil proceedings West Sussex County Council Licence No. 100018485

TILE REF NO:
TQ1205SWS

SHEET ISSUE NO 1

SHEET ACTIVE FROM - 02/07/2007



SCALE:
1:1250
at A3 size



West Sussex County Council
Highways & Transport
The Grange
Tower Street
Chichester
West Sussex
PO19 1RH

WORTHING BOROUGH: SALVINGTON & OFFINGTON WARDS
WAITING RESTRICTIONS

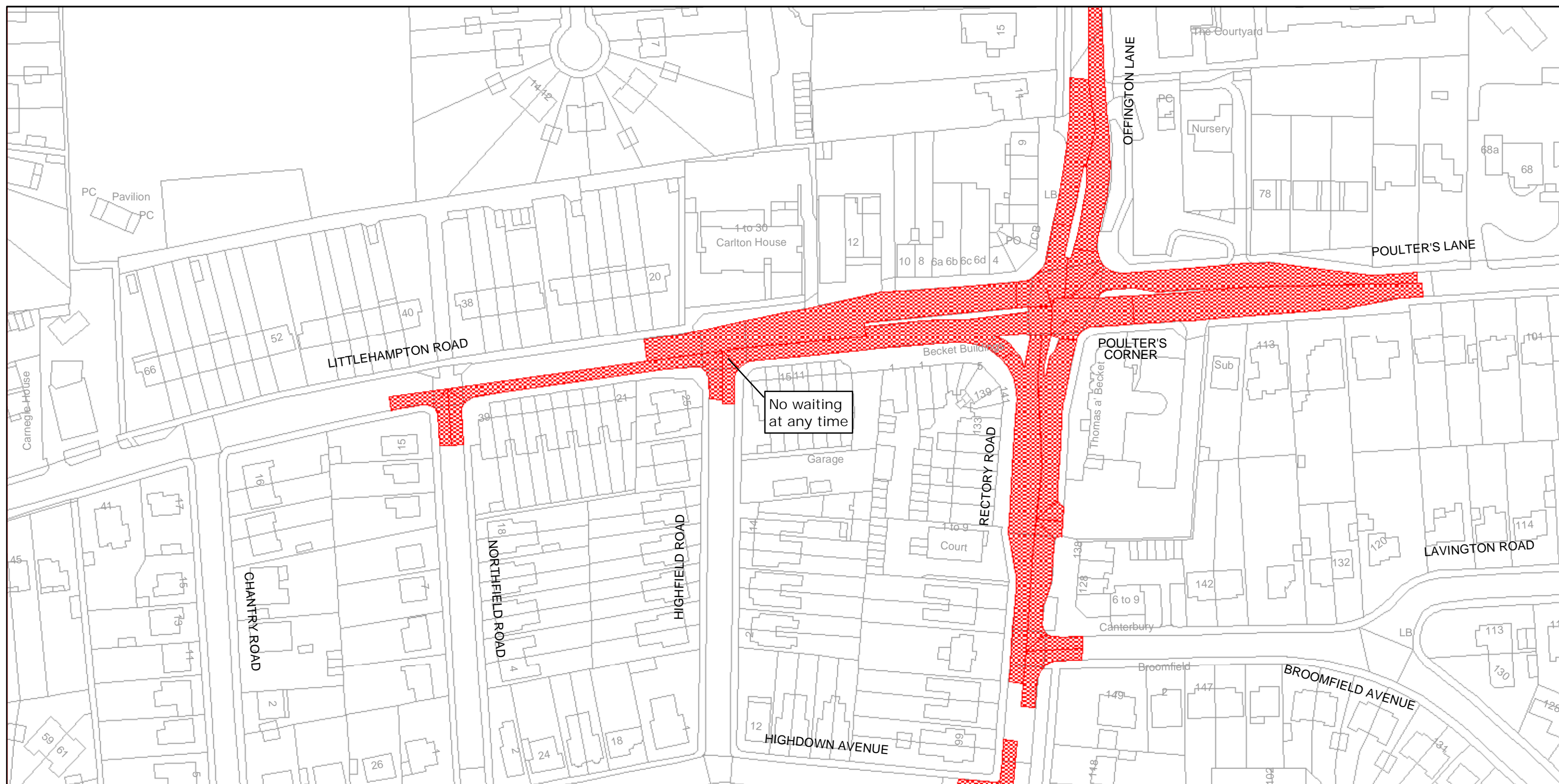
Reproduced from or based upon 2006 Ordnance Survey mapping with permission of the Controller of HMSO (c) Crown Copyright reserved.
Unauthorised reproduction infringes Crown copyright and may lead to prosecution or civil proceedings West Sussex County Council Licence No. 100018485

TILE REF NO:
TQ1304NWN

SHEET ISSUE NO 1
SHEET ACTIVE FROM - 02/07/2007



SCALE:
1:1250
at A3 size



West Sussex County Council
Highways & Transport
The Grange
Tower Street
Chichester
West Sussex
PO19 1RH

WORTHING BOROUGH:
OFFINGTON, SALVINGTON & TARRING WARDS

WAITING RESTRICTIONS

Reproduced from or based upon 2006 Ordnance Survey mapping with permission of the Controller of HMSO (c) Crown Copyright reserved.
Unauthorised reproduction infringes Crown copyright and may lead to prosecution or civil proceedings West Sussex County Council Licence No. 100018485

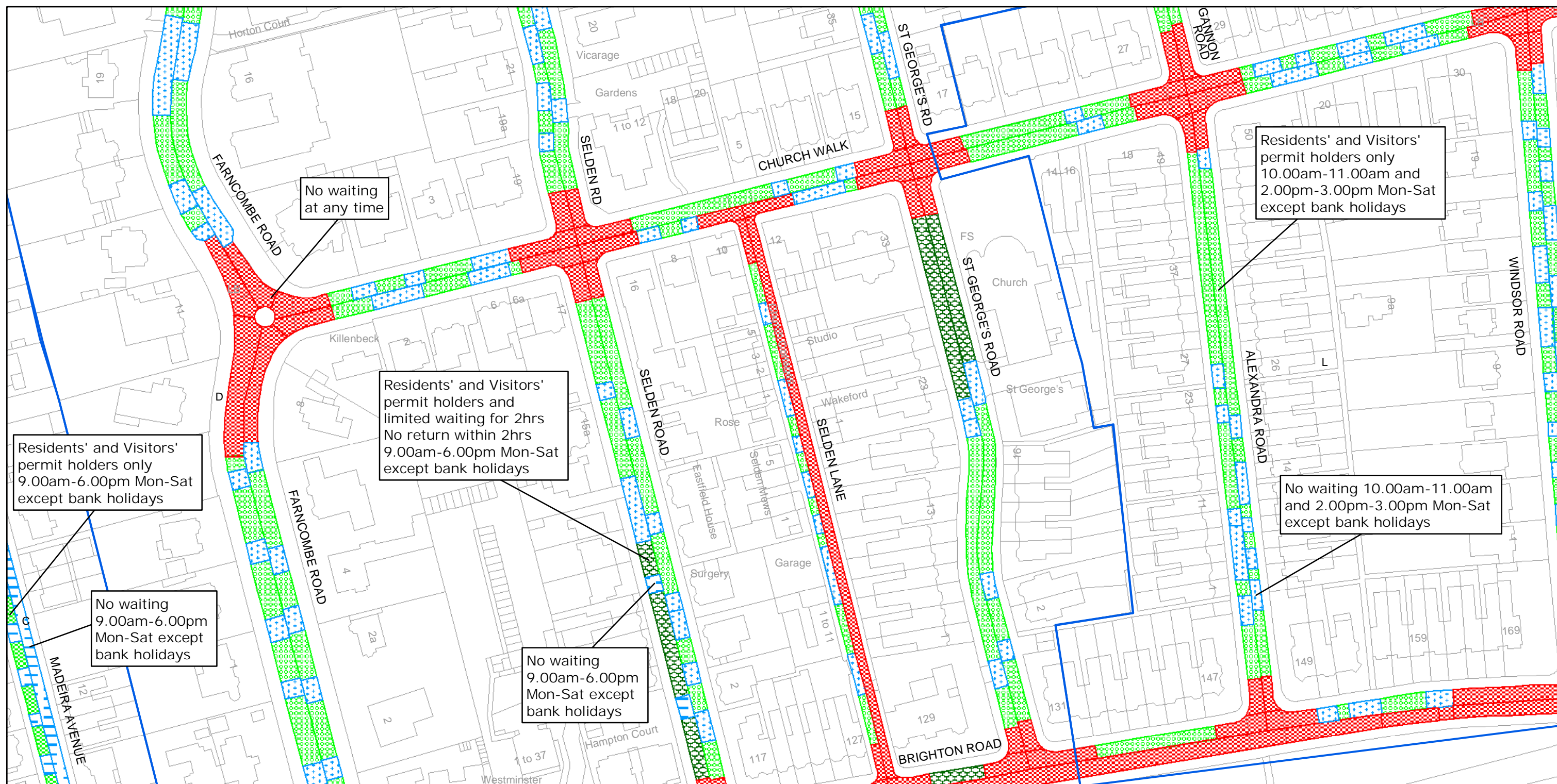
TILE REF NO:
TQ1304NWS

SHEET ISSUE NO 1
SHEET ACTIVE FROM - 02/07/2007



SCALE:
1:1250
at A3 size

SELDEN



West Sussex County Council
Highways & Transport
The Grange
Tower Street
Chichester
West Sussex
PO19 1RH

WORTHING BOROUGH: SELDEN WARD WAITING RESTRICTIONS

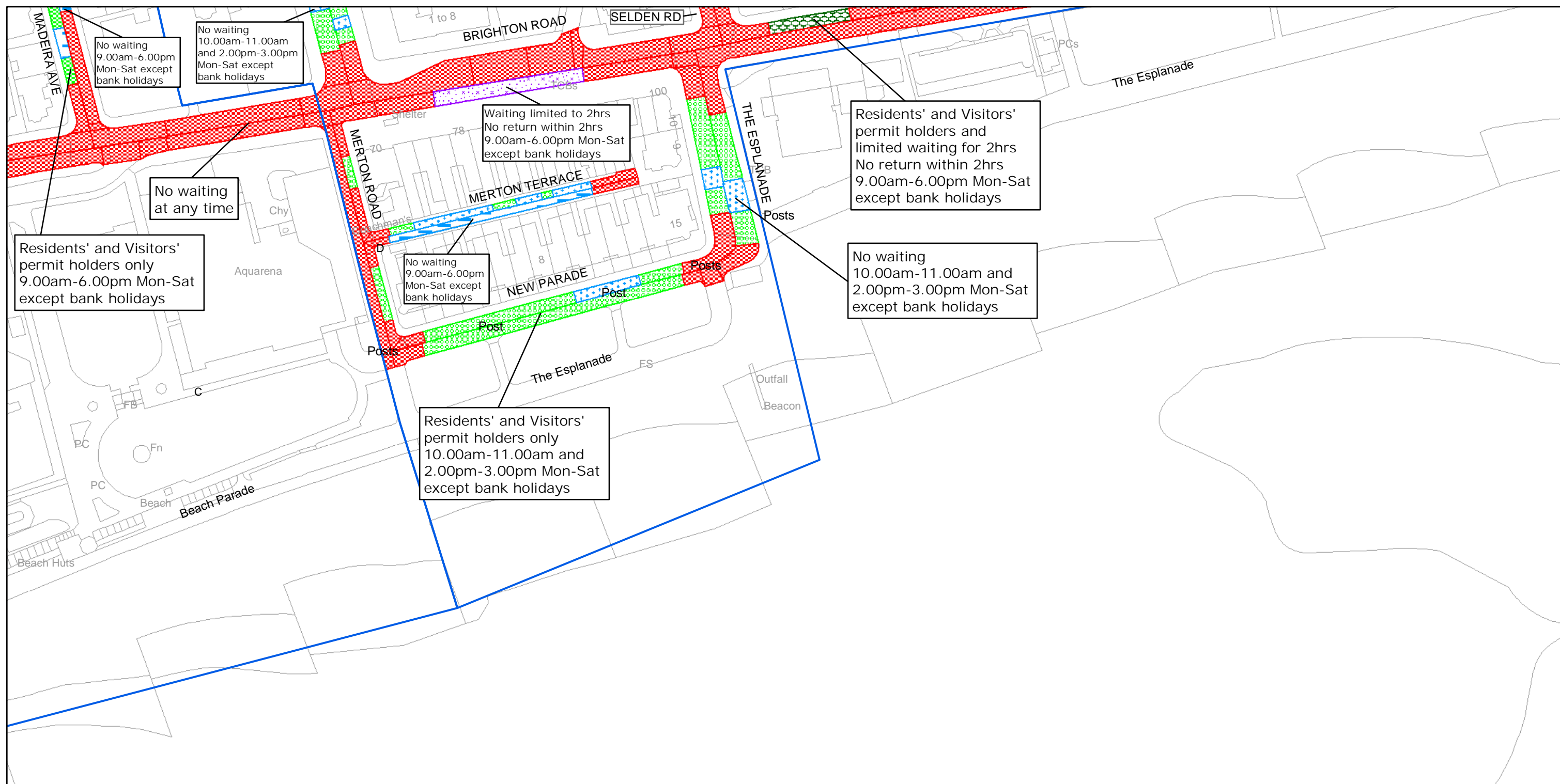
Reproduced from or based upon 2006 Ordnance Survey mapping with permission of the Controller of HMSO (c) Crown Copyright reserved.
Unauthorised reproduction infringes Crown copyright and may lead to prosecution or civil proceedings West Sussex County Council Licence No. 100018485

TILE REF NO:
TQ1502NEN

SHEET ISSUE NO 1
SHEET ACTIVE FROM - 02/07/2007



SCALE:
1:1250
at A3 size



West Sussex County Council
Highways & Transport
The Grange
Tower Street
Chichester
West Sussex
PO19 1RH

WORTHING BOROUGH: CENTRAL & SELDEN WARDS WAITING RESTRICTIONS

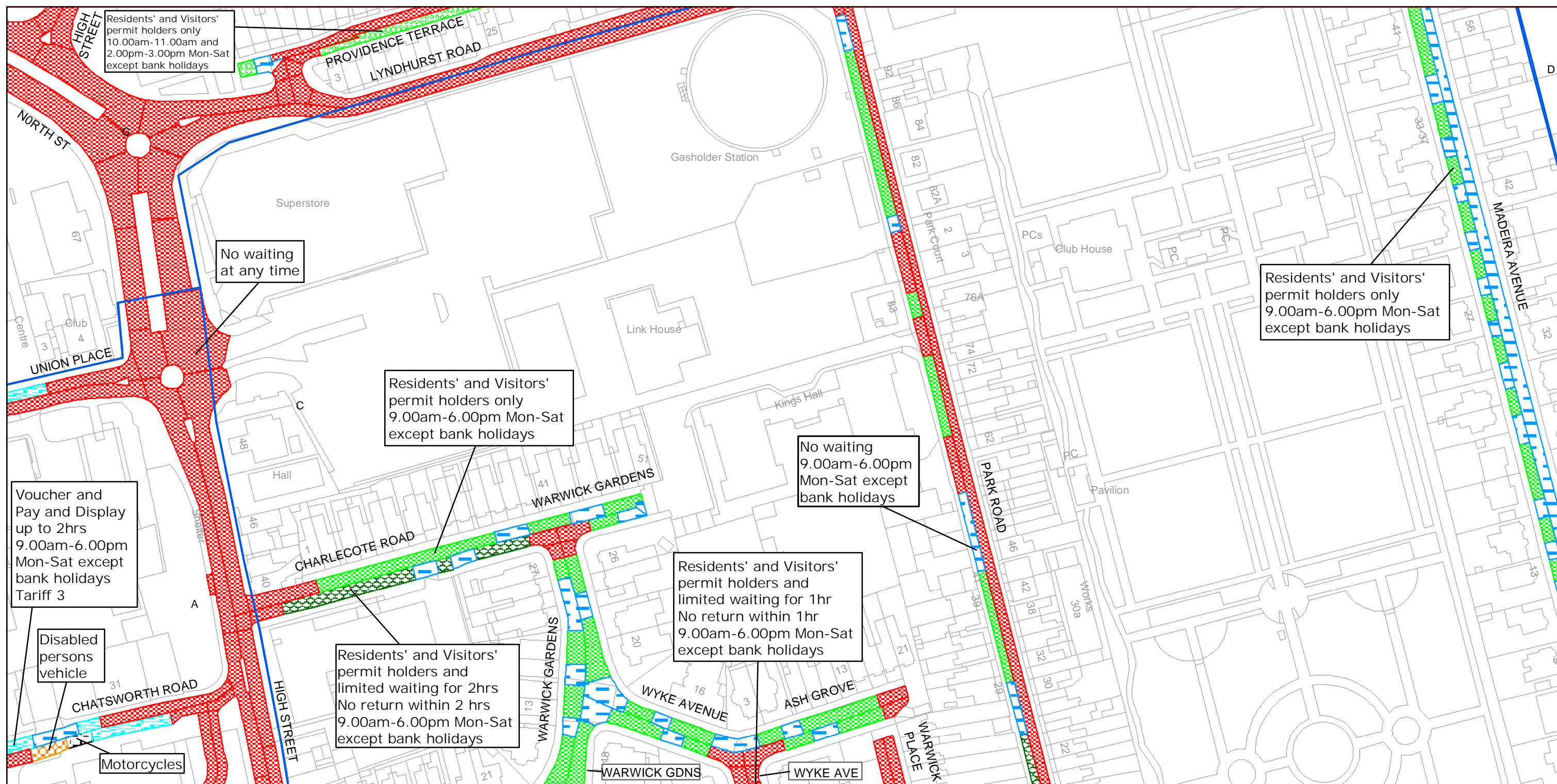
Reproduced from or based upon 2006 Ordnance Survey mapping with permission of the Controller of HMSO (c) Crown Copyright reserved.
Unauthorised reproduction infringes Crown copyright and may lead to prosecution or civil proceedings West Sussex County Council Licence No. 100018485

TILE REF NO:
TQ1502NES

SHEET ISSUE NO 1
SHEET ACTIVE FROM - 02/07/2007



SCALE:
1:1250
at A3 size



West Sussex County Council
Highways & Transport
The Grange
Tower Street
Chichester
West Sussex
PO19 1RH

WORTHING BOROUGH: CENTRAL & SELDEN WARDS

WAITING RESTRICTIONS

Reproduced from or based upon 2006 Ordnance Survey mapping with permission of the Controller of HMSO (c) Crown Copyright reserved.
Unauthorised reproduction infringes Crown copyright and may lead to prosecution or civil proceedings West Sussex County Council Licence No. 100018485

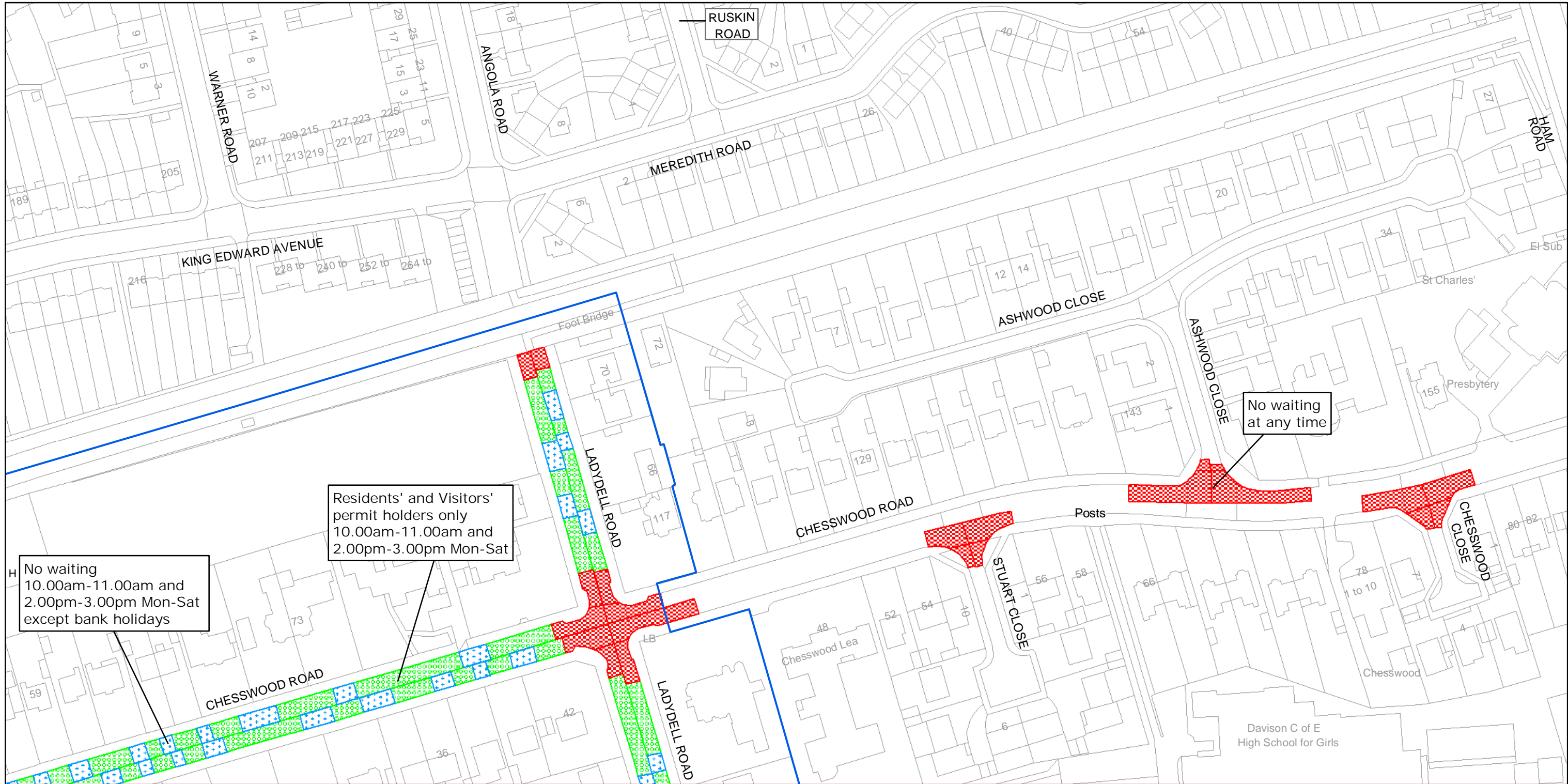
TILE REF NO:
TQ1502NWN

SHEET ISSUE NO 1

SHEET ACTIVE FROM - 02/07/2007



SCALE:
1:1250
at A3 size



West Sussex County Council
Highways & Transport
The Grange
Tower Street
Chichester
West Sussex
PO19 1RH

WORTHING BOROUGH: SELDEN WARD
WAITING RESTRICTIONS

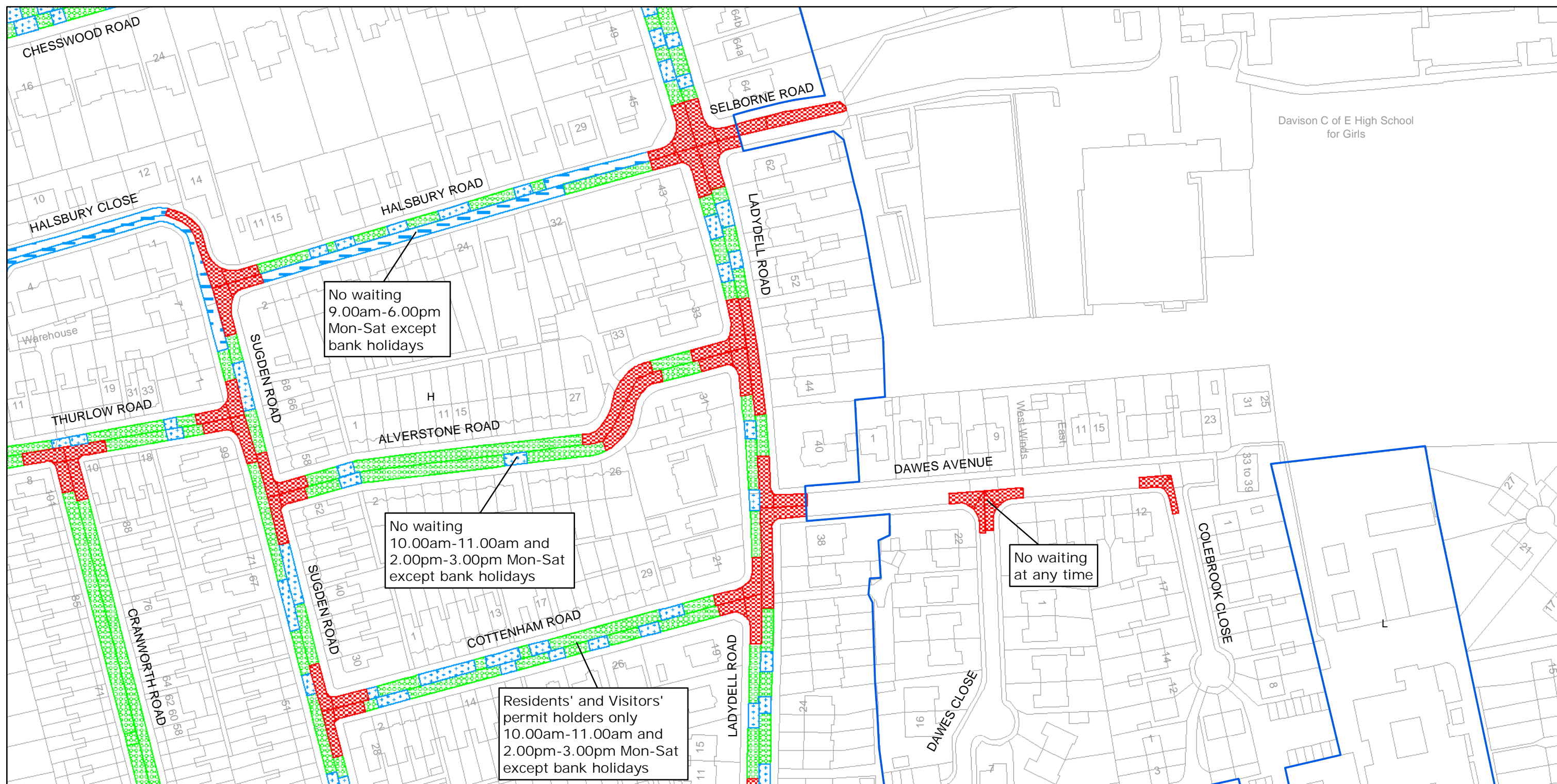
Reproduced from or based upon 2006 Ordnance Survey mapping with permission of the Controller of HMSO (c) Crown Copyright reserved.
Unauthorised reproduction infringes Crown copyright and may lead to prosecution or civil proceedings West Sussex County Council Licence No. 100018485

TILE REF NO:
TQ1503NES

SHEET ISSUE NO 1
SHEET ACTIVE FROM - 02/07/2007



SCALE:
1:1250
at A3 size



West Sussex County Council
Highways & Transport
The Grange
Tower Street
Chichester
West Sussex
PO19 1RH

WORTHING BOROUGH: SELDEN WARD

WAITING RESTRICTIONS

Reproduced from or based upon 2006 Ordnance Survey mapping with permission of the Controller of HMSO (c) Crown Copyright reserved.
Unauthorised reproduction infringes Crown copyright and may lead to prosecution or civil proceedings West Sussex County Council Licence No. 100018485

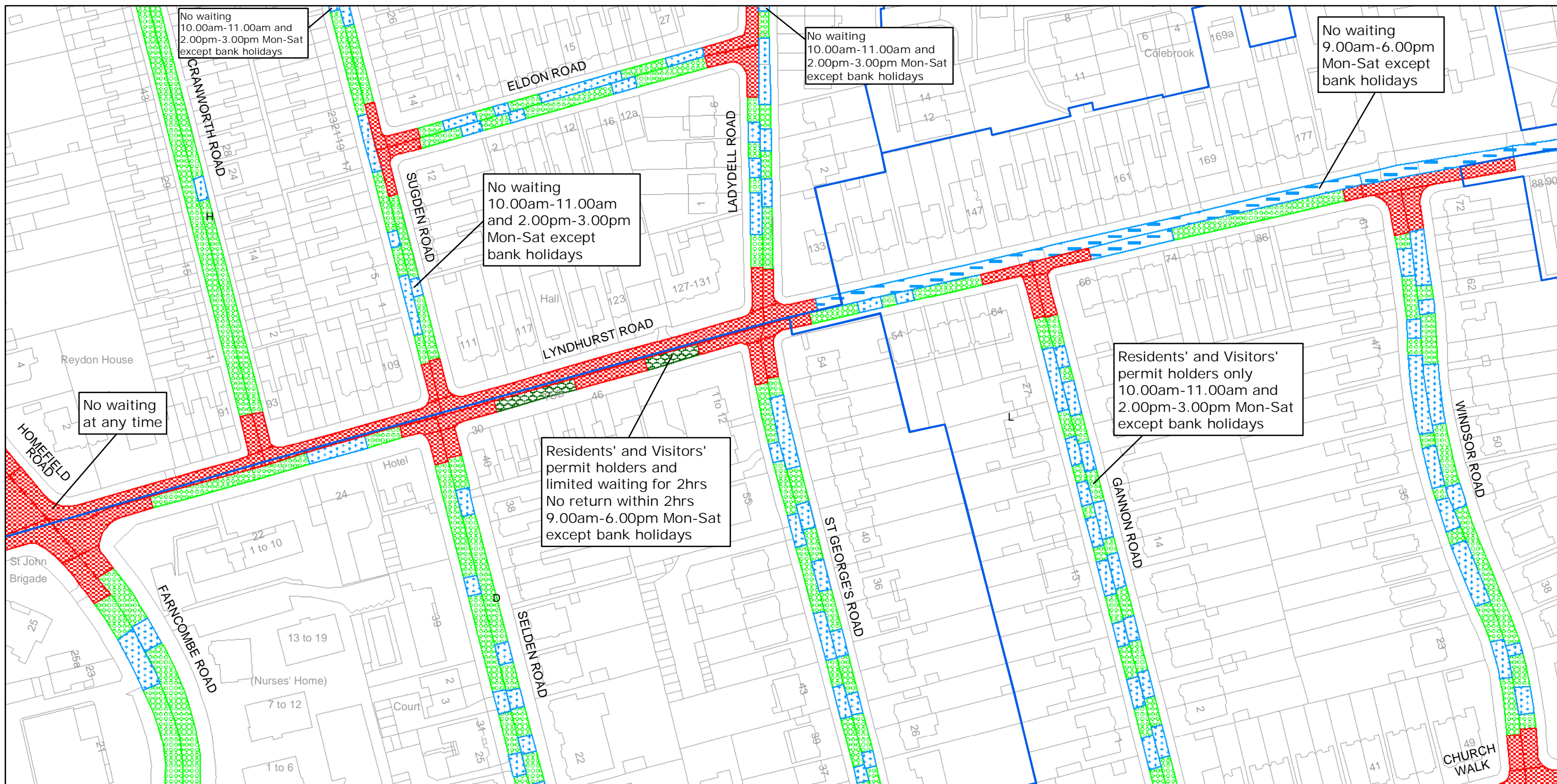
TILE REF NO:
TQ1503SEN

SHEET ISSUE NO 1

SHEET ACTIVE FROM - 02/07/2007



SCALE:
1:1250
at A3 size



West Sussex County Council
Highways & Transport
The Grange
Tower Street
Chichester
West Sussex
PO19 1RH

WORTHING BOROUGH: CENTRAL & SELDEN WARDS WAITING RESTRICTIONS

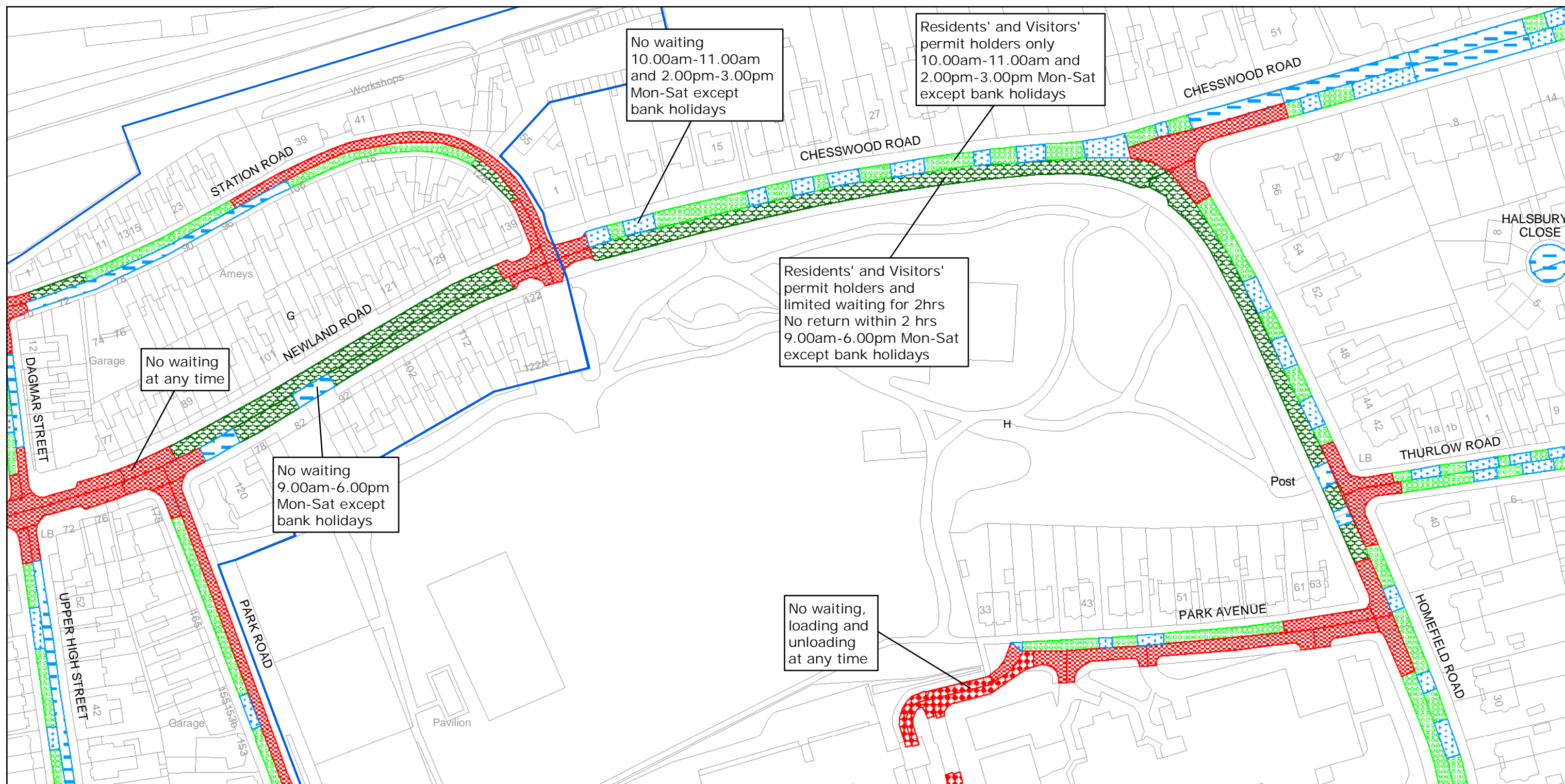
Reproduced from or based upon 2006 Ordnance Survey mapping with permission of the Controller of HMSO (c) Crown Copyright reserved.
Unauthorised reproduction infringes Crown copyright and may lead to prosecution or civil proceedings West Sussex County Council Licence No. 100018485

TILE REF NO:
TQ1503SES

SHEET ISSUE NO 1
SHEET ACTIVE FROM - 02/07/2007



SCALE:
1:1250
at A3 size




West Sussex County Council
Highways & Transport
The Grange
Tower Street
Chichester
West Sussex
PO19 1RH

WORTHING BOROUGH: CENTRAL & SELDEN WARDS WAITING RESTRICTIONS

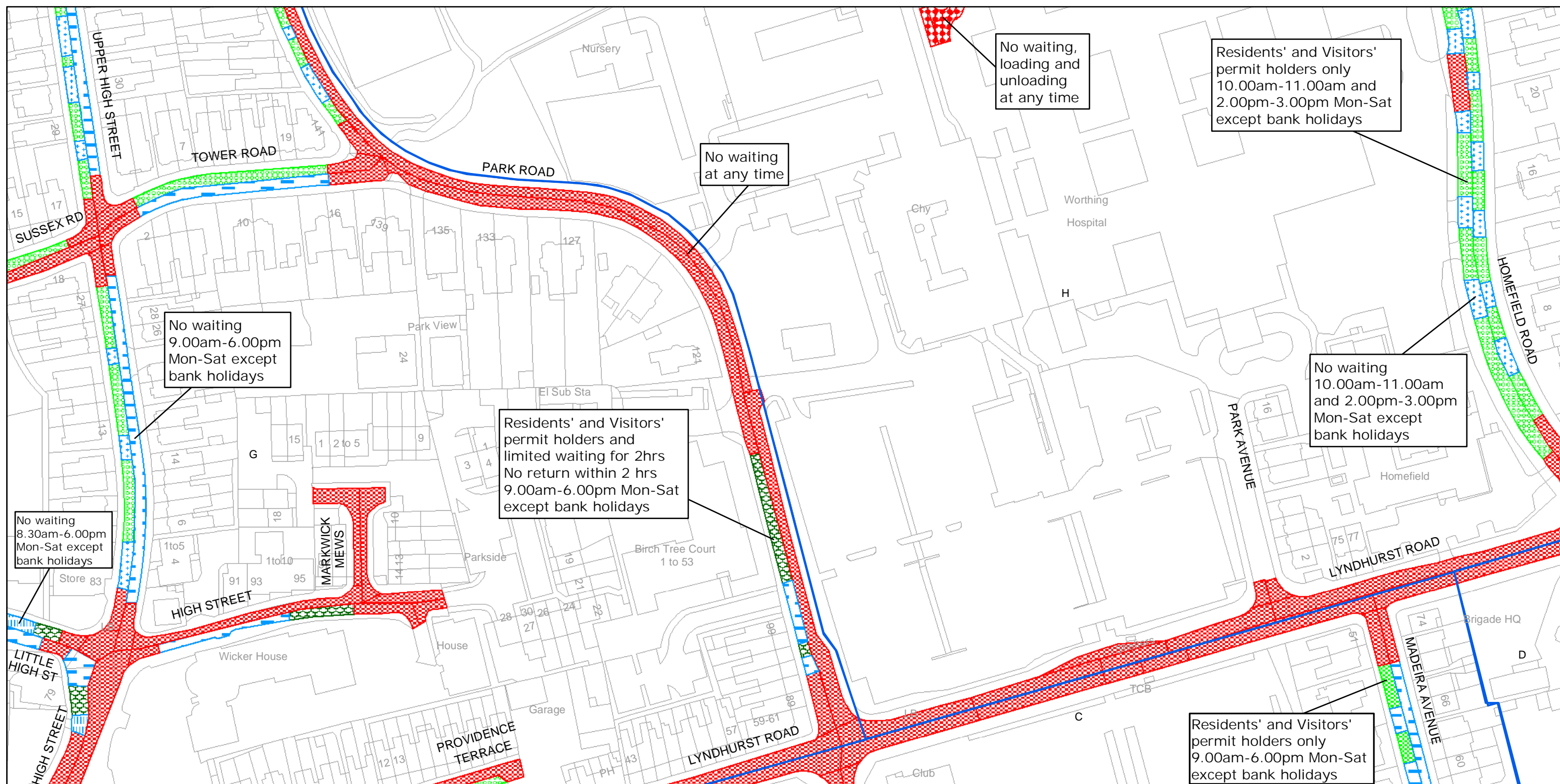
Reproduced from or based upon 2006 Ordnance Survey mapping with permission of the Controller of HMSO (c) Crown Copyright reserved.
Unauthorised reproduction infringes Crown copyright and may lead to prosecution or civil proceedings West Sussex County Council Licence No. 100018485

TILE REF NO:
TQ1503SWN

SHEET ISSUE NO 1
SHEET ACTIVE FROM - 02/07/2007



SCALE:
1:1250
at A3 size



West Sussex County Council
Highways & Transport
The Grange
Tower Street
Chichester
West Sussex
PO19 1RH

WORTHING BOROUGH: CENTRAL & SELDEN WARDS WAITING RESTRICTIONS

Reproduced from or based upon 2006 Ordnance Survey mapping with permission of the Controller of HMSO (c) Crown Copyright reserved.
Unauthorised reproduction infringes Crown copyright and may lead to prosecution or civil proceedings West Sussex County Council Licence No. 100018485

TILE REF NO:
TQ1503SWS

SHEET ISSUE NO 1

SHEET ACTIVE FROM - 02/07/2007



SCALE:
1:1250
at A3 size



West Sussex County Council
Highways & Transport
The Grange
Tower Street
Chichester
West Sussex
PO19 1RH

WORTHING BOROUGH: SELDEN WARD

WAITING RESTRICTIONS

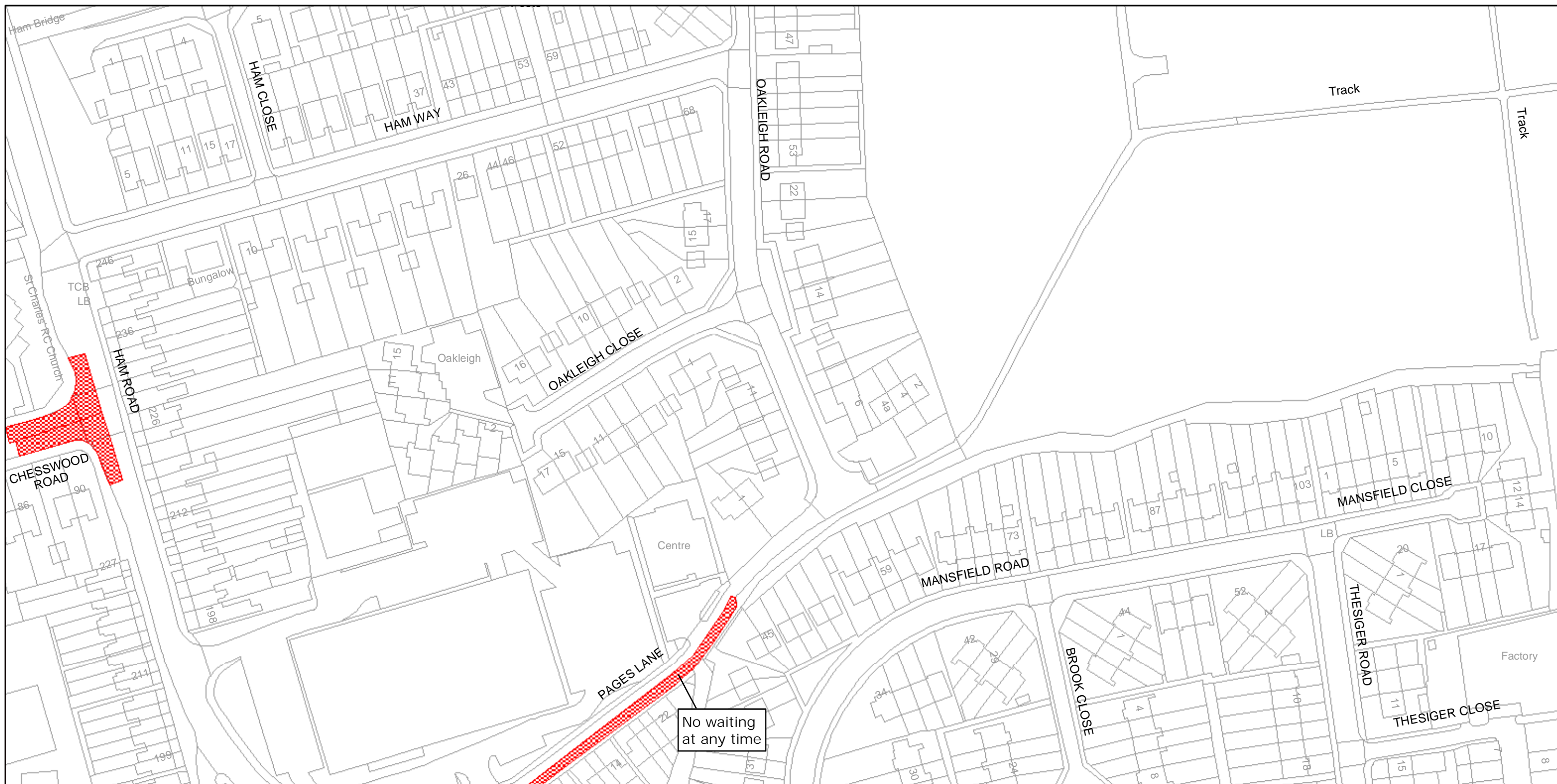
Reproduced from or based upon 2006 Ordnance Survey mapping with permission of the Controller of HMSO (c) Crown Copyright reserved.
Unauthorised reproduction infringes Crown copyright and may lead to prosecution or civil proceedings West Sussex County Council Licence No. 100018485

TILE REF NO:
TQ1602NEN

SHEET ISSUE NO 1
SHEET ACTIVE FROM - 02/07/2007



SCALE:
1:1250
at A3 size



West Sussex County Council
Highways & Transport
The Grange
Tower Street
Chichester
West Sussex
PO19 1RH

WORTHING BOROUGH: SELDEN WARD
WAITING RESTRICTIONS

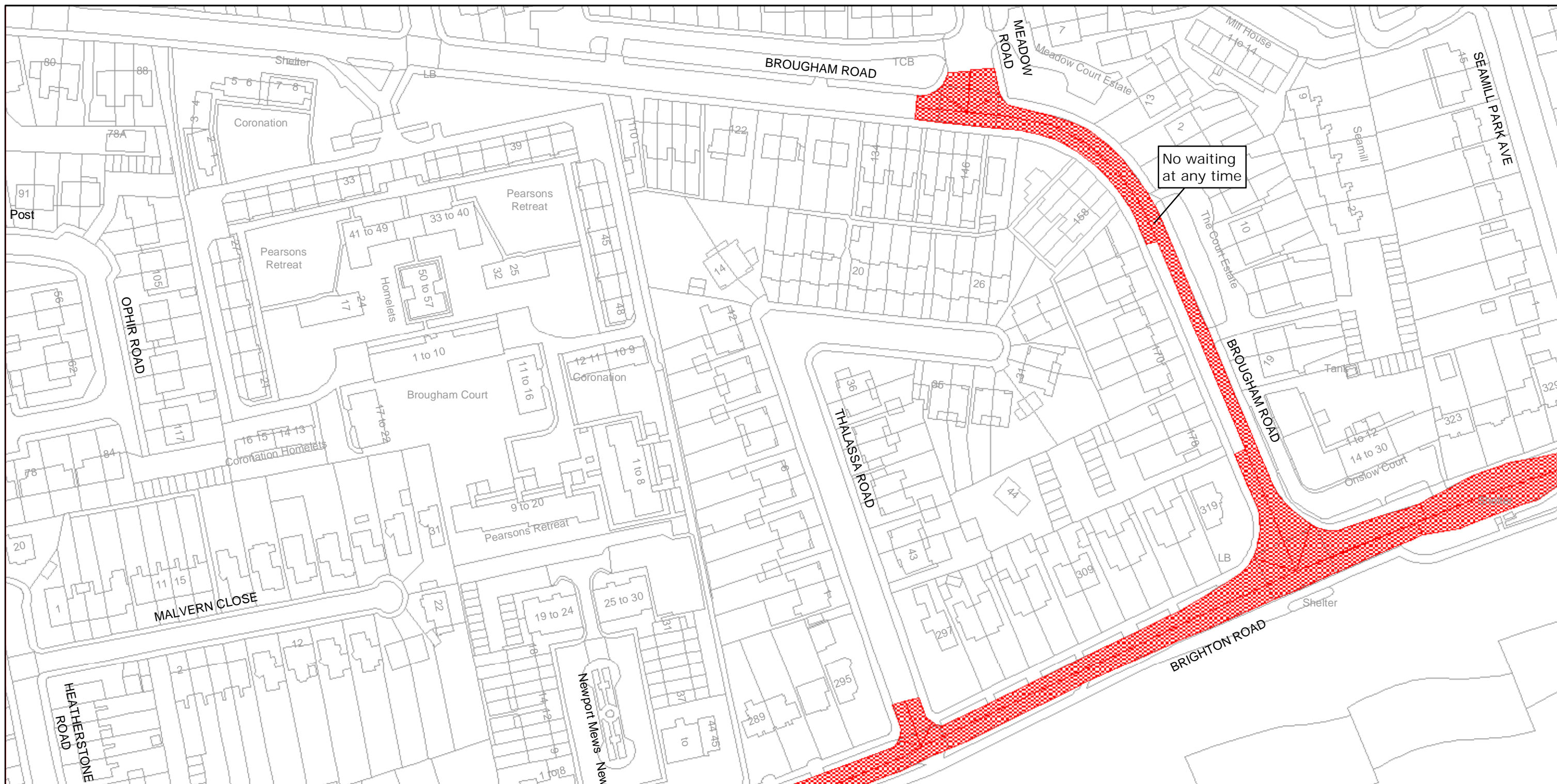
Reproduced from or based upon 2006 Ordnance Survey mapping with permission of the Controller of HMSO (c) Crown Copyright reserved.
Unauthorised reproduction infringes Crown copyright and may lead to prosecution or civil proceedings West Sussex County Council Licence No. 100018485

TILE REF NO:
TQ1603NWS

SHEET ISSUE NO 1
SHEET ACTIVE FROM - 02/07/2007



SCALE:
1:1250
at A3 size



West Sussex County Council
Highways & Transport
The Grange
Tower Street
Chichester
West Sussex
PO19 1RH

WORTHING BOROUGH: SELDEN WARD

WAITING RESTRICTIONS

Reproduced from or based upon 2006 Ordnance Survey mapping with permission of the Controller of HMSO (c) Crown Copyright reserved.
Unauthorised reproduction infringes Crown copyright and may lead to prosecution or civil proceedings West Sussex County Council Licence No. 100018485

TILE REF NO:

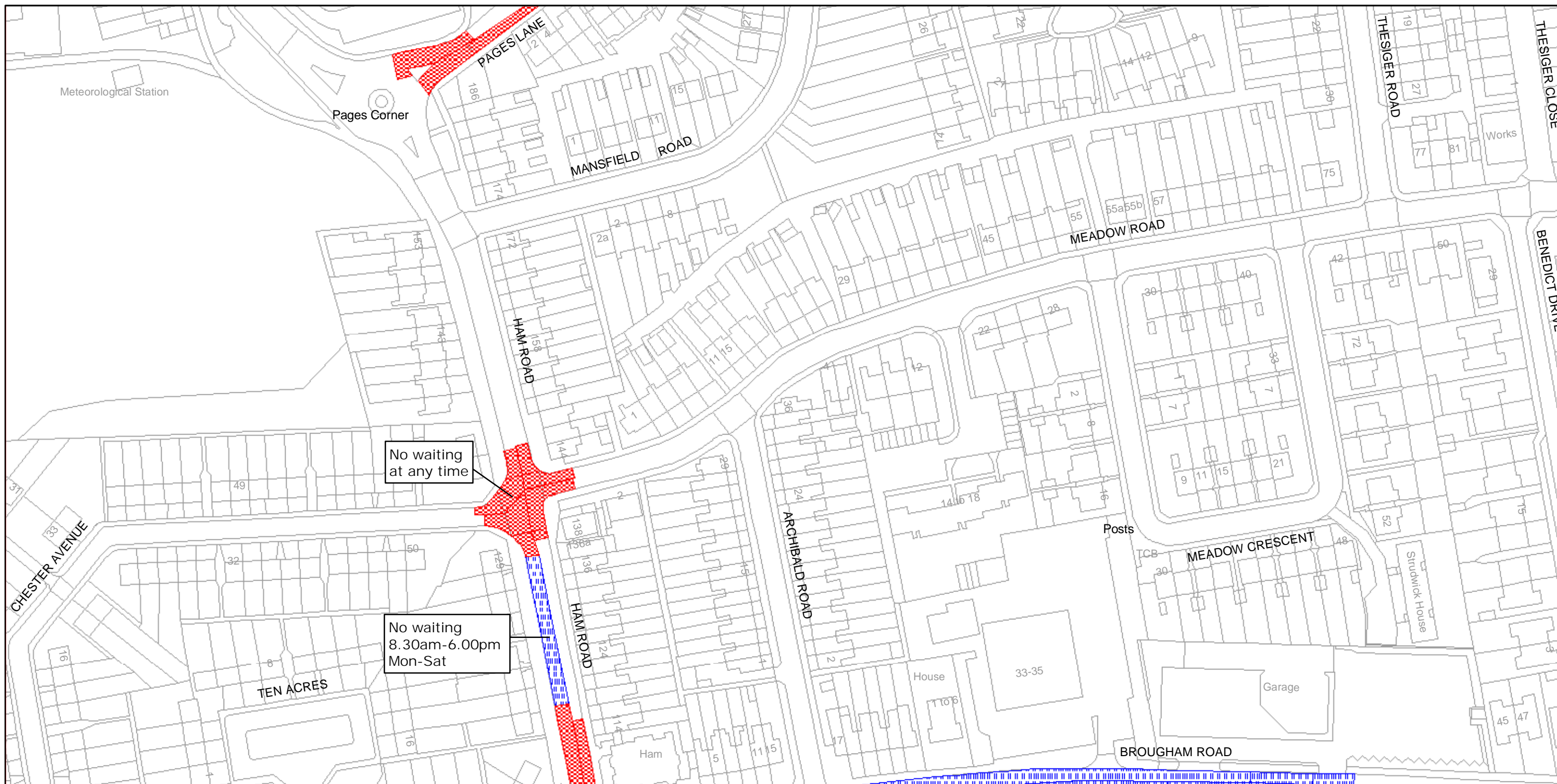
TQ1603SES

SHEET ISSUE NO 1

SHEET ACTIVE FROM - 02/07/2007



SCALE:
1:1250
at A3 size



West Sussex County Council
Highways & Transport
The Grange
Tower Street
Chichester
West Sussex
PO19 1RH

WORTHING BOROUGH: SELDEN WARD

WAITING RESTRICTIONS

Reproduced from or based upon 2006 Ordnance Survey mapping with permission of the Controller of HMSO (c) Crown Copyright reserved.
Unauthorised reproduction infringes Crown copyright and may lead to prosecution or civil proceedings West Sussex County Council Licence No. 100018485

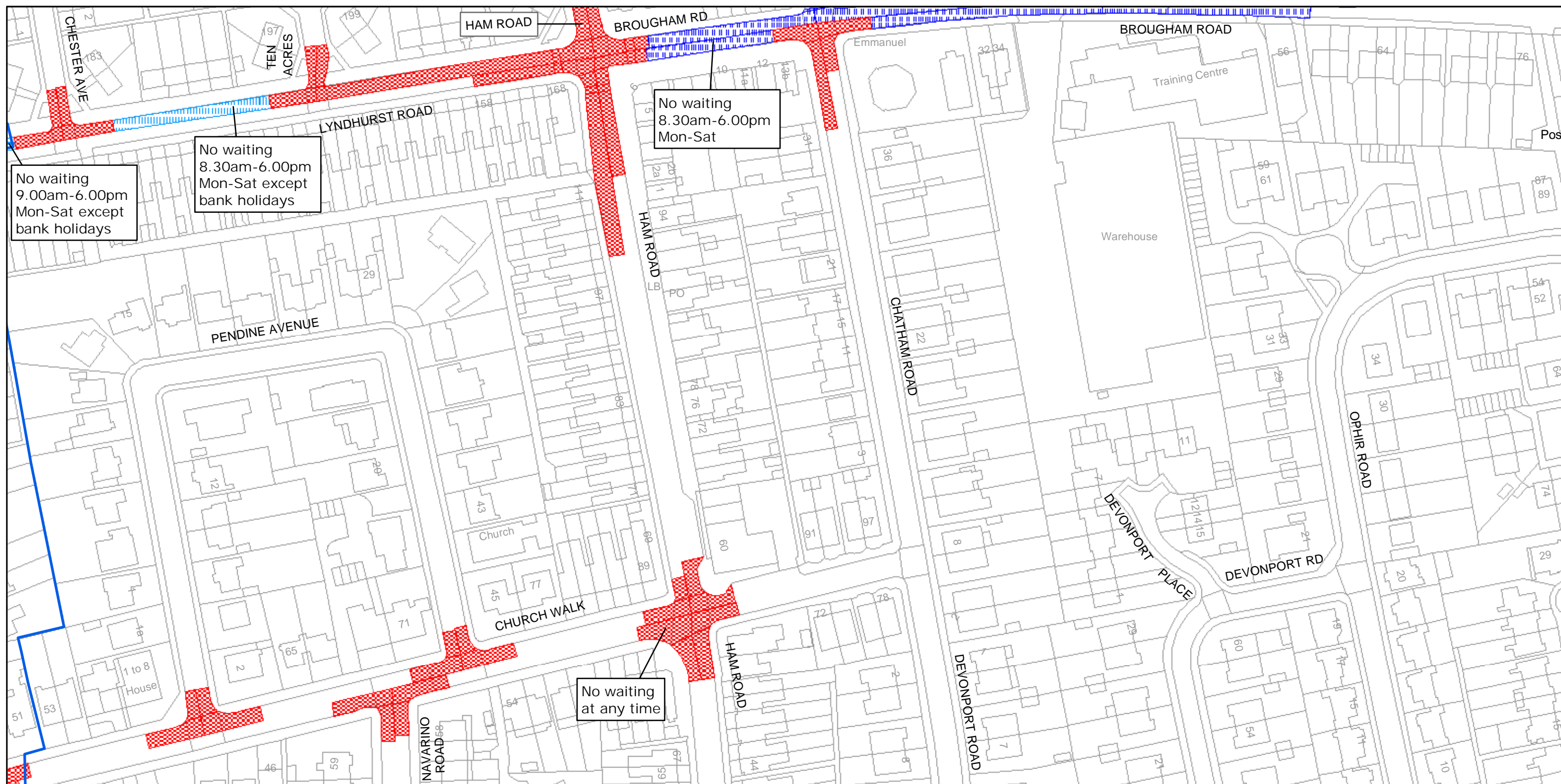
TILE REF NO:
TQ1603SWN

SHEET ISSUE NO 1

SHEET ACTIVE FROM - 02/07/2007



SCALE:
1:1250
at A3 size



West Sussex County Council
Highways & Transport
The Grange
Tower Street
Chichester
West Sussex
PO19 1RH

WORTHING BOROUGH: SELDEN WARD WAITING RESTRICTIONS

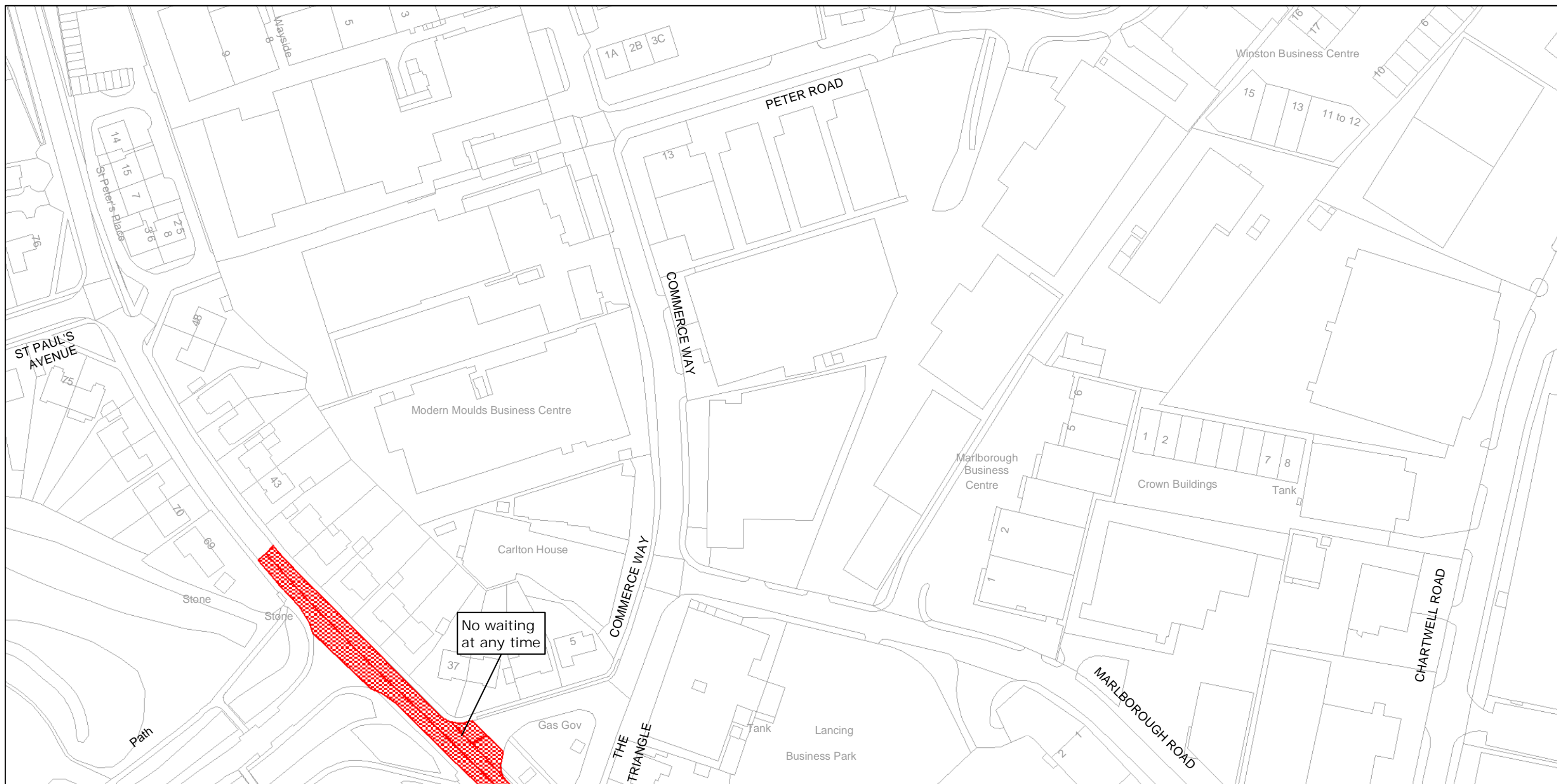
Reproduced from or based upon 2006 Ordnance Survey mapping with permission of the Controller of HMSO (c) Crown Copyright reserved.
Unauthorised reproduction infringes Crown copyright and may lead to prosecution or civil proceedings West Sussex County Council Licence No. 100018485

TILE REF NO:
TQ1603SWS

SHEET ISSUE NO 1
SHEET ACTIVE FROM - 02/07/2007



SCALE:
1:1250
at A3 size



West Sussex County Council
Highways & Transport
The Grange
Tower Street
Chichester
West Sussex
PO19 1RH

WORTHING BOROUGH: SELDEN WARD

WAITING RESTRICTIONS

Reproduced from or based upon 2006 Ordnance Survey mapping with permission of the Controller of HMSO (c) Crown Copyright reserved.
Unauthorised reproduction infringes Crown copyright and may lead to prosecution or civil proceedings West Sussex County Council Licence No. 100018485

TILE REF NO:

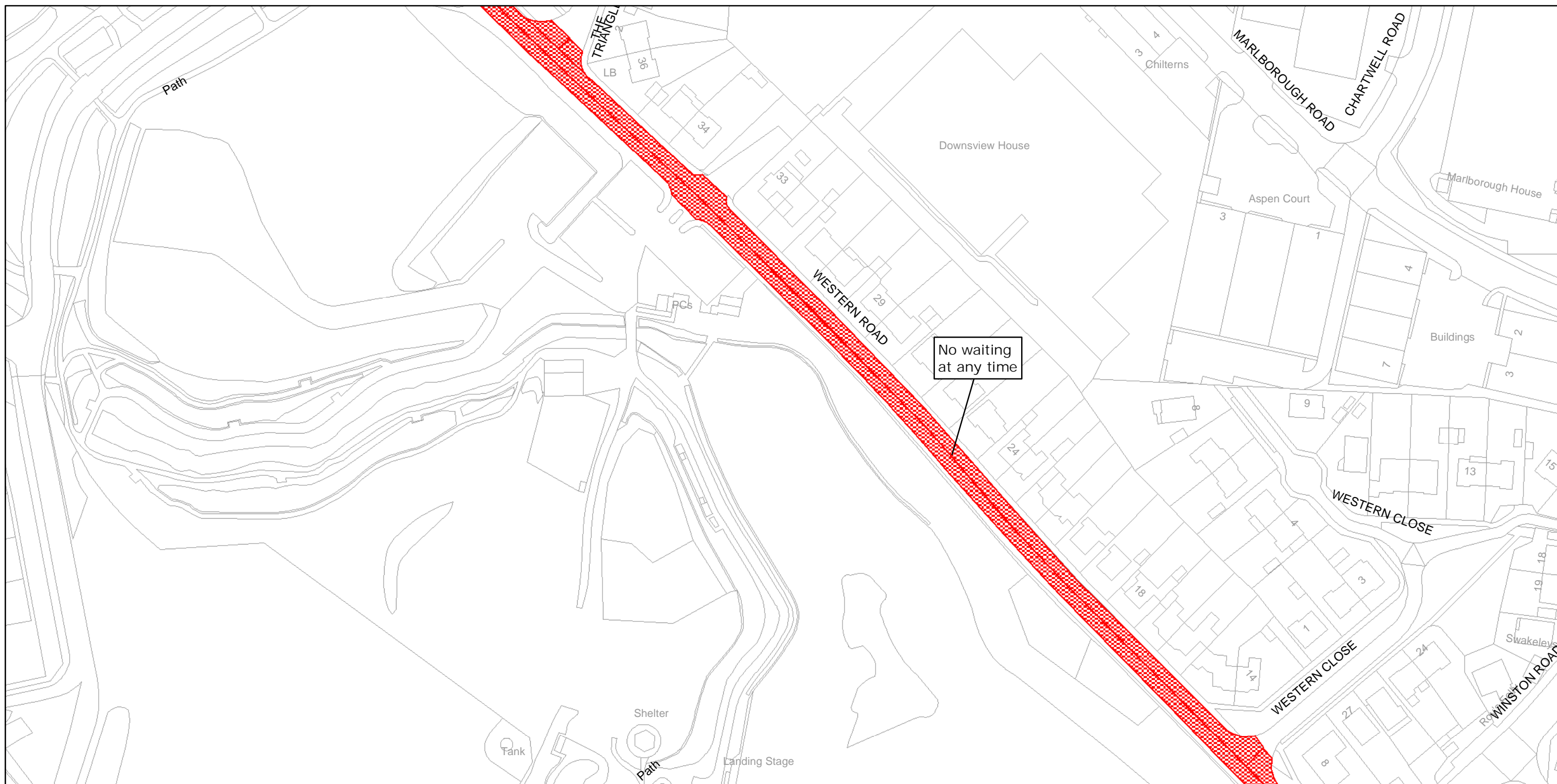
TQ1703NWN

SHEET ISSUE NO 1

SHEET ACTIVE FROM - 02/07/2007



SCALE:
1:1250
at A3 size



West Sussex County Council
Highways & Transport
The Grange
Tower Street
Chichester
West Sussex
PO19 1RH

WORTHING BOROUGH: SELDEN WARD

WAITING RESTRICTIONS

Reproduced from or based upon 2006 Ordnance Survey mapping with permission of the Controller of HMSO (c) Crown Copyright reserved.
Unauthorised reproduction infringes Crown copyright and may lead to prosecution or civil proceedings West Sussex County Council Licence No. 100018485

TILE REF NO:

TQ1703NWS

SHEET ISSUE NO 1

SHEET ACTIVE FROM - 02/07/2007



SCALE:
1:1250
at A3 size



West Sussex County Council
Highways & Transport
The Grange
Tower Street
Chichester
West Sussex
PO19 1RH

WORTHING BOROUGH: SELDEN WARD

WAITING RESTRICTIONS

TILE REF NO:
TQ1703SEN

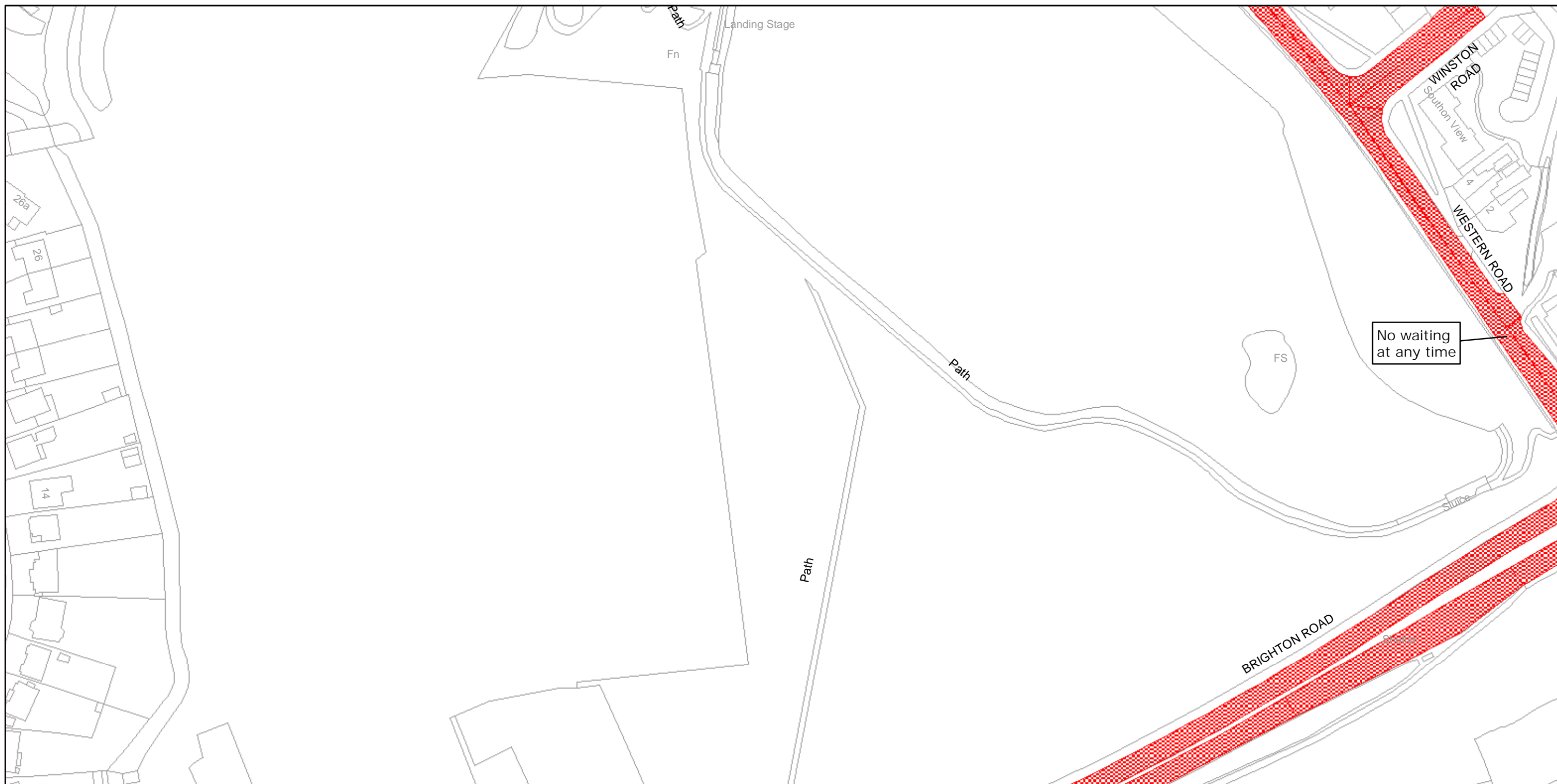
SHEET ISSUE NO 1

SHEET ACTIVE FROM - 02/07/2007



SCALE:
1:1250
at A3 size

Reproduced from or based upon 2006 Ordnance Survey mapping with permission of the Controller of HMSO (c) Crown Copyright reserved.
Unauthorised reproduction infringes Crown copyright and may lead to prosecution or civil proceedings West Sussex County Council Licence No. 100018485



West Sussex County Council
Highways & Transport
The Grange
Tower Street
Chichester
West Sussex
PO19 1RH

WORTHING BOROUGH: SELDEN WARD
WAITING RESTRICTIONS

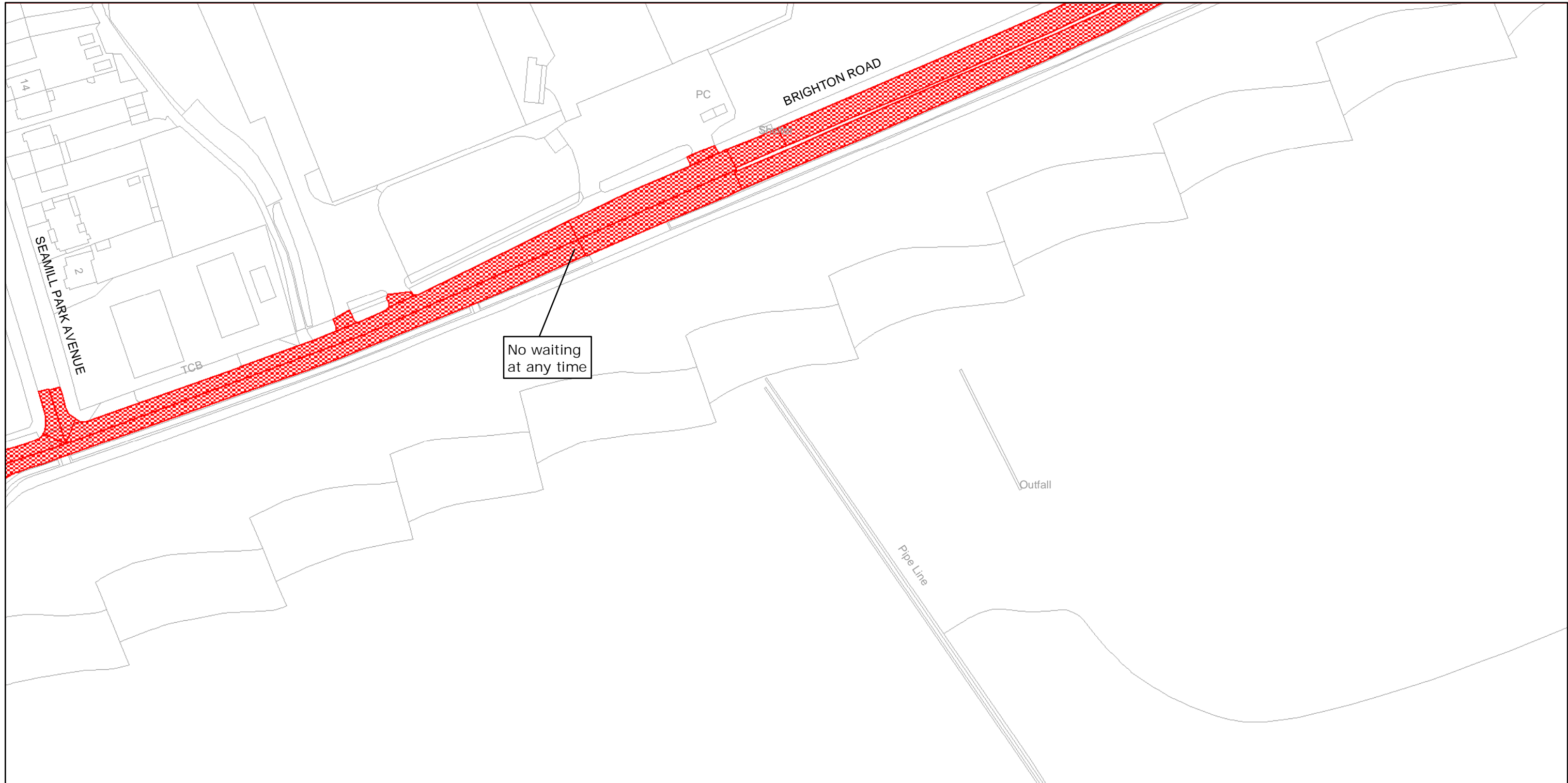
Reproduced from or based upon 2006 Ordnance Survey mapping with permission of the Controller of HMSO (c) Crown Copyright reserved.
Unauthorised reproduction infringes Crown copyright and may lead to prosecution or civil proceedings West Sussex County Council Licence No. 100018485

TILE REF NO:
TQ1703SWN

SHEET ISSUE NO 1
SHEET ACTIVE FROM - 02/07/2007



SCALE:
1:1250
at A3 size



West Sussex County Council
 Highways & Transport
 The Grange
 Tower Street
 Chichester
 West Sussex
 PO19 1RH

WORTHING BOROUGH: SELDEN WARD

WAITING RESTRICTIONS

TILE REF NO:
 TQ1703SWS

SHEET ISSUE NO 1

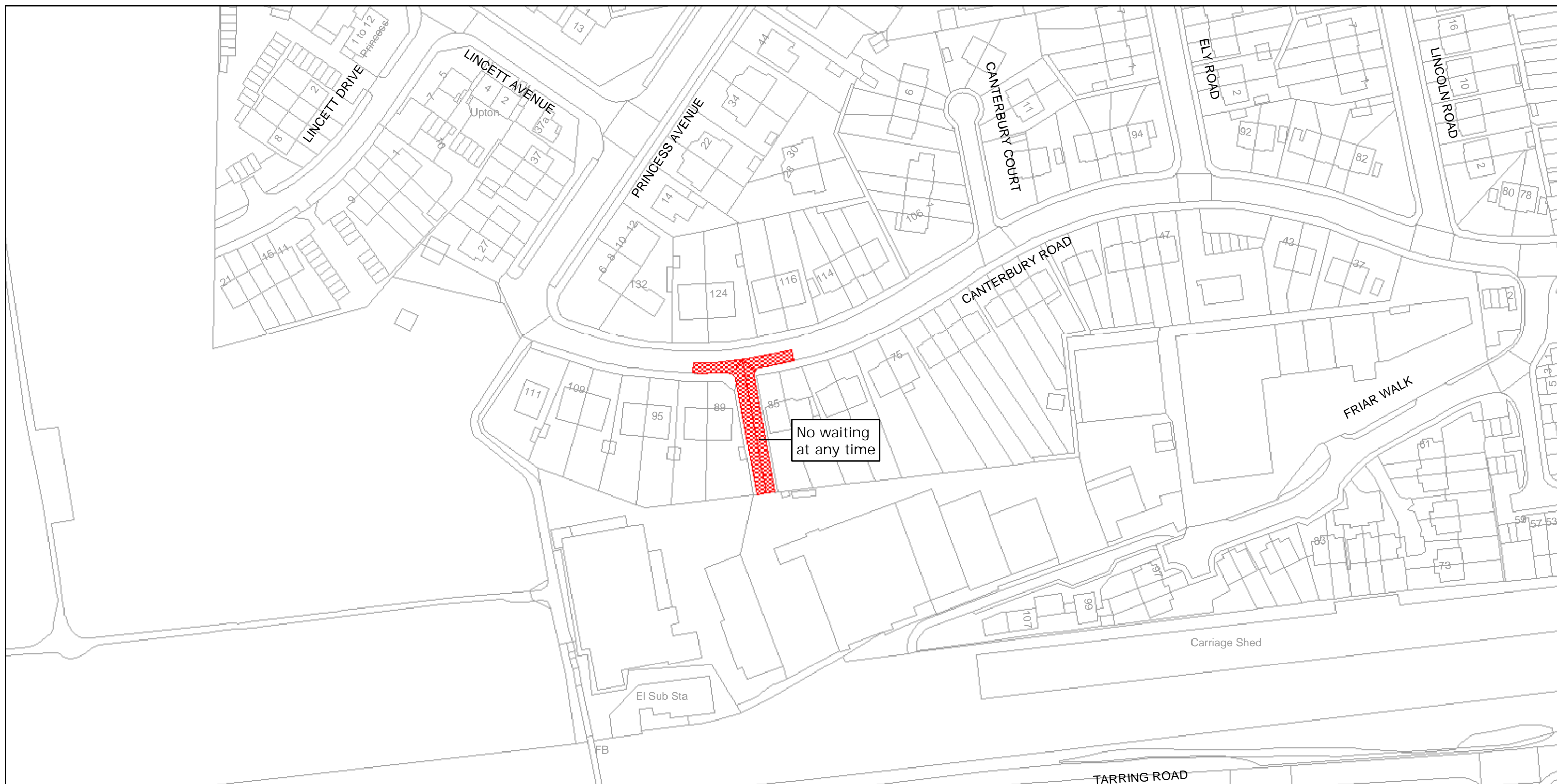
SHEET ACTIVE FROM - 02/07/2007



SCALE:
 1:1250
 at A3 size

Reproduced from or based upon 2006 Ordnance Survey mapping with permission of the Controller of HMSO (c) Crown Copyright reserved.
 Unauthorised reproduction infringes Crown copyright and may lead to prosecution or civil proceedings West Sussex County Council Licence No. 100018485

TARRING



West Sussex County Council
Highways & Transport
The Grange
Tower Street
Chichester
West Sussex
PO19 1RH

WORTHING BOROUGH: TARRING WARD

WAITING RESTRICTIONS

Reproduced from or based upon 2006 Ordnance Survey mapping with permission of the Controller of HMSO (c) Crown Copyright reserved.
Unauthorised reproduction infringes Crown copyright and may lead to prosecution or civil proceedings West Sussex County Council Licence No. 100018485

TILE REF NO:
TQ1203SEN

SHEET ISSUE NO 1
SHEET ACTIVE FROM - 02/07/2007



SCALE:
1:1250
at A3 size



West Sussex County Council
Highways & Transport
The Grange
Tower Street
Chichester
West Sussex
PO19 1RH

Reproduced from or based upon 2006 Ordnance Survey mapping with permission of the Controller of HMSO (c) Crown Copyright reserved.
Unauthorised reproduction infringes Crown copyright and may lead to prosecution or civil proceedings West Sussex County Council Licence No. 100018485

WORTHING BOROUGH: CASTLE & TARRING WARDS

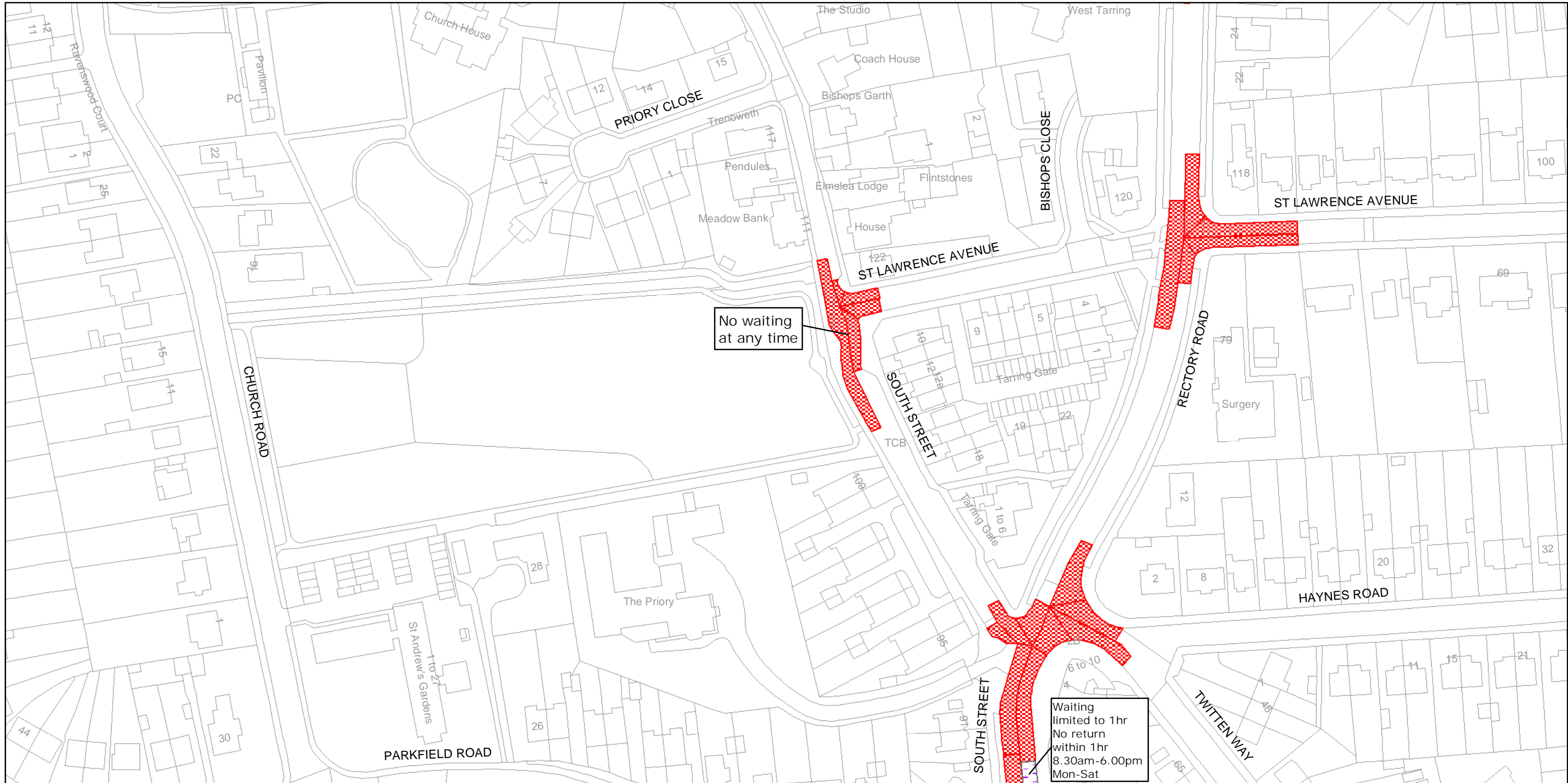
WAITING RESTRICTIONS

TILE REF NO:
TQ1204SWS

SHEET ISSUE NO 1
SHEET ACTIVE FROM - 02/07/2007



SCALE:
1:1250
at A3 size



West Sussex County Council
Highways & Transport
The Grange
Tower Street
Chichester
West Sussex
PO19 1RH

WORTHING BOROUGH: GAISFORD & TARRING WARDS
WAITING RESTRICTIONS

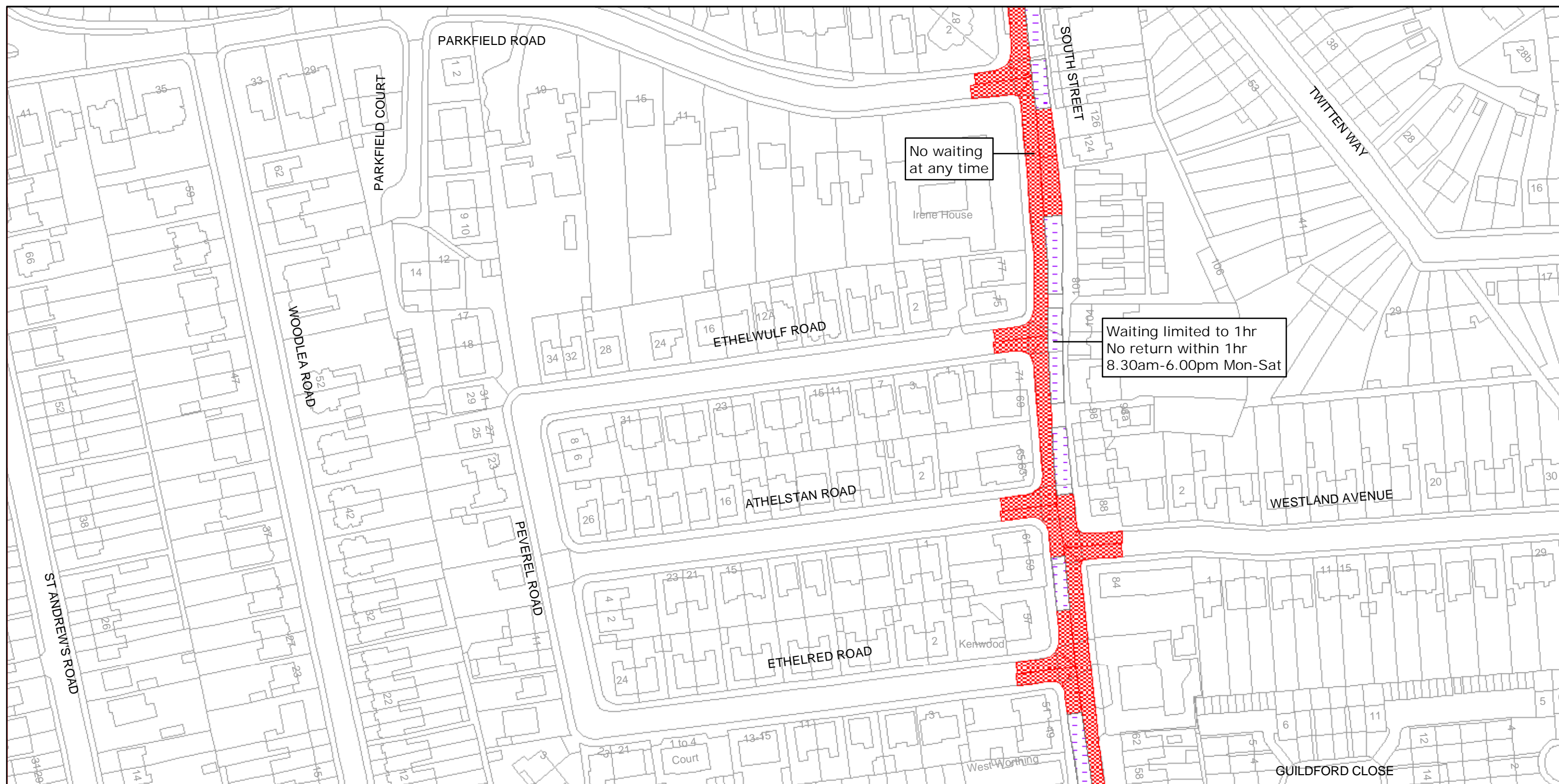
Reproduced from or based upon 2006 Ordnance Survey mapping with permission of the Controller of HMSO (c) Crown Copyright reserved.
Unauthorised reproduction infringes Crown copyright and may lead to prosecution or civil proceedings West Sussex County Council Licence No. 100018485

TILE REF NO:
TQ1303NWN

SHEET ISSUE NO 1
SHEET ACTIVE FROM - 02/07/2007



SCALE:
1:1250
at A3 size



West Sussex County Council
Highways & Transport
The Grange
Tower Street
Chichester
West Sussex
PO19 1RH

WORTHING BOROUGH: TARRING WARD
WAITING RESTRICTIONS

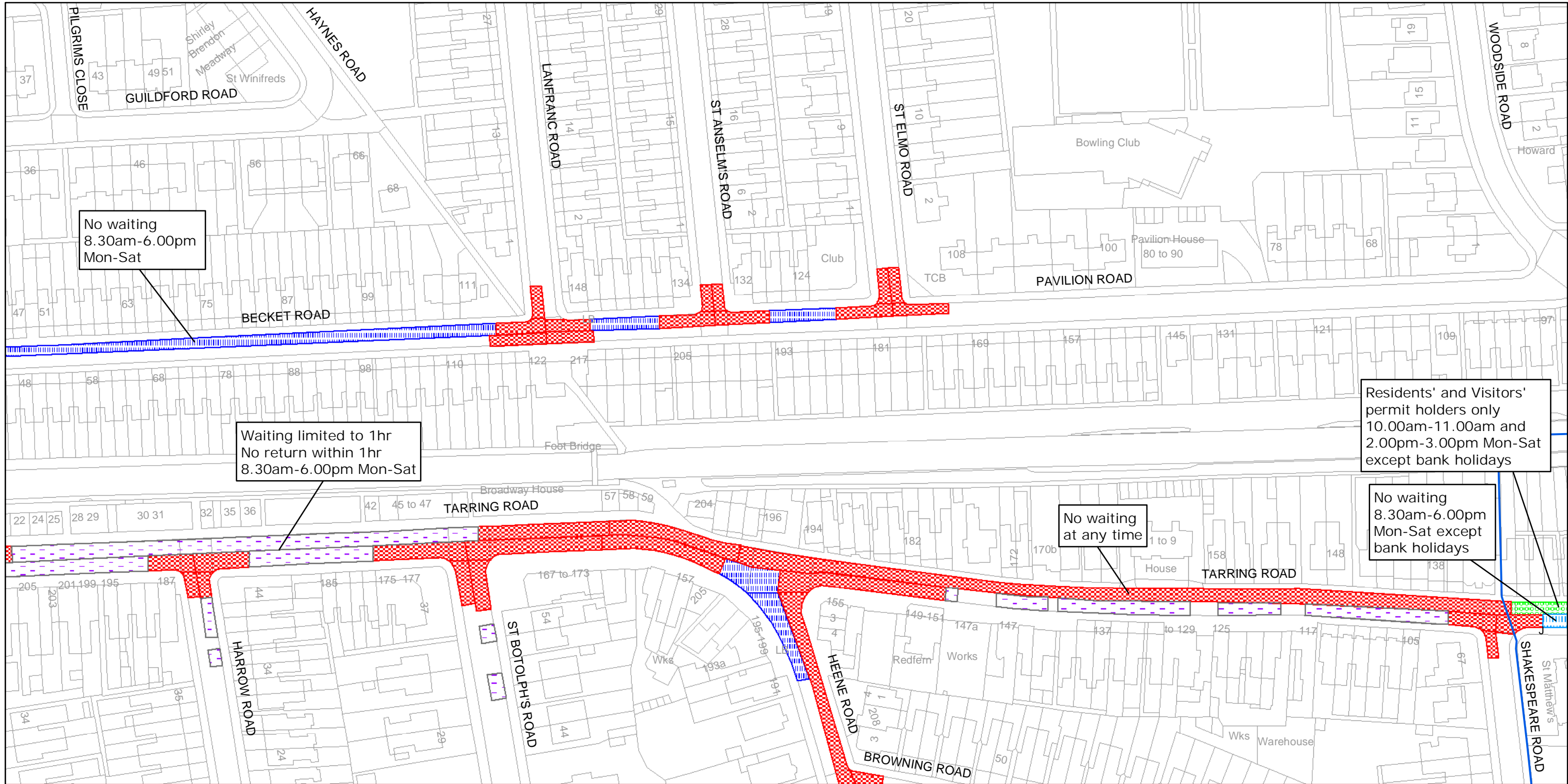
Reproduced from or based upon 2006 Ordnance Survey mapping with permission of the Controller of HMSO (c) Crown Copyright reserved.
Unauthorised reproduction infringes Crown copyright and may lead to prosecution or civil proceedings West Sussex County Council Licence No. 100018485

TILE REF NO:
TQ1303NWS

SHEET ISSUE NO 1
SHEET ACTIVE FROM - 02/07/2007



SCALE:
1:1250
at A3 size



West Sussex County Council
Highways & Transport
The Grange
Tower Street
Chichester
West Sussex
PO19 1RH

WORTHING BOROUGH: CENTRAL, GAISFORD, HEENE
& TARRING WARDS

WAITING RESTRICTIONS

Reproduced from or based upon 2006 Ordnance Survey mapping with permission of the Controller of HMSO (c) Crown Copyright reserved.
Unauthorised reproduction infringes Crown copyright and may lead to prosecution or civil proceedings West Sussex County Council Licence No. 100018485

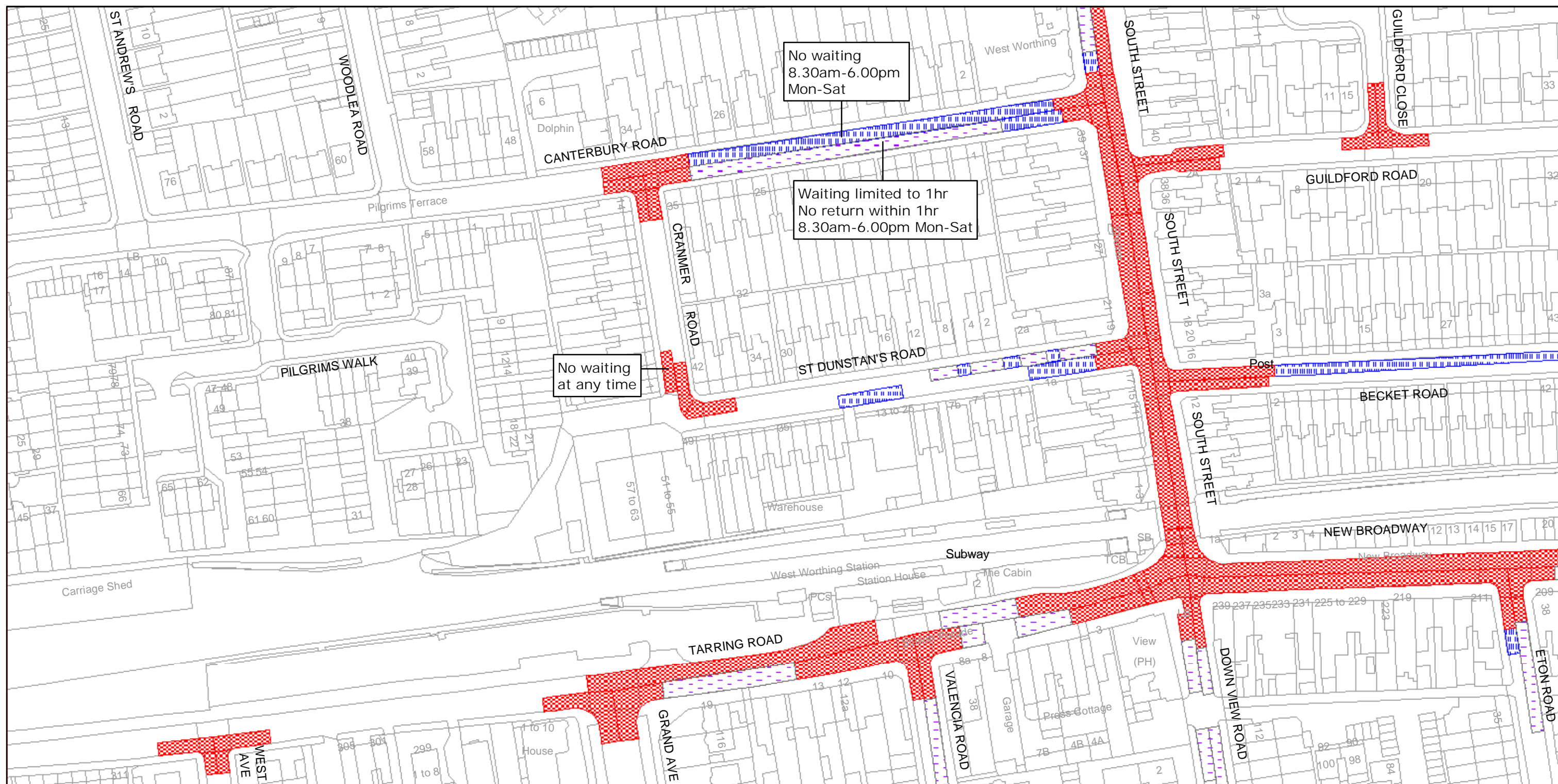
TILE REF NO:
TQ1303SEN

SHEET ISSUE NO 1

SHEET ACTIVE FROM - 02/07/2007



SCALE:
1:1250
at A3 size



West Sussex County Council
Highways & Transport
The Grange
Tower Street
Chichester
West Sussex
PO19 1RH

WORTHING BOROUGH:
HEENE, MARINE & TARRING WARDS

WAITING RESTRICTIONS

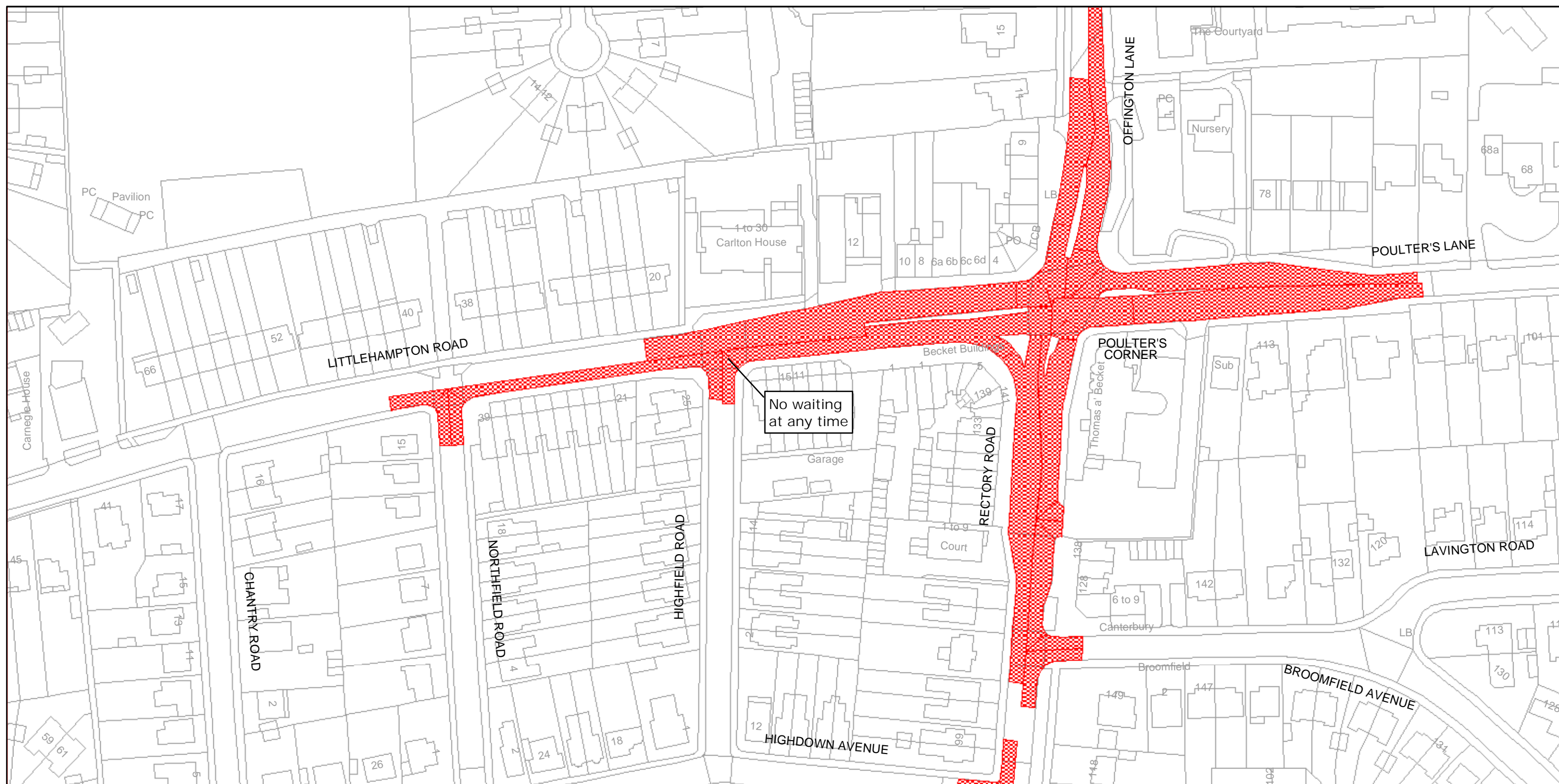
Reproduced from or based upon 2006 Ordnance Survey mapping with permission of the Controller of HMSO (c) Crown Copyright reserved.
Unauthorised reproduction infringes Crown copyright and may lead to prosecution or civil proceedings West Sussex County Council Licence No. 100018485

TILE REF NO:
TQ1303SWN

SHEET ISSUE NO 1
SHEET ACTIVE FROM - 02/07/2007



SCALE:
1:1250
at A3 size



West Sussex County Council
Highways & Transport
The Grange
Tower Street
Chichester
West Sussex
PO19 1RH

WORTHING BOROUGH:
OFFINGTON, SALVINGTON & TARRING WARDS

WAITING RESTRICTIONS

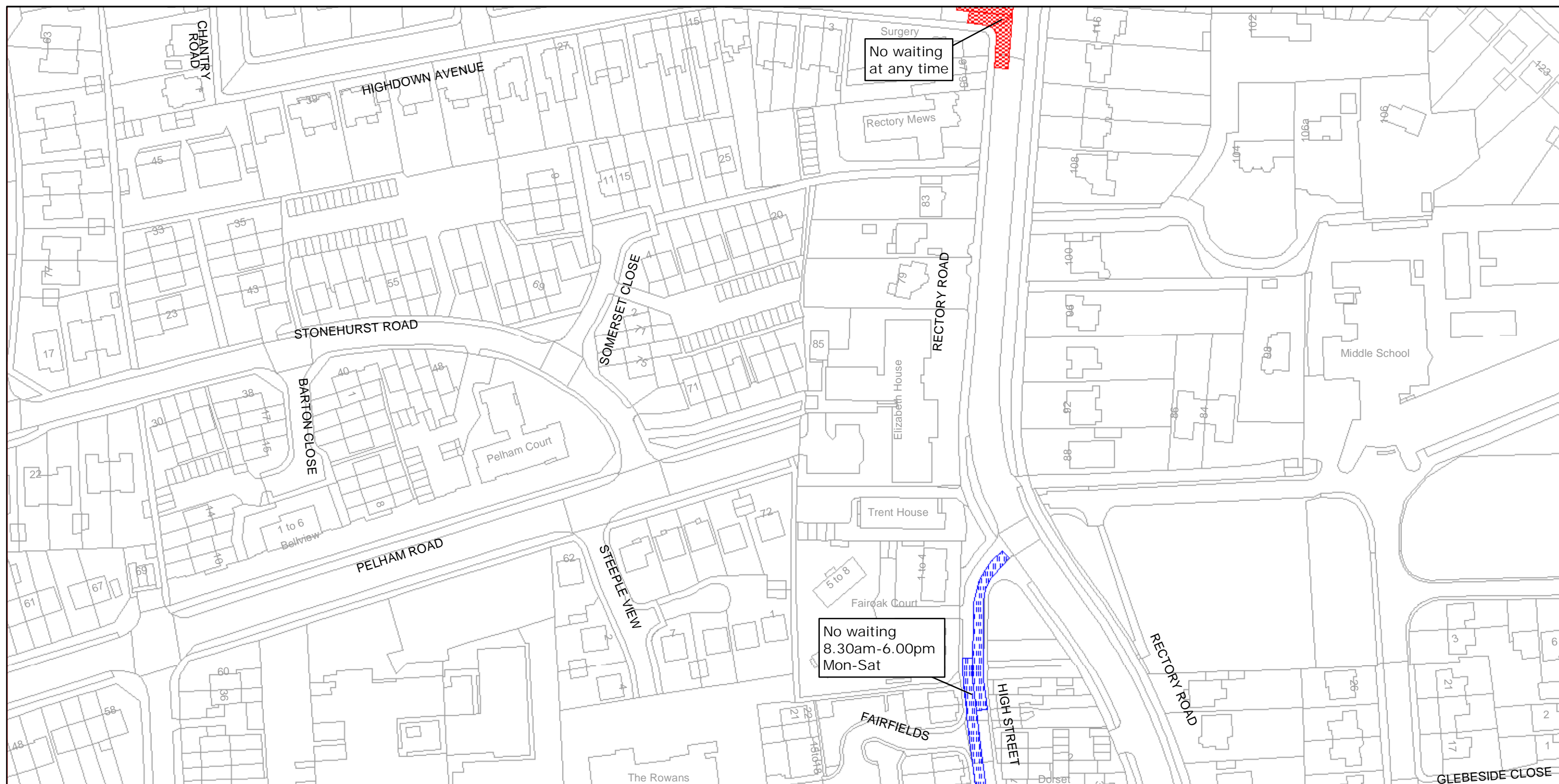
Reproduced from or based upon 2006 Ordnance Survey mapping with permission of the Controller of HMSO (c) Crown Copyright reserved.
Unauthorised reproduction infringes Crown copyright and may lead to prosecution or civil proceedings West Sussex County Council Licence No. 100018485

TILE REF NO:
TQ1304NWS

SHEET ISSUE NO 1
SHEET ACTIVE FROM - 02/07/2007



SCALE:
1:1250
at A3 size



West Sussex County Council
Highways & Transport
The Grange
Tower Street
Chichester
West Sussex
PO19 1RH

WORTHING BOROUGH: TARRING WARD WAITING RESTRICTIONS

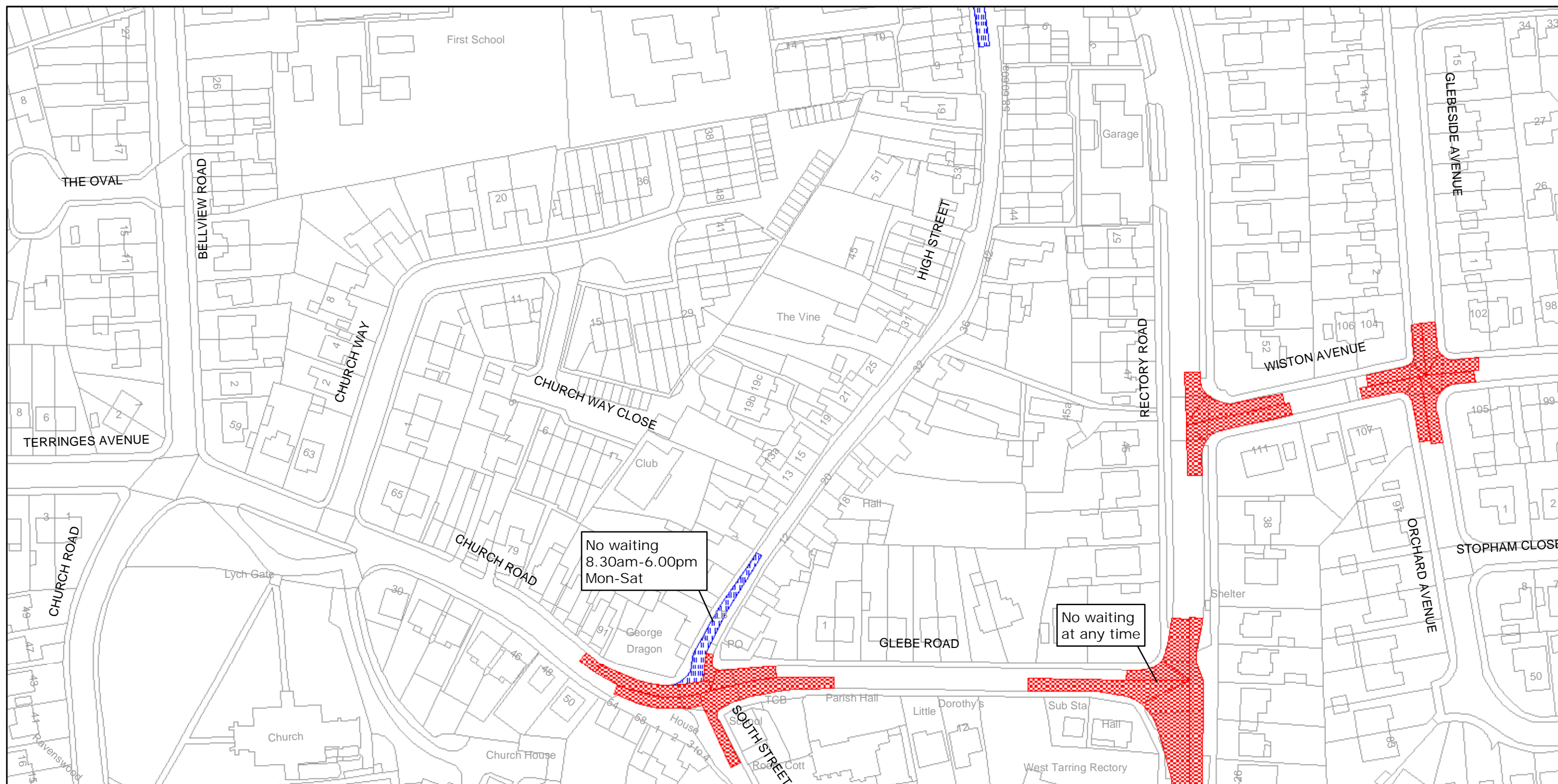
Reproduced from or based upon 2006 Ordnance Survey mapping with permission of the Controller of HMSO (c) Crown Copyright reserved.
Unauthorised reproduction infringes Crown copyright and may lead to prosecution or civil proceedings West Sussex County Council Licence No. 100018485

TILE REF NO:
TQ1304SWN

SHEET ISSUE NO 1
SHEET ACTIVE FROM - 02/07/2007



SCALE:
1:1250
at A3 size



West Sussex County Council
Highways & Transport
The Grange
Tower Street
Chichester
West Sussex
PO19 1RH

WORTHING BOROUGH: GAISFORD & TARRING WARDS

WAITING RESTRICTIONS

Reproduced from or based upon 2006 Ordnance Survey mapping with permission of the Controller of HMSO (c) Crown Copyright reserved.
Unauthorised reproduction infringes Crown copyright and may lead to prosecution or civil proceedings West Sussex County Council Licence No. 100018485

TILE REF NO: TQ1304SWS

SHEET ISSUE NO 1
SHEET ACTIVE FROM - 02/07/2007



SCALE:
1:1250
at A3 size

The COMMON SEAL of WEST SUSSEX)
COUNTY COUNCIL was affixed hereto)
the Eighth day of MAY 2007)
in the presence of:)

ENV3/3033/HB



A. Rawls.

25/12/07