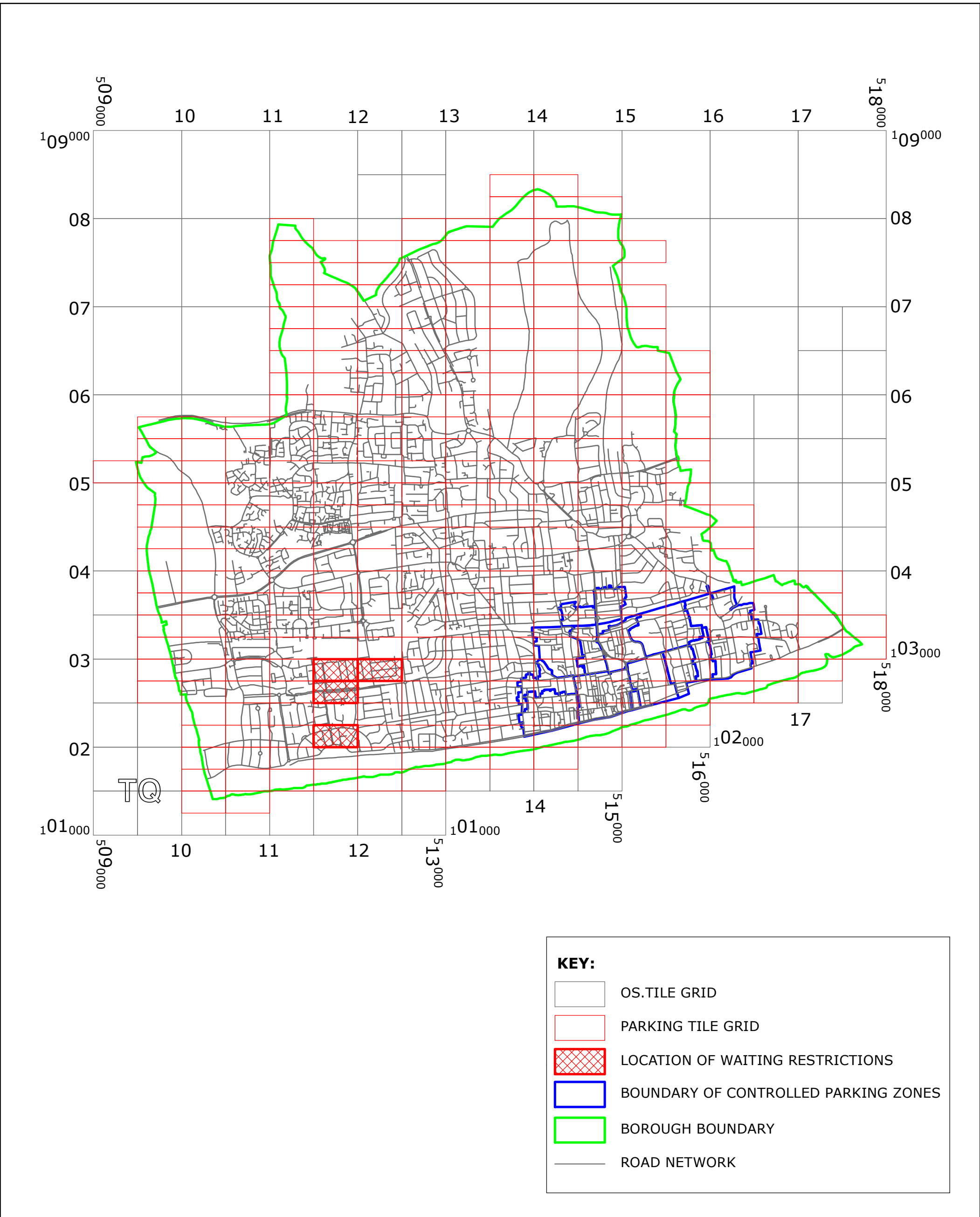


WEST SUSSEX COUNTY COUNCIL
((WORTHING)(PARKING PLACES & TRAFFIC REGULATION)
(CONSOLIDATION) ORDER 2007)
(MARLBOROUGH ROAD AND VARIOUS ROADS AMENDMENT)
ORDER 2021



WORTHING: LOCATION OF WAITING RESTRICTIONS



Key for Waiting Restrictions

All areas over which the provision of the orders apply are defined by the shaded areas as shown on the following plans plus a contiguous area not indicated on the plans of verge and/or footway between the carriageway edge and the highway boundary. The plans in this schedule are based upon grid references of the Ordnance Survey National Grid defined by the OSGB 36 triangulation.

Prohibition of waiting

101		check	No waiting at any time
197		herring3	No waiting for motor caravans 10.00pm-9.00am any day

Clearways

1100		usgs503	School Keep Clear-No stopping at any time
------	--	---------	---

WEST SUSSEX COUNTY COUNCIL
((WORTHING) (PARKING PLACES & TRAFFIC REGULATION) (CONSOLIDATION)
ORDER 2007)

(MARLBOROUGH ROAD AND VARIOUS ROADS AMENDMENT) ORDER 2021

West Sussex County Council in exercise of their powers under Sections 1 (a) 2 (1) and (2), 4 (2), 45. 46. 49 and 53 and Part IV of Schedule 9 of the Road Traffic Regulation Act 1984 ("the Act") as amended and of all other enabling powers and after consultation with the Chief Officer of Police in accordance with Part III of Schedule 9 to the Act hereby make the following Order:-

1. The Order shall come into operation on the Twenty Seventh day of September 2021 and may be cited as "West Sussex County Council ((Worthing) (Parking Places & Traffic Regulation) (Consolidation) Order 2007) (Marlborough Road and Various Roads Amendment) Order 2021".
2. The "West Sussex County Council ((Worthing) (Parking Places & Traffic Regulation) (Consolidation) Order 2007" is hereby amended by the replacement of the plans specified in the First Schedule to this Order, with the plans specified in the Second Schedule, attached hereto.

FIRST SCHEDULE
Plans to be Replaced

TQ1102NEN (Issue Number 3)
TQ1102NES (Issue Number 3)
TQ1102SES (Issue Number 2)
TQ1202NWN (Issue Number 2) 1^m

SECOND SCHEDULE
Replacement Plans

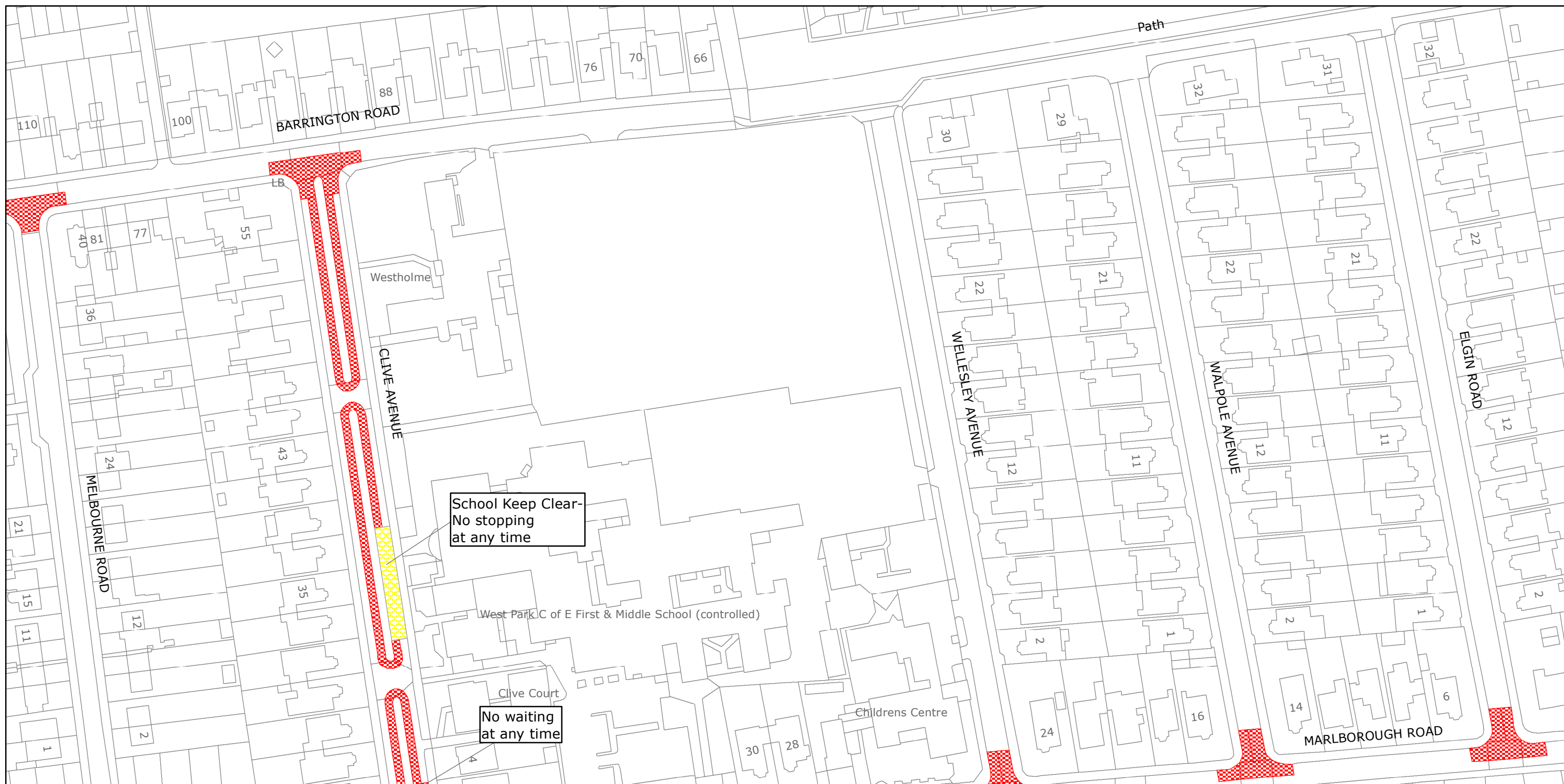
TQ1102NEN (Issue Number 4)
TQ1102NES (Issue Number 4)
TQ1102SES (Issue Number 3)
TQ1202NWN (Issue Number 3) 2^m

THE Common Seal of THE
WEST SUSSEX COUNTY COUNCIL
Was hereto affixed the Twenty
Third day of September 2021



Authorised Signatory
WOR2101-MM





West Sussex County Council
Highways & Transport
The Grange
Tower Street
Chichester
West Sussex
PO19 1RH

WORTHING BOROUGH: GORING WARD
WAITING RESTRICTIONS

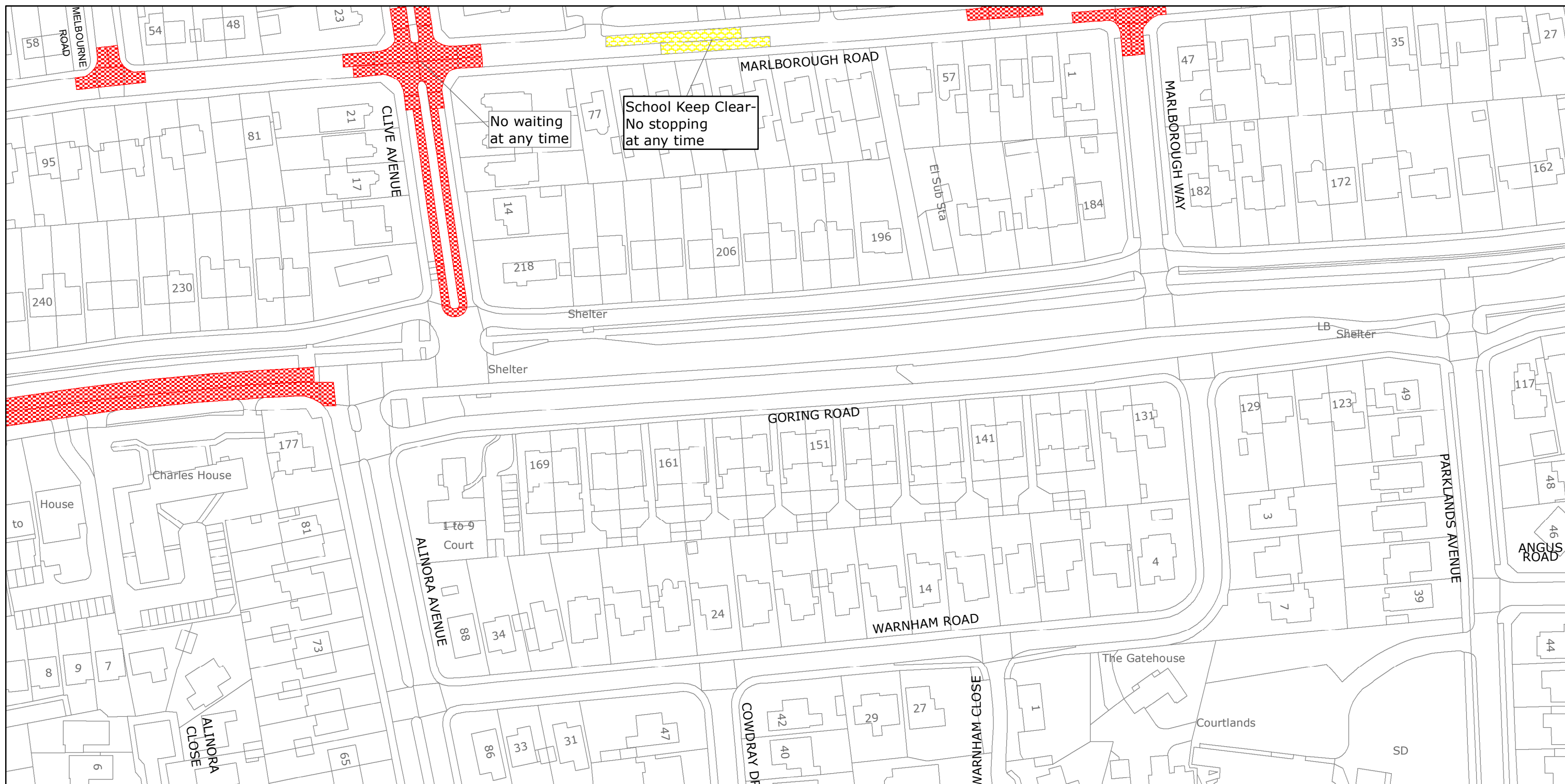
Reproduced from or based upon 2021 Ordnance Survey mapping with permission of the Controller of HMSO (c) Crown Copyright reserved.
Unauthorised reproduction infringes Crown copyright and may lead to prosecution or civil proceedings West Sussex County Council Licence No. 100018485

TILE REF NO:
TQ1102NEN

SHEET ISSUE NO 4
SHEET ACTIVE FROM - 27.09.2021



SCALE:
1:1250
at A3 size



West Sussex County Council
Highways & Transport
The Grange
Tower Street
Chichester
West Sussex
PO19 1RH

WORTHING BOROUGH: GORING WARD
WAITING RESTRICTIONS

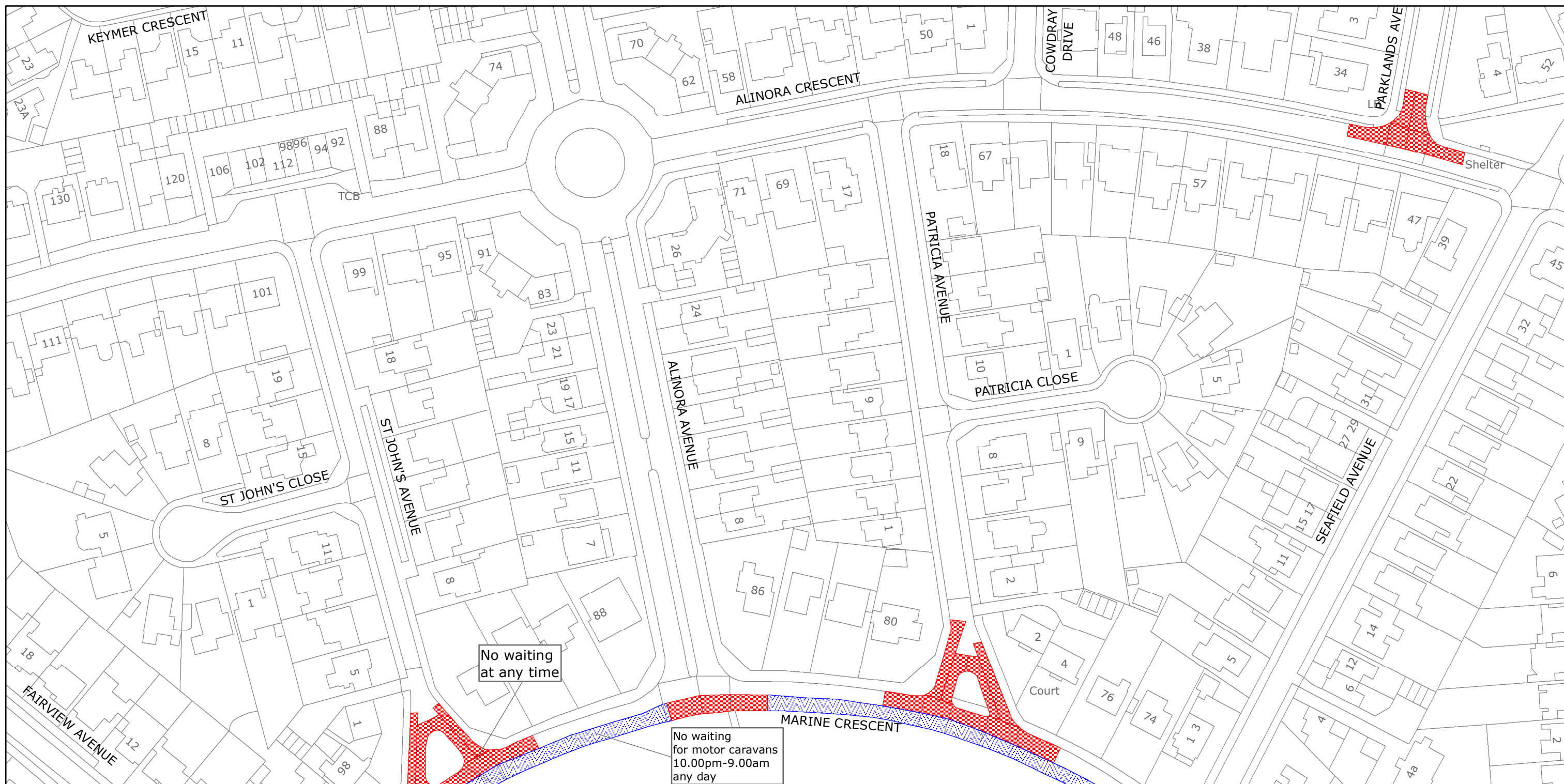
Reproduced from or based upon 2021 Ordnance Survey mapping with permission of the Controller of HMSO (c) Crown Copyright reserved.
Unauthorised reproduction infringes Crown copyright and may lead to prosecution or civil proceedings West Sussex County Council Licence No. 100018485

TILE REF NO:
TQ1102NES

SHEET ISSUE NO 4
SHEET ACTIVE FROM - 27.09.2021



SCALE:
1:1250
at A3 size



West Sussex County Council
Highways & Transport
The Grange
Tower Street
Chichester
West Sussex
PO19 1RH

WORTHING BOROUGH: GORING WARD
WAITING RESTRICTIONS

Reproduced from or based upon 2021 Ordnance Survey mapping with permission of the Controller of HMSO (c) Crown Copyright reserved.
Unauthorised reproduction infringes Crown copyright and may lead to prosecution or civil proceedings West Sussex County Council Licence No. 100018485

TILE REF NO:
TQ1102SES

SHEET ISSUE NO 3
SHEET ACTIVE FROM - 27.09.2021



SCALE:
1:1250
at A3 size



No waiting
at any time



West Sussex County Council
Highways & Transport
The Grange
Tower Street
Chichester
West Sussex
PO19 1RH

WORTHING BOROUGH: GORING AND MARINE WARDS
WAITING RESTRICTIONS

Reproduced from or based upon 2021 Ordnance Survey mapping with permission of the Controller of HMSO (c) Crown Copyright reserved.
Unauthorised reproduction infringes Crown copyright and may lead to prosecution or civil proceedings West Sussex County Council Licence No. 100018485

TILE REF NO:
TQ1202NWN

SHEET ISSUE NO 2
SHEET ACTIVE FROM - 27.09.2021



SCALE:
1:1250
at A3 size