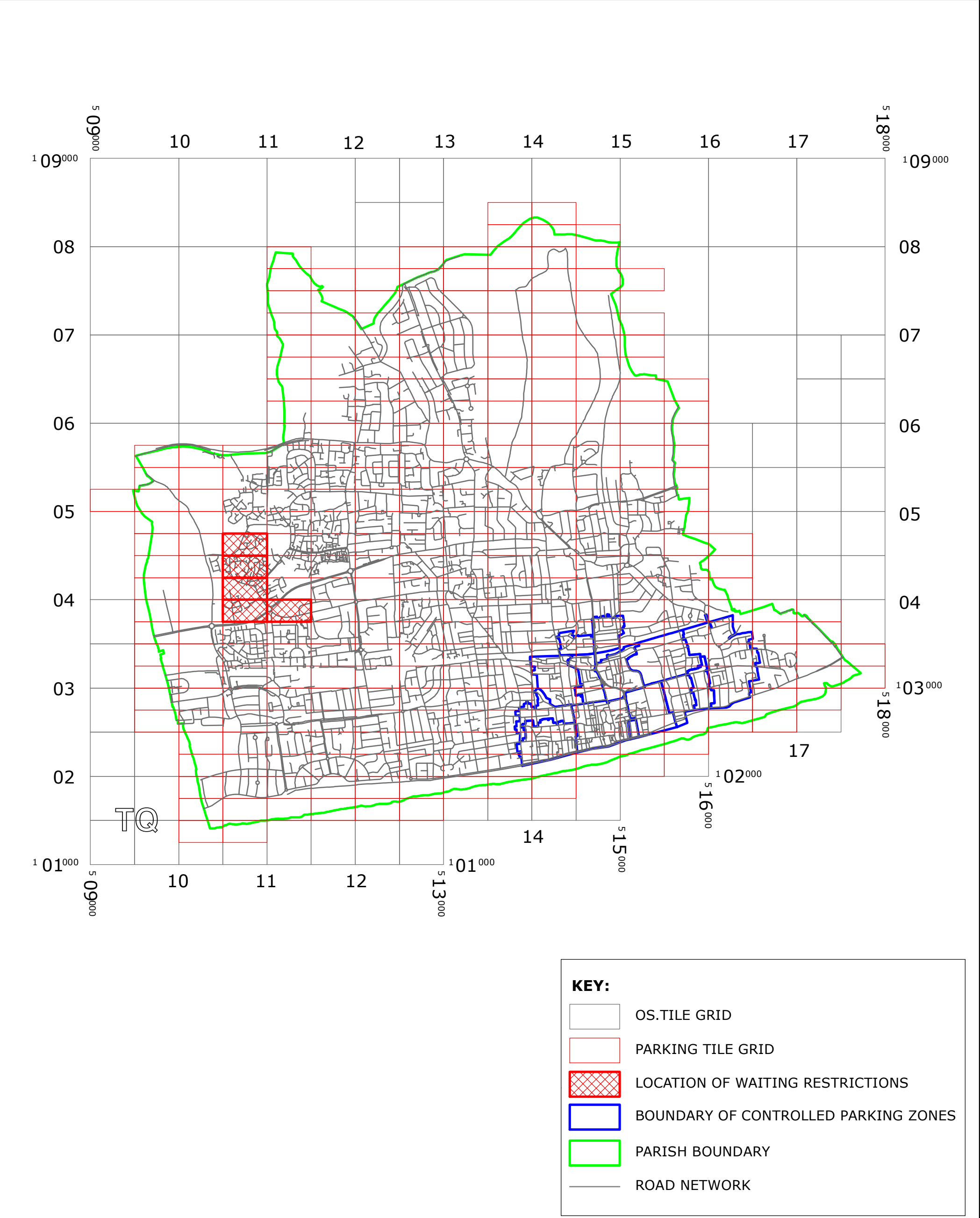


WEST SUSSEX COUNTY COUNCIL
((WORTHING) (PARKING PLACES & TRAFFIC REGULATION)
(CONSOLIDATION) ORDER 2007)
(ROMANY ROAD AND YEOMAN ROAD AMENDMENT)
ORDER 2020

WORTHING: LOCATION OF WAITING RESTRICTIONS



West Sussex County Council
 Highways & Transport
 The Grange
 Tower Street
 Chichester
 West Sussex
 PO19 1RH



WEST SUSSEX COUNTY COUNCIL
 ((WORTHING) (PARKING PLACES & TRAFFIC REGULATION)
 (CONSOLIDATION) ORDER 2007)
 (ROMANY ROAD AND YEOMAN ROAD AMENDMENT)
 ORDER 2020
 LOCATION OF WAITING RESTRICTIONS




Key for Waiting Restrictions

All areas over which the provision of the orders apply are defined by the shaded areas as shown on the following plans plus a contiguous area not indicated on the plans of verge and/or footway between the carriageway edge and the highway boundary. The plans in this schedule are based upon grid references of the Ordnance Survey National Grid defined by the OSGB 36 triangulation.

Prohibition of waiting at any time

101		check	No waiting at any time
113		pat062	No waiting 8.00am-5.00pm Mon-Fri

Free Limited Waiting

707		pat020	Waiting limited to 1hr No return within 1hr 9.00am-5.00pm Mon-Sat
-----	--	--------	--

Clearways

1100		usgs503	School Keep Clear-No stopping at any time
------	---	---------	---

WEST SUSSEX COUNTY COUNCIL
((WORTHING) (PARKING PLACES & TRAFFIC REGULATION)
(CONSOLIDATION) ORDER 2007)

(ROMANY ROAD AND YEOMAN ROAD AMENDMENT)
ORDER 2020

West Sussex County Council in exercise of their powers under Sections 1 (1) 2 (1) and (2), 4 (2), 45, 46, 49 and 53 and Part IV of Schedule 9 of the Road Traffic Regulation Act 1984 ("the Act") as amended and of all other enabling powers and after consultation with the Chief Officer of Police in accordance with Part III of Schedule 9 to the Act hereby make the following Order:-

1. This Order shall come into operation on the Twenty First day of September 2020 and may be cited as "West Sussex County Council ((Worthing) (Parking Places & Traffic Regulation) (Consolidation) Order 2007) (Romany Road and Yeoman Road Amendment) Order 2020".
2. The "West Sussex County Council (Worthing) (Parking Places & Traffic Regulation) (Consolidation) Order 2007" is hereby amended by the replacement of the plans specified in the First Schedule to this Order, with the plans specified in the Second Schedule, attached hereto.
3. The "West Sussex County Council (Worthing) (Parking Places & Traffic Regulation) (Consolidation) Order 2007" is hereby amended by the insertion of the plans specified in the Third Schedule to this Order, attached hereto.

FIRST SCHEDULE
Plans to be Replaced

TQ1003NEN (Issue Number 1)
 TQ1004SES (Issue Number 1)
 TQ1103NWN (Issue Number 2)
 TQ1004SEN (ISSUE NUMBER 1) ^{MA}

SECOND SCHEDULE
Replacement Plans

TQ1003NEN (Issue Number 2)
 TQ1004SES (Issue Number 2)
 TQ1103NWN (Issue Number 3)
 TQ1004SEN (ISSUE NUMBER 2) ^{MA}

THIRD SCHEDULE
Plans to be Inserted

TQ1004NES (Issue Number 1)
~~TQ1004SEN (Issue Number 1) ^{MA}~~

)
)
)
)
)
)
)
)
)

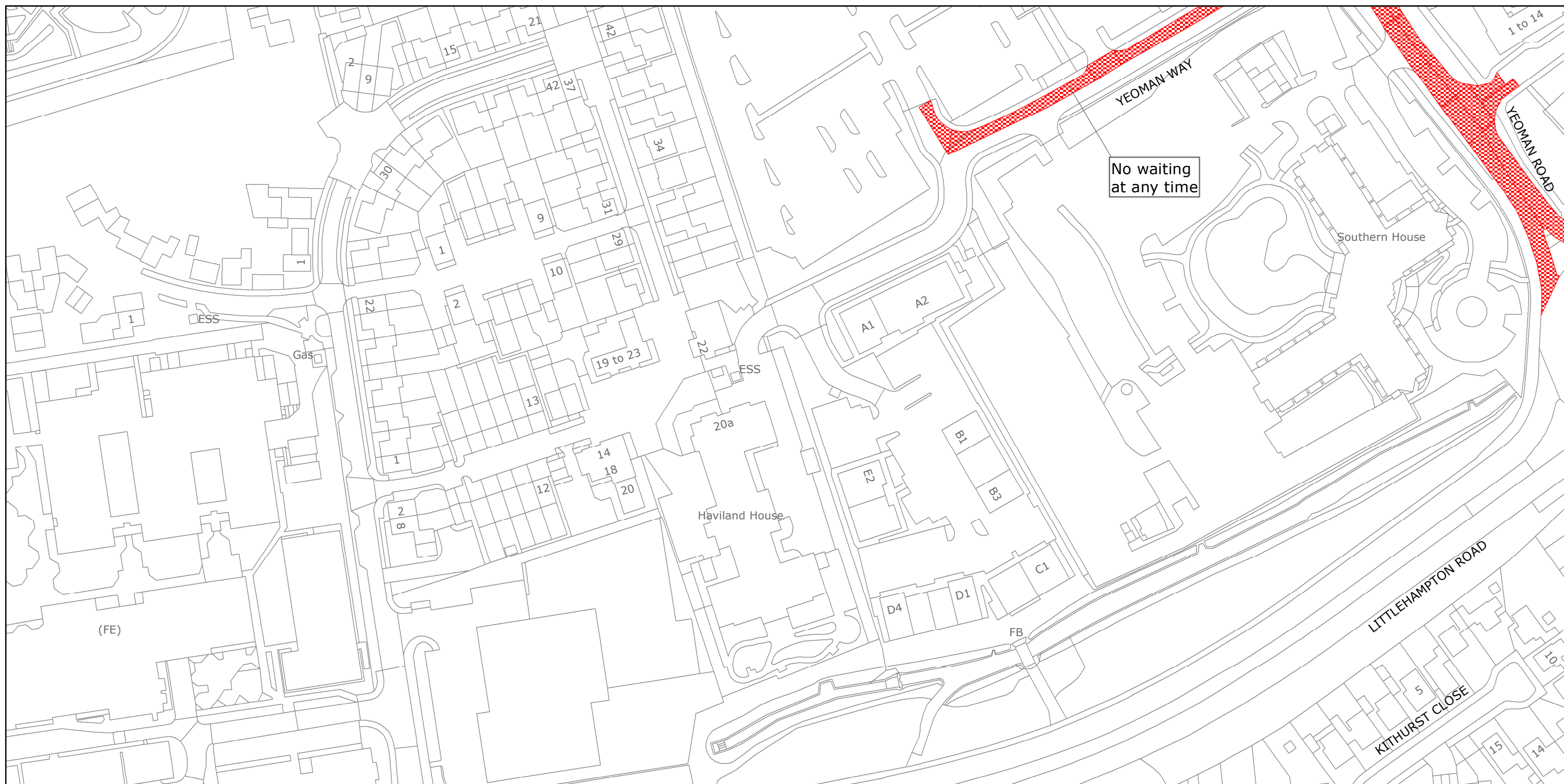
)

)

)

)

27400/12020



West Sussex County Council
Highways & Transport
The Grange
Tower Street
Chichester
West Sussex
PO19 1RH

WORTHING BOROUGH: NORTHBROOK WARD

WAITING RESTRICTIONS

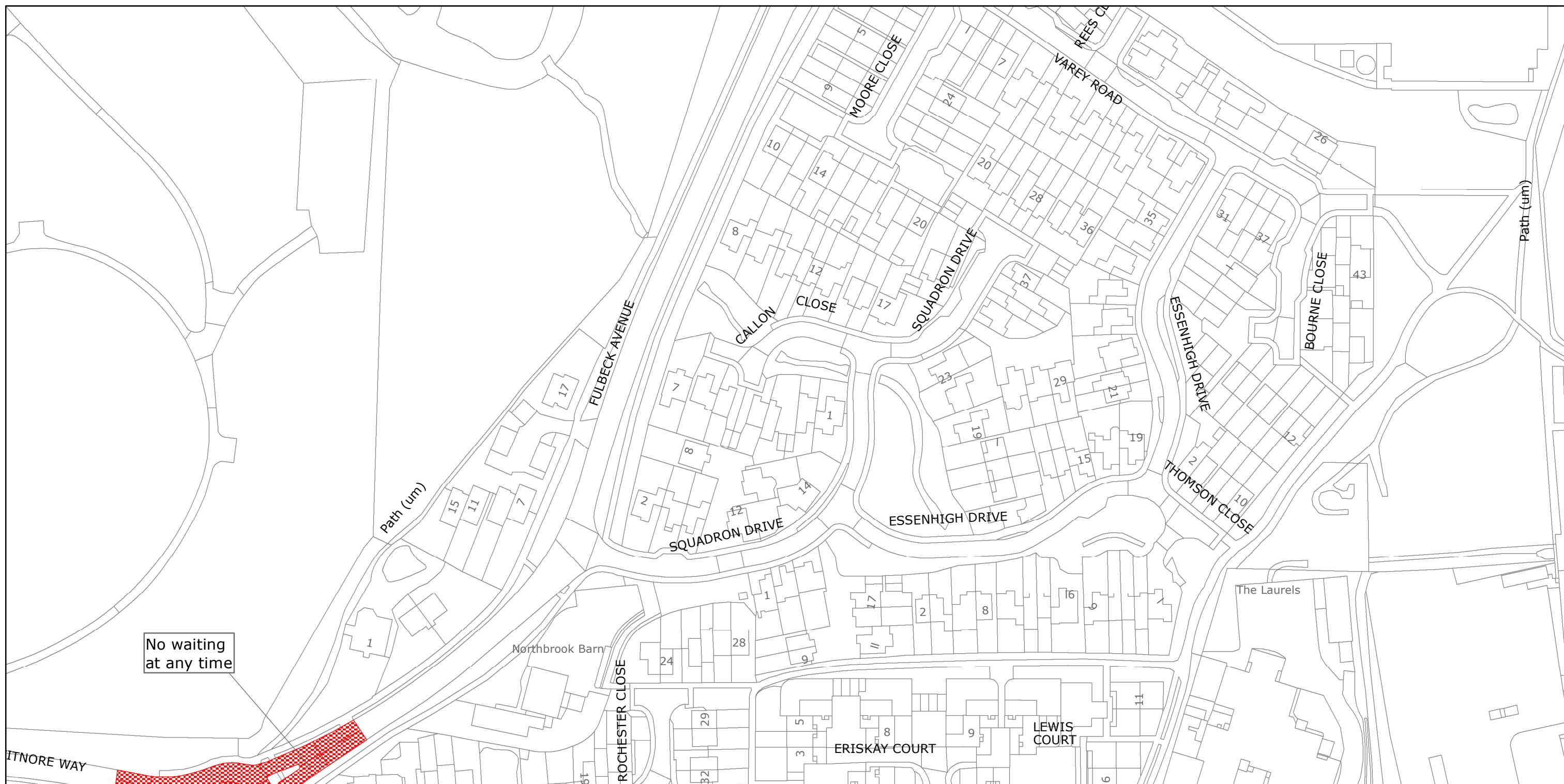
Reproduced from or based upon 2020 Ordnance Survey mapping with permission of the Controller of HMSO (c) Crown Copyright reserved.
Unauthorised reproduction infringes Crown copyright and may lead to prosecution or civil proceedings West Sussex County Council Licence No. 100018485

TILE REF NO:
TQ1003NEN

SHEET ISSUE NO 2
SHEET ACTIVE FROM - 21.09.2020



SCALE:
1:1250
at A3 size



West Sussex County Council
Highways & Transport
The Grange
Tower Street
Chichester
West Sussex
PO19 1RH

WORTHING BOROUGH: NORTHBROOK WARD
WAITING RESTRICTIONS

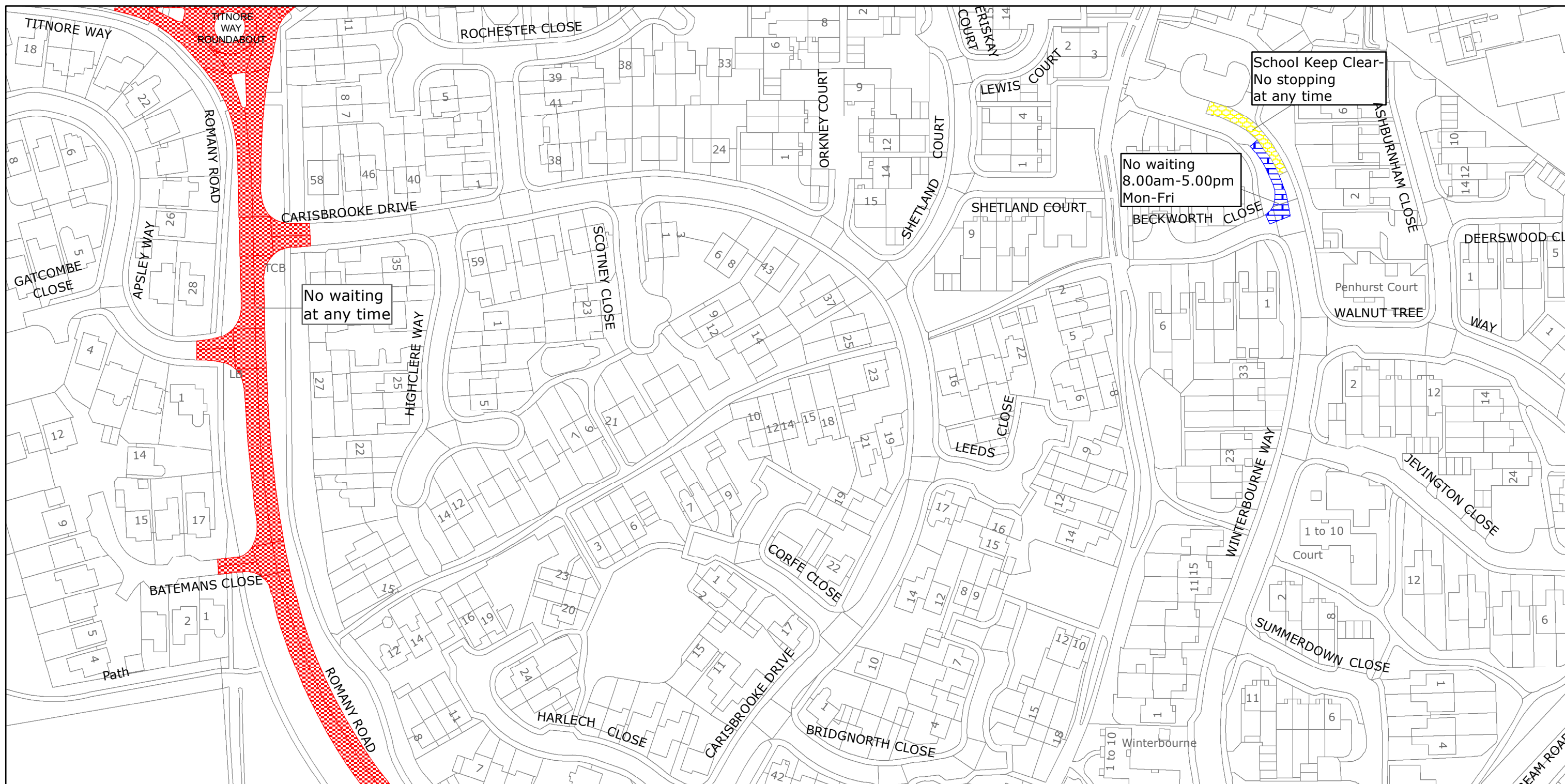
Reproduced from or based upon 2020 Ordnance Survey mapping with permission of the Controller of HMSO (c) Crown Copyright reserved.
Unauthorised reproduction infringes Crown copyright and may lead to prosecution or civil proceedings West Sussex County Council Licence No. 100018485

TILE REF NO:
TQ1004NES

SHEET ISSUE NO 1
SHEET ACTIVE FROM - 21.09.2020



SCALE:
1:1250
at A3 size



West Sussex County Council
Highways & Transport
The Grange
Tower Street
Chichester
West Sussex
PO19 1RH

WORTHING BOROUGH: NORTHBROOK WARD

WAITING RESTRICTIONS

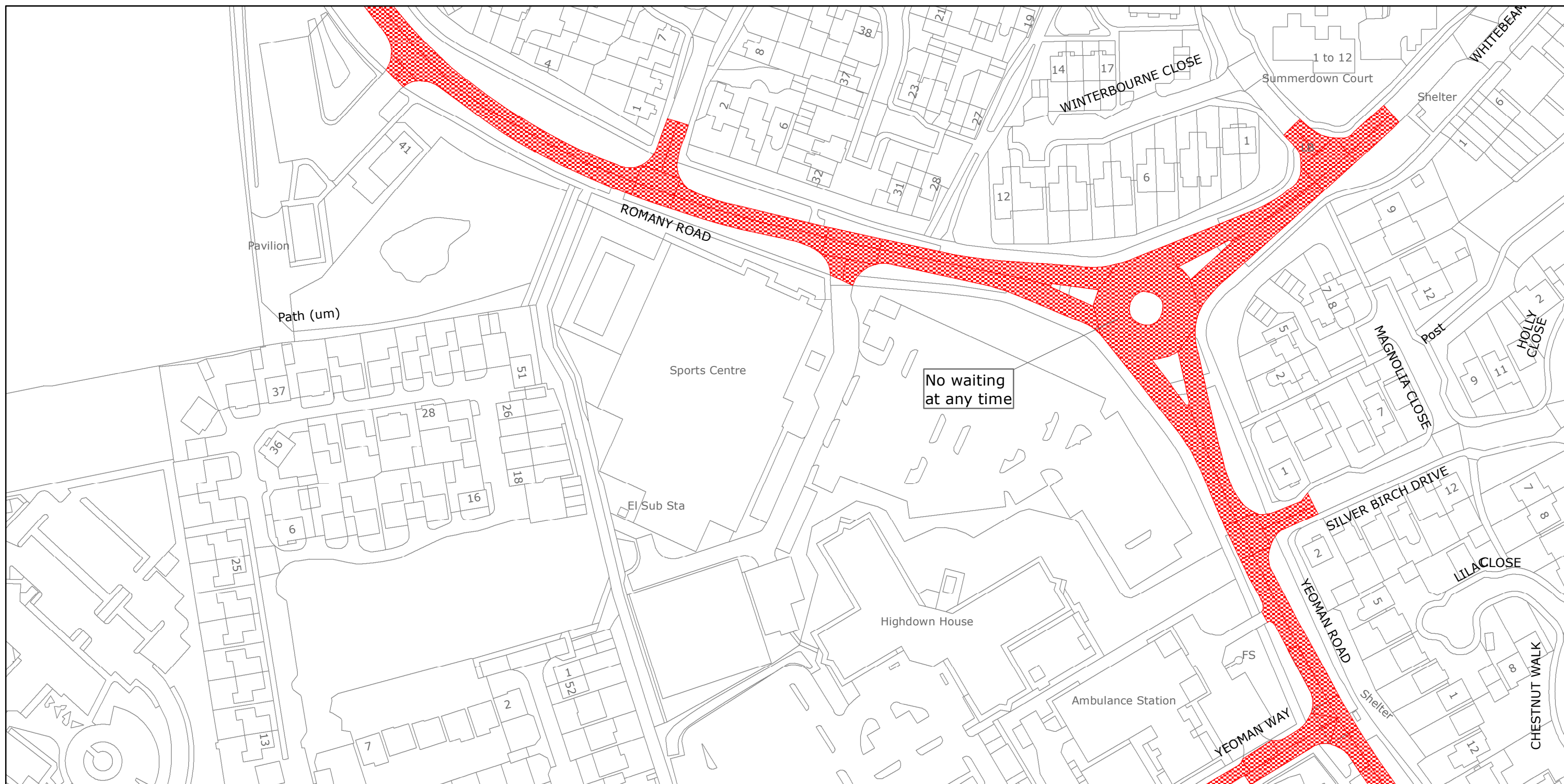
Reproduced from or based upon 2020 Ordnance Survey mapping with permission of the Controller of HMSO (c) Crown Copyright reserved.
Unauthorised reproduction infringes Crown copyright and may lead to prosecution or civil proceedings West Sussex County Council Licence No. 100018485

TILE REF NO:
TQ1004SEN

SHEET ISSUE NO 2
SHEET ACTIVE FROM - 21.09.2020

N

SCALE:
1:1250
at A3 size



West Sussex County Council
Highways & Transport
The Grange
Tower Street
Chichester
West Sussex
PO19 1RH

WORTHING BOROUGH: NORTHBROOK WARD

WAITING RESTRICTIONS

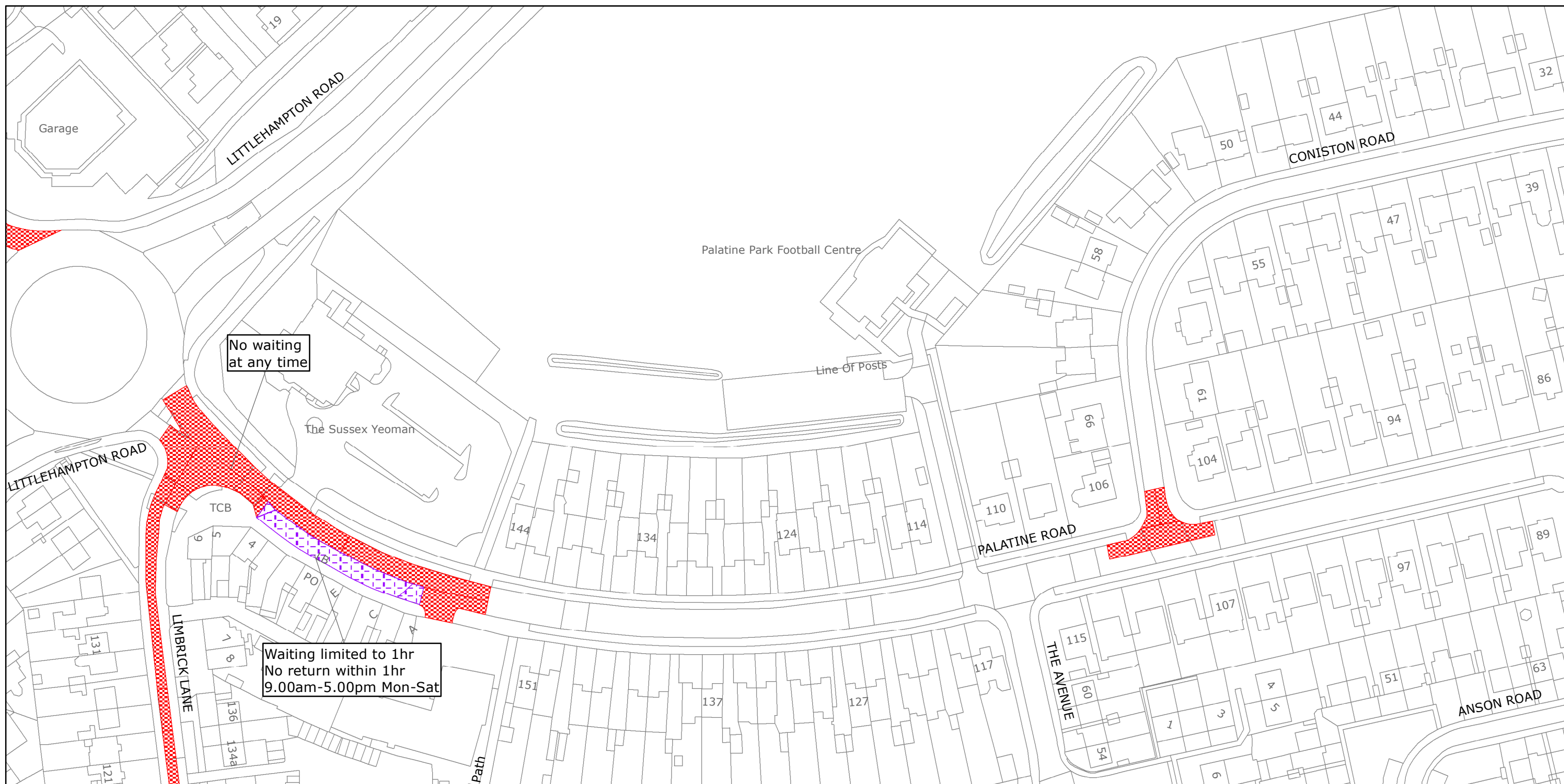
Reproduced from or based upon 2020 Ordnance Survey mapping with permission of the Controller of HMSO (c) Crown Copyright reserved.
Unauthorised reproduction infringes Crown copyright and may lead to prosecution or civil proceedings West Sussex County Council Licence No. 100018485

TILE REF NO:
TQ1004SES

SHEET ISSUE NO 2
SHEET ACTIVE FROM - 21.09.2020

N

SCALE:
1:1250
at A3 size



West Sussex County Council
Highways & Transport
The Grange
Tower Street
Chichester
West Sussex
PO19 1RH

WORTHING BOROUGH: NORTHBROOK AND CASTLE WARDS
WAITING RESTRICTIONS

Reproduced from or based upon 2020 Ordnance Survey mapping with permission of the Controller of HMSO (c) Crown Copyright reserved.
Unauthorised reproduction infringes Crown copyright and may lead to prosecution or civil proceedings West Sussex County Council Licence No. 100018485

TILE REF NO:
TQ1103NWN

SHEET ISSUE NO 3
SHEET ACTIVE FROM - 21.09.2020



SCALE:
1:1250
at A3 size