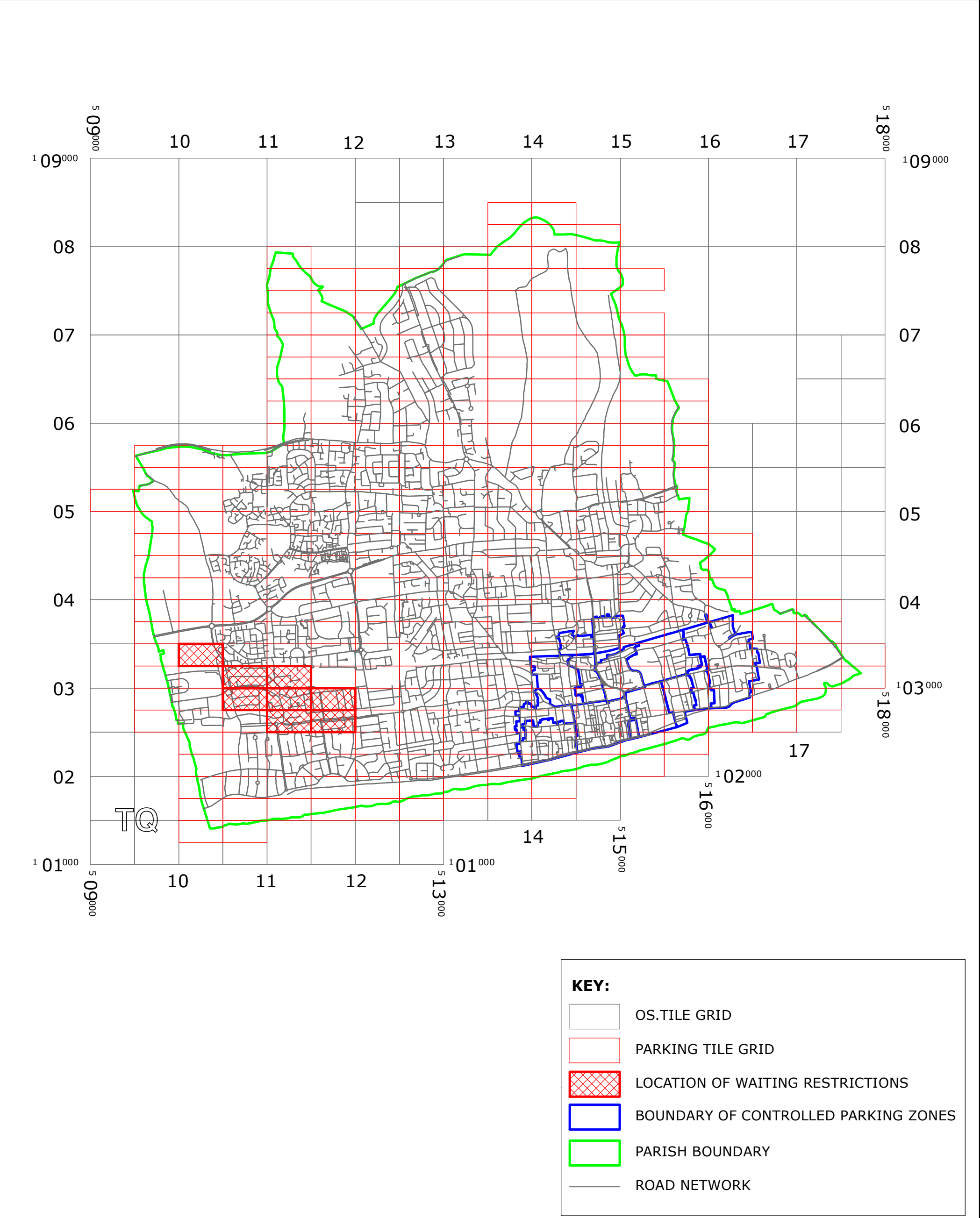


WEST SUSSEX COUNTY COUNCIL
((WORTHING) (PARKING PLACES & TRAFFIC REGULATION)
(CONSOLIDATION) ORDER 2007)
(GORING-BY-SEA: VARIOUS ROADS AMENDMENT)
ORDER 2020

WORTHING: LOCATION OF WAITING RESTRICTIONS



West Sussex County Council
 Highways & Transport
 The Grange
 Tower Street
 Chichester
 West Sussex
 PO19 1RH



WEST SUSSEX COUNTY COUNCIL
 ((WORTHING) (PARKING PLACES & TRAFFIC REGULATION)
 (CONSOLIDATION) ORDER 2007)
 (GORING-BY-SEA: VARIOUS ROADS AMENDMENT)
 ORDER 2020
 LOCATION OF WAITING RESTRICTIONS



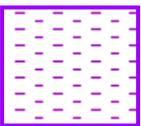
Key for Waiting Restrictions

All areas over which the provision of the orders apply are defined by the shaded areas as shown on the following plans plus a contiguous area not indicated on the plans of verge and/or footway between the carriageway edge and the highway boundary. The plans in this schedule are based upon grid references of the Ordnance Survey National Grid defined by the OSGB 36 triangulation.

Prohibition of waiting

101		check	No waiting at any
108		pat 038	No waiting 8.30am-6.00pm Mon–Sat

Free Limited Waiting

714		pat064	Waiting limited to 1hr No return within 1hr 8.30am-6.00pm Mon–Sat
-----	--	--------	---

Clearways

1100		usgs503	School Keep Clear-No stopping at any time
------	---	---------	---

WEST SUSSEX COUNTY COUNCIL
((WORTHING) (PARKING PLACES & TRAFFIC REGULATION)
(CONSOLIDATION) ORDER 2007)

(GORING-BY-SEA: VARIOUS ROADS AMENDMENT) ORDER 2020

West Sussex County Council in exercise of their powers under Sections 1 (1) 2 (1) and (2), 4 (2), 45, 46, 49 and 53 and Part IV of Schedule 9 of the Road Traffic Regulation Act 1984 ("the Act") as amended and of all other enabling powers and after consultation with the Chief Officer of Police in accordance with Part III of Schedule 9 to the Act hereby make the following Order:-

1. This Order shall come into operation on the Twentieth day of January 2020 and may be cited as "West Sussex County Council ((Worthing) (Parking Places & Traffic Regulation) (Consolidation) Order 2007) (Goring-By-Sea Various Roads Amendment) Order 2020".
2. The "West Sussex County Council (Worthing) (Parking Places & Traffic Regulation) (Consolidation) Order 2007" is hereby amended by the replacement of the plans specified in the First Schedule to this Order, with the plans specified in the Second Schedule, attached hereto.
3. The "West Sussex County Council (Worthing) (Parking Places & Traffic Regulation) (Consolidation) Order 2007" is hereby amended by the insertion of the plan specified in the Third Schedule, attached hereto.

FIRST SCHEDULE
Plans to be Replaced

TQ1002NEN (Issue Number 2)
 TQ1003SES (Issue Number 2)
 TQ1102NEN (Issue Number 2)
 TQ1102NES (Issue Number 2)
 TQ1102NWN (Issue Number 2)
 TQ1102NWS (Issue Number 1)
 TQ1103SWS (Issue Number 1)

SECOND SCHEDULE
Replacement Plan

TQ1002NEN (Issue Number 3)
 TQ1003SES (Issue Number 3)
 TQ1102NEN (Issue Number 3)
 TQ1102NES (Issue Number 3)
 TQ1102NWN (Issue Number 3)
 TQ1102NWS (Issue Number 2)
 TQ1103SWS (Issue Number 2)

THIRD SCHEDULE
Plan to be Inserted

TQ1003SWN (Issue Number 1)

THE Common Seal of THE
WEST SUSSEX COUNTY COUNCIL
was hereto affixed the

day of ^{SIXTEENTH} JANUARY 2020



Authorised Signatory
WOR1901-MM

)
)
)
)
)
)
)
)
)
)
)



04/08 DELEGATED AUTHORITY



West Sussex County Council
Highways & Transport
The Grange
Tower Street
Chichester
West Sussex
PO19 1RH

WORTHING BOROUGH: GORING WARD

WAITING RESTRICTIONS

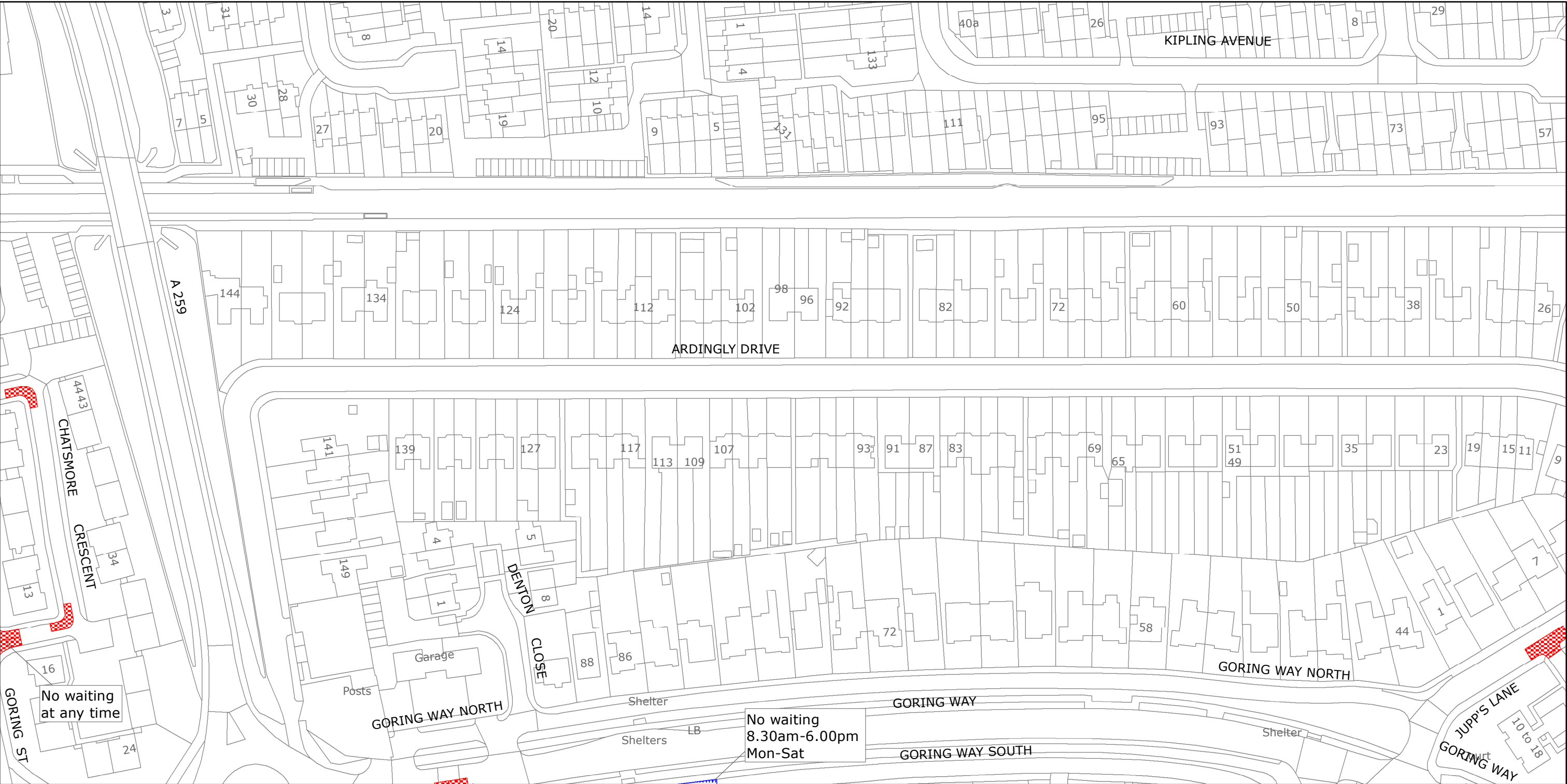
Reproduced from or based upon 2020 Ordnance Survey mapping with permission of the Controller of HMSO (c) Crown Copyright reserved.
Unauthorised reproduction infringes Crown copyright and may lead to prosecution or civil proceedings West Sussex County Council Licence No. 100018485

TILE REF NO:
TQ1002NEN

SHEET ISSUE NO 3
SHEET ACTIVE FROM 20/01/2020

N

SCALE:
1:1250
at A3 size



West Sussex County Council
Highways & Transport
The Grange
Tower Street
Chichester
West Sussex
PO19 1RH

WORTHING BOROUGH: GORING WARD
WAITING RESTRICTIONS

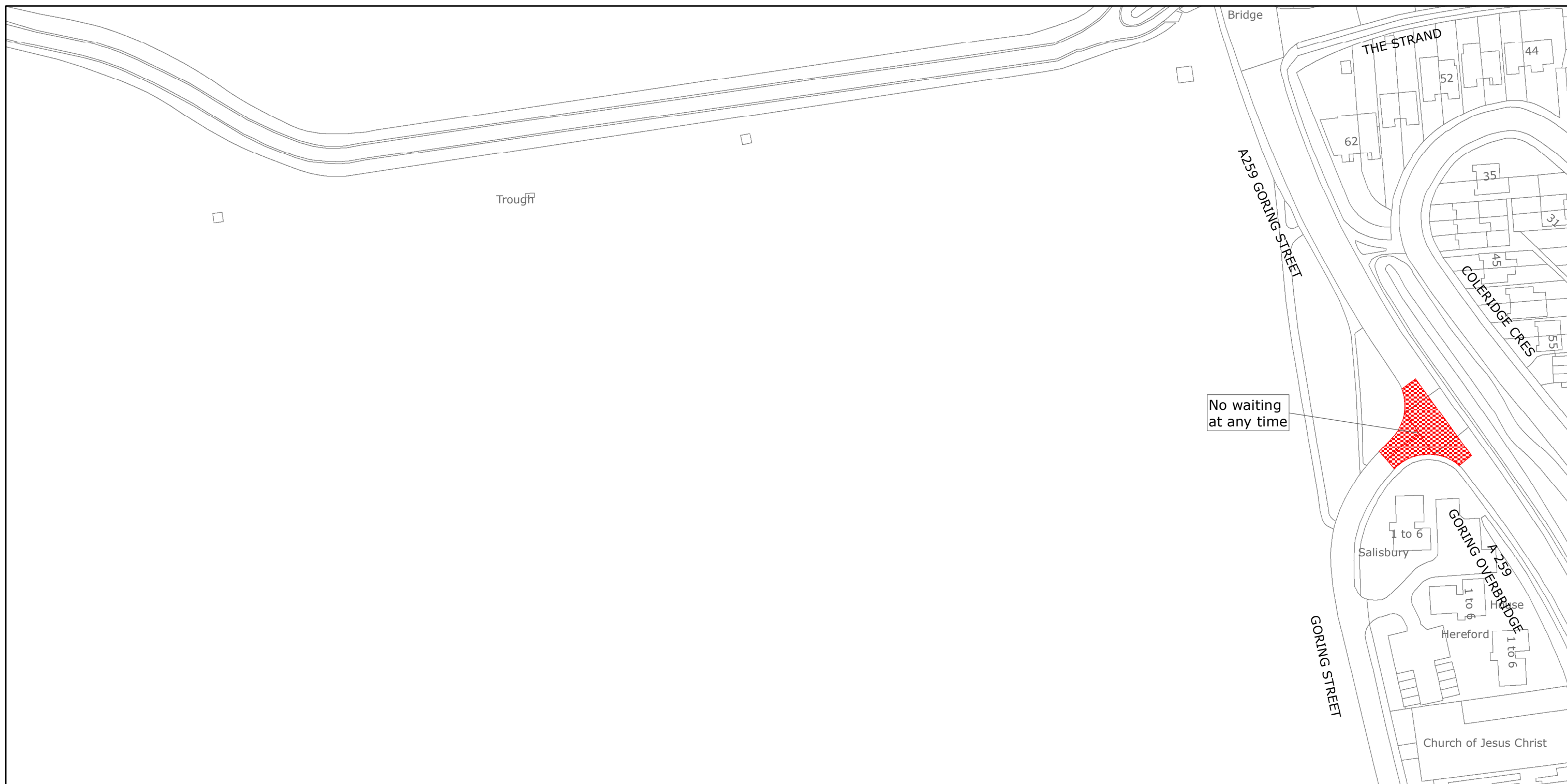
Reproduced from or based upon 2020 Ordnance Survey mapping with permission of the Controller of HMSO (c) Crown Copyright reserved.
Unauthorised reproduction infringes Crown copyright and may lead to prosecution or civil proceedings West Sussex County Council Licence No. 100018485

TILE REF NO:
TQ1003SES

SHEET ISSUE NO 3
SHEET ACTIVE FROM 20/01/2020

N

SCALE:
1:1250
at A3 size



West Sussex County Council
Highways & Transport
The Grange
Tower Street
Chichester
West Sussex
PO19 1RH

WORTHING BOROUGH: CASTLE WARD
WAITING RESTRICTIONS

Reproduced from or based upon 2020 Ordnance Survey mapping with permission of the Controller of HMSO (c) Crown Copyright reserved.
Unauthorised reproduction infringes Crown copyright and may lead to prosecution or civil proceedings West Sussex County Council Licence No. 100018485

TILE REF NO:
TQ1003SWN

SHEET ISSUE NO 1
SHEET ACTIVE FROM 20/01/2020



SCALE:
1:1250
at A3 size



West Sussex County Council
Highways & Transport
The Grange
Tower Street
Chichester
West Sussex
PO19 1RH

WORTHING BOROUGH: GORING WARD
WAITING RESTRICTIONS

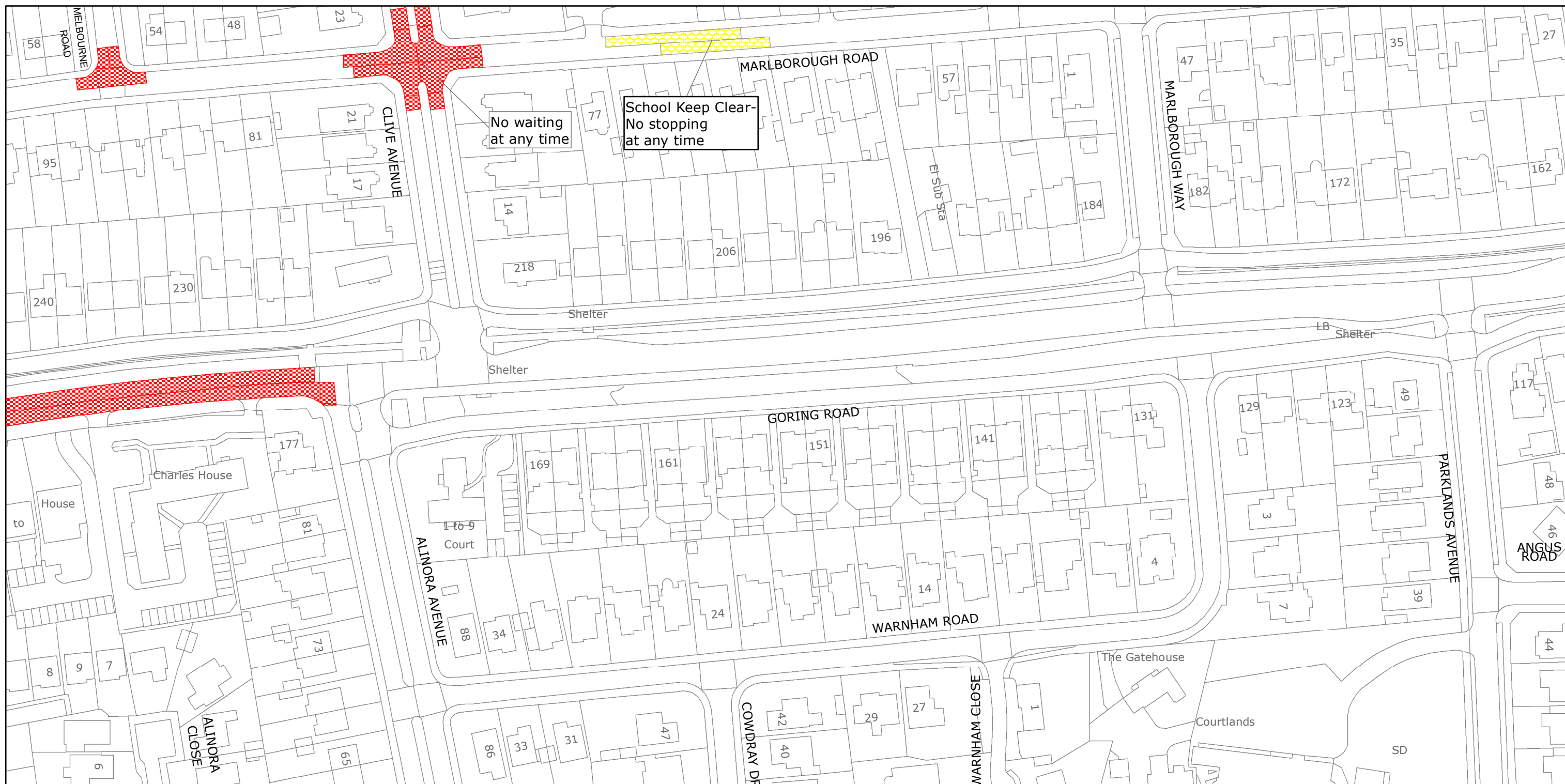
Reproduced from or based upon 2020 Ordnance Survey mapping with permission of the Controller of HMSO (c) Crown Copyright reserved.
Unauthorised reproduction infringes Crown copyright and may lead to prosecution or civil proceedings West Sussex County Council Licence No. 100018485

TILE REF NO:
TQ1102NEN

SHEET ISSUE NO 3
SHEET ACTIVE FROM 20/01/2020



SCALE:
1:1250
at A3 size



West Sussex County Council
Highways & Transport
The Grange
Tower Street
Chichester
West Sussex
PO19 1RH

WORTHING BOROUGH: GORING WARD
WAITING RESTRICTIONS

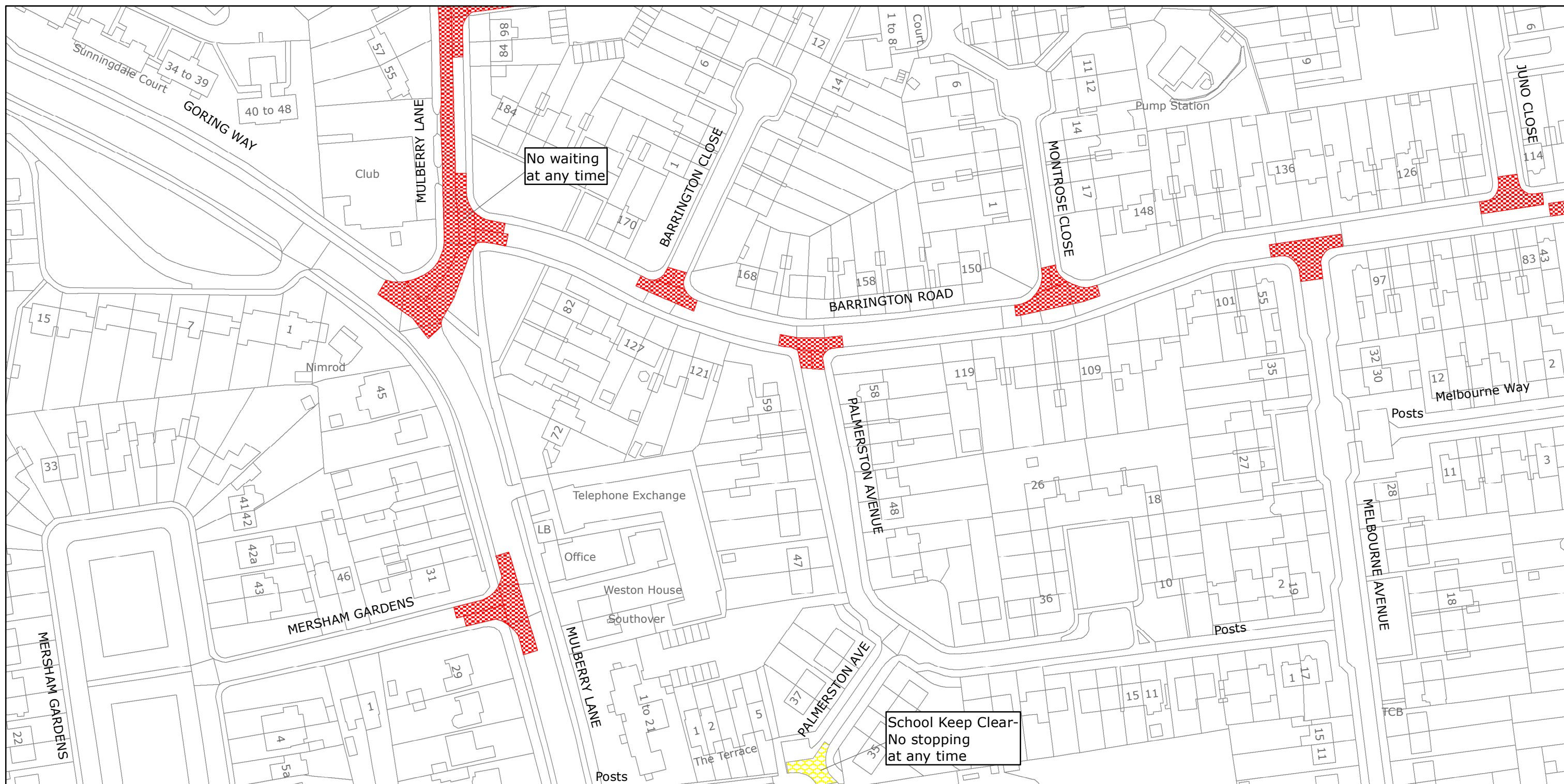
Reproduced from or based upon 2020 Ordnance Survey mapping with permission of the Controller of HMSO (c) Crown Copyright reserved.
Unauthorised reproduction infringes Crown copyright and may lead to prosecution or civil proceedings West Sussex County Council Licence No. 100018485

TILE REF NO:
TQ1102NES

SHEET ISSUE NO 3
SHEET ACTIVE FROM 20/01/2020



SCALE:
1:1250
at A3 size



West Sussex County Council
Highways & Transport
The Grange
Tower Street
Chichester
West Sussex
PO19 1RH

WORTHING BOROUGH: GORING WARD
WAITING RESTRICTIONS

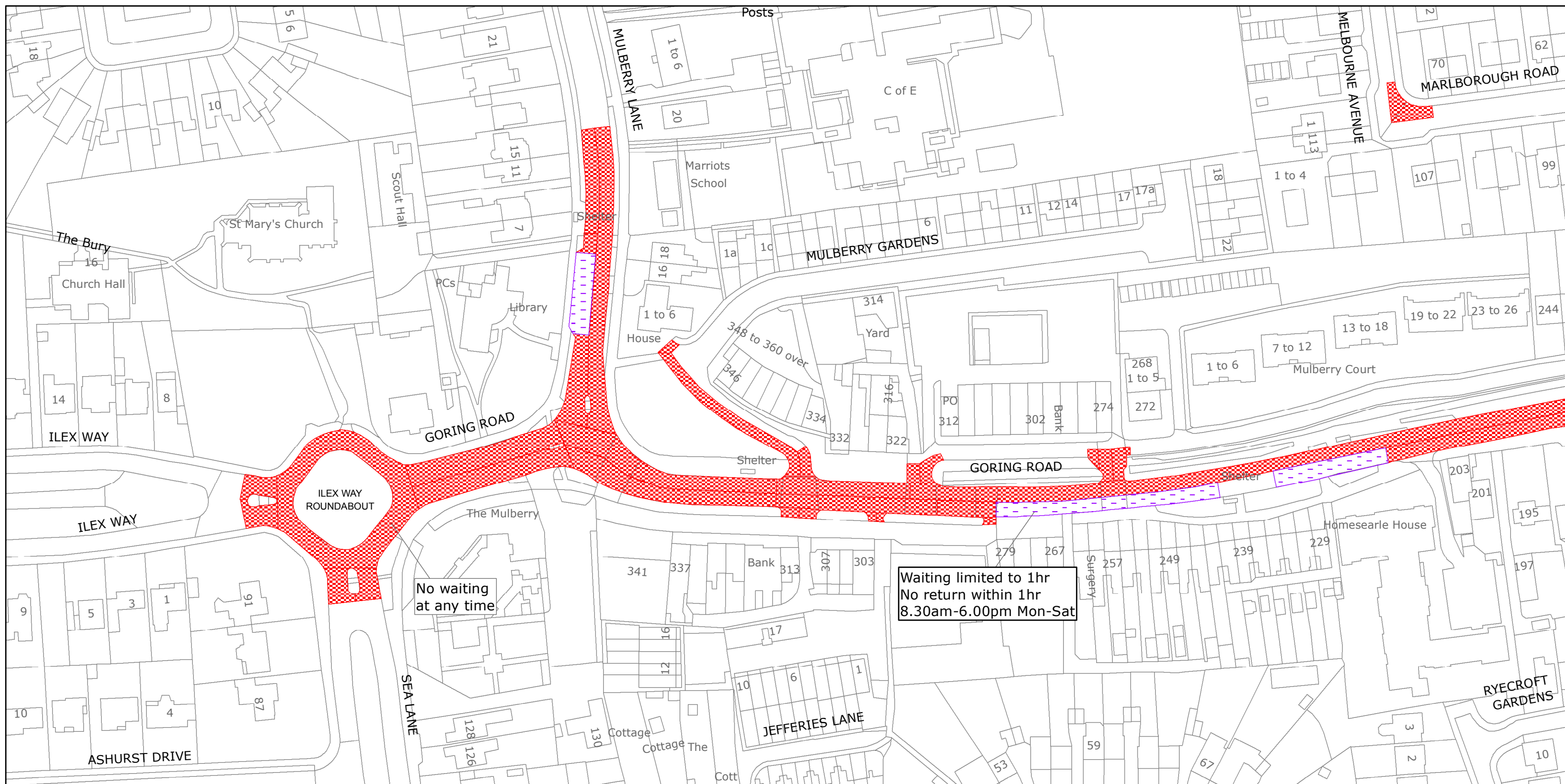
Reproduced from or based upon 2020 Ordnance Survey mapping with permission of the Controller of HMSO (c) Crown Copyright reserved.
Unauthorised reproduction infringes Crown copyright and may lead to prosecution or civil proceedings West Sussex County Council Licence No. 100018485

TILE REF NO:
TQ1102NWN

SHEET ISSUE NO 3
SHEET ACTIVE FROM 20/01/2020



SCALE:
1:1250
at A3 size



West Sussex County Council
Highways & Transport
The Grange
Tower Street
Chichester
West Sussex
PO19 1RH

WORTHING BOROUGH: GORING WARD
WAITING RESTRICTIONS

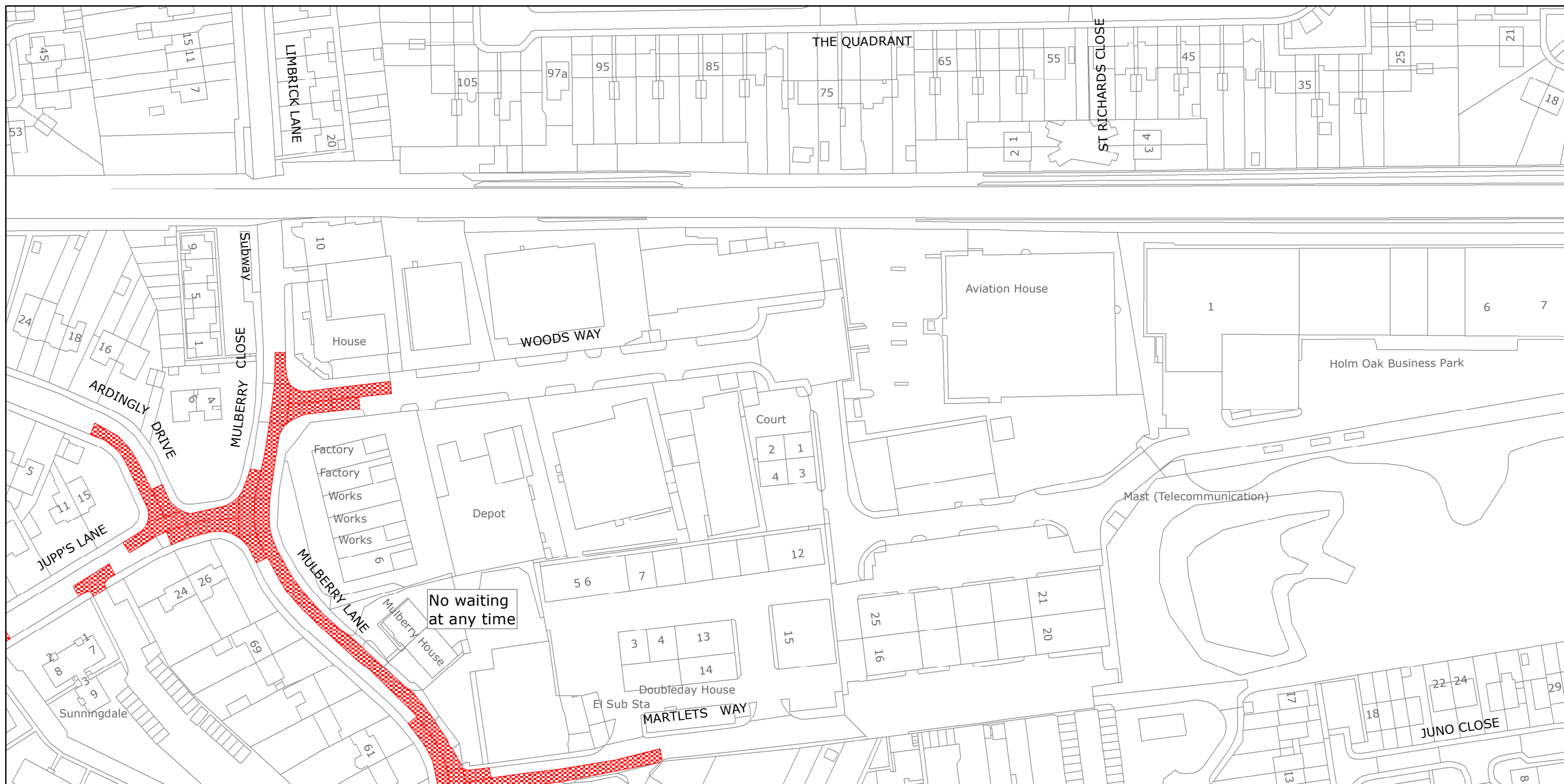
Reproduced from or based upon 2020 Ordnance Survey mapping with permission of the Controller of HMSO (c) Crown Copyright reserved.
Unauthorised reproduction infringes Crown copyright and may lead to prosecution or civil proceedings West Sussex County Council Licence No. 100018485

TILE REF NO:
TQ1102NWS

SHEET ISSUE NO 2
SHEET ACTIVE FROM 20/01/2020



SCALE:
1:1250
at A3 size



West Sussex County Council
Highways & Transport
The Grange
Tower Street
Chichester
West Sussex
PO19 1RH

WORTHING BOROUGH: GORING WARD

WAITING RESTRICTIONS

Reproduced from or based upon 2020 Ordnance Survey mapping with permission of the Controller of HMSO (c) Crown Copyright reserved.
Unauthorised reproduction infringes Crown copyright and may lead to prosecution or civil proceedings West Sussex County Council Licence No. 100018485

TILE REF NO:
TQ1103SWS

SHEET ISSUE NO 2
SHEET ACTIVE FROM 20/01/2020

N

SCALE:
1:1250
at A3 size