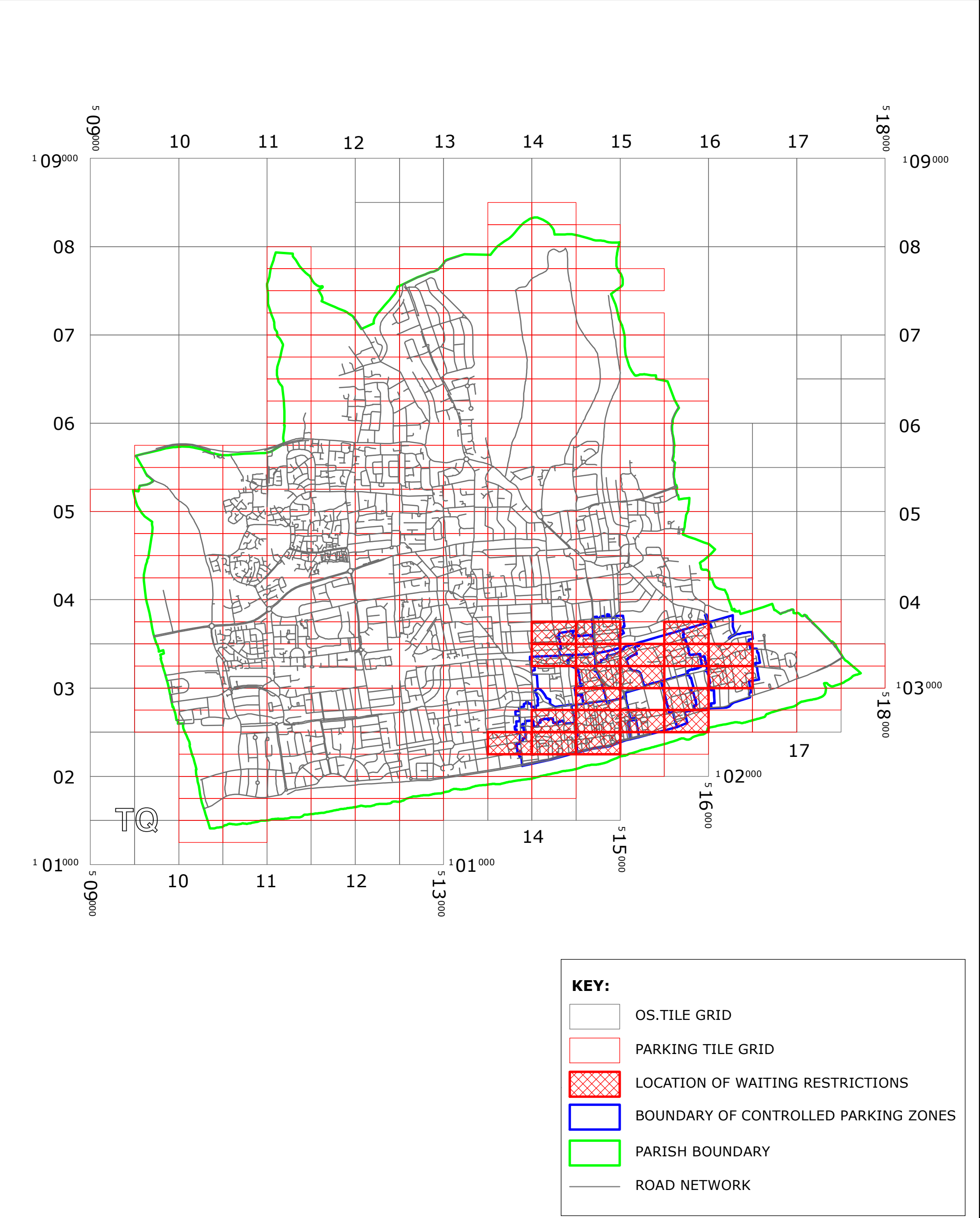


WEST SUSSEX COUNTY COUNCIL
((WORTHING) (PARKING PLACES & TRAFFIC REGULATION)
(CONSOLIDATION) ORDER 2007)
(CONTROLLED PARKING ZONE AMENDMENT)
ORDER 2019









WORTHING: LOCATION OF WAITING RESTRICTIONS



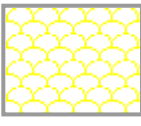



Key for Waiting Restrictions

All areas over which the provision of the orders apply are defined by the shaded areas as shown on the following plans plus a contiguous area not indicated on the plans of verge and/or footway between the carriageway edge and the highway boundary. The plans in this schedule are based upon grid references of the Ordnance Survey National Grid defined by the OSGB 36 triangulation.

Prohibition of waiting at any time

100		z_circle	No waiting, loading and unloading at any time
101		check	No waiting at any time
106		usgs503	No waiting 8.00am-7.00pm Mon-Sat
108		pat 038	No waiting 8.30am-6.00pm Mon-Sat
134		circle 2	No waiting 8.30am-6.00pm Mon-Fri
155		pat 038	No waiting 8.30am-6.00pm Mon-Sat except bank holidays
156		pat039	No waiting 9.00am-6.00pm Mon-Sat except bank holidays
181 except		usgs721	No waiting 10.00am-11.00am, 2.00pm-3.00pm Mon-Sat bank holidays




Prohibition of loading

219		usgs504	No waiting at any time, No loading and unloading 10.00am-4.00pm any day
220 Sat		usgs721	No waiting, loading and unloading 9.00am-6.00pm Mon-Sat except bank holidays
221		usgs617	No waiting at any time No loading and unloading 9.00am-6.00pm Mon-Sat except bank holidays
224		rice1	No waiting at any time except taxis 10.00pm-2.00am, No loading and unloading 10.00am-4.00pm any day

Charged on-street parking

314		circle4	Pay and Display up to 2hrs 9.00am-6.00pm Mon-Sat except bank holidays
315		usgs721	Pay and Display up to 1hr 9.00am-6.00pm Mon-Sat except bank holidays
317		usgs617	Pay and Display up to 4hrs 9.00am-6.00pm Mon-Sat except bank holidays


Shared Residents Parking & Charged On-street Parking





413		pat038	Pay and Display up to 2hrs and Residents' and Visitors' permit holders 9.00am- 6.00pm Mon–Sat except bank holidays
415		usgs725	Pay and Display up to 4hrs and Residents' and Visitors' permit holders 9.00am-6.00pm Mon–Sat except bank holidays
417		usgs617	Pay and Display up to 1hr and Residents' and Visitors' permit holders 9.00am-6.00pm Mon–Sat except bank holidays

Residents Parking


509		check	Residents' and Visitors' permit holders only 9.00am-6.00pm Mon-Sat except bank holidays
510		circle4	Residents' and Visitors' permit holders only 10.00am-11.00am and 2.00pm-3.00pm Mon-Sat except bank holidays
525		usgs669	Permit holders only 10.00am-11.00am and 2.00pm-3.00pm Mon-Sat except bank holidays

Shared Residents Parking & Free Limited Waiting

609		dot6	Residents' and Visitors' permit holders and Limited waiting for 1hr No return within 1hr for non-permit holders 9.00am-6.00pm Mon–Sat except bank holidays
-----	---	------	--

610		pat063	Residents' and Visitors' permit holders and Limited waiting for 1hr No return within 1hr for non-permit holders 9.00am-5.00pm Mon–Sat except bank holidays
613		usgs503	Residents' and Visitors' permit holders and Limited waiting for 2hrs No return within 2 hours for non-permit holders 9.00am-6.00pm Mon–Sat except bank holidays
614		pat019	Residents' and Visitors' permit holders and Limited waiting for 2hrs No return within 2hrs for non-permit holders 9.00am-5.00pm Mon–Sat except bank holidays
622		pat020	Residents' and Visitors' permit holders and Limited waiting for 2hrs No return within 1hr for non-permit holders 9.00am-5.00pm Mon-Sat except bank holidays

Free Limited Waiting

707		pat020	Waiting limited to 1hr No return within 1hr 9.00am-5.00pm Mon–Sat
711		pat046	Waiting limited to 2 hrs No return within 2hrs 8.30am-6.00pm Mon–Sat
714		pat064	Waiting limited to 1hr No return within 1hr 8.30am-6.00pm Mon–Sat

732		usgs725	Waiting limited to 2hrs No return within 2hrs 9.00am-6.00pm Mon–Sat except bank holidays
733		usgs721	Waiting limited to 1hr No return within 1hr 9.00am-6.00pm. Mon–Sat except bank holidays
Specified Vehicles			
804		dot6	Doctors vehicles
806		pat020	Motorcycles
810		usgs503	Loading bay-Goods vehicles only at any time
811		dot6	Loading bay-Goods vehicles only 7.00am-7.00pm Mon–Sat
814		brick1	Loading bay-Any vehicle at any time
815		pat020	Loading bay-Any vehicle 7.00am-7.00pm Mon-Sat
827		pat020	Disabled persons vehicles 9.00am-6.00pm Mon-Sat
829 and		pat038	Parking place reserved for buses only 6.00pm-9.00am

			Parking place reserved for buses only 9.00am-6.00pm Max stay 15mins No return within 1hr
830		check	Disabled persons vehicles at any time
840		pat064	No waiting 10.00pm-8.00am except for taxis and Parking place reserved for buses only 8.00am-10.00pm
843		usgs725	Parking place reserved for buses only any day Max stay 15 mins No return within 1hr
844		usgs721	No stopping at any time except taxis
845		usgs602	No waiting at any time except taxis
846		pat079	No stopping at any time except police vehicles
Clearways			
1100		usgs503	School Keep Clear-No stopping at any time

WEST SUSSEX COUNTY COUNCIL
((WORTHING) (PARKING PLACES & TRAFFIC REGULATION)
(CONSOLIDATION) ORDER 2007)

(CONTROLLED PARKING ZONE AMENDMENT) ORDER 2019

West Sussex County Council in exercise of their powers under Sections 1 (1) 2 (1) and (2), 4 (2), 45, 46, 49 and 53 and Part IV of Schedule 9 of the Road Traffic Regulation Act 1984 ("the Act") as amended and of all other enabling powers and after consultation with the Chief Officer of Police in accordance with Part III of Schedule 9 to the Act hereby make the following Order:-

1. This Order shall come into operation on the Twenty Second day of July 2019 and may be cited as "West Sussex County Council ((Worthing) (Parking Places & Traffic Regulation) (Consolidation) Order 2007) (Controlled Parking Zone Amendment) Order 2019".
2. The "West Sussex County Council (Worthing) (Parking Places & Traffic Regulation) (Consolidation) Order 2007" is hereby amended by the replacement of the plans specified in the First Schedule to this Order, with the plans specified in the Second Schedule, attached hereto.

FIRST SCHEDULE
Plans to be Replaced

5 11

TQ1302SEN (Issue Number 14)
TQ1402NEN (Issue Number 8)
TQ1402NES (Issue Number 8)
TQ1402NWS (Issue Number 5)
TQ1402SEN (Issue Number 8)
TQ1402SWN (Issue Number 6)
TQ1403NES (Issue Number 6)
TQ1403NWS (Issue Number 5)
TQ1403SEN (Issue Number 6)
TQ1403SES (Issue Number 7)
TQ1403SWN (Issue Number 6)
TQ1502NEN (Issue Number 6)
TQ1502NES (Issue Number 5)
TQ1502NWS (Issue Number 10)
TQ1503NES (Issue Number 4)
TQ1503SEN (Issue Number 6)
TQ1503SWN (Issue Number 9)
TQ1503SWS (Issue Number 7)
TQ1603SWN (Issue Number 5)
TQ1603SWS (Issue Number 5)

SECOND SCHEDULE
Replacement Plan

6 11/11
TQ1302SEN (Issue Number 11)
TQ1402NEN (Issue Number 9)
TQ1402NES (Issue Number 9)
TQ1402NWS (Issue Number 6)
TQ1402SEN (Issue Number 9)
TQ1402SWN (Issue Number 7)
TQ1403NES (Issue Number 7)
TQ1403NWS (Issue Number 6)
TQ1403SEN (Issue Number 7)
TQ1403SES (Issue Number 8)
TQ1403SWN (Issue Number 7)
TQ1502NEN (Issue Number 7)
TQ1502NES (Issue Number 6)
TQ1502NWS (Issue Number 11)
TQ1503NES (Issue Number 5)
TQ1503SEN (Issue Number 7)
TQ1503SWN (Issue Number 10)
TQ1503SWS (Issue Number 8)
TQ1603SWN (Issue Number 6)
TQ1603SWS (Issue Number 6)

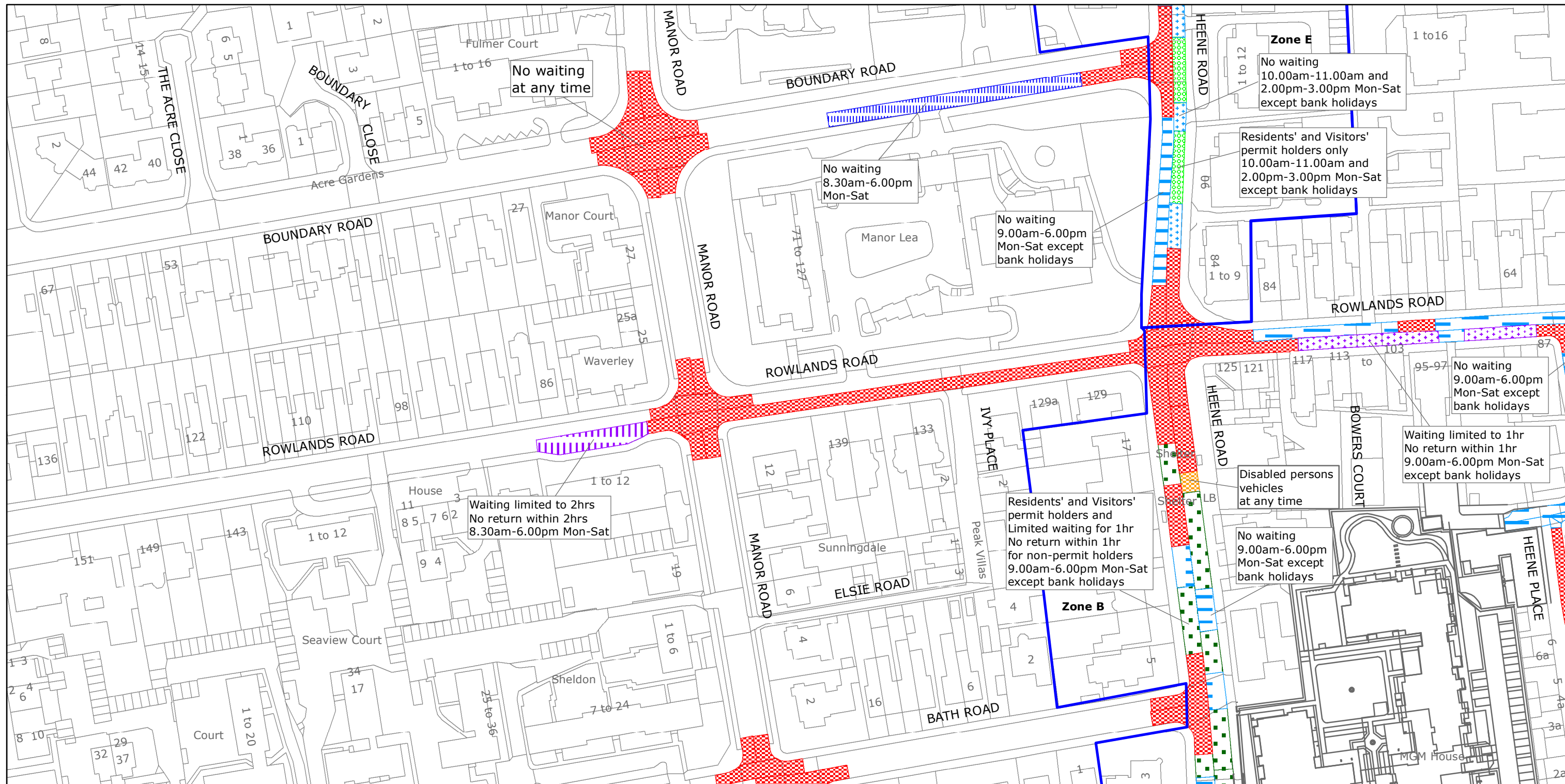
THE Common Seal of THE
WEST SUSSEX COUNTY COUNCIL
was hereto affixed the
EIGHTEENTH
day of JULY 2019

Paul Br...

Authorised Signatory
WOR8004-MM



06/08 DELEGATED AUTHORITY



West Sussex County Council
Highways & Transport
The Grange
Tower Street
Chichester
West Sussex
PO19 1RH

WORTHING BOROUGH: HEENE WARD

WAITING RESTRICTIONS

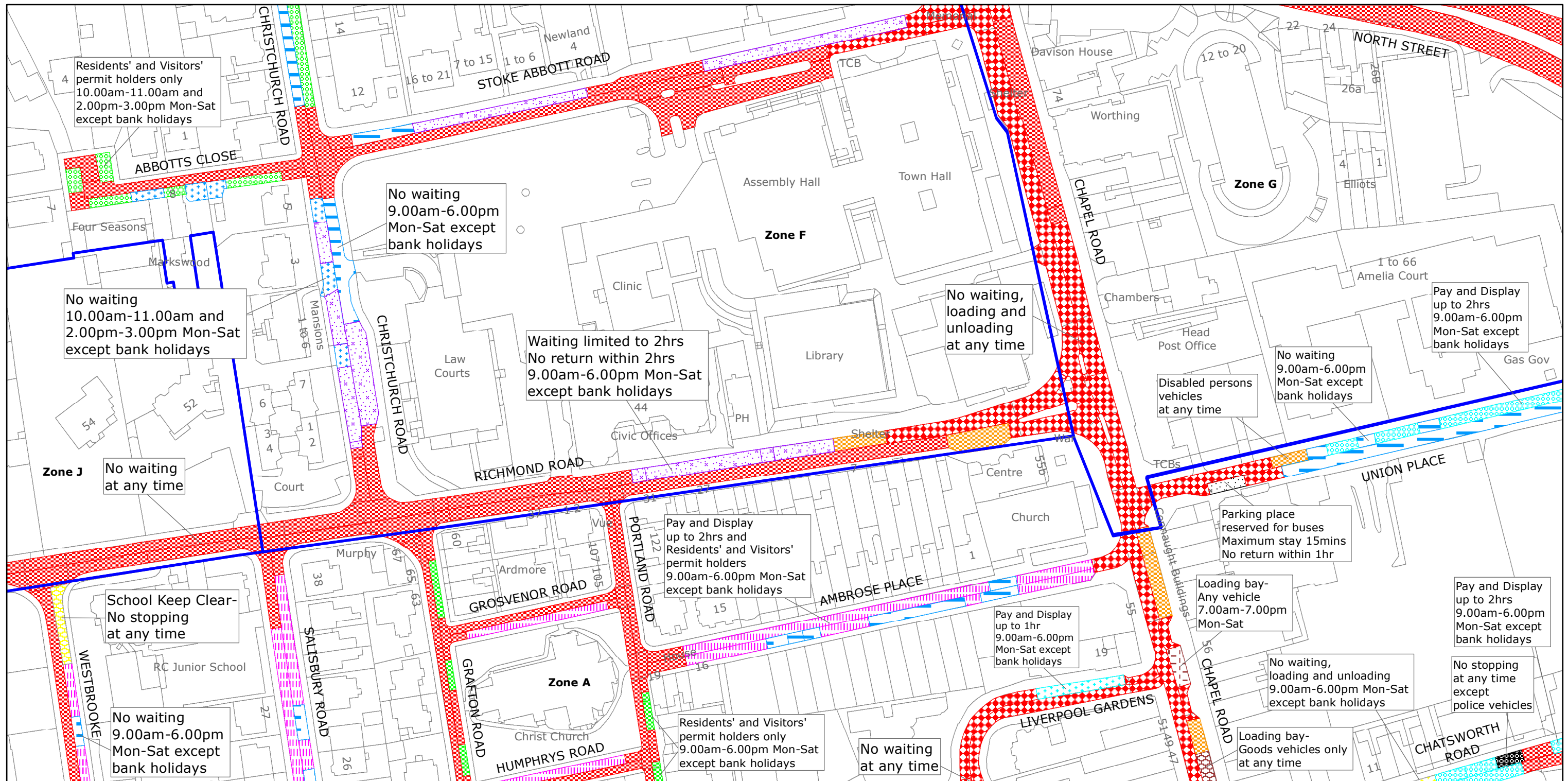
Reproduced from or based upon 2019 Ordnance Survey mapping with permission of the Controller of HMSO (c) Crown Copyright reserved.
Unauthorised reproduction infringes Crown copyright and may lead to prosecution or civil proceedings West Sussex County Council Licence No. 100018485

TILE REF NO:
TQ1302SEN

SHEET ISSUE NO 6
SHEET ACTIVE FROM - 22/07/2019



SCALE:
1:1250
at A3 size



West Sussex County Council
Highways & Transport
The Grange
Tower Street
Chichester
West Sussex
PO19 1RH

WORTHING BOROUGH: CENTRAL WARD

WAITING RESTRICTIONS

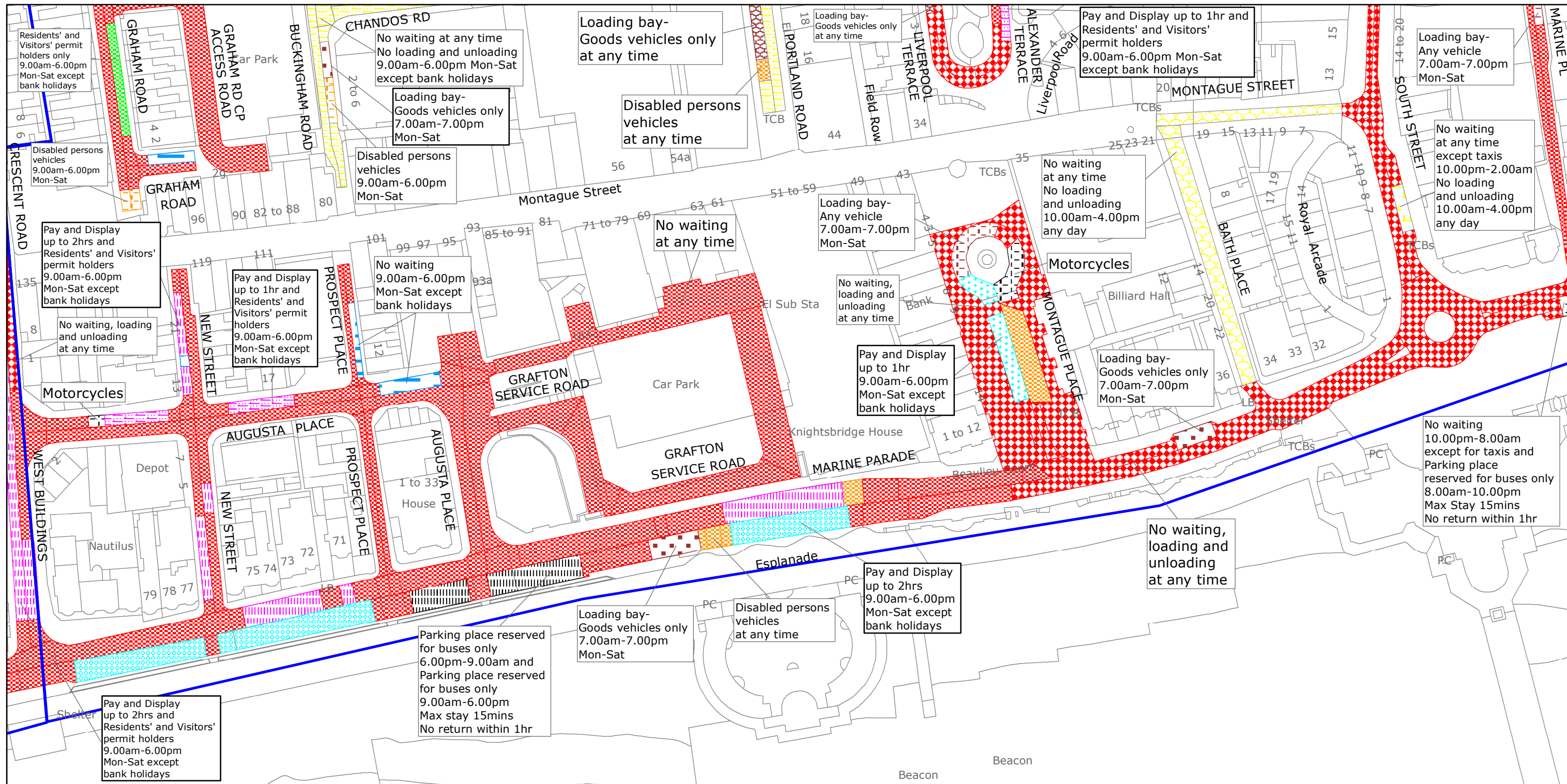
Reproduced from or based upon 2019 Ordnance Survey mapping with permission of the Controller of HMSO (c) Crown Copyright reserved.
Unauthorised reproduction infringes Crown copyright and may lead to prosecution or civil proceedings West Sussex County Council Licence No. 100018485

TILE REF NO: TQ1402NEN

SHEET ISSUE NO 9
SHEET ACTIVE FROM - 22/07/2019



SCALE:
1:1250
at A3 size



West Sussex County Council
Highways & Transport
The Grange
Tower Street
Chichester
West Sussex
PO19 1RH

WORTHING BOROUGH: CENTRAL WARD

WAITING RESTRICTIONS

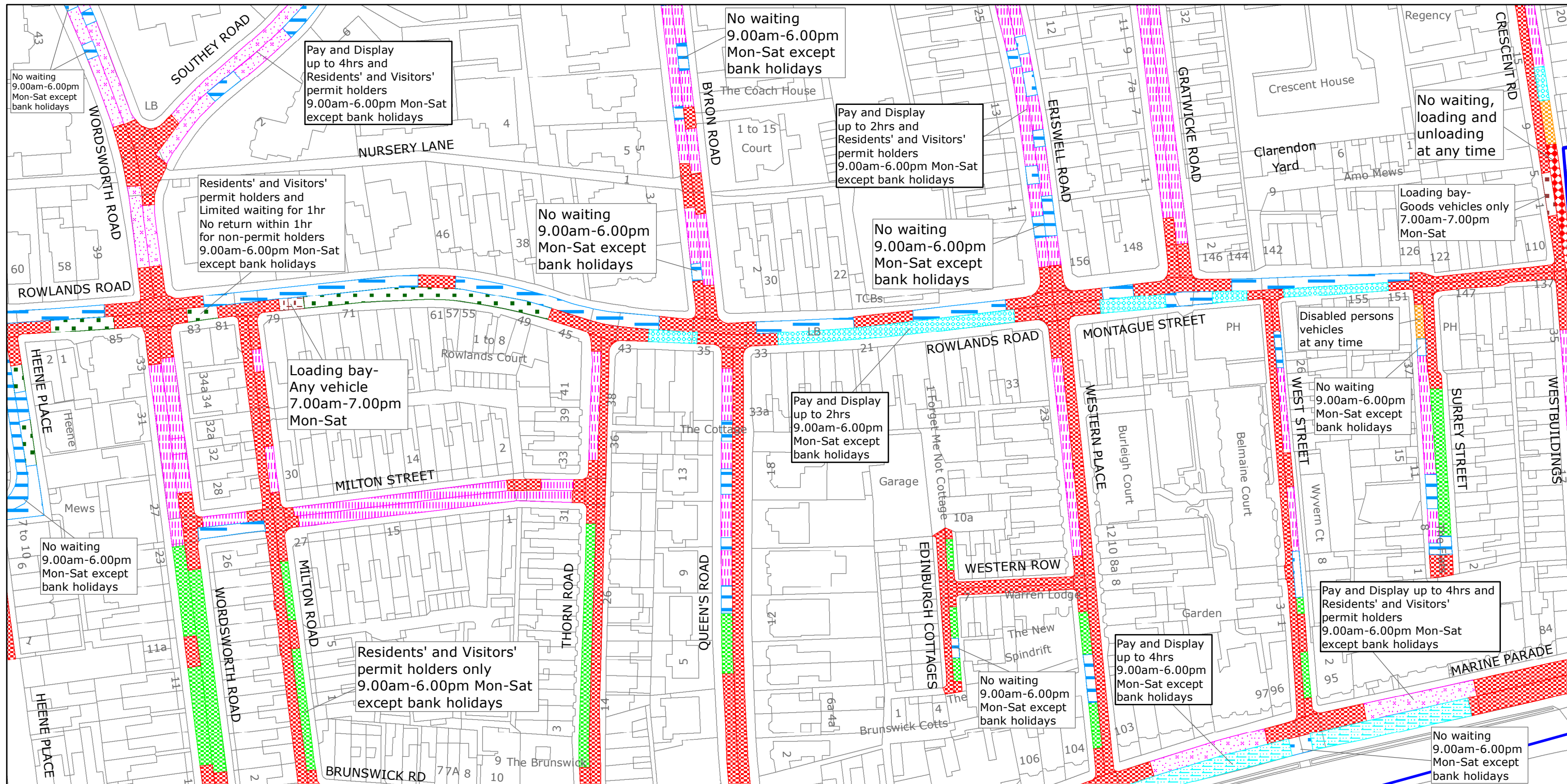
Reproduced from or based upon 2019 Ordnance Survey mapping with permission of the Controller of HMSO (c) Crown Copyright reserved.
Unauthorised reproduction infringes Crown copyright and may lead to prosecution or civil proceedings West Sussex County Council Licence No. 100018485

TILE REF NO: TQ1402SEN

SHEET ISSUE NO 9
SHEET ACTIVE FROM - 22/07/2019



SCALE:
1:1250
at A3 size



West Sussex County Council
Highways & Transport
The Grange
Tower Street
Chichester
West Sussex
PO19 1RH

WORTHING BOROUGH: CENTRAL AND HEENE WARDS

WAITING RESTRICTIONS

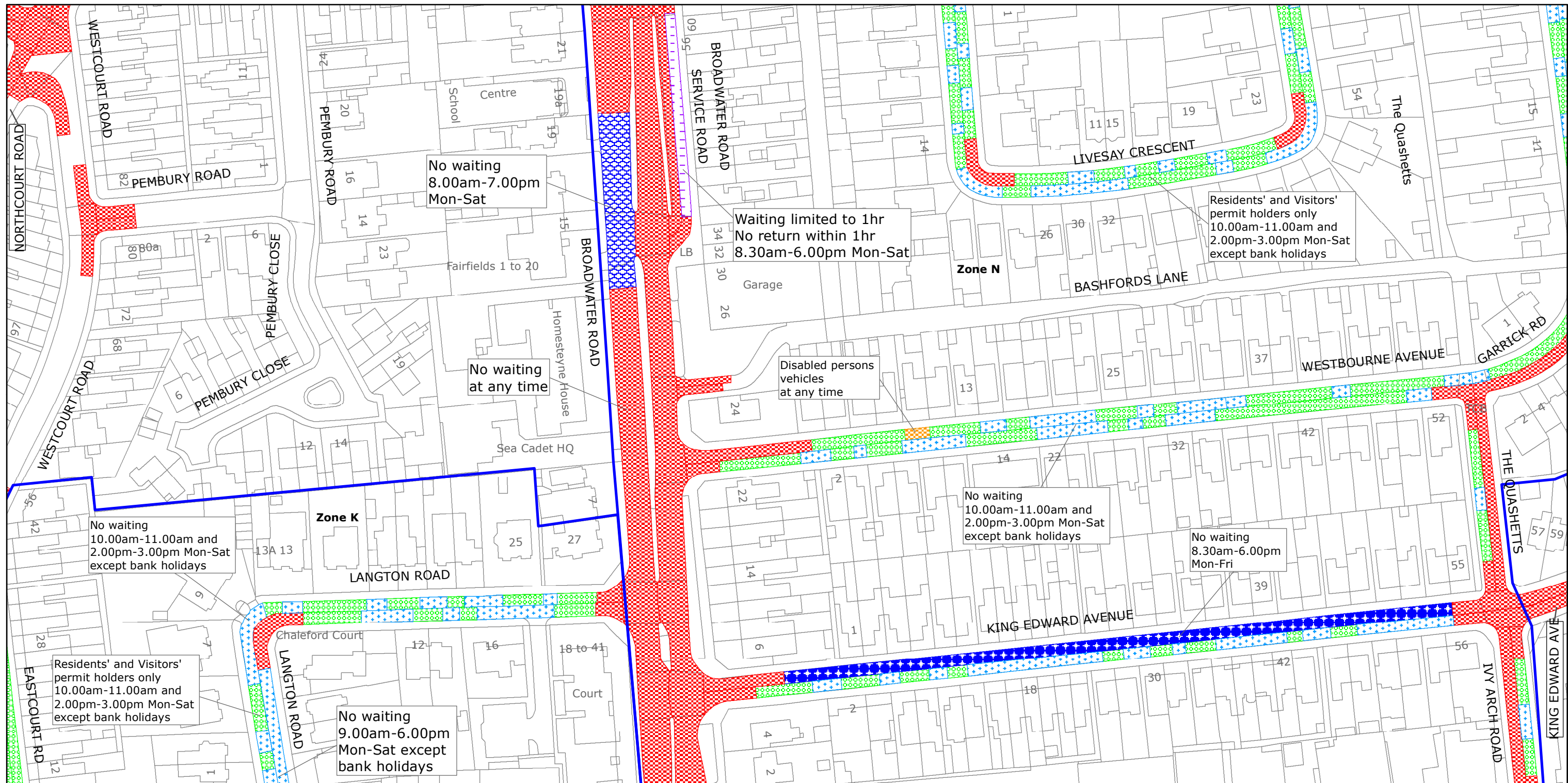
Reproduced from or based upon 2019 Ordnance Survey mapping with permission of the Controller of HMSO (c) Crown Copyright reserved.
Unauthorised reproduction infringes Crown copyright and may lead to prosecution or civil proceedings West Sussex County Council Licence No. 100018485

TILE REF NO: TQ1402SWN

SHEET ISSUE NO 7
SHEET ACTIVE FROM - 22/07/2019



SCALE:
1:1250
at A3 size



West Sussex County Council
Highways & Transport
The Grange
Tower Street
Chichester
West Sussex
PO19 1RH

WORTHING BOROUGH: BROADWATER AND GAISFORD WARDS

WAITING RESTRICTIONS

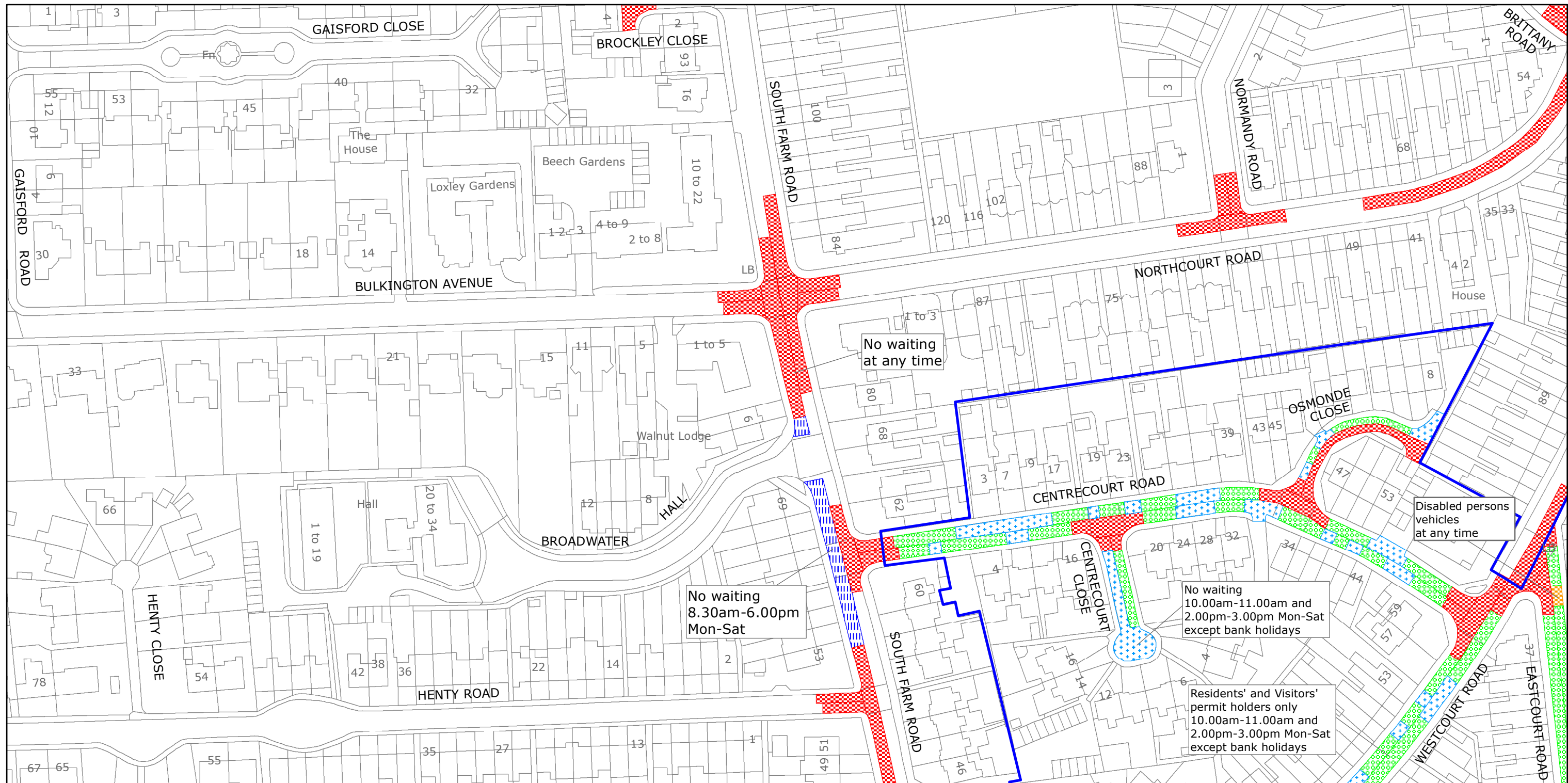
Reproduced from or based upon 2019 Ordnance Survey mapping with permission of the Controller of HMSO (c) Crown Copyright reserved.
Unauthorised reproduction infringes Crown copyright and may lead to prosecution or civil proceedings West Sussex County Council Licence No. 100018485

TILE REF NO:
TQ1403NES

SHEET ISSUE NO 7
SHEET ACTIVE FROM - 22/07/2019



SCALE:
1:1250
at A3 size



West Sussex County Council
Highways & Transport
The Grange
Tower Street
Chichester
West Sussex
PO19 1RH

WORTHING BOROUGH: GAISFORD WARD
WAITING RESTRICTIONS

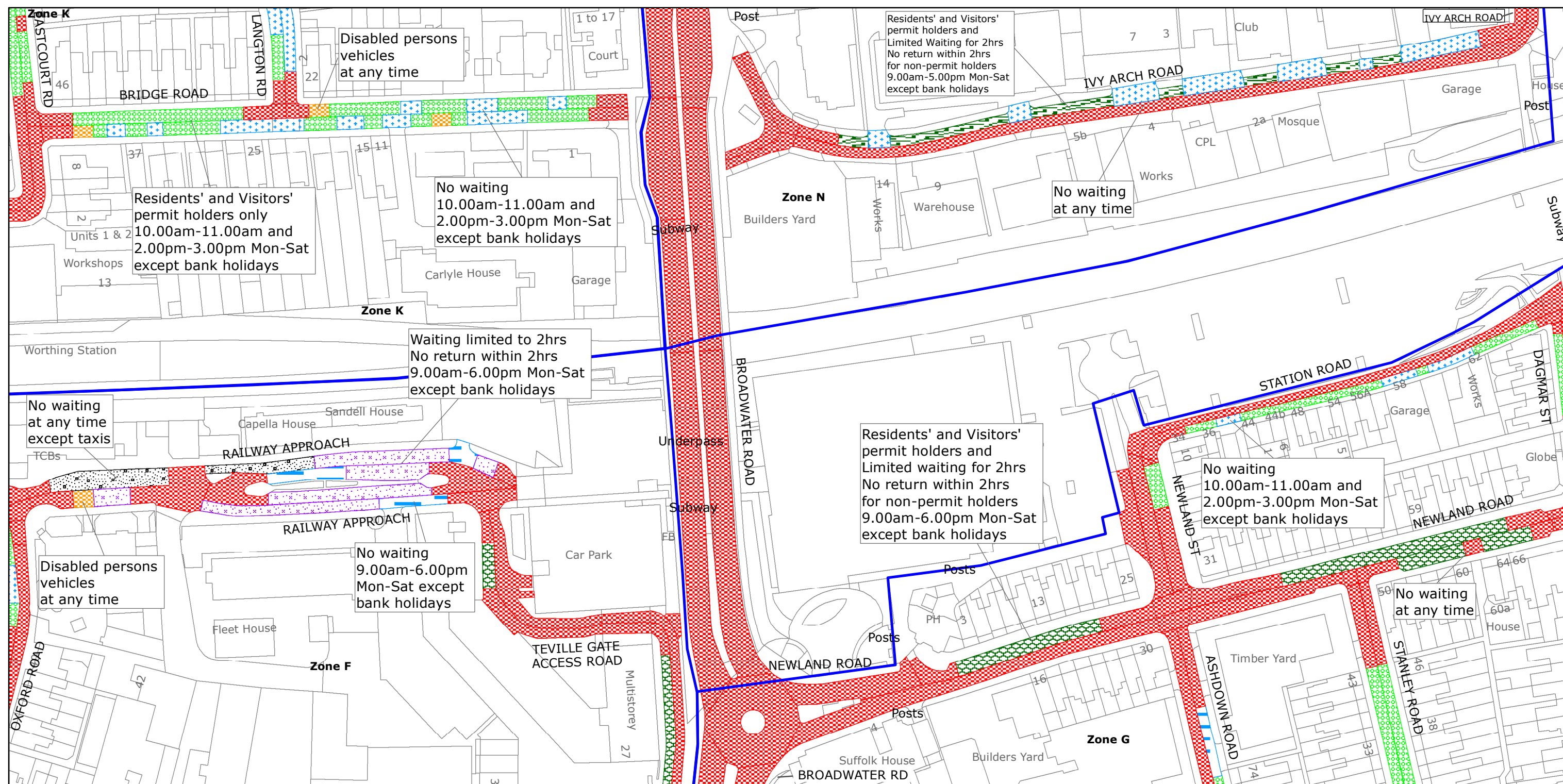
Reproduced from or based upon 2019 Ordnance Survey mapping with permission of the Controller of HMSO (c) Crown Copyright reserved.
Unauthorised reproduction infringes Crown copyright and may lead to prosecution or civil proceedings West Sussex County Council Licence No. 100018485

TILE REF NO:
TQ1403NWS

SHEET ISSUE NO 6
SHEET ACTIVE FROM - 22/07/2019



SCALE:
1:1250
at A3 size



West Sussex County Council
Highways & Transport
The Grange
Tower Street
Chichester
West Sussex
PO19 1RH

WORTHING BOROUGH: BROADWATER, CENTRAL
AND GAISFORD WARDS

WAITING RESTRICTIONS

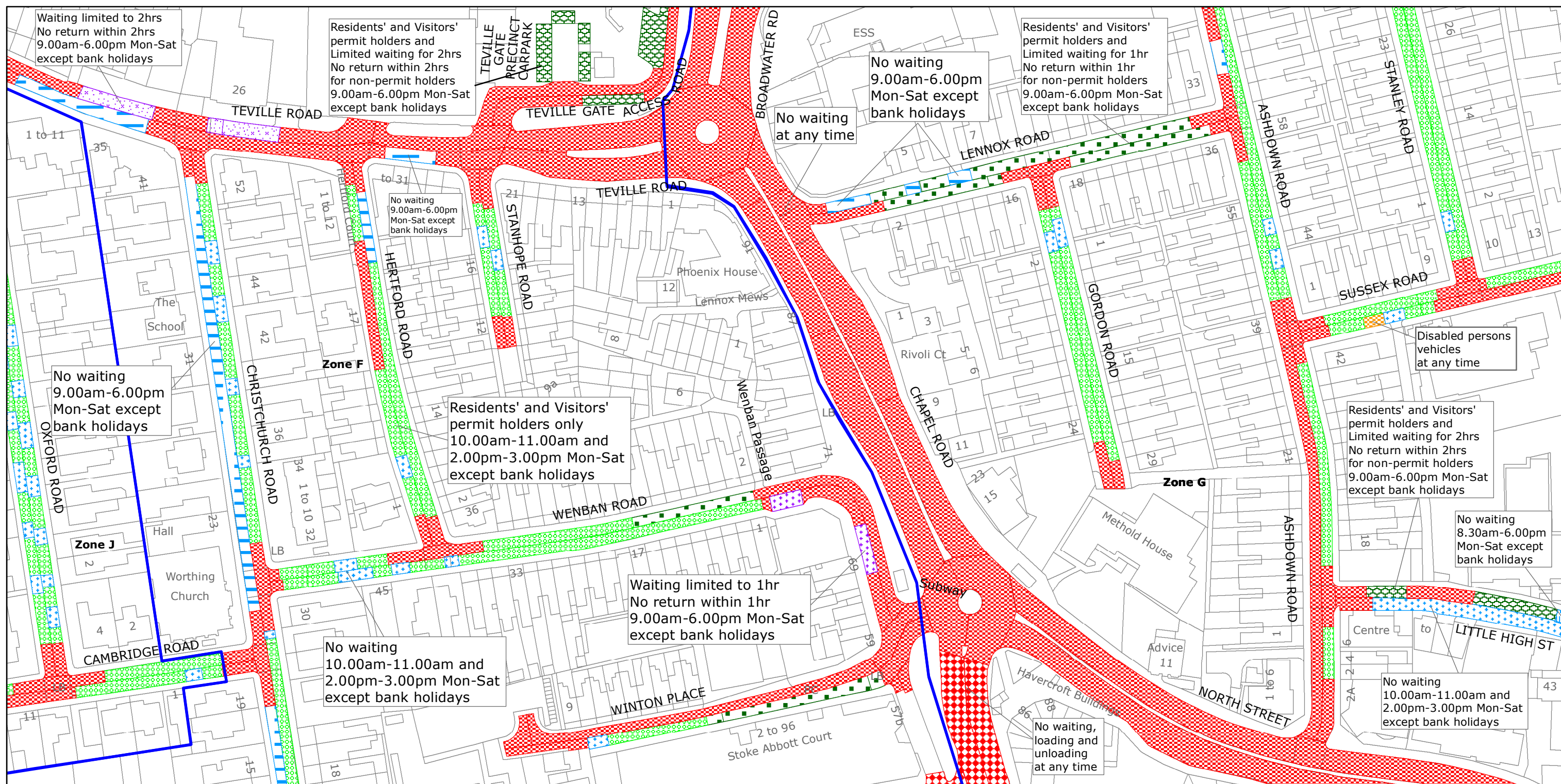
Reproduced from or based upon 2019 Ordnance Survey mapping with permission of the Controller of HMSO (c) Crown Copyright reserved.
Unauthorised reproduction infringes Crown copyright and may lead to prosecution or civil proceedings West Sussex County Council Licence No. 100018485

TILE REF NO:
TQ1403SEN

SHEET ISSUE NO 7
SHEET ACTIVE FROM - 22/07/2019



SCALE:
1:1250
at A3 size



West Sussex County Council
Highways & Transport
The Grange
Tower Street
Chichester
West Sussex
PO19 1RH

WORTHING BOROUGH: CENTRAL WARD

WAITING RESTRICTIONS

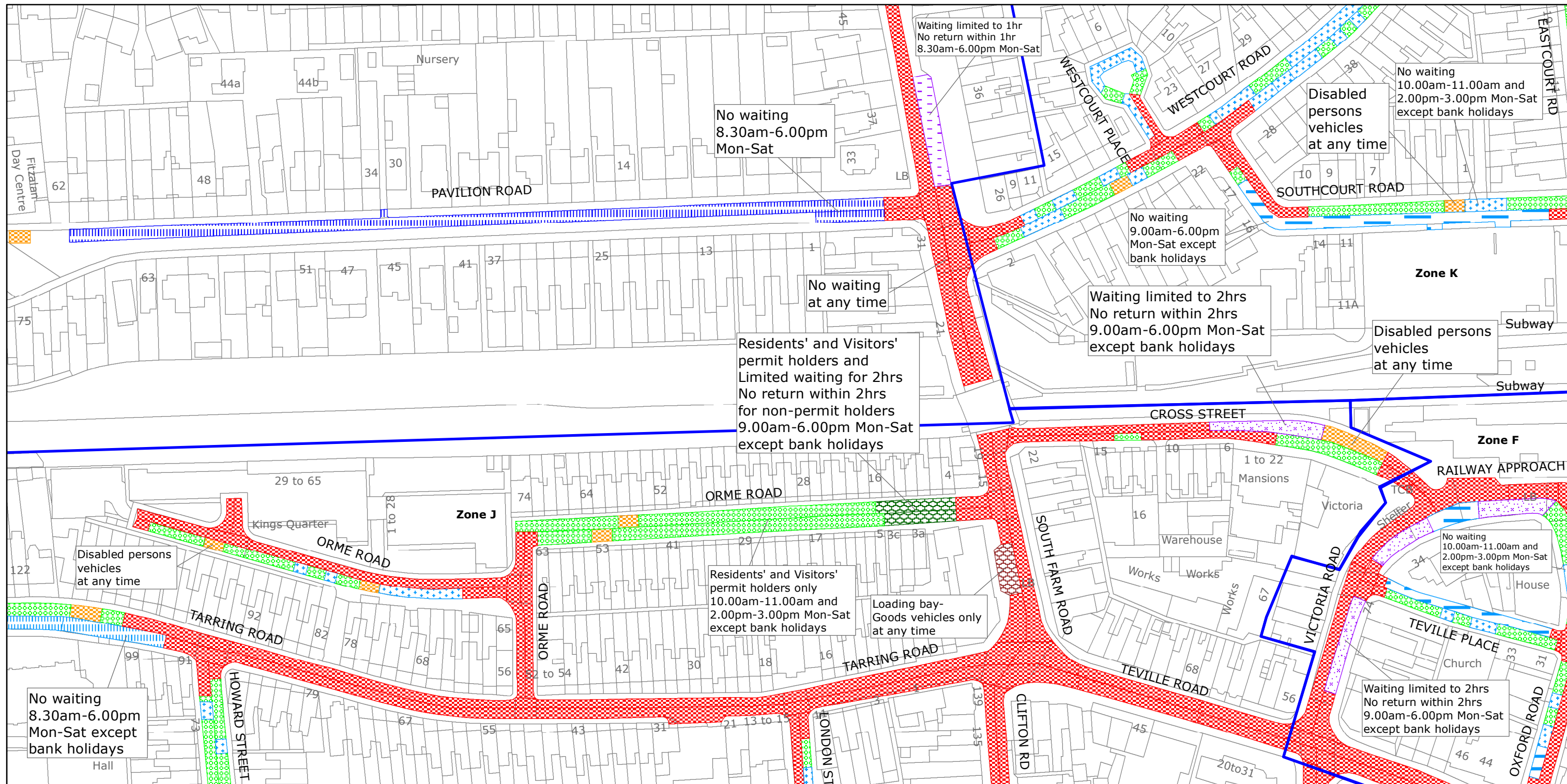
Reproduced from or based upon 2019 Ordnance Survey mapping with permission of the Controller of HMSO (c) Crown Copyright reserved.
Unauthorised reproduction infringes Crown copyright and may lead to prosecution or civil proceedings West Sussex County Council Licence No. 100018485

TILE REF NO:
TQ1403SES

SHEET ISSUE NO 8
SHEET ACTIVE FROM - 22/07/2019



SCALE:
1:1250
at A3 size



West Sussex County Council
Highways & Transport
The Grange
Tower Street
Chichester
West Sussex
PO19 1RH

WORTHING BOROUGH: CENTRAL AND GAISFORD WARDS

WAITING RESTRICTIONS

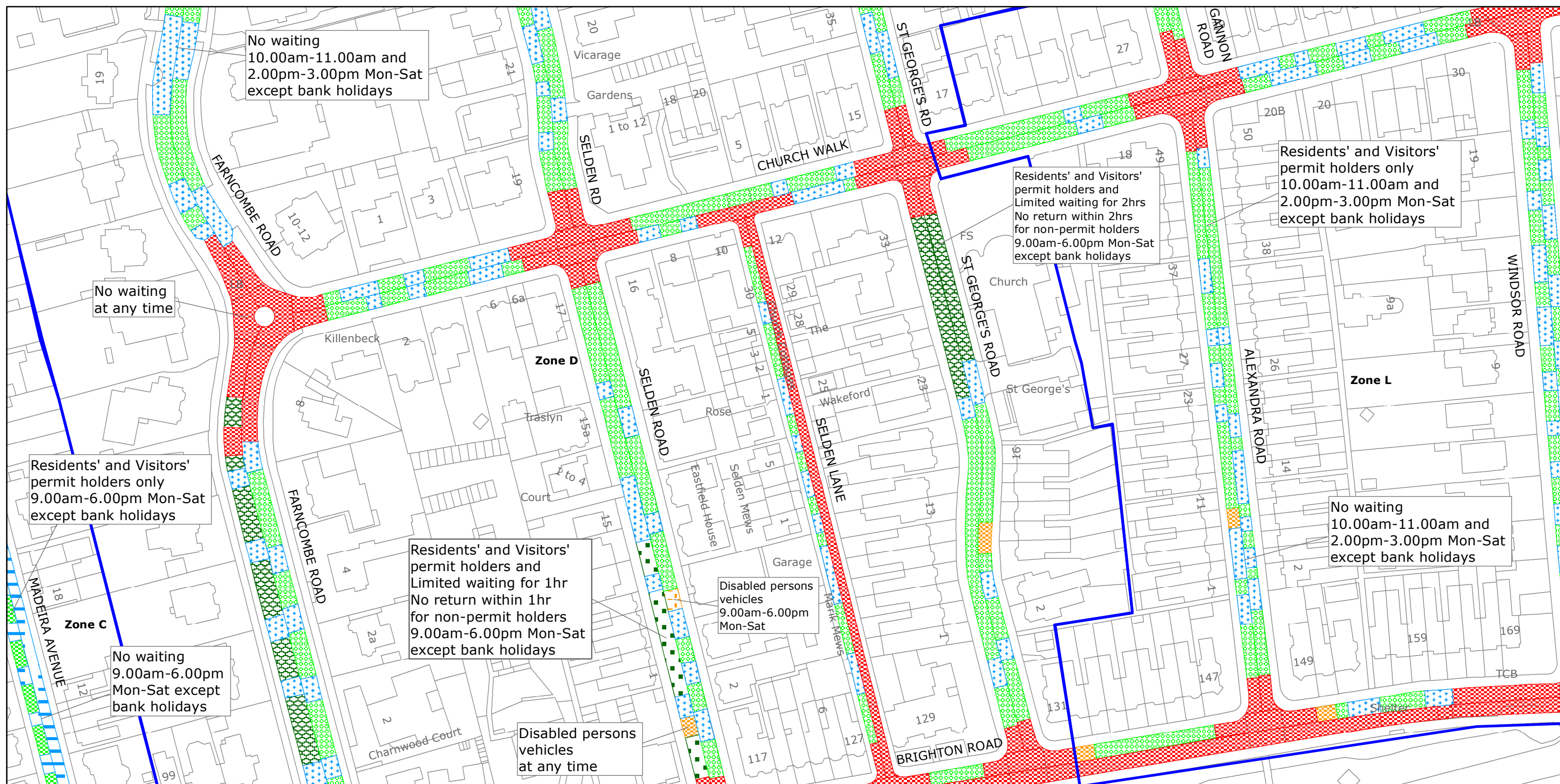
Reproduced from or based upon 2019 Ordnance Survey mapping with permission of the Controller of HMSO (c) Crown Copyright reserved.
Unauthorised reproduction infringes Crown copyright and may lead to prosecution or civil proceedings West Sussex County Council Licence No. 100018485

**TILE REF NO:
TQ1403SWN**

SHEET ISSUE NO 7
SHEET ACTIVE FROM - 22/07/2019



SCALE:
1:1250
at A3 size



West Sussex County Council
Highways & Transport
The Grange
Tower Street
Chichester
West Sussex
PO19 1RH

WORTHING BOROUGH: SELDEN WARD WAITING RESTRICTIONS

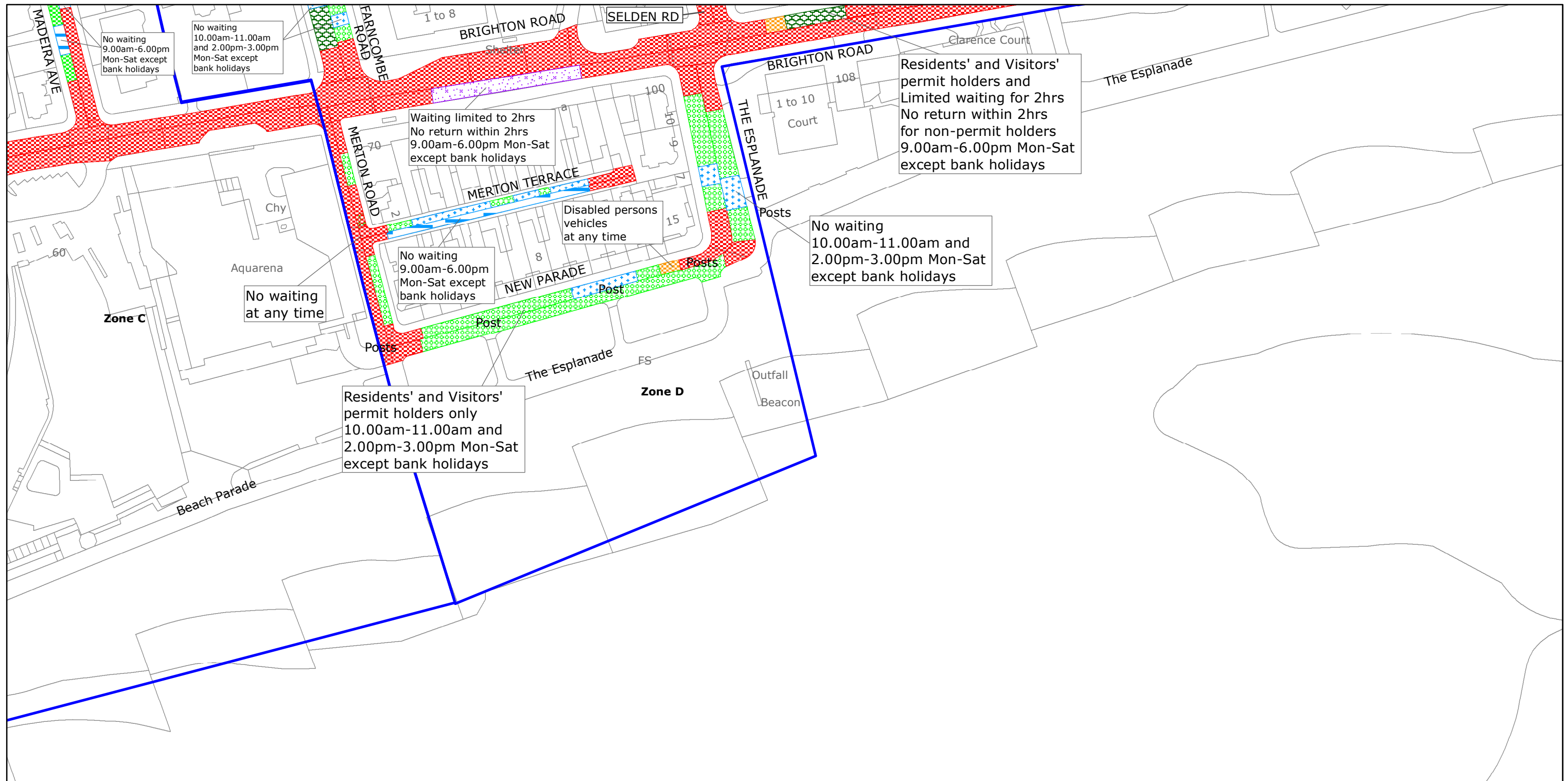
Reproduced from or based upon 2019 Ordnance Survey mapping with permission of the Controller of HMSO (c) Crown Copyright reserved.
Unauthorised reproduction infringes Crown copyright and may lead to prosecution or civil proceedings West Sussex County Council Licence No. 100018485

TILE REF NO:
TQ1502NEN

SHEET ISSUE NO 7
SHEET ACTIVE FROM - 22/07/2019



SCALE:
1:1250
at A3 size



West Sussex County Council
Highways & Transport
The Grange
Tower Street
Chichester
West Sussex
PO19 1RH

WORTHING BOROUGH: CENTRAL AND SELDEN WARDS

WAITING RESTRICTIONS

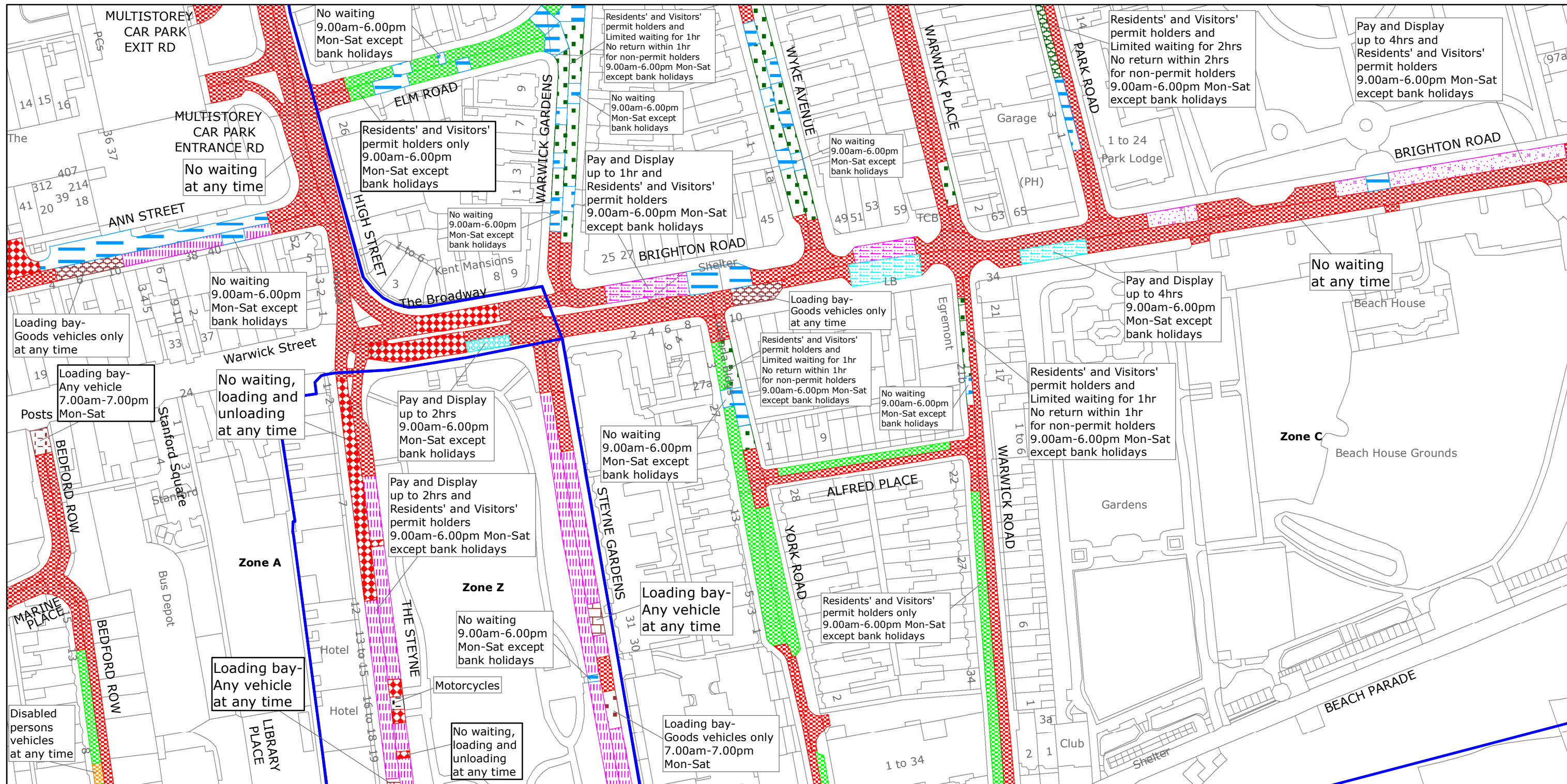
Reproduced from or based upon 2019 Ordnance Survey mapping with permission of the Controller of HMSO (c) Crown Copyright reserved.
Unauthorised reproduction infringes Crown copyright and may lead to prosecution or civil proceedings West Sussex County Council Licence No. 100018485

TILE REF NO: TQ1502NES

SHEET ISSUE NO 6
SHEET ACTIVE FROM - 22/07/2019



SCALE:
1:1250
at A3 size



West Sussex County Council
Highways & Transport
The Grange
Tower Street
Chichester
West Sussex
PO19 1RH

WORTHING BOROUGH: CENTRAL WARD

WAITING RESTRICTIONS

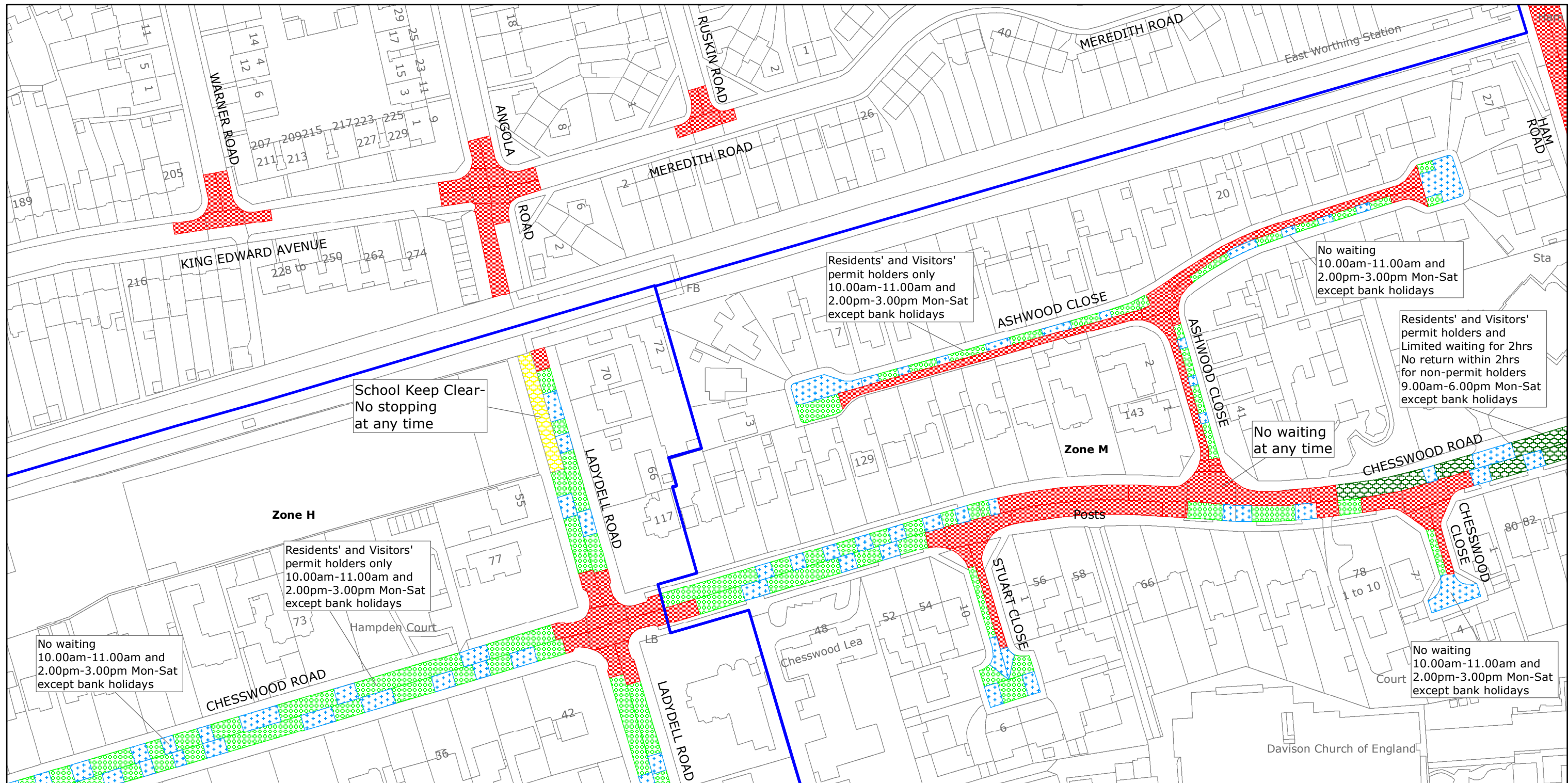
Reproduced from or based upon 2019 Ordnance Survey mapping with permission of the Controller of HMSO (c) Crown Copyright reserved.
Unauthorised reproduction infringes Crown copyright and may lead to prosecution or civil proceedings West Sussex County Council Licence No. 100018485

TILE REF NO: TQ1502NWS

SHEET ISSUE NO 11
SHEET ACTIVE FROM - 22/07/2019



SCALE:
1:1250
at A3 size



West Sussex County Council
Highways & Transport
The Grange
Tower Street
Chichester
West Sussex
PO19 1RH

WORTHING BOROUGH: BROADWATER AND SELDEN WARDS

WAITING RESTRICTIONS

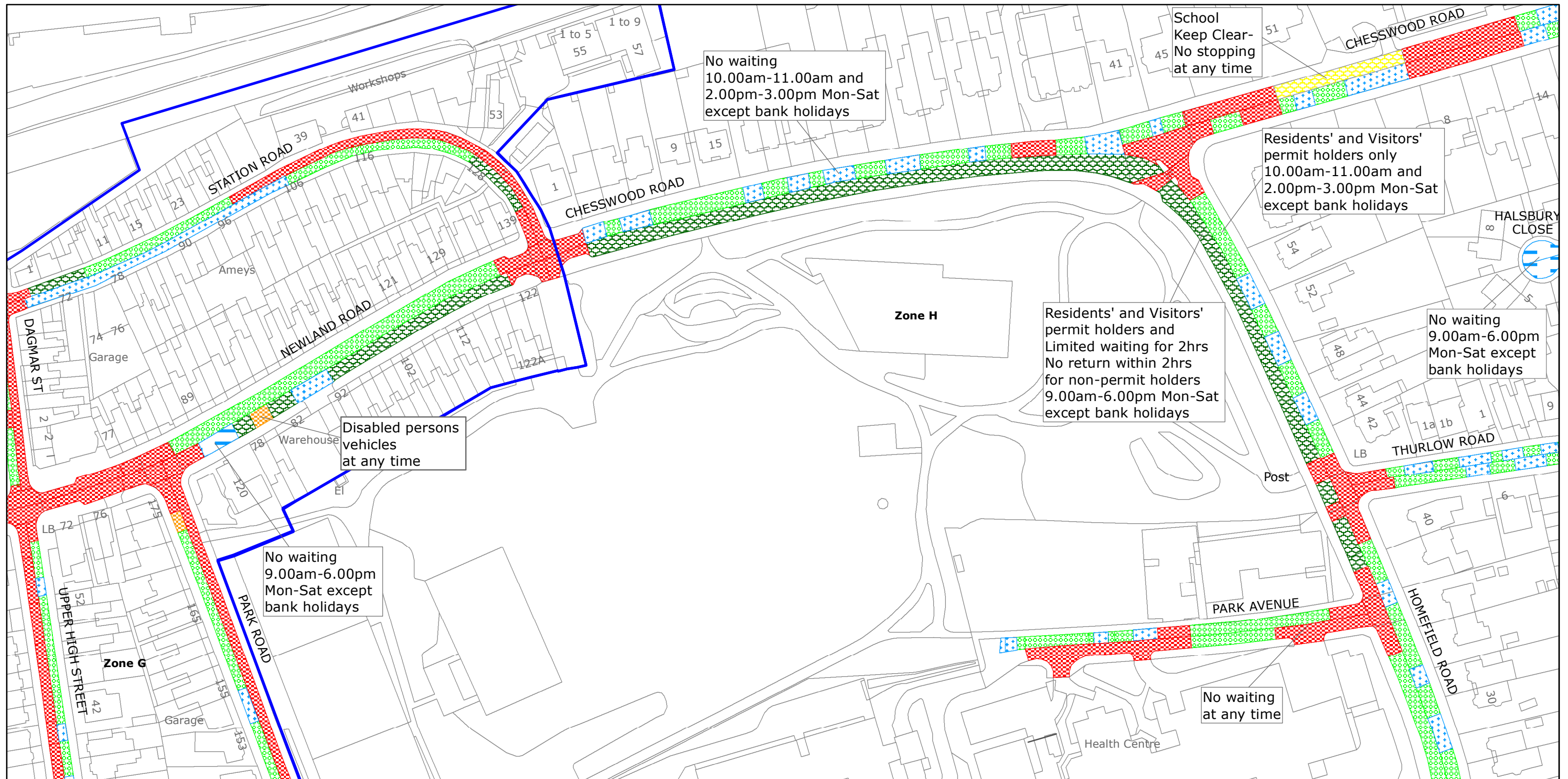
Reproduced from or based upon 2019 Ordnance Survey mapping with permission of the Controller of HMSO (c) Crown Copyright reserved.
Unauthorised reproduction infringes Crown copyright and may lead to prosecution or civil proceedings West Sussex County Council Licence No. 100018485

TILE REF NO:
TQ1503NES

SHEET ISSUE NO 5
SHEET ACTIVE FROM - 22/07/2019



SCALE:
1:1250
at A3 size



West Sussex County Council
Highways & Transport
The Grange
Tower Street
Chichester
West Sussex
PO19 1RH

WORTHING BOROUGH: CENTRAL AND
SELDEN WARDS

WAITING RESTRICTIONS

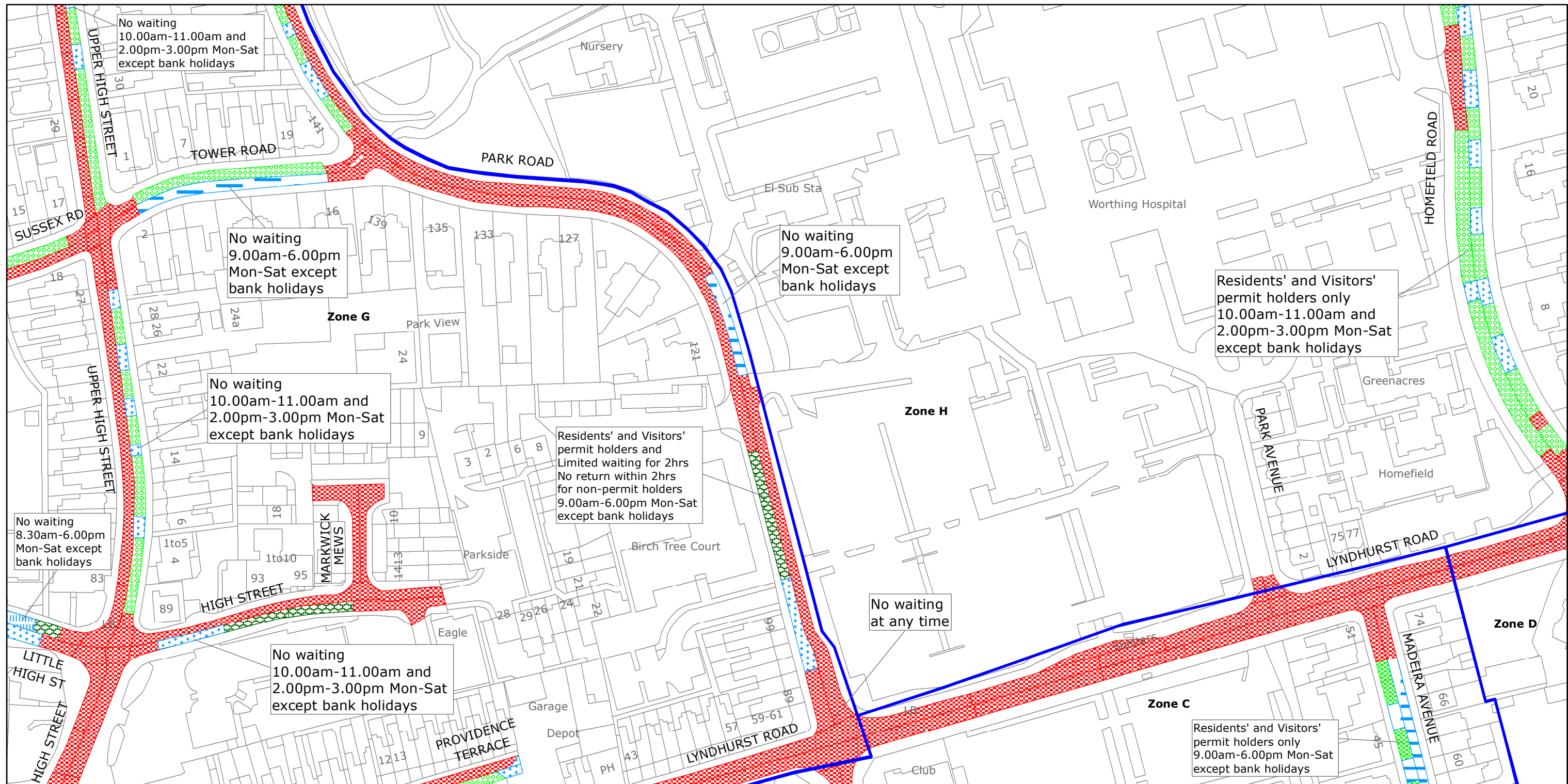
Reproduced from or based upon 2019 Ordnance Survey mapping with permission of the Controller of HMSO (c) Crown Copyright reserved.
Unauthorised reproduction infringes Crown copyright and may lead to prosecution or civil proceedings West Sussex County Council Licence No. 100018485

TILE REF NO:
TQ1503SWN

SHEET ISSUE NO 10
SHEET ACTIVE FROM - 22/07/2019



SCALE:
1:1250
at A3 size



West Sussex County Council
Highways & Transport
The Grange
Tower Street
Chichester
West Sussex
PO19 1RH

WORTHING BOROUGH: CENTRAL AND SELDEN WARDS

WAITING RESTRICTIONS

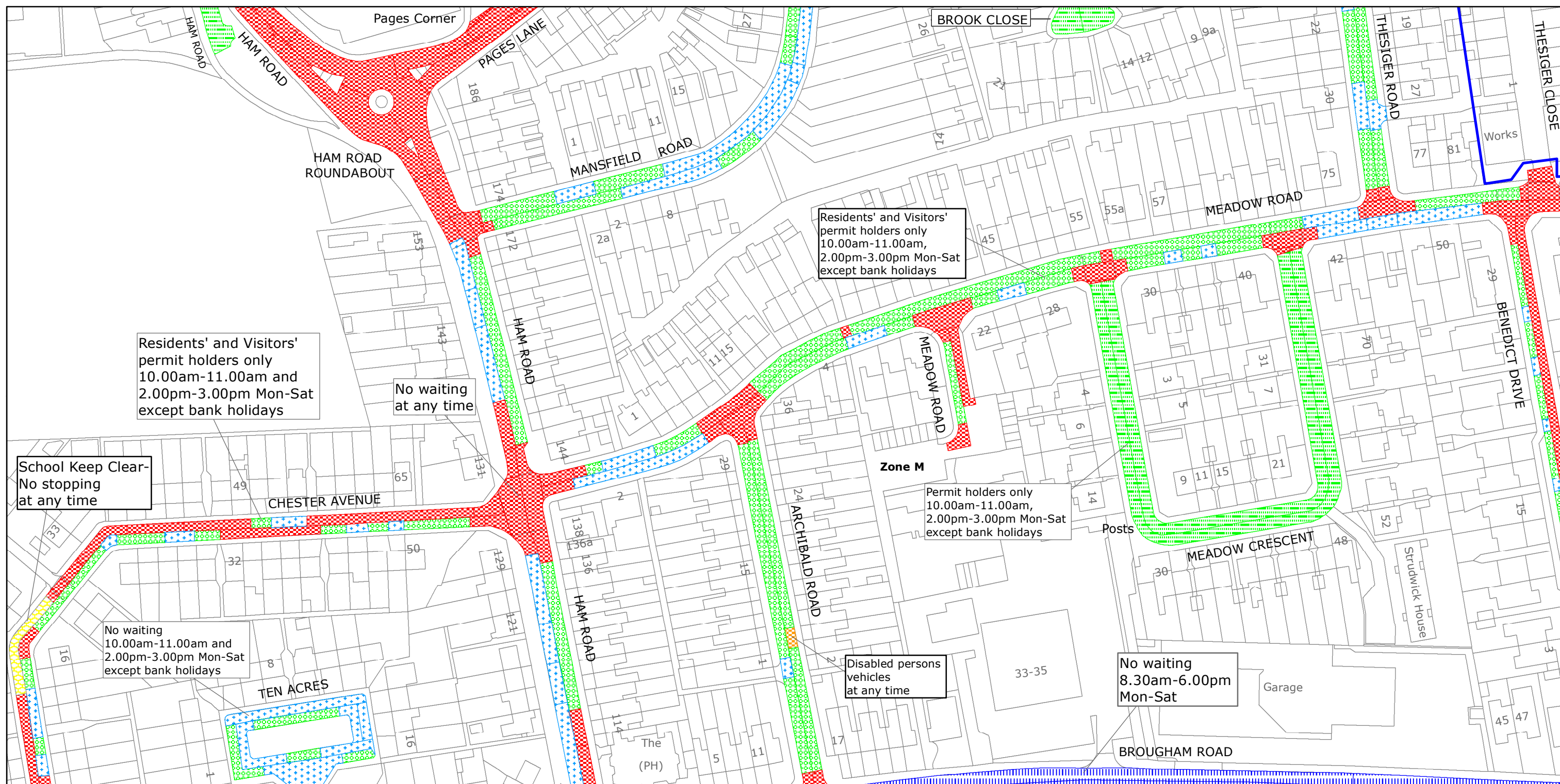
Reproduced from or based upon 2019 Ordnance Survey mapping with permission of the Controller of HMSO (c) Crown Copyright reserved.
Unauthorised reproduction infringes Crown copyright and may lead to prosecution or civil proceedings West Sussex County Council Licence No. 100018485

TILE REF NO:
TQ1503SWS

SHEET ISSUE NO 8
SHEET ACTIVE FROM - 22/07/2019



SCALE:
1:1250
at A3 size



West Sussex County Council
Highways & Transport
The Grange
Tower Street
Chichester
West Sussex
PO19 1RH

WORTHING BOROUGH: SELDEN WARD WAITING RESTRICTIONS

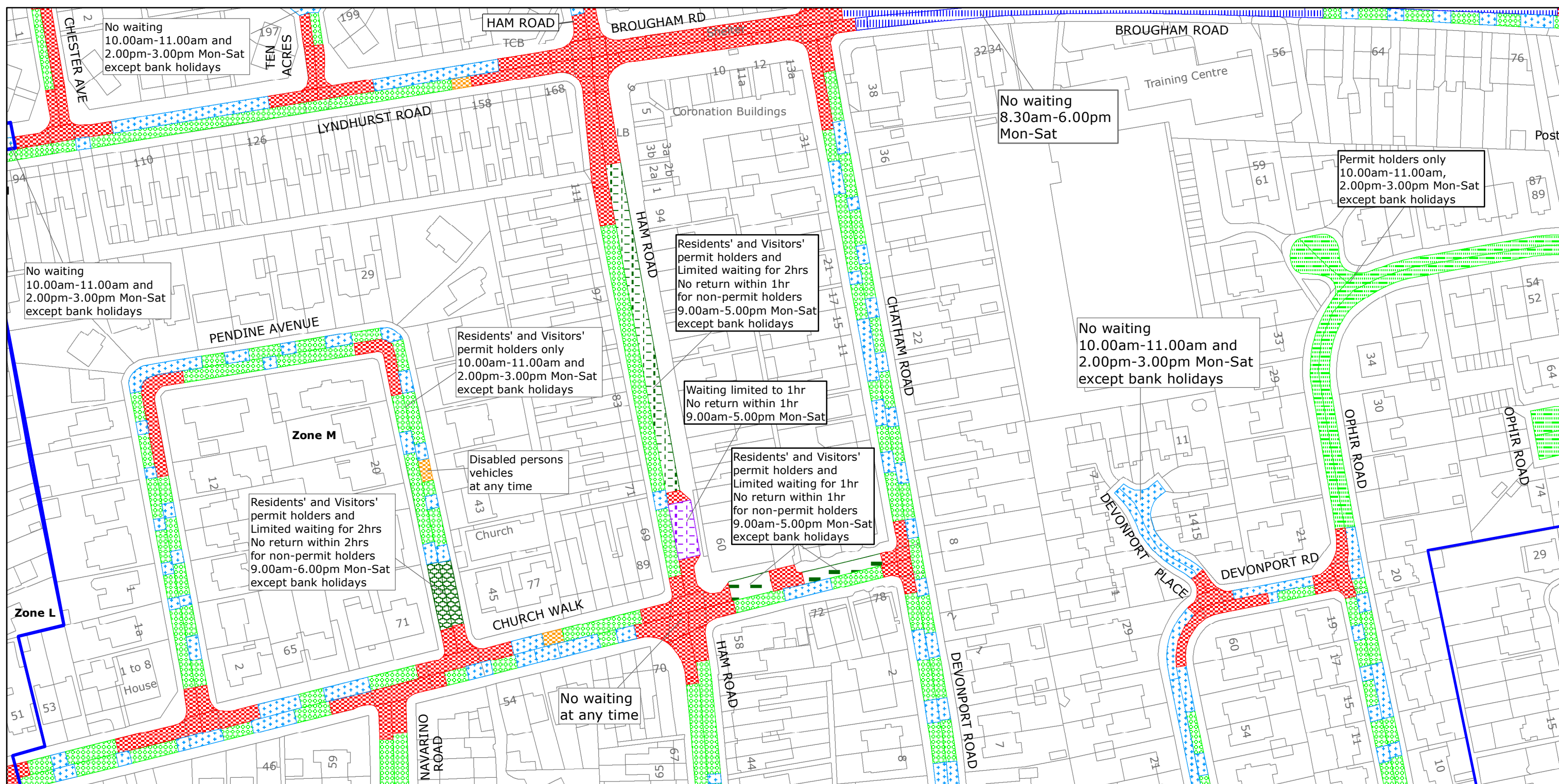
Reproduced from or based upon 2019 Ordnance Survey mapping with permission of the Controller of HMSO (c) Crown Copyright reserved.
Unauthorised reproduction infringes Crown copyright and may lead to prosecution or civil proceedings West Sussex County Council Licence No. 100018485

TILE REF NO:
TQ1603SWN

SHEET ISSUE NO 6
SHEET ACTIVE FROM - 22/07/2019



SCALE:
1:1250
at A3 size



West Sussex County Council
Highways & Transport
The Grange
Tower Street
Chichester
West Sussex
PO19 1RH

WORTHING BOROUGH: SELDEN WARD

WAITING RESTRICTIONS

Reproduced from or based upon 2019 Ordnance Survey mapping with permission of the Controller of HMSO (c) Crown Copyright reserved.
Unauthorised reproduction infringes Crown copyright and may lead to prosecution or civil proceedings West Sussex County Council Licence No. 100018485

TILE REF NO: TQ1603SWS

SHEET ISSUE NO 6
SHEET ACTIVE FROM - 22/07/2019



SCALE:
1:1250
at A3 size