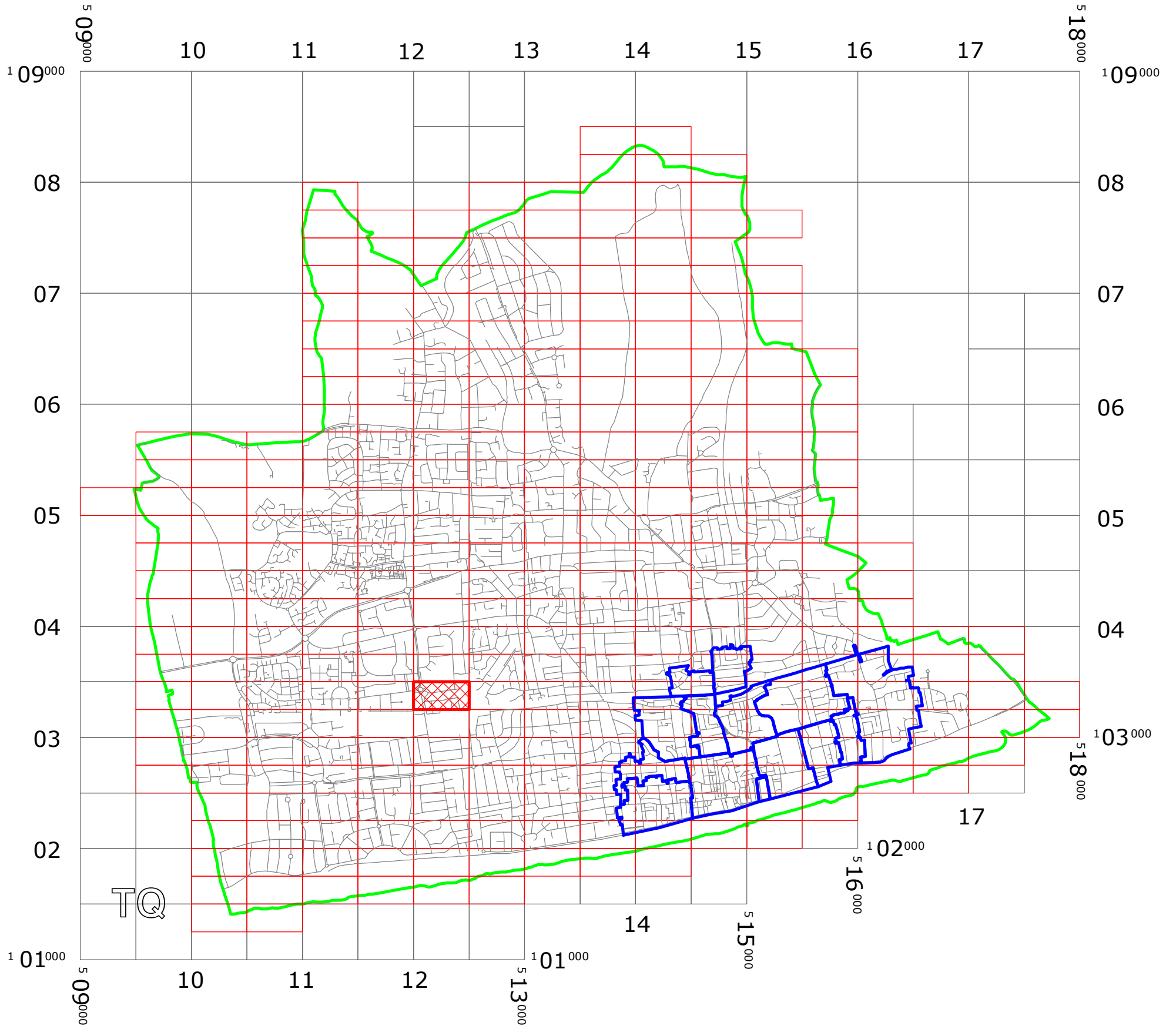








WEST SUSSEX COUNTY COUNCIL
((WORTHING) (PARKING PLACES & TRAFFIC REGULATION)
(CONSOLIDATION) ORDER 2007)
(FIELD PLACE PARADE AMENDMENT) ORDER 2018

WORTHING: LOCATION OF WAITING RESTRICTIONS



KEY:

-  OS.TILE GRID
-  PARKING TILE GRID
-  LOCATION OF WAITING RESTRICTIONS
-  BOUNDARY OF CONTROLLED PARKING ZONES
-  PARISH BOUNDARY
-  ROAD NETWORK



West Sussex County Council
 Highways & Transport
 The Grange
 Tower Street
 Chichester
 West Sussex
 PO19 1RH

WEST SUSSEX COUNTY COUNCIL
 ((WORTHING) (PARKING PLACES & TRAFFIC REGULATION)
 (CONSOLIDATION) ORDER 2007)
 (FIELD PLACE PARADE AMENDMENT) ORDER 2018


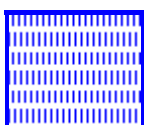
LOCATION OF WAITING RESTRICTIONS





Key for Waiting Restrictions

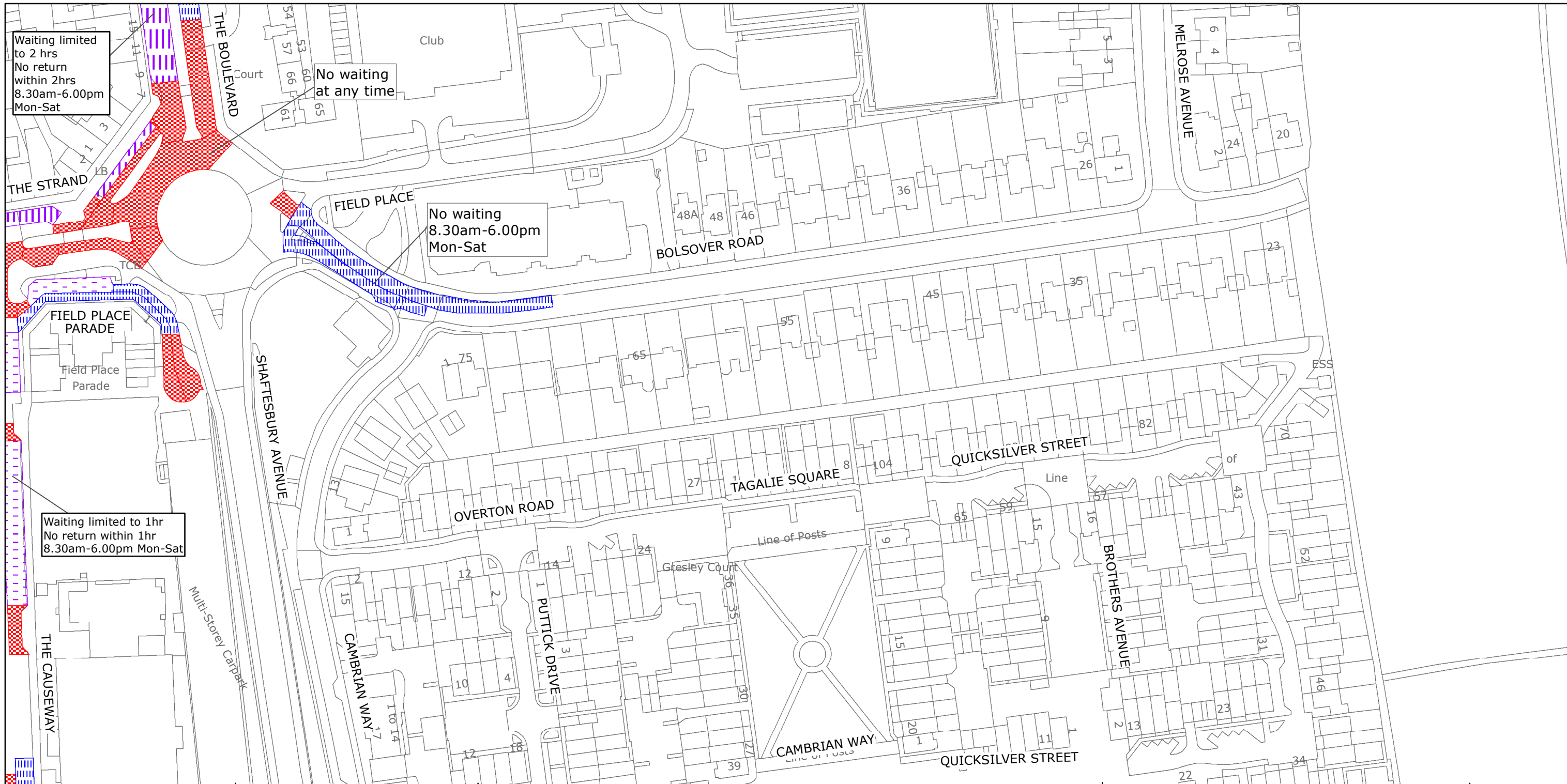
All areas over which the provision of the orders apply are defined by the shaded areas as shown on the following plans plus a contiguous area not indicated on the plans of verge and/or footway between the carriageway edge and the highway boundary. The plans in this schedule are based upon grid references of the Ordnance Survey National Grid defined by the OSGB 36 triangulation.

Prohibition of waiting at any time

- | | | | |
|-----|---|---------|----------------------------------|
| 101 |  | check | No waiting at any time |
| 108 |  | pat 038 | No waiting 8.30am-6.00pm Mon-Sat |

Free Limited Waiting

- | | | | |
|-----|---|--------|---|
| 711 |  | pat046 | Waiting limited to 2 hrs No return within 2hrs
8.30am-6.00pm Mon-Sat |
| 714 |  | pat064 | Waiting limited to 1hr No return within 1hr
8.30am-6.00pm Mon-Sat |



Waiting limited to 2 hrs
No return within 2hrs
8.30am-6.00pm
Mon-Sat

No waiting at any time

No waiting 8.30am-6.00pm
Mon-Sat

Waiting limited to 1hr
No return within 1hr
8.30am-6.00pm Mon-Sat



West Sussex County Council
Highways & Transport
The Grange
Tower Street
Chichester
West Sussex
PO19 1RH

WORTHING BOROUGH: CASTLE WARD
WAITING RESTRICTIONS

TILE REF NO:
TQ1203SWN

SHEET ISSUE NO 2
SHEET ACTIVE FROM - 26/03/2018



SCALE:
1:1250
at A3 size

Reproduced from or based upon 2018 Ordnance Survey mapping with permission of the Controller of HMSO (c) Crown Copyright reserved.
Unauthorised reproduction infringes Crown copyright and may lead to prosecution or civil proceedings West Sussex County Council Licence No. 100018485