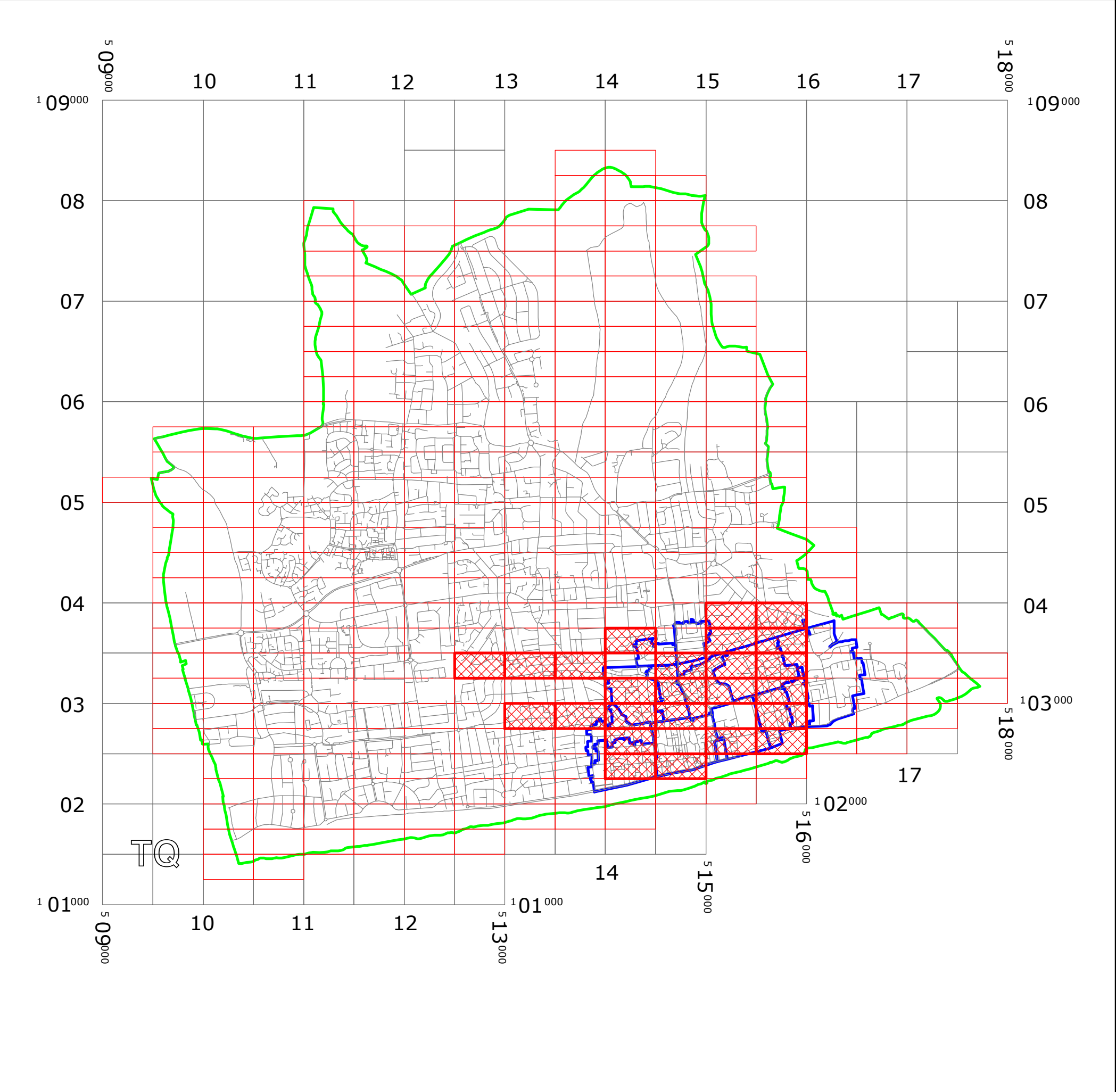


WEST SUSSEX COUNTY COUNCIL
((WORTHING) (PARKING PLACES & TRAFFIC REGULATION)
(CONSOLIDATION) ORDER 2007)
(CPZ AND VARIOUS ROADS AMENDMENT) ORDER 2017

WORTHING: LOCATION OF WAITING RESTRICTIONS



KEY:

OS.TILE GRID

PARKING TILE GRID

LOCATION OF WAITING RESTRICTIONS

BOUNDARY OF CONTROLLED PARKING ZONES





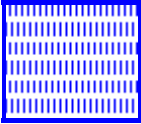

PARISH BOUNDARY

ROAD NETWORK





Key for Waiting Restrictions

All areas over which the provision of the orders apply are defined by the shaded areas as shown on the following plans plus a contiguous area not indicated on the plans of verge and/or footway between the carriageway edge and the highway boundary. The plans in this schedule are based upon grid references of the Ordnance Survey National Grid defined by the OSGB 36 triangulation.


Prohibition of waiting at any time



100		z_circle	No waiting, loading and unloading at any time	156		pat039	No waiting 9.00am-6.00pm Mon-Sat except bank holidays
101		check	No waiting at any time	181		usgs721	No waiting 10.00am-11.00am, 2.00pm-3.00pm Mon-Sat except bank holidays
108		pat 038	No waiting 8.30am-6.00pm Mon-Sat				
155		pat 038	No waiting 8.30am-6.00pm Mon-Sat except bank holidays				

Prohibition of loading

219		usgs504	No waiting at any time, No loading and unloading 10.00am-4.00pm any day	221		usgs617	No waiting at any time No loading and unloading 9.00am-6.00pm Mon-Sat except bank holidays
220		usgs721	No waiting, loading and unloading 9.00am-6.00pm Mon-Sat except bank holidays	224		rice1	No waiting at any time, No loading and unloading 10.00am-4.00pm Taxis only 10.00pm-2.00am any day

Charged on-street parking

314		circle4	Voucher and Pay and Display up to 2hrs 9.00am-6.00pm Mon-Sat except bank holidays Tariff 4
315		usgs721	Voucher and Pay and Display up to 1hr 9.00am-6.00pm Mon-Sat except bank holidays Tariff 1
316		pat019	Voucher and Pay and Display up to 2hrs 9.00am-6.00pm Mon-Sat except bank holidays Tariff 3



317		usgs617	Voucher and Pay and Display up to 4hrs 9.00am-6.00pm Mon-Sat except bank holidays Tariff 5
318		usgs725	Voucher and Pay and Display up to 4hrs 9.00am-6.00pm Mon-Sat except bank holidays Tariff 6

Shared Residents Parking & Charged On-street Parking



413		pat038	Voucher, Pay and Display and Residents' and Visitors' permit holders only 9.00am- 6.00pm Mon-Sat except bank holidays Tariff 4
414		circle4	Voucher, Pay and Display and Residents' and Visitors' permit holders only 9.00am-6.00pm Mon-Sat except bank holidays Tariff 3
415		usgs725	Voucher, Pay and Display and Residents' and Visitors' permit holders only 9.00am-6.00pm Mon-Sat except bank holidays Tariff 5


416		usgs721	Voucher, Pay and Display and Residents' and Visitors' permit holders only 9.00am-6.00pm Mon-Sat except bank holidays Tariff 6
417		usgs617	Voucher, Pay and Display and Residents' and Visitors' permit holders only 9.00am-6.00pm Mon-Sat except bank holidays Tariff 1
420		usgs602	Voucher and Pay and Display and Residents' and Visitors' permit holders only 9.00am-6.00pm Mon-Sat except bank holidays Tariff 2

Residents Parking



509		check	Residents' and Visitors' permit holders only 9.00am-6.00pm Mon-Sat except bank holidays
510		circle4	Residents' and Visitors' permit holders only 10.00am-11.00am and 2.00pm-3.00pm Mon-Sat except bank holidays


Shared Residents Parking & Free Limited Waiting

609		dot6	Residents' and Visitors' permit holders and Limited waiting for 1hr No return within 1hr for non-permit holders 9.00am-6.00pm Mon–Sat except bank holidays
613		usgs503	Residents' and Visitors' permit holders and Limited waiting for 2hrs No return within 2 hours for non-permit holders 9.00am-6.00pm Mon–Sat except bank holidays









614		pat019	Residents' and Visitors' permit holders and Limited waiting for 2hrs No return within 2hrs for non-permit holders 9.00am-5.00pm Mon–Sat except bank holidays
-----	---	--------	--

Free Limited Waiting

714		pat064	Waiting limited to 1hr No return within 1hr 8.30am-6.00pm Mon–Sat
732		usgs725	Waiting limited to 2hrs No return within 2hrs 9.00am-6.00pm Mon–Sat except bank holidays

733		usgs721	Waiting limited to 1hr No return within 1hr 9.00am-6.00pm. Mon–Sat except bank holidays
-----	---	---------	---

Specified Vehicles

804		dot6	Doctors vehicles
806		pat020	Motorcycles
810		usgs503	Loading bay-Goods vehicles only at any time
811		dot6	Loading bay-Goods vehicles only 7.00am-7.00pm Mon-Sat
814		brick1	Loading bay-Any vehicle at any time
815		pat020	Loading bay-Any vehicle 7.00am-7.00pm Mon-Sat
827		pat020	Disabled persons vehicles 9.00am-6.00pm Mon-Sat
829		pat038	Public Service Vehicle 9.00am-6.00pm Max stay 15mins No return within 1hr and 6.00pm-9.00am Public Service Vehicles only

830		check	Disabled persons vehicles at any time
840		pat064	Private hire coach/minibus 8.00am-10.00pm Max Stay 15mins No return within 1hr and 10.00pm-8.00am Taxis only
843		usgs725	Private hire coach/minibus Limited waiting to 15 mins No return within 1hr
845		usgs602	No waiting at any time except taxis
846		pat079	No stopping at any time except police vehicles

Clearways

1100		usgs503	School Keep Clear-No stopping at any time
------	---	---------	---

 Boundary of Controlled Parking Zone

 District Boundary

WEST SUSSEX COUNTY COUNCIL
((WORTHING) (PARKING PLACES & TRAFFIC REGULATION)
(CONSOLIDATION) ORDER 2007)

(CPZ AND VARIOUS ROADS AMENDMENT) ORDER 2017

West Sussex County Council in exercise of their powers under Sections 1 (1) 2 (1) and (2), 4 (2), 45, 46, 49 and 53 and Part IV of Schedule 9 of the Road Traffic Regulation Act 1984 ("the Act") as amended and of all other enabling powers and after consultation with the Chief Officer of Police in accordance with Part III of Schedule 9 to the Act hereby make the following Order:-

1. This Order shall come into operation on the Thirteenth day of March 2017 and may be cited as "West Sussex County Council ((Worthing) (Parking Places & Traffic Regulation) (Consolidation) Order 2007) (CPZ And Various Roads Amendment) Order 2017".
2. The "West Sussex County Council (Worthing) (Parking Places & Traffic Regulation) (Consolidation) Order 2007" is hereby amended by the replacement of the plans specified in the First Schedule to this Order, with the plans specified in the Second Schedule, attached hereto.

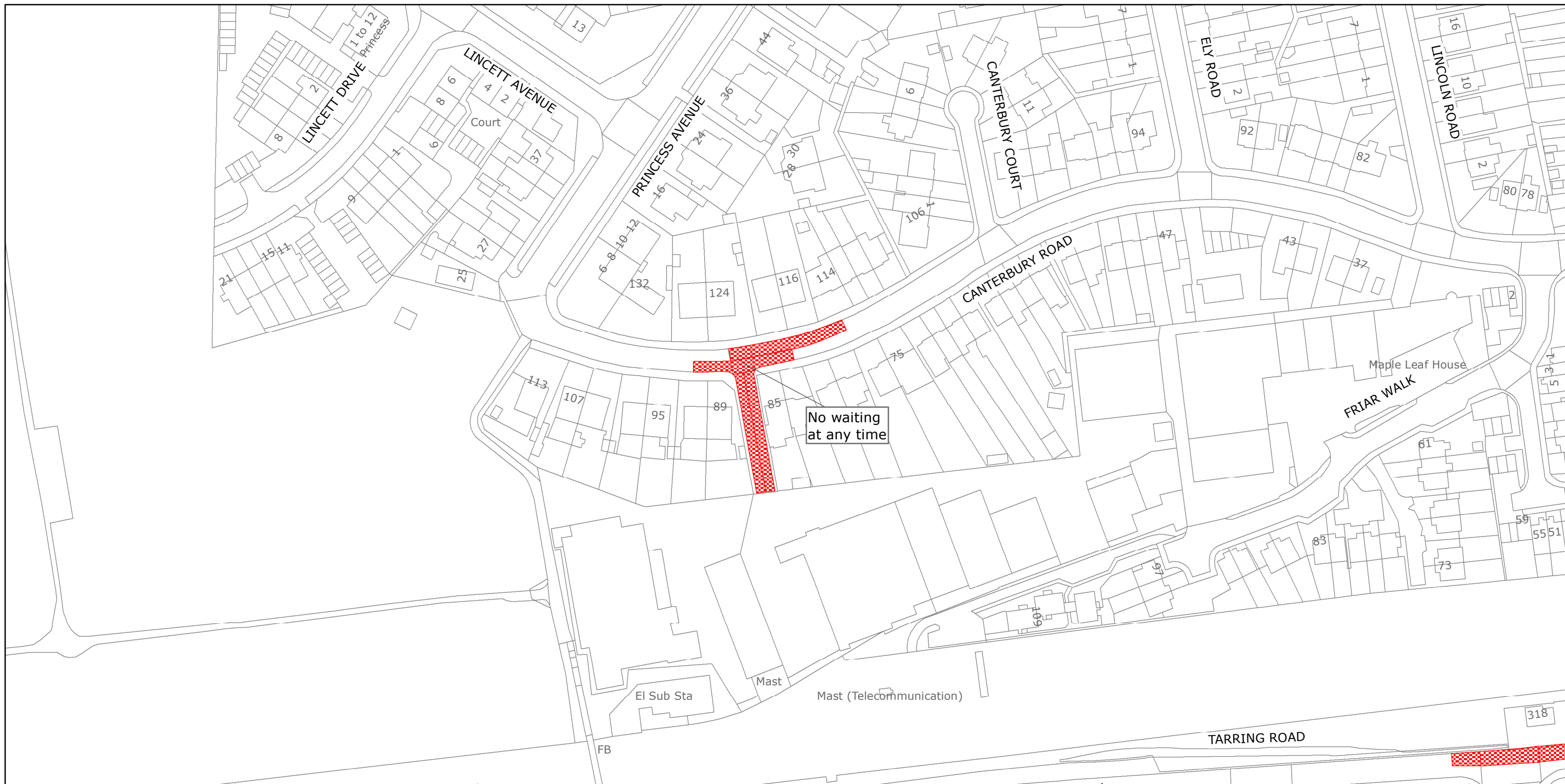
FIRST SCHEDULE
Plans to be Replaced

TQ1203SEN (Issue Number 1)
TQ1302NEN (Issue Number 2)
TQ1302NWN (Issue Number 3)
TQ1303SEN (Issue Number 1)
TQ1303SWN (Issue Number 3)
TQ1402NEN (Issue Number 6)
TQ1402NWN (Issue Number 3)
TQ1402NWS (Issue Number 4)
TQ1402SEN (Issue Number 6)
TQ1402SWN (Issue Number 4)
TQ1403NWS (Issue Number 4)
TQ1403SEN (Issue Number 5)
TQ1403SES (Issue Number 6)
TQ1403SWS (Issue Number 3)
TQ1502NEN (Issue Number 4)
TQ1502NES (Issue Number 4)
TQ1502NWS (Issue Number 8)
TQ1503NEN (Issue Number 2)
TQ1503NES (Issue Number 3)
TQ1503NWS (Issue Number 4)
TQ1503SEN (Issue Number 5)
TQ1503SES (Issue Number 3)
TQ1503SWN (Issue Number 8)
TQ1503SWS (Issue Number 6)

TQ1203SEN (Issue Number 2)
TQ1302NEN (Issue Number 3)
TQ1302NWN (Issue Number 4)
TQ1303SEN (Issue Number 2)
TQ1303SWN (Issue Number 4)
TQ1402NEN (Issue Number 7)
TQ1402NWN (Issue Number 4)
TQ1402NWS (Issue Number 5)
TQ1402SEN (Issue Number 7)
TQ1402SWN (Issue Number 5)
TQ1403NWS (Issue Number 5)
TQ1403SEN (Issue Number 6)
TQ1403SES (Issue Number 7)
TQ1403SWS (Issue Number 4)
TQ1502NEN (Issue Number 5)
TQ1502NES (Issue Number 5)
TQ1502NWS (Issue Number 9)
TQ1503NEN (Issue Number 3)
TQ1503NES (Issue Number 4)
TQ1503NWS (Issue Number 5)
TQ1503SEN (Issue Number 6)
TQ1503SES (Issue Number 4)
TQ1503SWN (Issue Number 9)
TQ1503SWS (Issue Number 7)

[illegible]

04/08 DELEGATED AUTHORITY



West Sussex County Council
Highways & Transport
The Grange
Tower Street
Chichester
West Sussex
PO19 1RH

WORTHING BOROUGH: MARINE AND TARRING WARDS

WAITING RESTRICTIONS

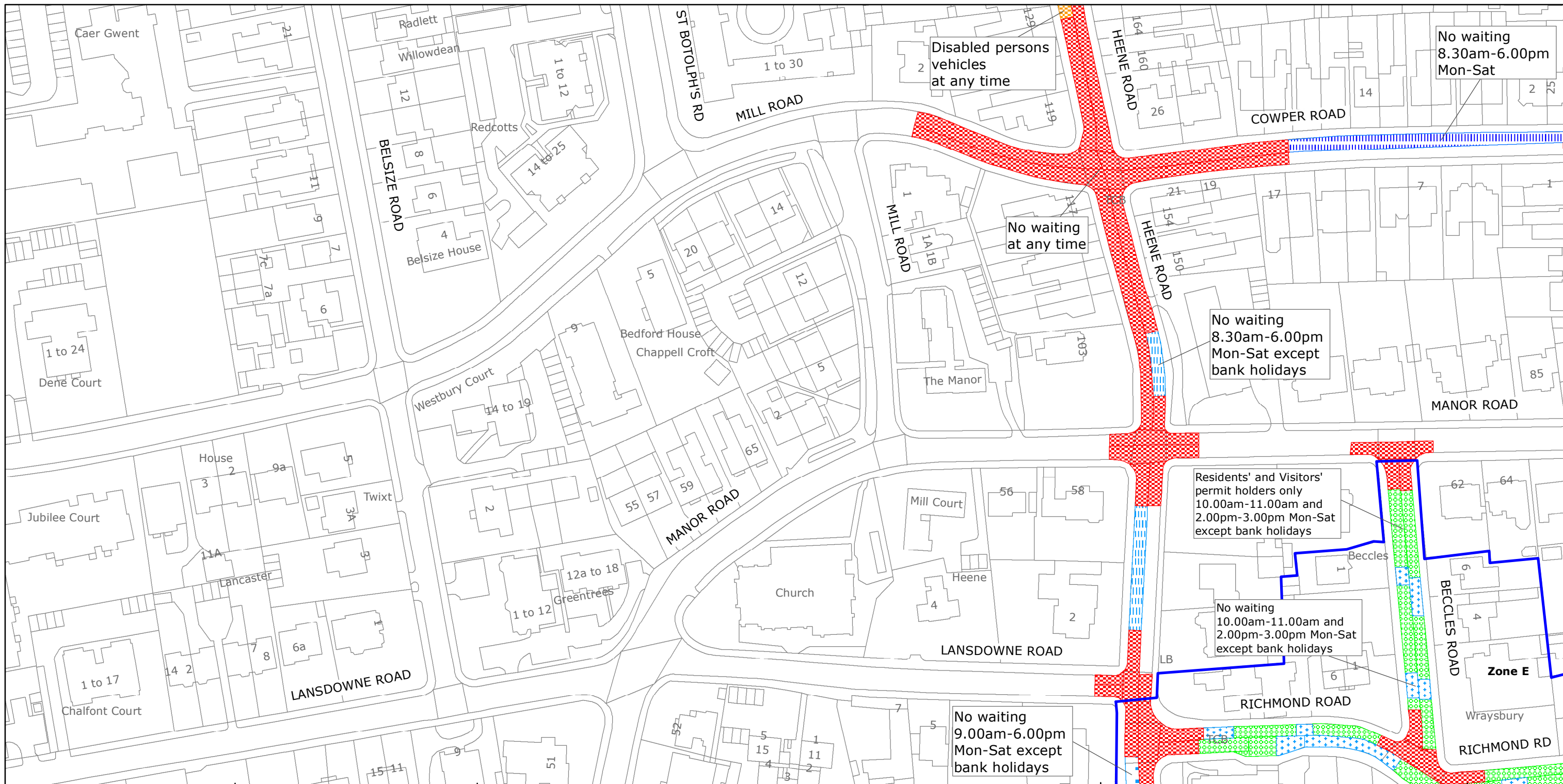
Reproduced from or based upon 2017 Ordnance Survey mapping with permission of the Controller of HMSO (c) Crown Copyright reserved.
Unauthorised reproduction infringes Crown copyright and may lead to prosecution or civil proceedings West Sussex County Council Licence No. 100018485

TILE REF NO:
TQ1203SEN

SHEET ISSUE NO 2
SHEET ACTIVE FROM - 13/03/2017



SCALE:
1:1250
at A3 size



West Sussex County Council
Highways & Transport
The Grange
Tower Street
Chichester
West Sussex
PO19 1RH

WORTHING BOROUGH: MARINE AND TARRING WARDS WAITING RESTRICTIONS

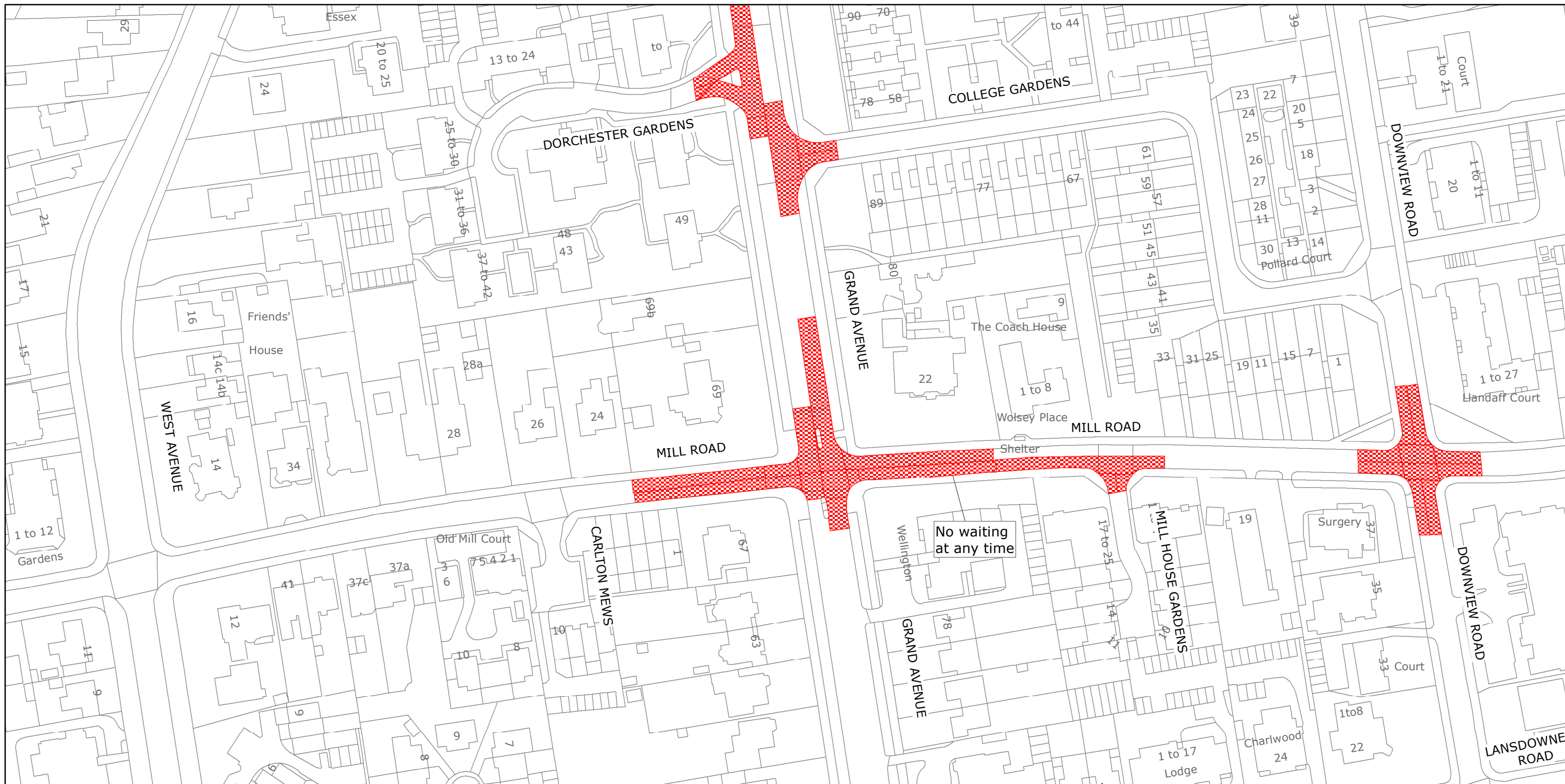
Reproduced from or based upon 2017 Ordnance Survey mapping with permission of the Controller of HMSO (c) Crown Copyright reserved.
Unauthorised reproduction infringes Crown copyright and may lead to prosecution or civil proceedings West Sussex County Council Licence No. 100018485

TILE REF NO:
TQ1302NEN

SHEET ISSUE NO 3
SHEET ACTIVE FROM - 13/03/2017



SCALE:
1:1250
at A3 size



West Sussex County Council
Highways & Transport
The Grange
Tower Street
Chichester
West Sussex
PO19 1RH

WORTHING BOROUGH: HEENE AND MARINE WARDS

WAITING RESTRICTIONS

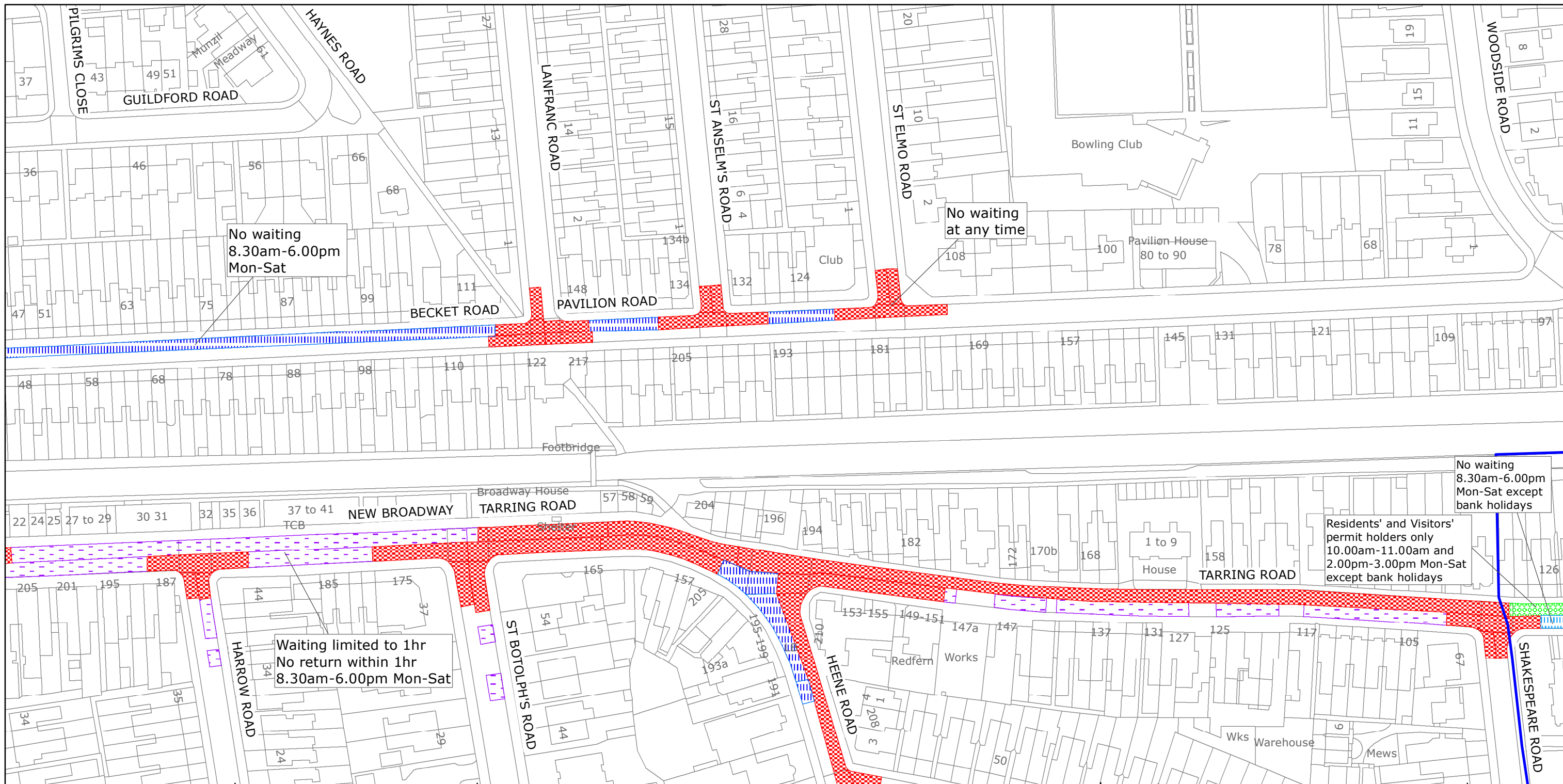
Reproduced from or based upon 2017 Ordnance Survey mapping with permission of the Controller of HMSO (c) Crown Copyright reserved.
Unauthorised reproduction infringes Crown copyright and may lead to prosecution or civil proceedings West Sussex County Council Licence No. 100018485

TILE REF NO:
TQ1302NWN

SHEET ISSUE NO 4
SHEET ACTIVE FROM - 13/03/2017



SCALE:
1:1250
at A3 size



West Sussex County Council
Highways & Transport
The Grange
Tower Street
Chichester
West Sussex
PO19 1RH

WORTHING BOROUGH: CENTRAL, GAISFORD, HEENE
AND TARRING WARDS

WAITING RESTRICTIONS

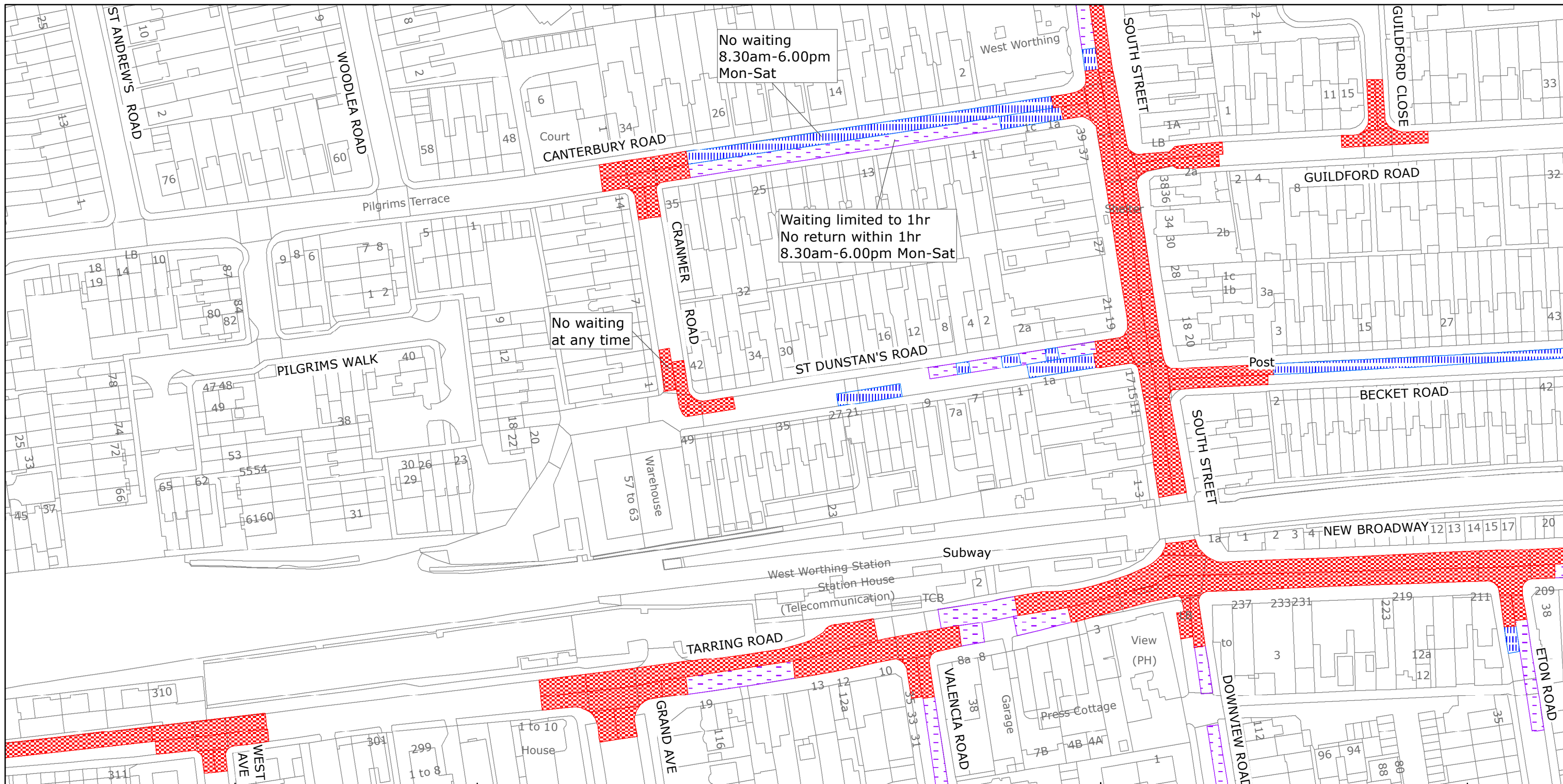
Reproduced from or based upon 2017 Ordnance Survey mapping with permission of the Controller of HMSO (c) Crown Copyright reserved.
Unauthorised reproduction infringes Crown copyright and may lead to prosecution or civil proceedings West Sussex County Council Licence No. 100018485

TILE REF NO:
TQ1303SEN

SHEET ISSUE NO 2
SHEET ACTIVE FROM - 13/03/2017



SCALE:
1:1250
at A3 size



West Sussex County Council
Highways & Transport
The Grange
Tower Street
Chichester
West Sussex
PO19 1RH

WORTHING BOROUGH: HEENE, MARINE AND
TARRING WARDS

WAITING RESTRICTIONS

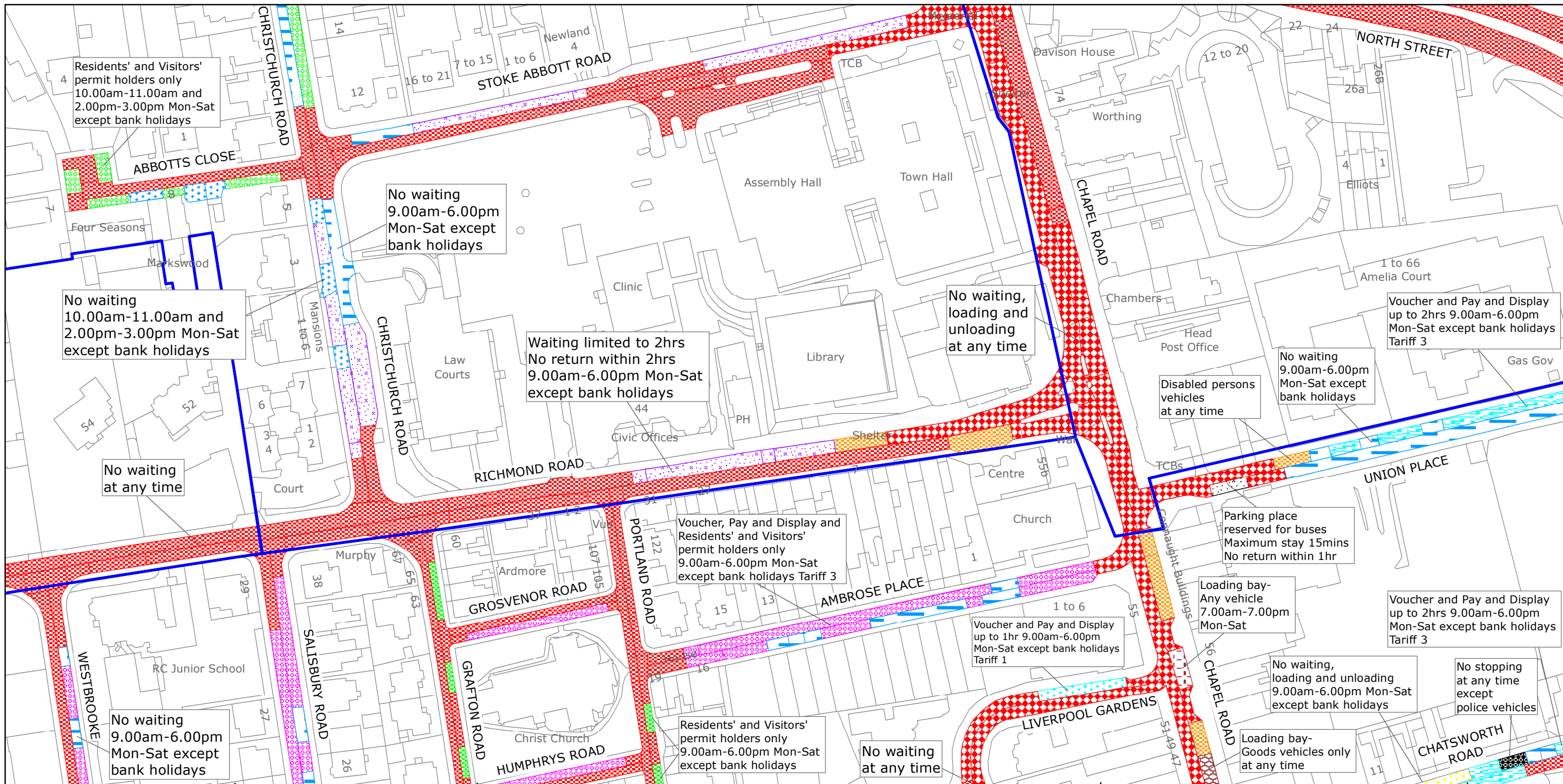
Reproduced from or based upon 2017 Ordnance Survey mapping with permission of the Controller of HMSO (c) Crown Copyright reserved.
Unauthorised reproduction infringes Crown copyright and may lead to prosecution or civil proceedings West Sussex County Council Licence No. 100018485

TILE REF NO:
TQ1303SWN

SHEET ISSUE NO 4
SHEET ACTIVE FROM - 13/03/2017



SCALE:
1:1250
at A3 size



West Sussex County Council
Highways & Transport
The Grange
Tower Street
Chichester
West Sussex
PO19 1RH

WORTHING BOROUGH: CENTRAL WARD

WAITING RESTRICTIONS

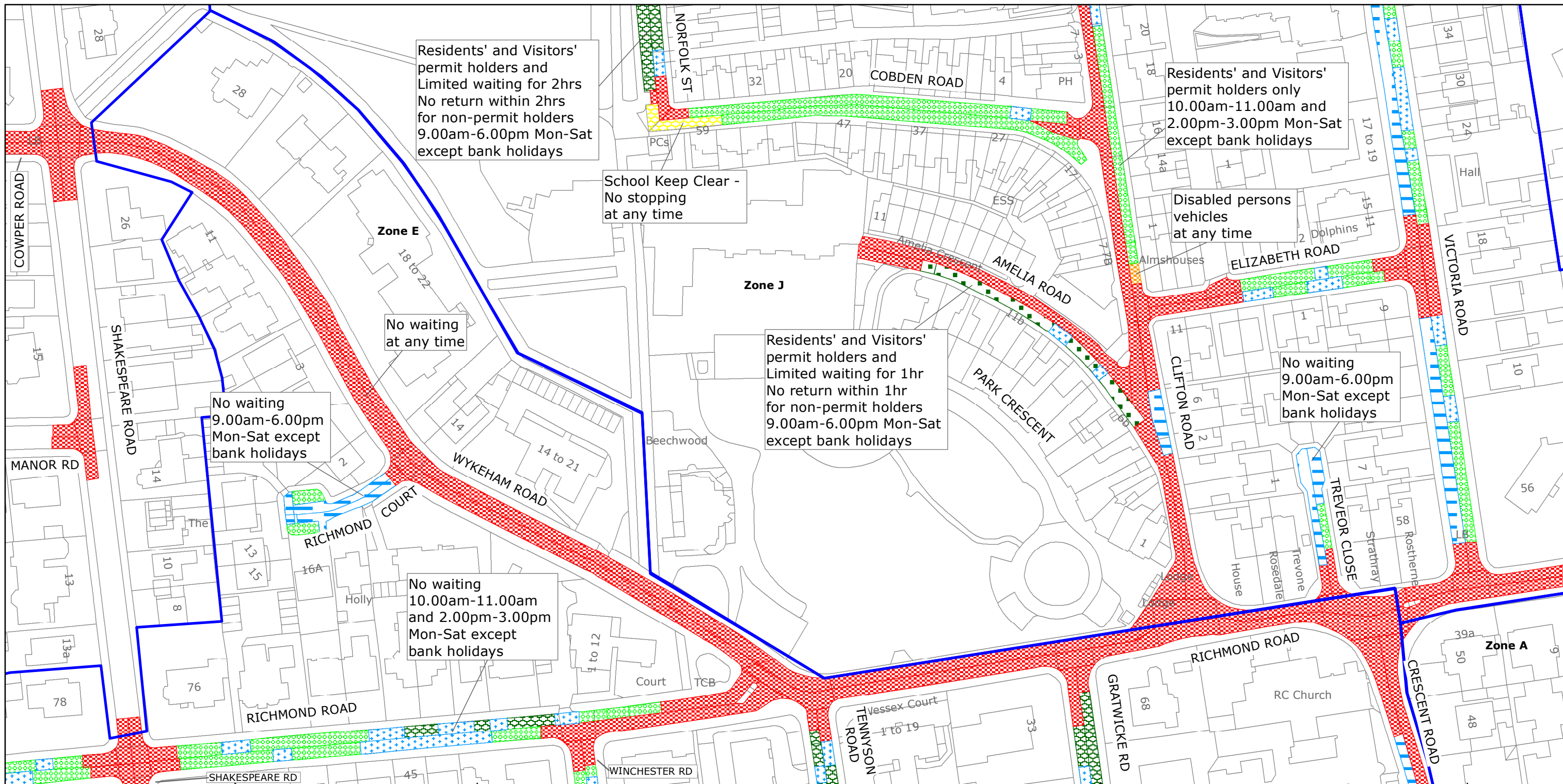
Reproduced from or based upon 2017 Ordnance Survey mapping with permission of the Controller of HMSO (c) Crown Copyright reserved.
Unauthorised reproduction infringes Crown copyright and may lead to prosecution or civil proceedings West Sussex County Council Licence No. 100018485

TILE REF NO:
TQ1402NEN

SHEET ISSUE NO 7
SHEET ACTIVE FROM - 13/03/2017



SCALE:
1:1250
at A3 size



West Sussex County Council
Highways & Transport
The Grange
Tower Street
Chichester
West Sussex
PO19 1RH

WORTHING BOROUGH: CENTRAL AND HEENE WARDS

WAITING RESTRICTIONS

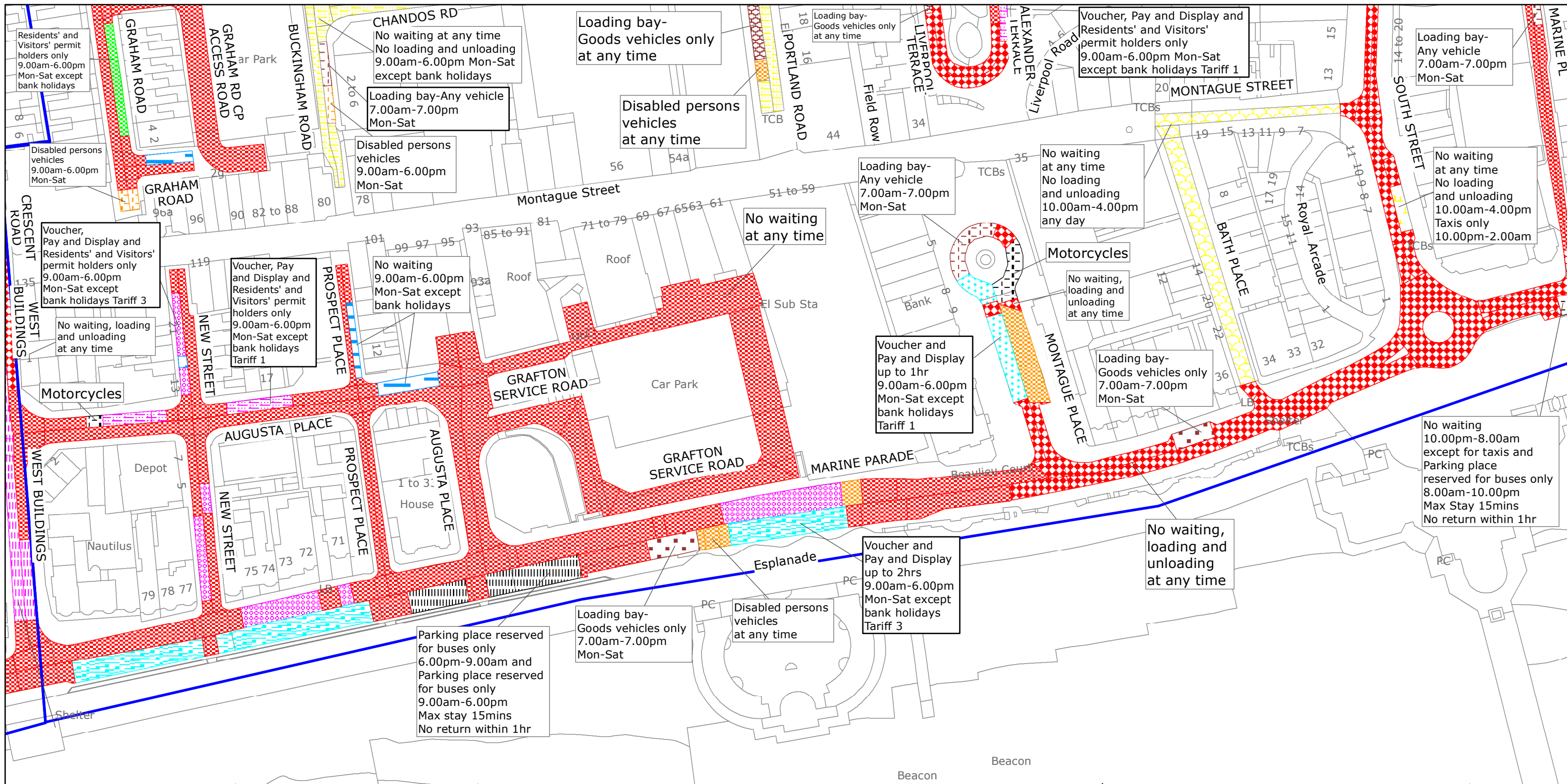
Reproduced from or based upon 2017 Ordnance Survey mapping with permission of the Controller of HMSO (c) Crown Copyright reserved.
Unauthorised reproduction infringes Crown copyright and may lead to prosecution or civil proceedings West Sussex County Council Licence No. 100018485

TILE REF NO:
TQ1402NWN

SHEET ISSUE NO 4
SHEET ACTIVE FROM - 13/03/2017



SCALE:
1:1250
at A3 size



West Sussex County Council
Highways & Transport
The Grange
Tower Street
Chichester
West Sussex
PO19 1RH

WORTHING BOROUGH: CENTRAL WARD

WAITING RESTRICTIONS

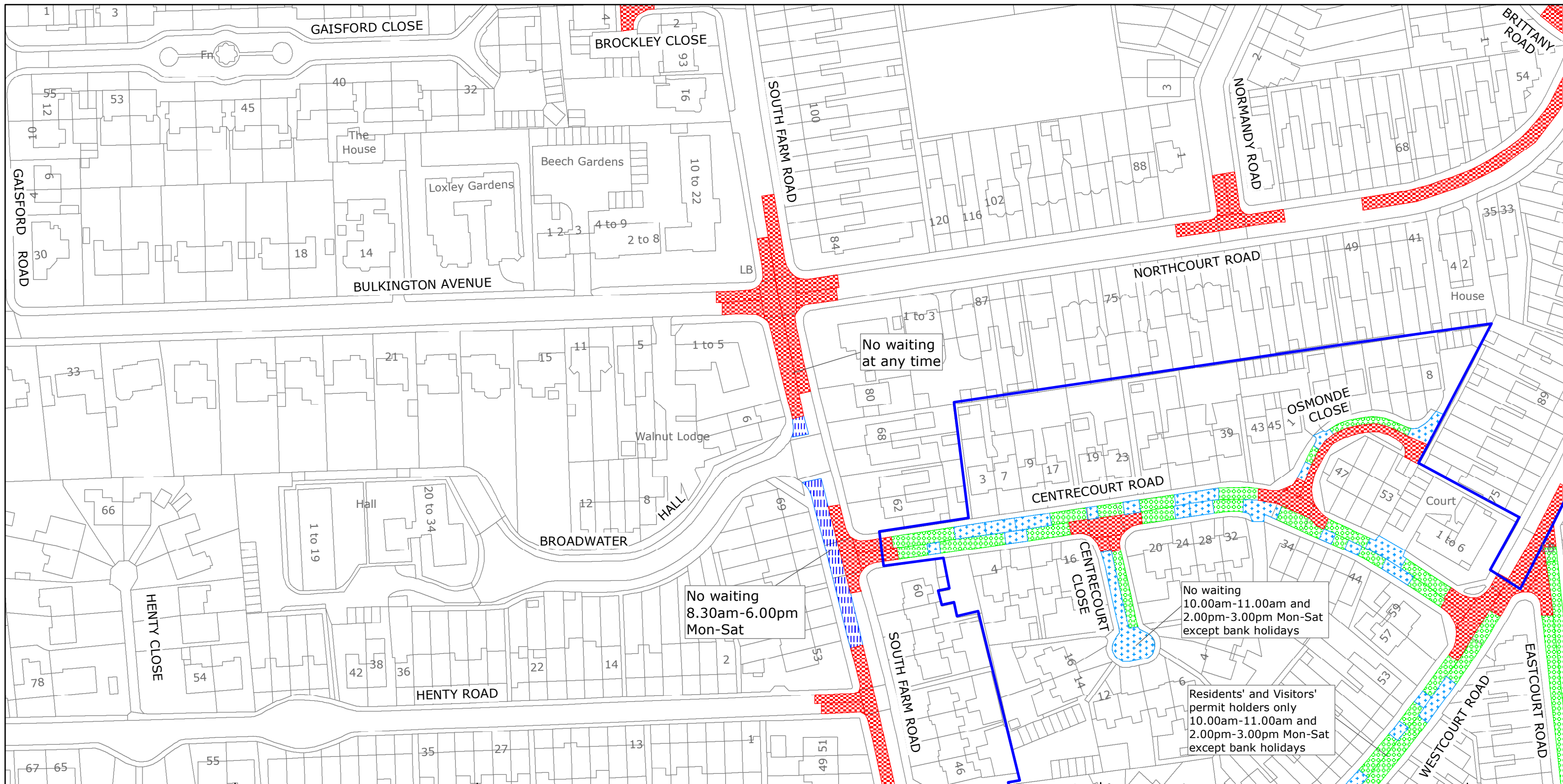
Reproduced from or based upon 2017 Ordnance Survey mapping with permission of the Controller of HMSO (c) Crown Copyright reserved.
Unauthorised reproduction infringes Crown copyright and may lead to prosecution or civil proceedings West Sussex County Council Licence No. 100018485

TILE REF NO: TQ1402SEN

SHEET ISSUE NO 7
SHEET ACTIVE FROM - 13/03/2017



SCALE:
1:1250
at A3 size



West Sussex County Council
Highways & Transport
The Grange
Tower Street
Chichester
West Sussex
PO19 1RH

WORTHING BOROUGH: GAISFORD WARD WAITING RESTRICTIONS

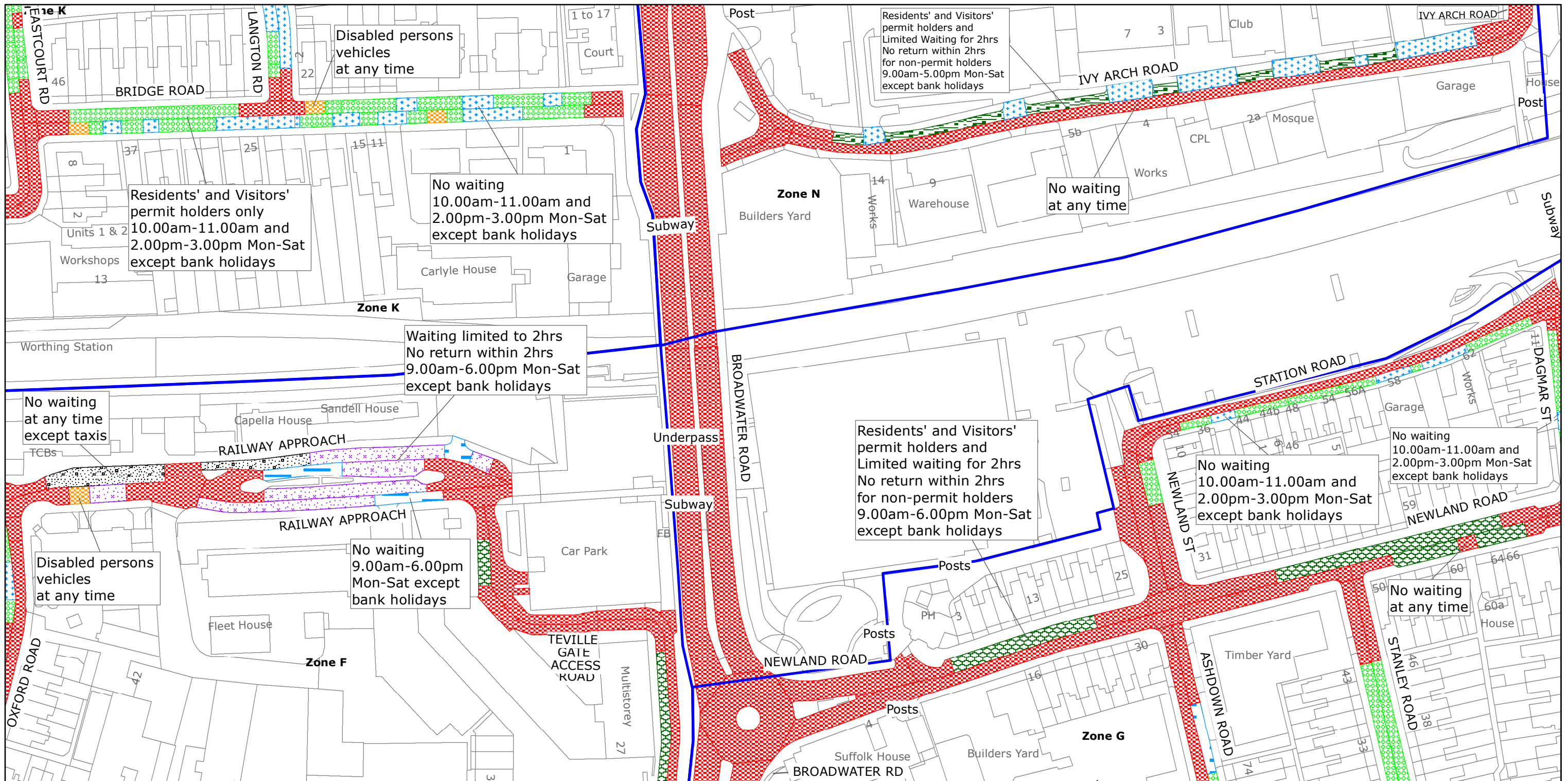
Reproduced from or based upon 2017 Ordnance Survey mapping with permission of the Controller of HMSO (c) Crown Copyright reserved.
Unauthorised reproduction infringes Crown copyright and may lead to prosecution or civil proceedings West Sussex County Council Licence No. 100018485

TILE REF NO:
TQ1403NWS

SHEET ISSUE NO 5
SHEET ACTIVE FROM - 13/03/2017



SCALE:
1:1250
at A3 size



West Sussex County Council
Highways & Transport
The Grange
Tower Street
Chichester
West Sussex
PO19 1RH

WORTHING BOROUGH: BROADWATER, CENTRAL AND GAISFORD WARDS

WAITING RESTRICTIONS

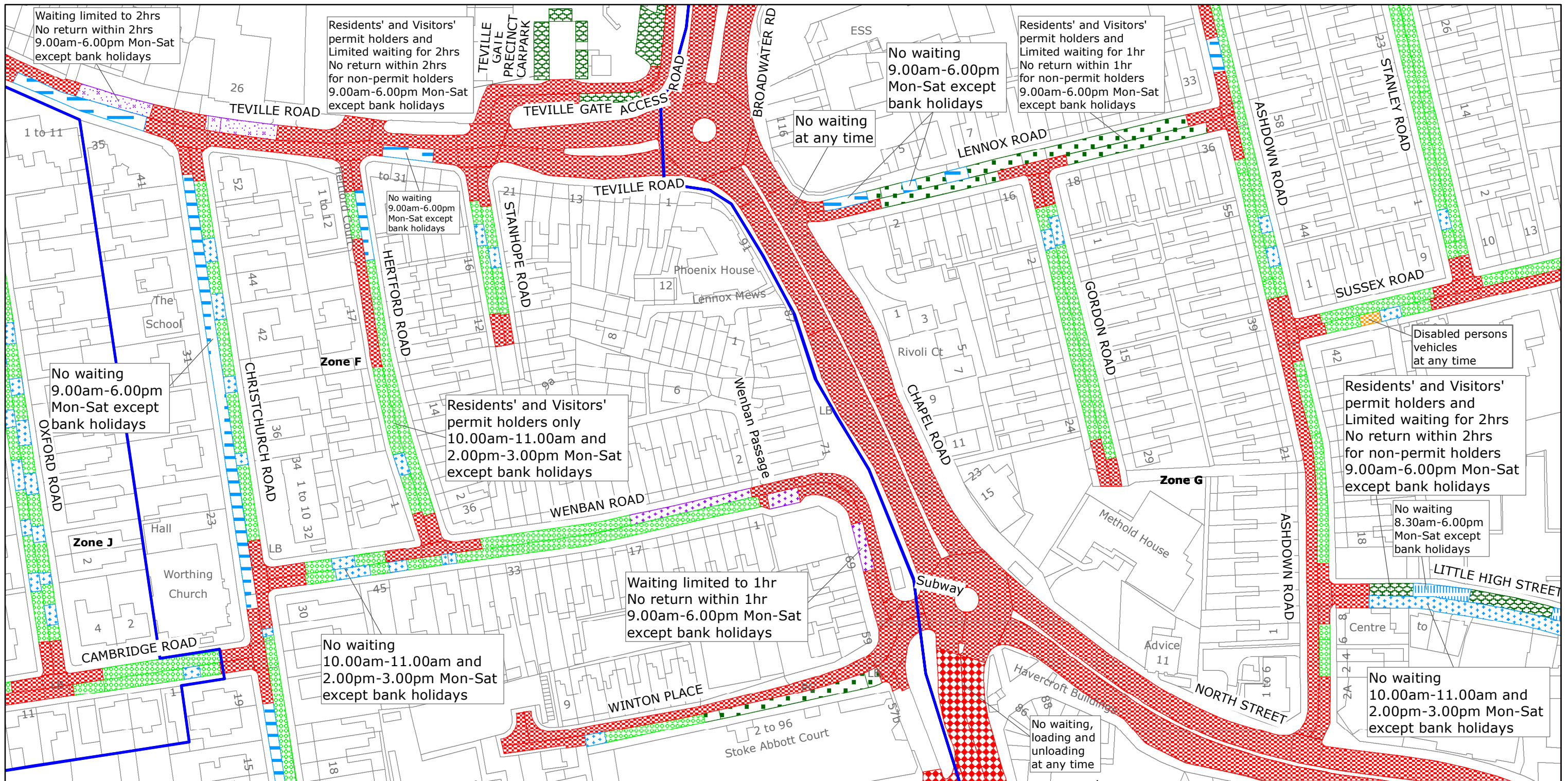
Reproduced from or based upon 2017 Ordnance Survey mapping with permission of the Controller of HMSO (c) Crown Copyright reserved.
Unauthorised reproduction infringes Crown copyright and may lead to prosecution or civil proceedings West Sussex County Council Licence No. 100018485

TILE REF NO:
TQ1403SEN

SHEET ISSUE NO 6
SHEET ACTIVE FROM - 13/03/2017



SCALE:
1:1250
at A3 size



West Sussex County Council
Highways & Transport
The Grange
Tower Street
Chichester
West Sussex
PO19 1RH

WORTHING BOROUGH: CENTRAL WARD

WAITING RESTRICTIONS

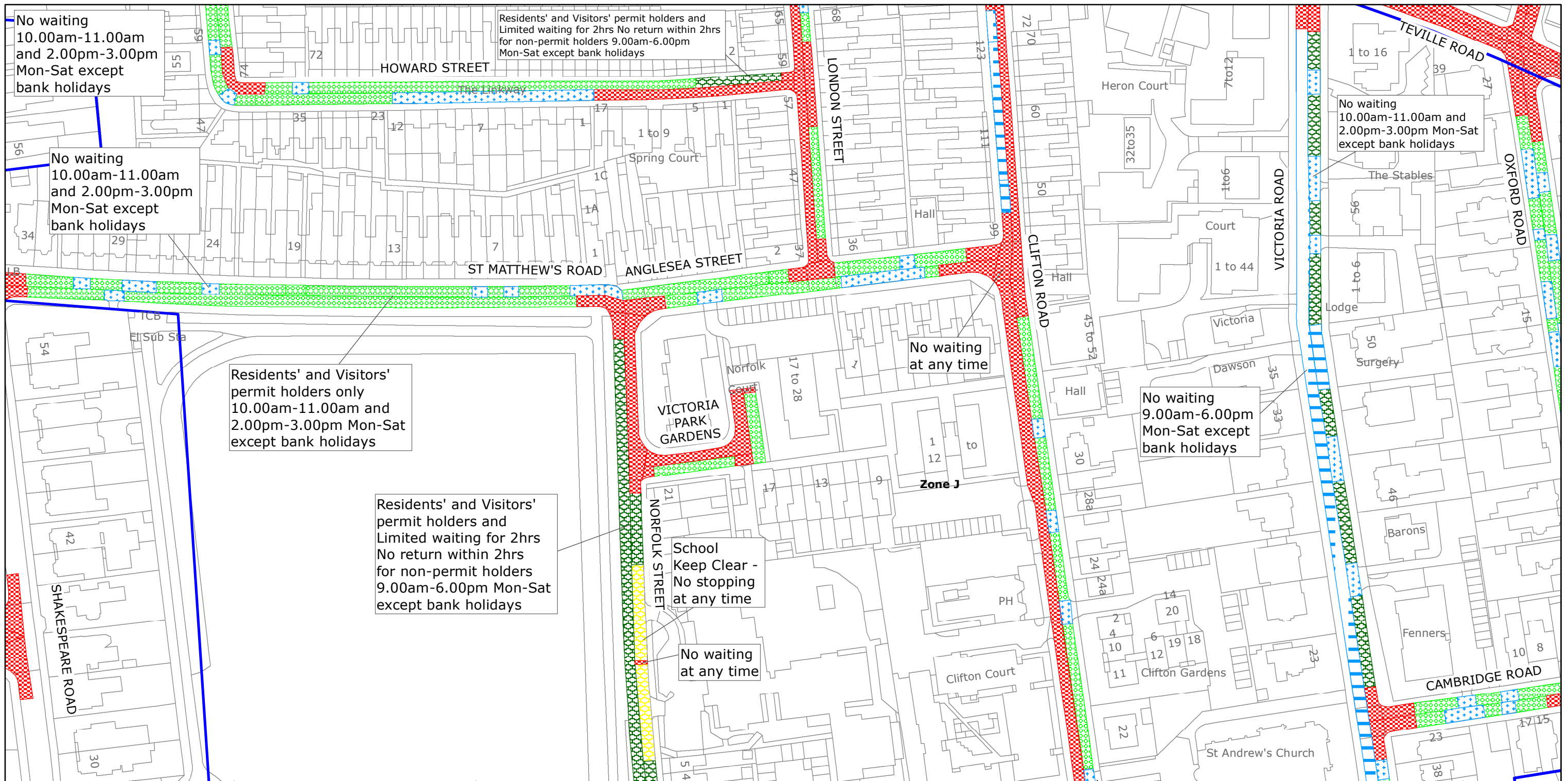
Reproduced from or based upon 2017 Ordnance Survey mapping with permission of the Controller of HMSO (c) Crown Copyright reserved.
Unauthorised reproduction infringes Crown copyright and may lead to prosecution or civil proceedings West Sussex County Council Licence No. 100018485

TILE REF NO: TQ1403SES

SHEET ISSUE NO 7
SHEET ACTIVE FROM - 13/03/2017



SCALE:
1:1250
at A3 size



West Sussex County Council
Highways & Transport
The Grange
Tower Street
Chichester
West Sussex
PO19 1RH

WORTHING BOROUGH: CENTRAL AND HEENE WARDS

WAITING RESTRICTIONS

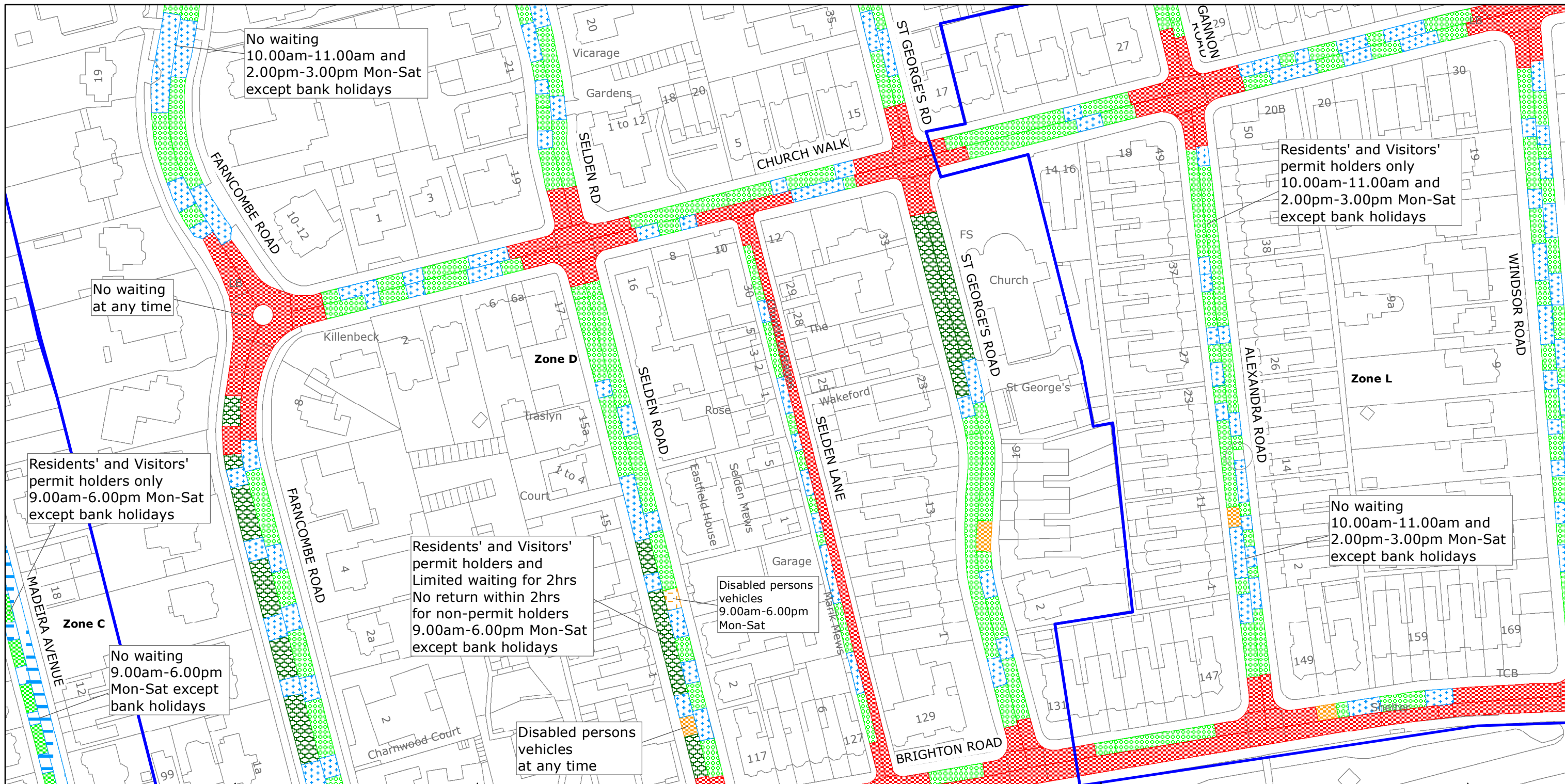
Reproduced from or based upon 2017 Ordnance Survey mapping with permission of the Controller of HMSO (c) Crown Copyright reserved.
Unauthorised reproduction infringes Crown copyright and may lead to prosecution or civil proceedings West Sussex County Council Licence No. 100018485

TILE REF NO: TQ1403SWS

SHEET ISSUE NO 4
SHEET ACTIVE FROM - 13/03/2017



SCALE:
1:1250
at A3 size



West Sussex County Council
Highways & Transport
The Grange
Tower Street
Chichester
West Sussex
PO19 1RH

WORTHING BOROUGH: SELDEN WARD

WAITING RESTRICTIONS

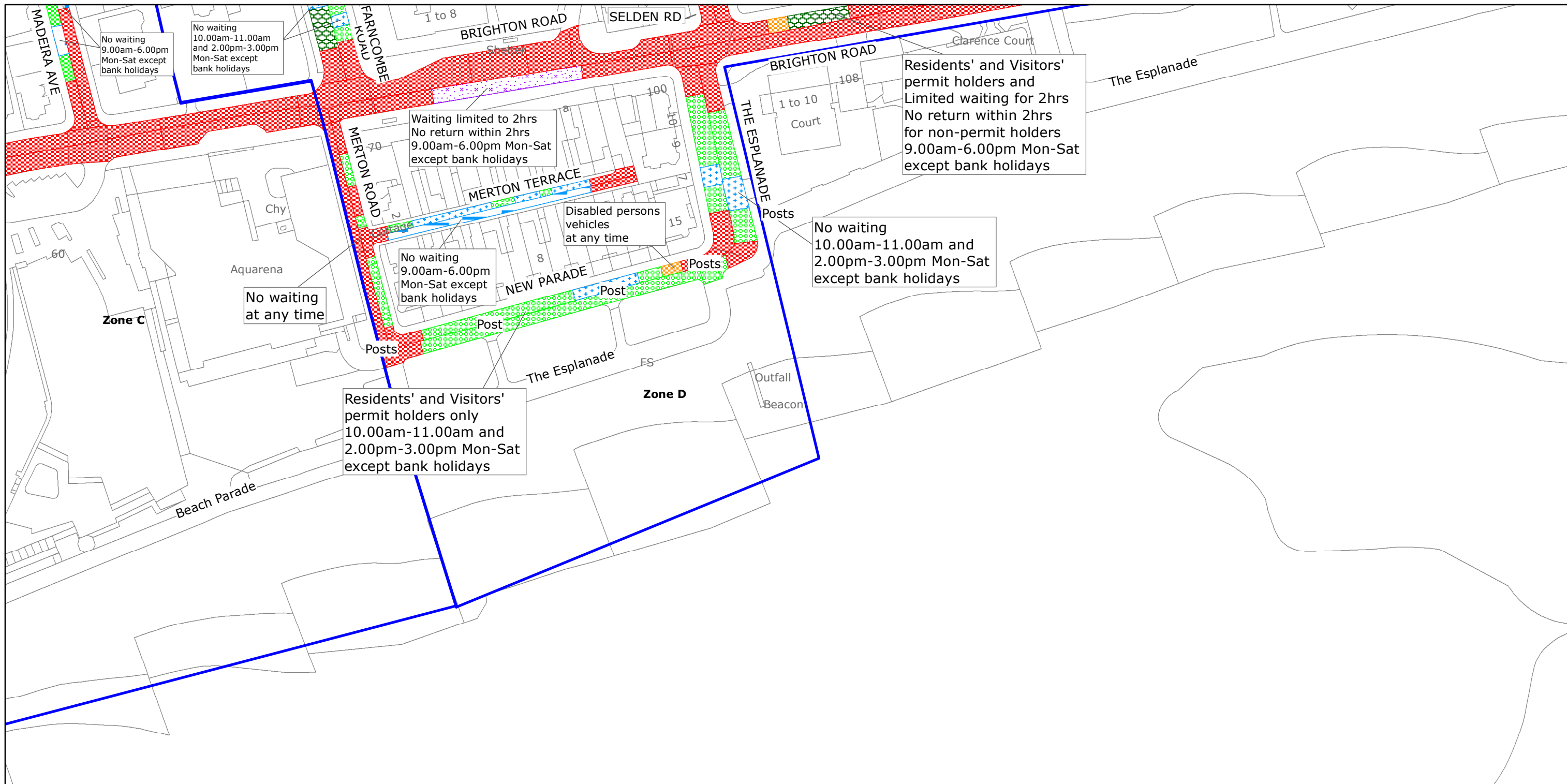
Reproduced from or based upon 2017 Ordnance Survey mapping with permission of the Controller of HMSO (c) Crown Copyright reserved.
Unauthorised reproduction infringes Crown copyright and may lead to prosecution or civil proceedings West Sussex County Council Licence No. 100018485

TILE REF NO: TQ1502NEN

SHEET ISSUE NO 5
SHEET ACTIVE FROM - 13/03/2017



SCALE:
1:1250
at A3 size



West Sussex County Council
Highways & Transport
The Grange
Tower Street
Chichester
West Sussex
PO19 1RH

WORTHING BOROUGH: CENTRAL AND SELDEN WARDS WAITING RESTRICTIONS

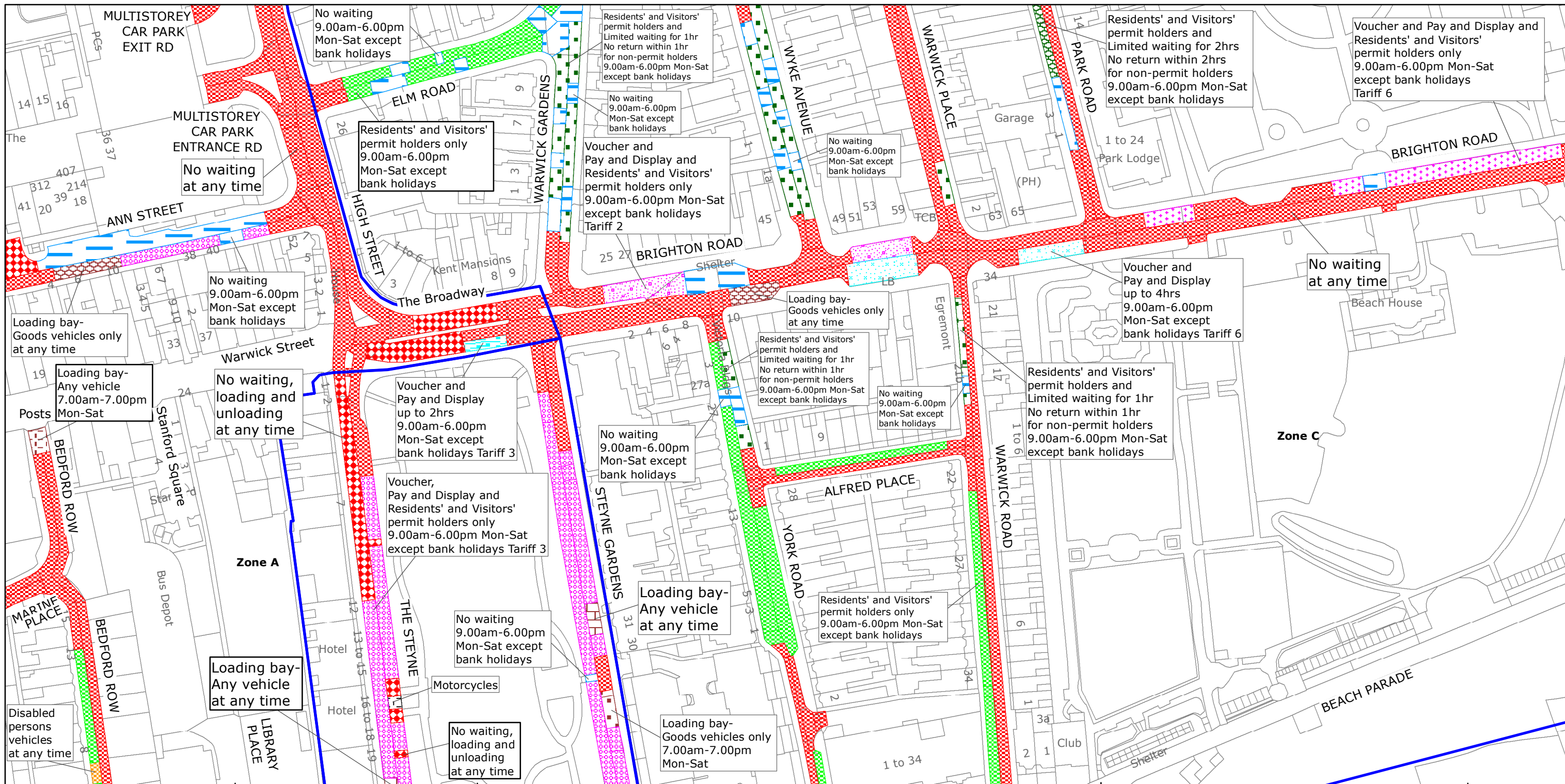
Reproduced from or based upon 2017 Ordnance Survey mapping with permission of the Controller of HMSO (c) Crown Copyright reserved.
Unauthorised reproduction infringes Crown copyright and may lead to prosecution or civil proceedings West Sussex County Council Licence No. 100018485

TILE REF NO:
TQ1502NES

SHEET ISSUE NO 5
SHEET ACTIVE FROM - 13/03/2017



SCALE:
1:1250
at A3 size



West Sussex County Council
Highways & Transport
The Grange
Tower Street
Chichester
West Sussex
PO19 1RH

WORTHING BOROUGH: CENTRAL WARD

WAITING RESTRICTIONS

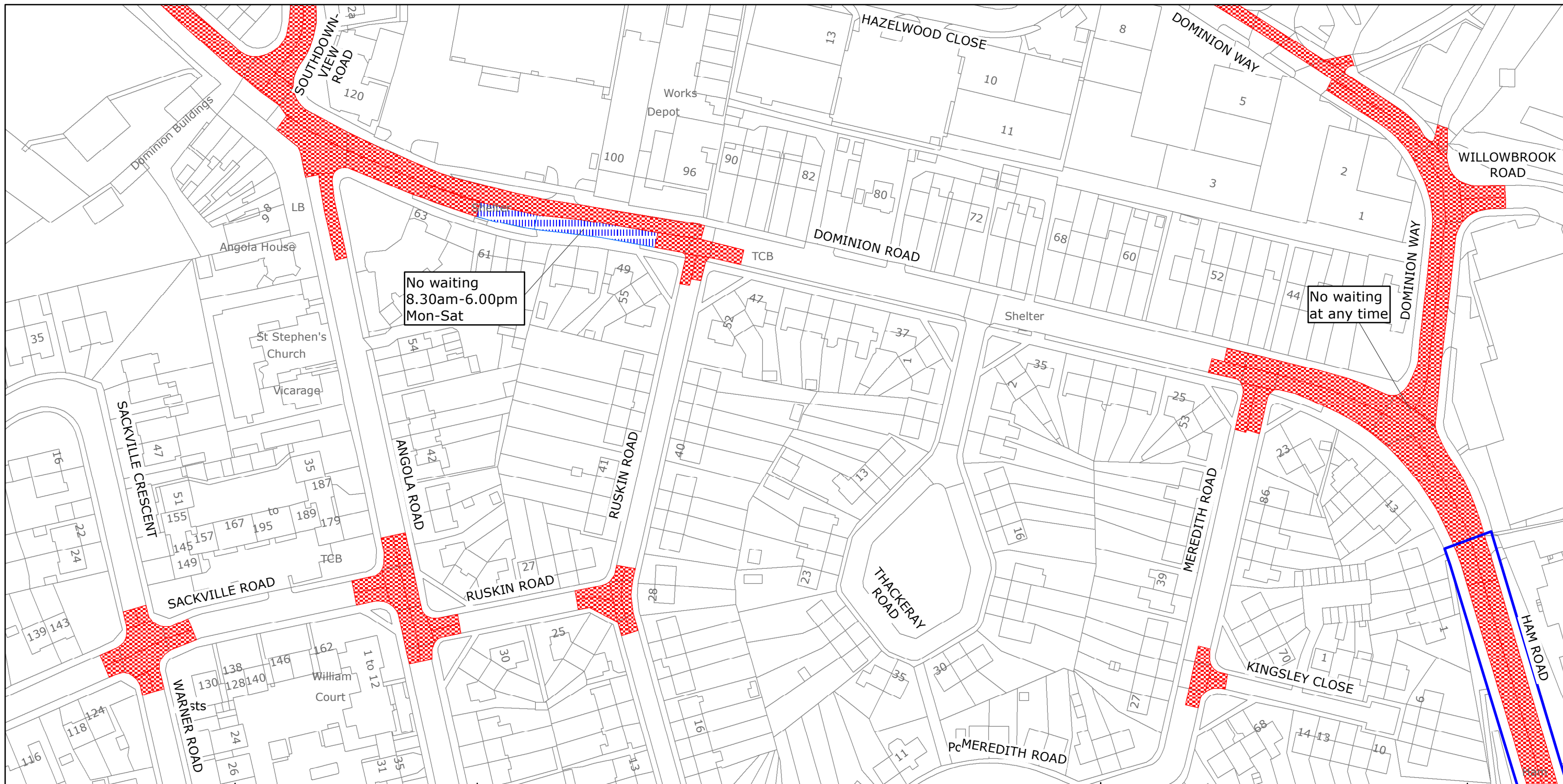
Reproduced from or based upon 2017 Ordnance Survey mapping with permission of the Controller of HMSO (c) Crown Copyright reserved.
Unauthorised reproduction infringes Crown copyright and may lead to prosecution or civil proceedings West Sussex County Council Licence No. 100018485

TILE REF NO: TQ1502NWS

SHEET ISSUE NO 9
SHEET ACTIVE FROM - 13/03/2017



SCALE:
1:1250
at A3 size



West Sussex County Council
Highways & Transport
The Grange
Tower Street
Chichester
West Sussex
PO19 1RH

WORTHING BOROUGH: BROADWATER WARD
WAITING RESTRICTIONS

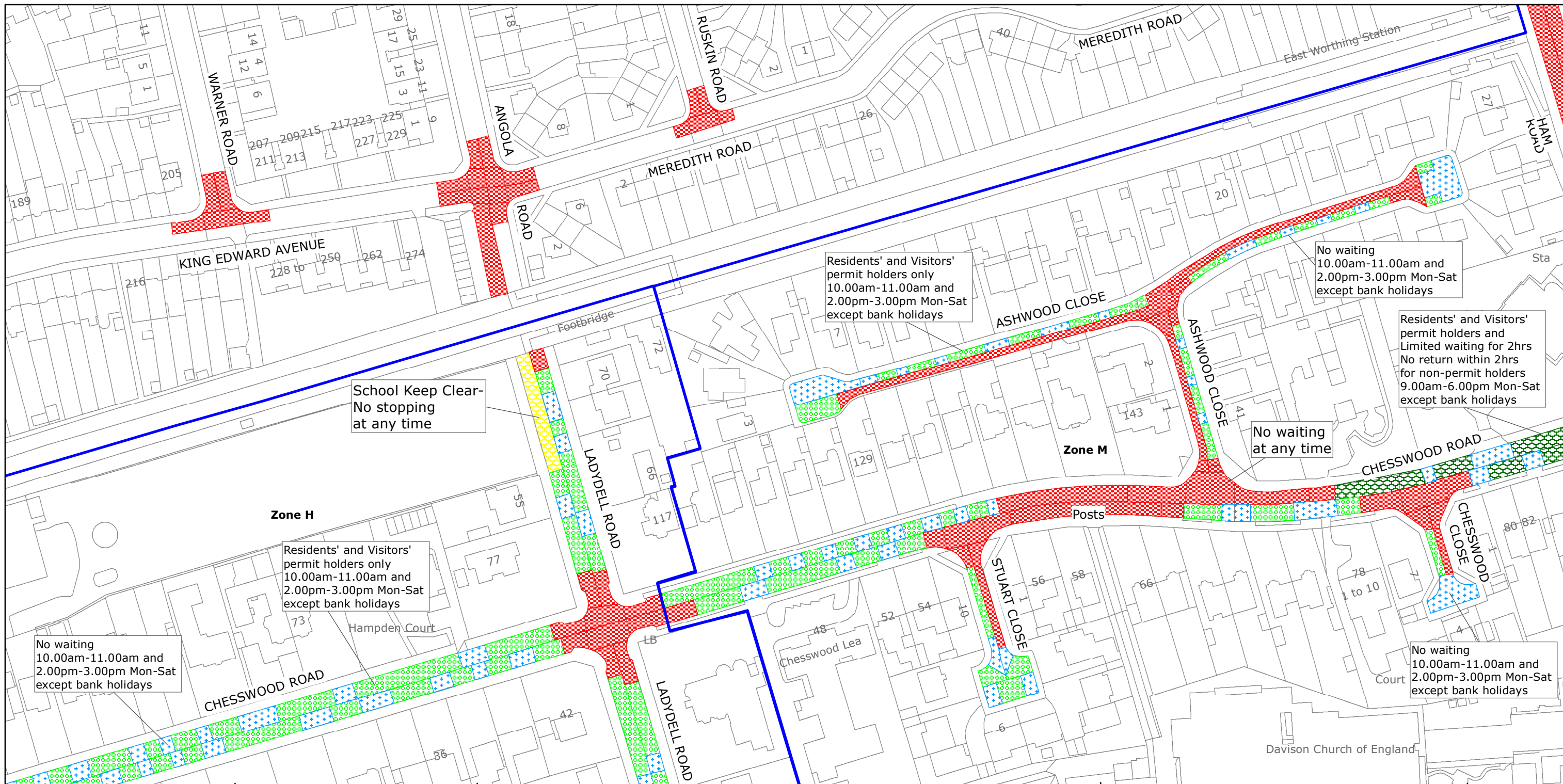
Reproduced from or based upon 2017 Ordnance Survey mapping with permission of the Controller of HMSO (c) Crown Copyright reserved.
Unauthorised reproduction infringes Crown copyright and may lead to prosecution or civil proceedings West Sussex County Council Licence No. 100018485

TILE REF NO:
TQ1503NEN

SHEET ISSUE NO 3
SHEET ACTIVE FROM - 13/03/2017



SCALE:
1:1250
at A3 size



West Sussex County Council
Highways & Transport
The Grange
Tower Street
Chichester
West Sussex
PO19 1RH

WORTHING BOROUGH: BROADWATER AND
SELLEN WARDS

WAITING RESTRICTIONS

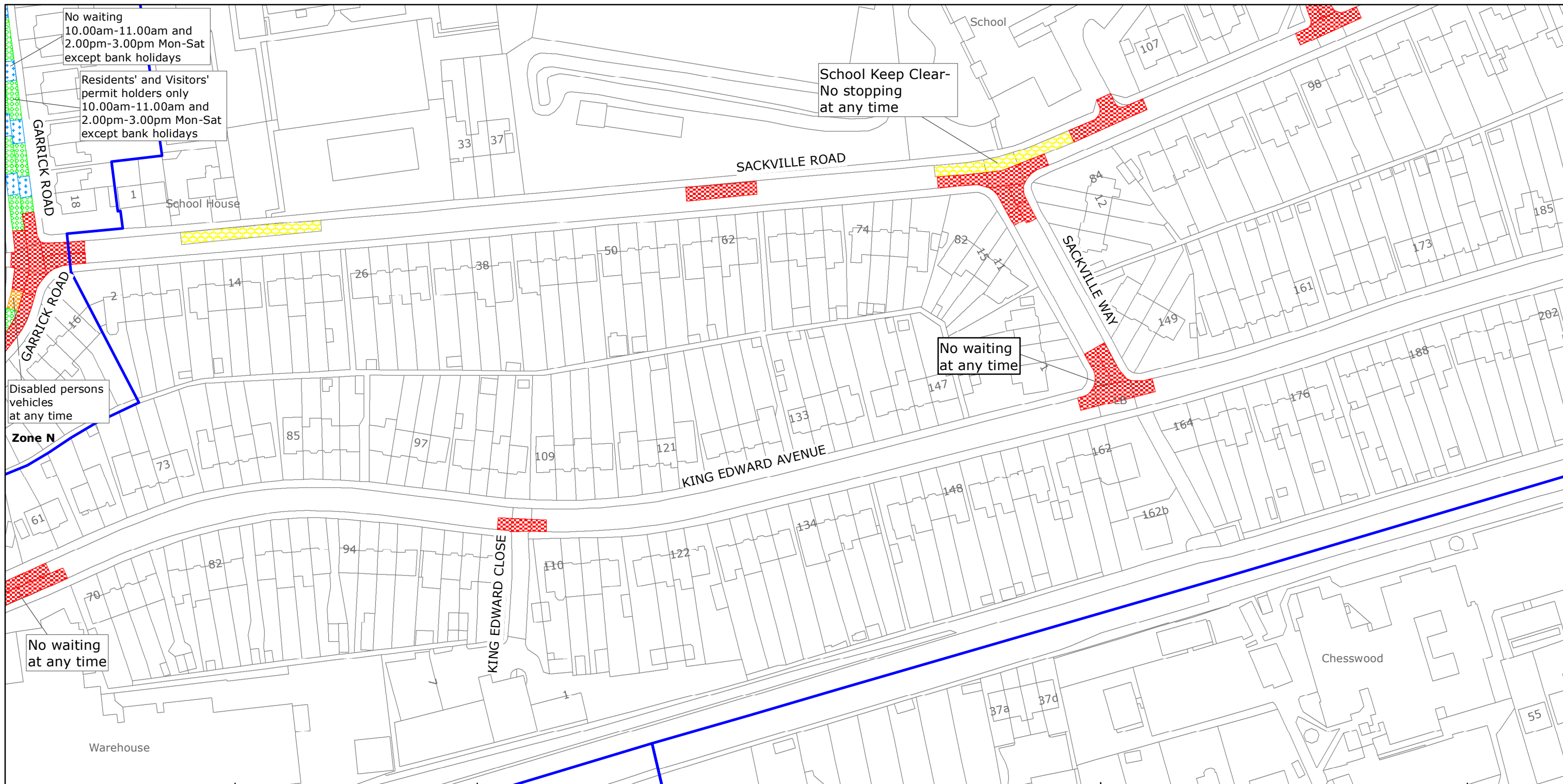
Reproduced from or based upon 2017 Ordnance Survey mapping with permission of the Controller of HMSO (c) Crown Copyright reserved.
Unauthorised reproduction infringes Crown copyright and may lead to prosecution or civil proceedings West Sussex County Council Licence No. 100018485

TILE REF NO:
TQ1503NES

SHEET ISSUE NO 4
SHEET ACTIVE FROM - 13/03/2017



SCALE:
1:1250
at A3 size



West Sussex County Council
Highways & Transport
The Grange
Tower Street
Chichester
West Sussex
PO19 1RH

WORTHING BOROUGH: BROADWATER WARD
WAITING RESTRICTIONS

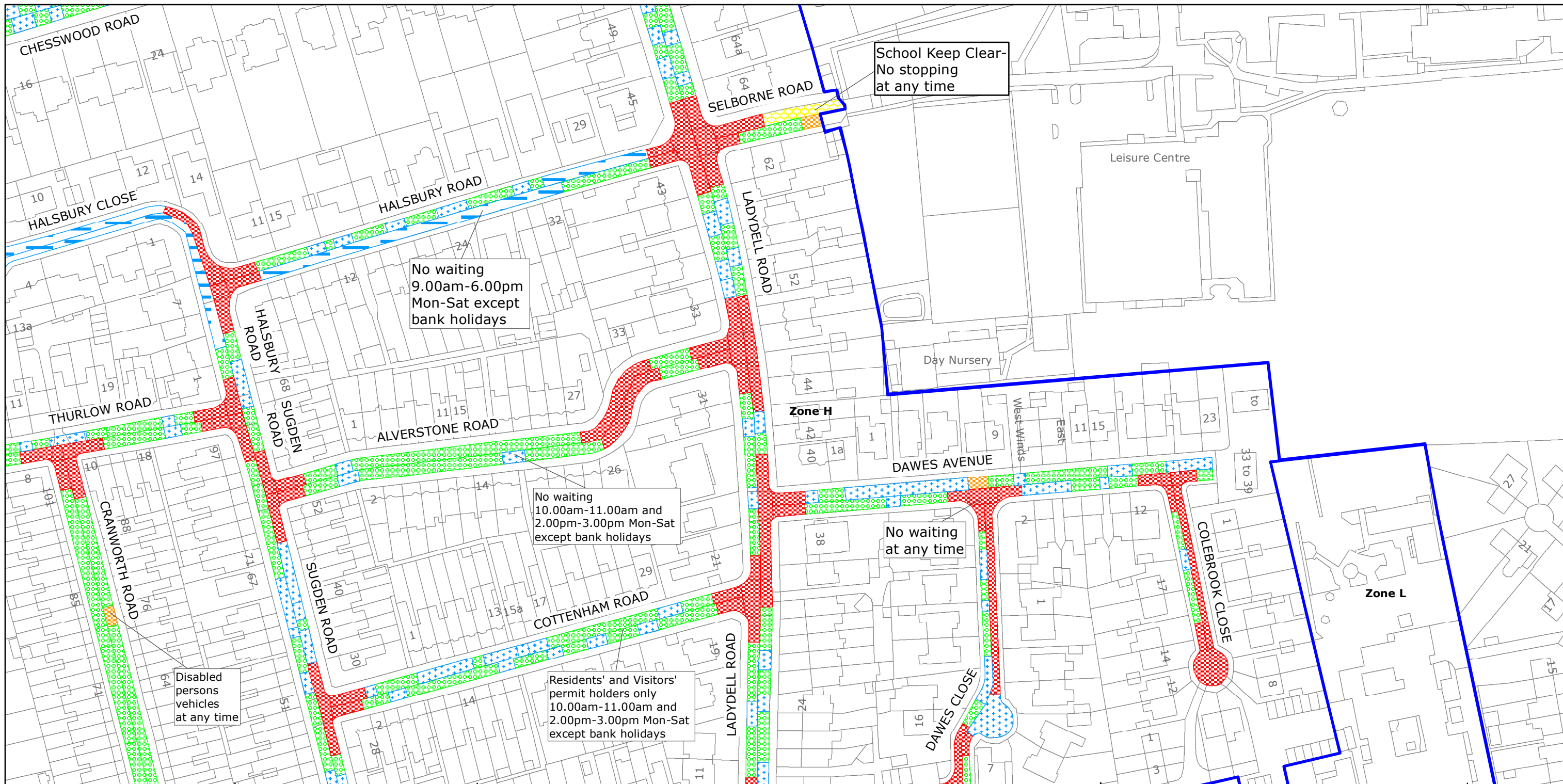
Reproduced from or based upon 2017 Ordnance Survey mapping with permission of the Controller of HMSO (c) Crown Copyright reserved.
Unauthorised reproduction infringes Crown copyright and may lead to prosecution or civil proceedings West Sussex County Council Licence No. 100018485

TILE REF NO:
TQ1503NWS

SHEET ISSUE NO 5
SHEET ACTIVE FROM - 13/03/2017



SCALE:
1:1250
at A3 size



West Sussex County Council
Highways & Transport
The Grange
Tower Street
Chichester
West Sussex
PO19 1RH

WORTHING BOROUGH: SELDEN WARD

WAITING RESTRICTIONS

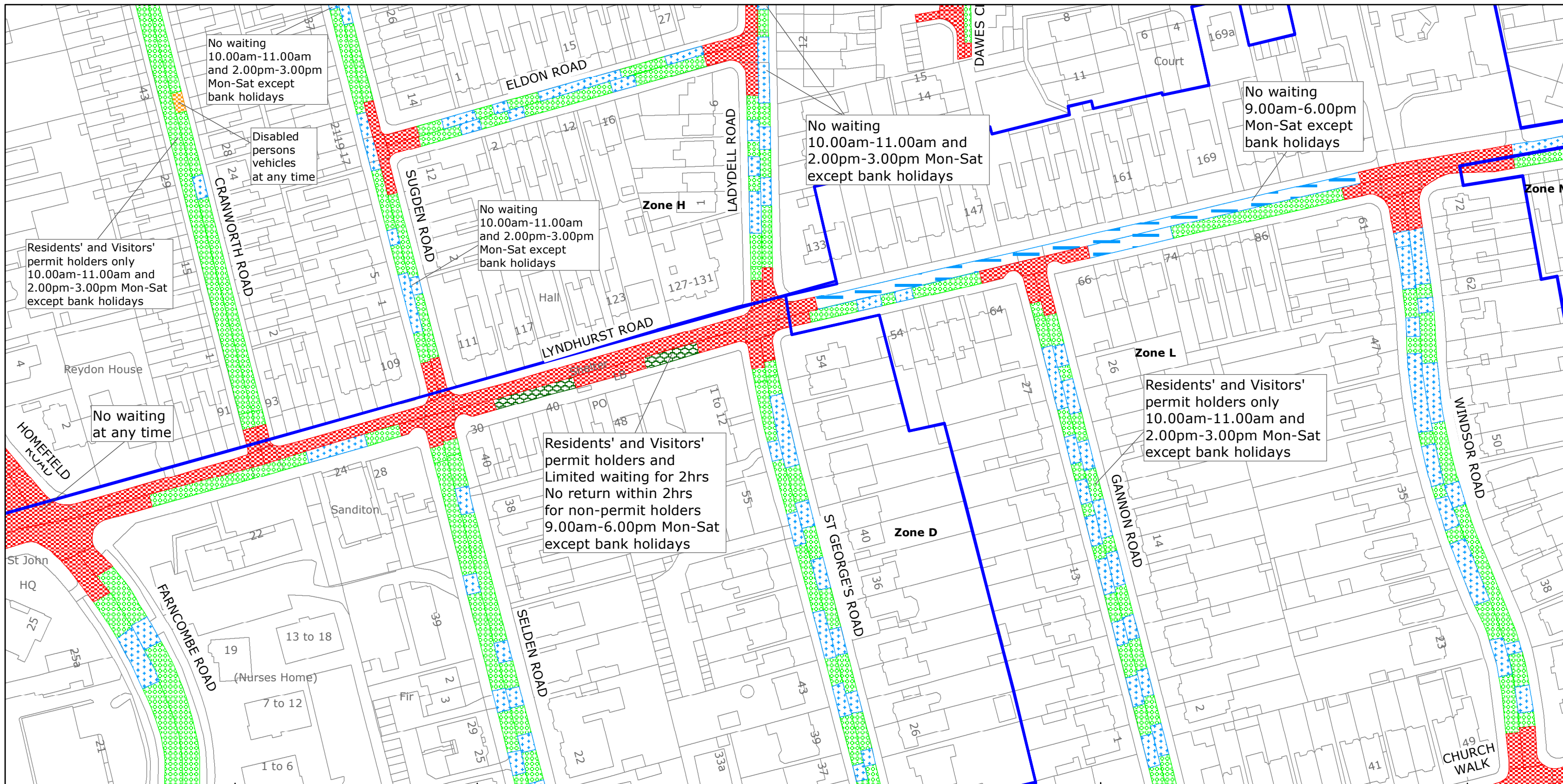
Reproduced from or based upon 2017 Ordnance Survey mapping with permission of the Controller of HMSO (c) Crown Copyright reserved.
Unauthorised reproduction infringes Crown copyright and may lead to prosecution or civil proceedings West Sussex County Council Licence No. 100018485

TILE REF NO:
TQ1503SEN

SHEET ISSUE NO 6
SHEET ACTIVE FROM - 13/03/2017



SCALE:
1:1250
at A3 size



West Sussex County Council
Highways & Transport
The Grange
Tower Street
Chichester
West Sussex
PO19 1RH

WORTHING BOROUGH: CENTRAL AND
SELDEN WARDS

WAITING RESTRICTIONS

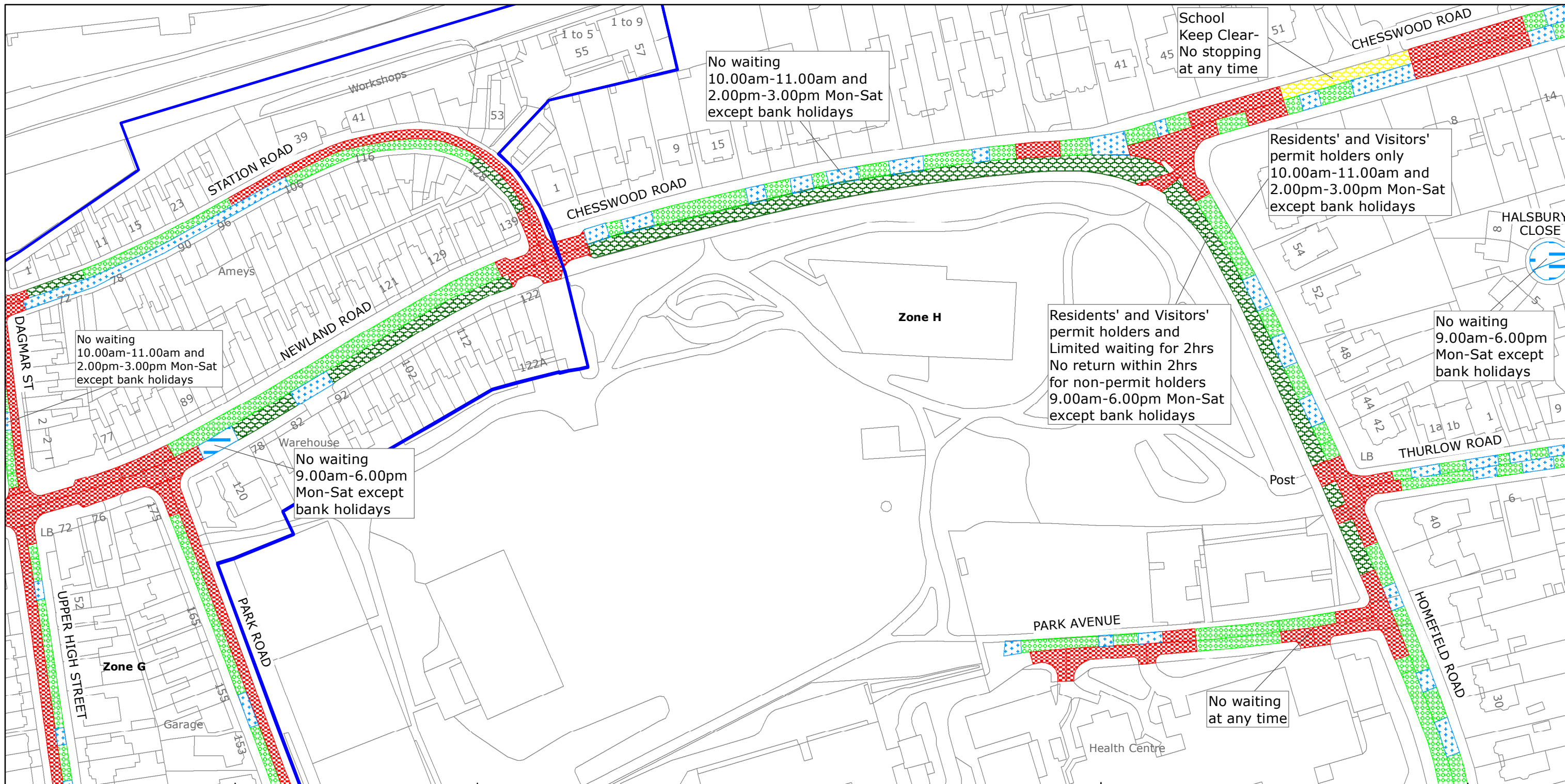
Reproduced from or based upon 2017 Ordnance Survey mapping with permission of the Controller of HMSO (c) Crown Copyright reserved.
Unauthorised reproduction infringes Crown copyright and may lead to prosecution or civil proceedings West Sussex County Council Licence No. 100018485

TILE REF NO:
TQ1503SES

SHEET ISSUE NO 4
SHEET ACTIVE FROM - 13/03/2017



SCALE:
1:1250
at A3 size



West Sussex County Council
Highways & Transport
The Grange
Tower Street
Chichester
West Sussex
PO19 1RH

WORTHING BOROUGH: CENTRAL AND
SELDEN WARDS

WAITING RESTRICTIONS

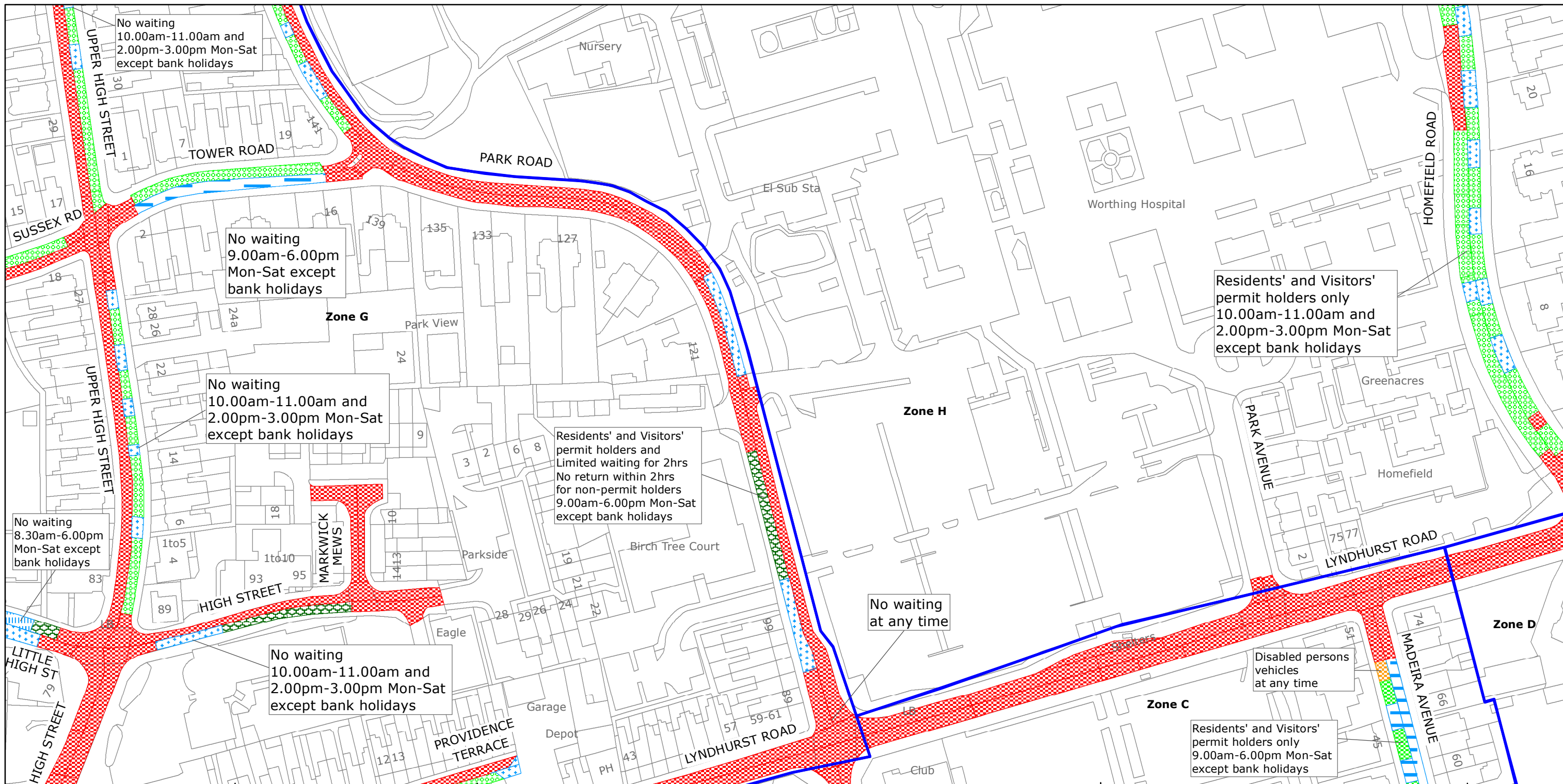
Reproduced from or based upon 2017 Ordnance Survey mapping with permission of the Controller of HMSO (c) Crown Copyright reserved.
Unauthorised reproduction infringes Crown copyright and may lead to prosecution or civil proceedings West Sussex County Council Licence No. 100018485

TILE REF NO:
TQ1503SWN

SHEET ISSUE NO 9
SHEET ACTIVE FROM - 13/03/2017



SCALE:
1:1250
at A3 size



West Sussex County Council
Highways & Transport
The Grange
Tower Street
Chichester
West Sussex
PO19 1RH

WORTHING BOROUGH: CENTRAL AND
SELDEN WARDS

WAITING RESTRICTIONS

Reproduced from or based upon 2017 Ordnance Survey mapping with permission of the Controller of HMSO (c) Crown Copyright reserved.
Unauthorised reproduction infringes Crown copyright and may lead to prosecution or civil proceedings West Sussex County Council Licence No. 100018485

TILE REF NO:
TQ1503SWS

SHEET ISSUE NO 7
SHEET ACTIVE FROM - 13/03/2017



SCALE:
1:1250
at A3 size