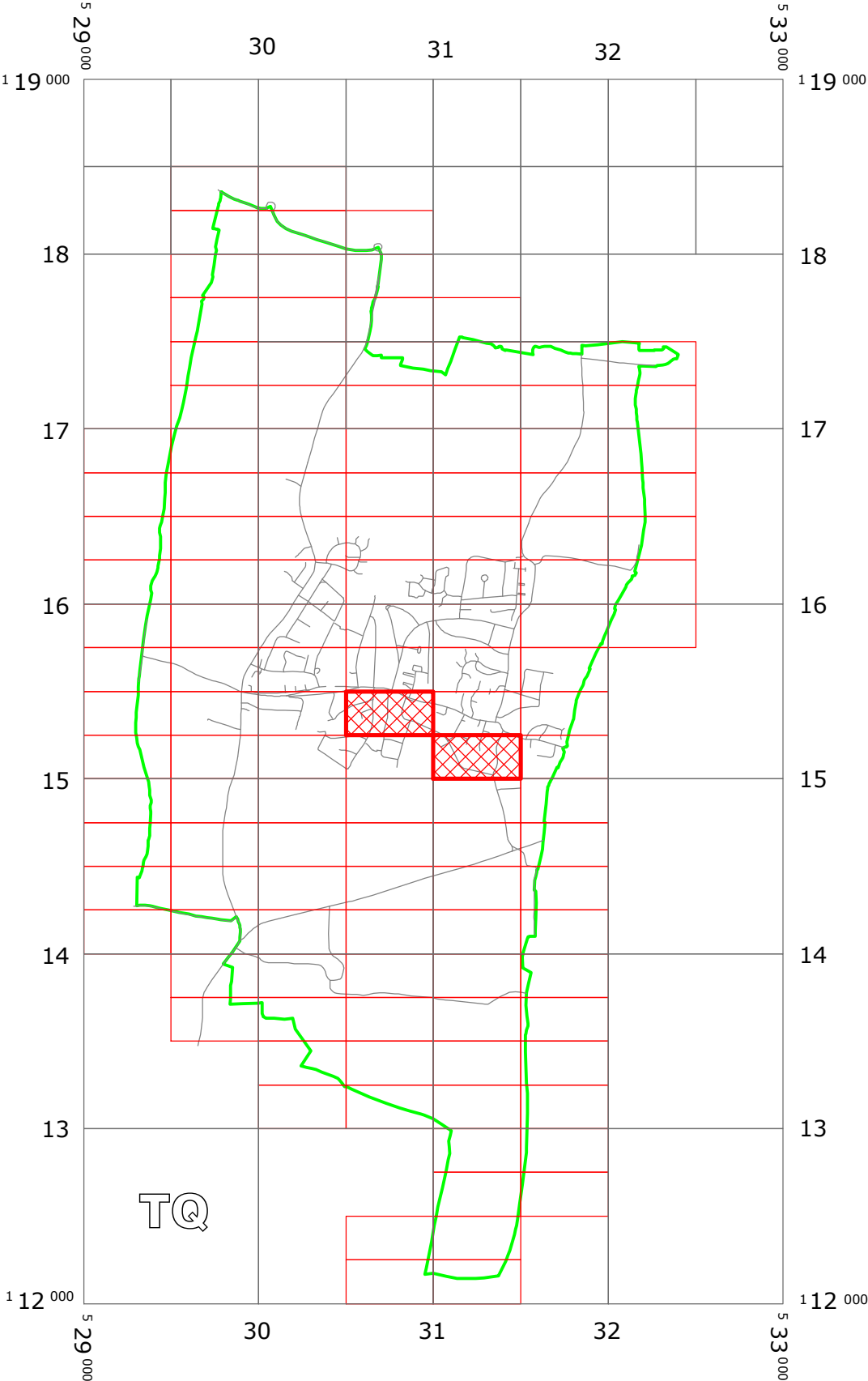




WEST SUSSEX COUNTY COUNCIL ((MID SUSSEX DISTRICT)  
(PARKING PLACES AND TRAFFIC REGULATION)  
(CONSOLIDATION No.2) ORDER 2006)  
(HASOCKS: DALE AVENUE AMENDMENT) ORDER 2016


HASSOCKS: LOCATION OF WAITING RESTRICTIONS





**KEY:**

 OS TILE GRID

 PARKING TILE GRID

 LOCATION OF WAITING RESTRICTIONS

 PARISH BOUNDARY

 ROAD NETWORK



West Sussex County Council  
Communities & Infrastructure  
The Grange  
Tower Street  
Chichester  
West Sussex  
PO19 1RH

WEST SUSSEX COUNTY COUNCIL ((MID SUSSEX DISTRICT)  
(PARKING PLACES AND TRAFFIC REGULATION)  
(CONSOLIDATION No.2) ORDER 2006)  
(HASSOCKS: DALE AVENUE AMENDMENT) ORDER 2016

LOCATION OF WAITING RESTRICTIONS

Reproduced from or based upon 2013 Ordnance Survey material with permission of the Controller of HMSO  
(c) Crown Copyright reserved. Unauthorised reproduction infringes Crown copyright and may lead to  
prosecution or civil proceedings West Sussex County Council Licence No. 100023447

SCALE: 1:35,000  
DATE: 18/07/2016




Key for Waiting Restrictions

All areas over which the provision of the orders apply are defined by the shaded areas as shown on the following plans plus a contiguous area not indicated on the plans of verge and/or footway between the carriageway edge and the highway boundary. The plans in this schedule are based upon grid references of the Ordnance Survey National Grid defined by the OSGB 36 triangulation.


Prohibition of waiting at any time

101		check	No waiting at any time	107		pat020	No waiting 8.00am-6.00pm Mon–Sat
-----	---	-------	------------------------	-----	---	--------	----------------------------------

Free Limited Waiting

716		shd62	Waiting limited to 1hr No return within 1hr 8.00am-6.00pm Mon–Sat
-----	---	-------	--

Specified Vehicles

830		check	Disabled persons vehicles at any time	844		usgs721	No stopping at any time except taxis
-----	---	-------	---------------------------------------	-----	---	---------	--------------------------------------

Clearways

1100		usgs503	School Keep Clear-No stopping at any time	1115		usgs702	Bus stand No stopping except local buses 8.00am-9.00am and 3.00pm-4.00pm Mon-Fri
------	---	---------	---	------	---	---------	---

**WEST SUSSEX COUNTY COUNCIL**  
**((MID SUSSEX DISTRICT) (PARKING PLACES & TRAFFIC REGULATION)**  
**(CONSOLIDATION NO.2) ORDER 2006)**

**(HAS SOCKS: DALE AVENUE AMENDMENT) ORDER 2016**

West Sussex County Council in exercise of their powers under Sections 1 (1) 2 (1) and (2), 4 (2), 45, 46, 49 and 53 and Part IV of Schedule 9 of the Road Traffic Regulation Act 1984 ("the Act") as amended and of all other enabling powers and after consultation with the Chief Officer of Police in accordance with Part III of Schedule 9 to the Act hereby make the following Order:-

1. This Order shall come into operation on the Eighteenth day of July 2016 and may be cited as "West Sussex County Council ((Mid Sussex District) (Parking Places & Traffic Regulation) (Consolidation No.2) Order 2006) (Hassocks: Dale Avenue Amendment) Order 2016".
2. The "West Sussex County Council (Mid Sussex District) (Parking Places & Traffic Regulation) (Consolidation No.2) Order 2006" is hereby amended by the replacement of the plan specified in the First Schedule to this Order, with the plan specified in the Second Schedule, attached hereto.

**FIRST SCHEDULE**  
**Plan to be Replaced**

TQ3015SEN (Issue Number 4)  
TQ3115SWS (Issue Number 2) *MM*

**SECOND SCHEDULE**  
**Replacement Plan**

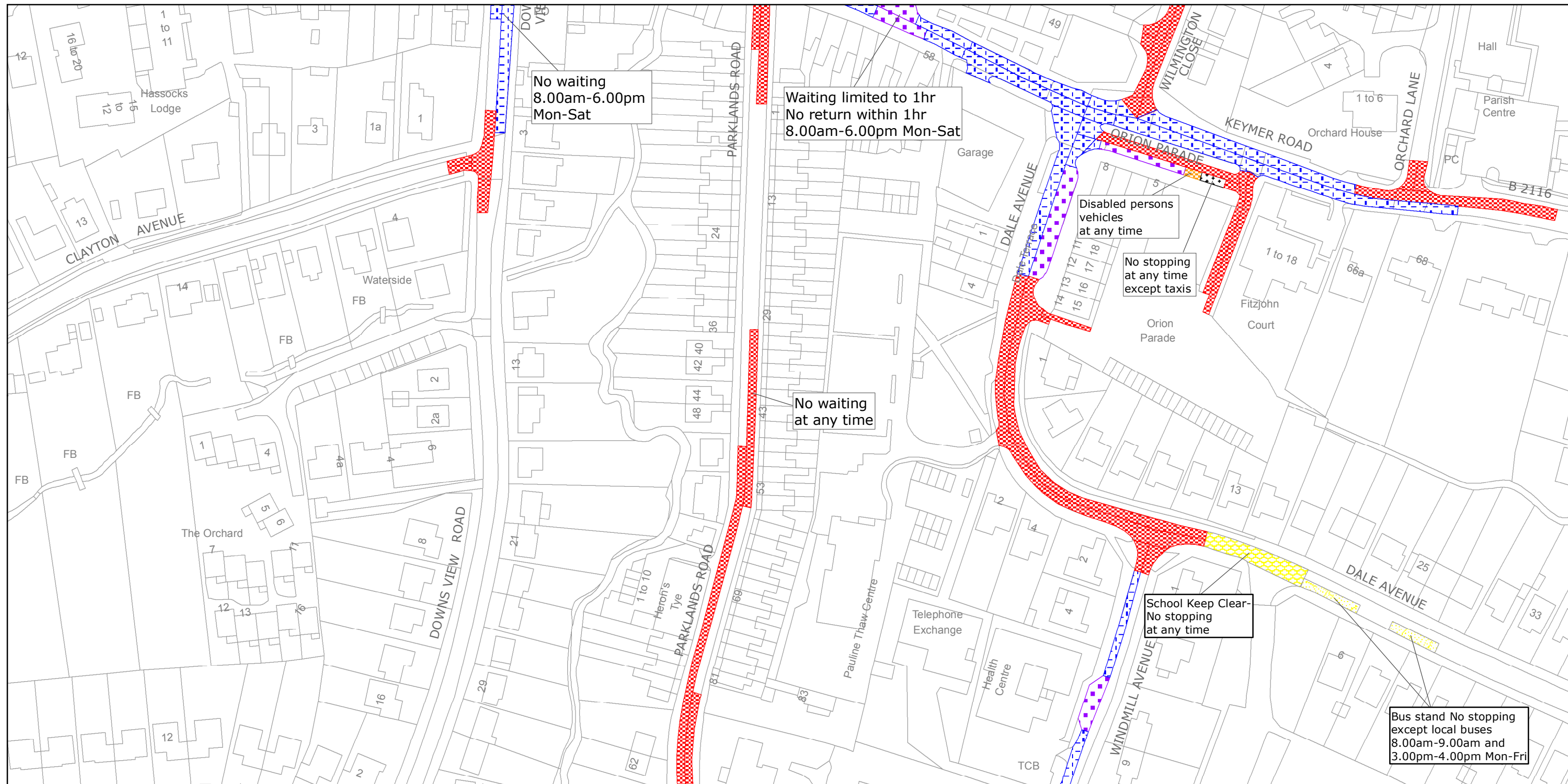
TQ3015SEN (Issue Number 5)  
TQ3115SWS (Issue Number 3) *MM*

THE Common Seal of THE  
WEST SUSSEX COUNTY COUNCIL  
was hereto affixed the  
FOURTEENTH  
day of JULY 2016

*B. Smith*  
Authorised Signatory  
SMS1403-MM



06/08 DELEGATED AUTHORITY



West Sussex County Council  
Highways & Transport  
The Grange  
Tower Street  
Chichester  
West Sussex  
PO19 1RH

MID SUSSEX DISTRICT: HAS SOCKS  
WAITING RESTRICTIONS

Reproduced from or based upon 2013 Ordnance Survey material with permission of the Controller of HMSO (c) Crown Copyright reserved.  
Unauthorised reproduction infringes Crown copyright and may lead to prosecution or civil proceedings West Sussex County Council Licence No. 100023447

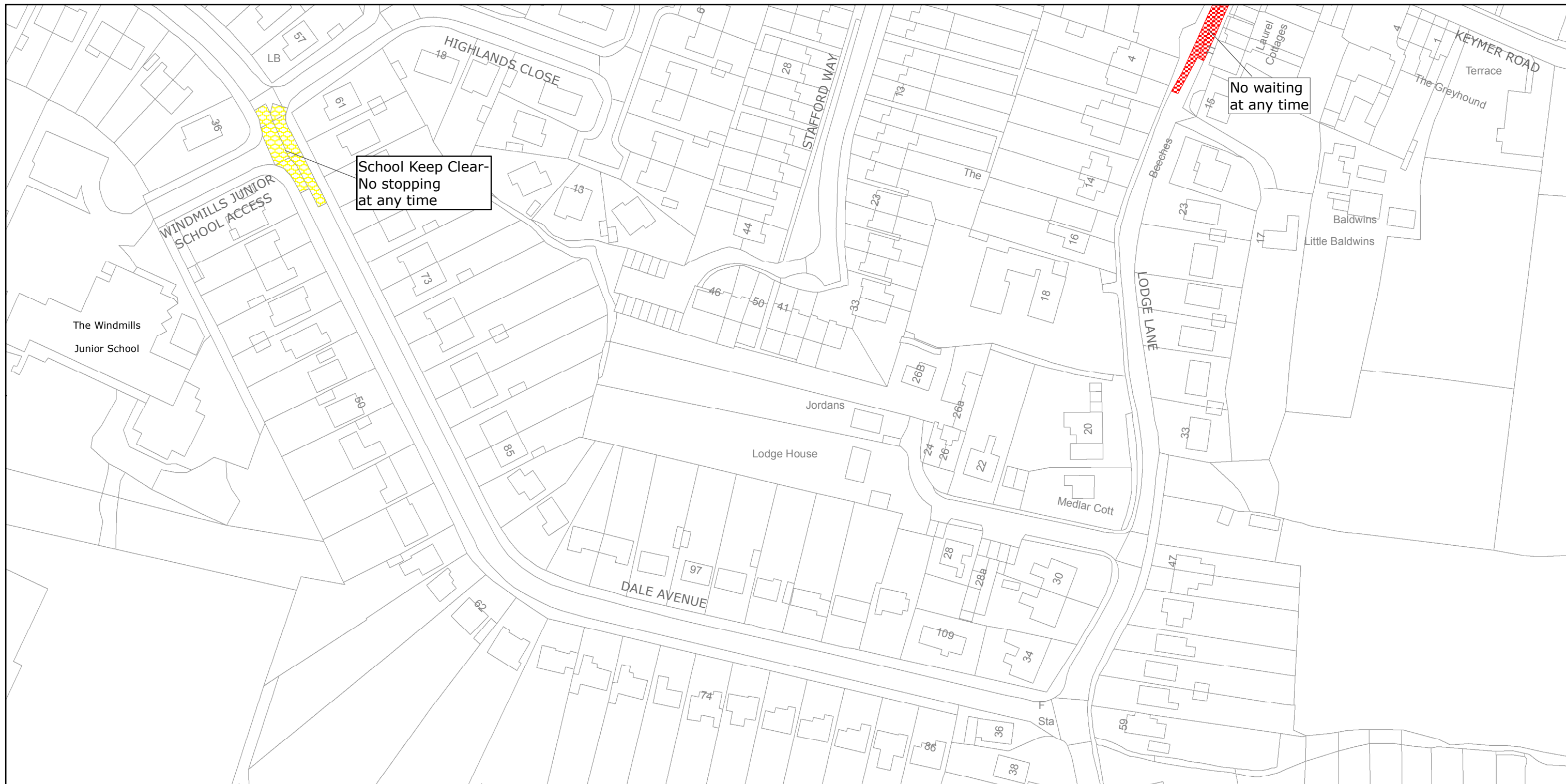
TILE REF NO:  
TQ3015SEN

SHEET ISSUE NO 5  
SHEET ACTIVE FROM - 18/07/2016



SCALE:  
1:1250  
at A3 size





West Sussex County Council  
Highways & Transport  
The Grange  
Tower Street  
Chichester  
West Sussex  
PO19 1RH

MID SUSSEX DISTRICT: HAS SOCKS

WAITING RESTRICTIONS

Reproduced from or based upon 2013 Ordnance Survey material with permission of the Controller of HMSO (c) Crown Copyright reserved.  
Unauthorised reproduction infringes Crown copyright and may lead to prosecution or civil proceedings West Sussex County Council Licence No. 100023447

TILE REF NO:  
TQ3115SWS

SHEET ISSUE NO 3  
SHEET ACTIVE FROM - 18/07/2016



SCALE:  
1:1250  
at A3 size