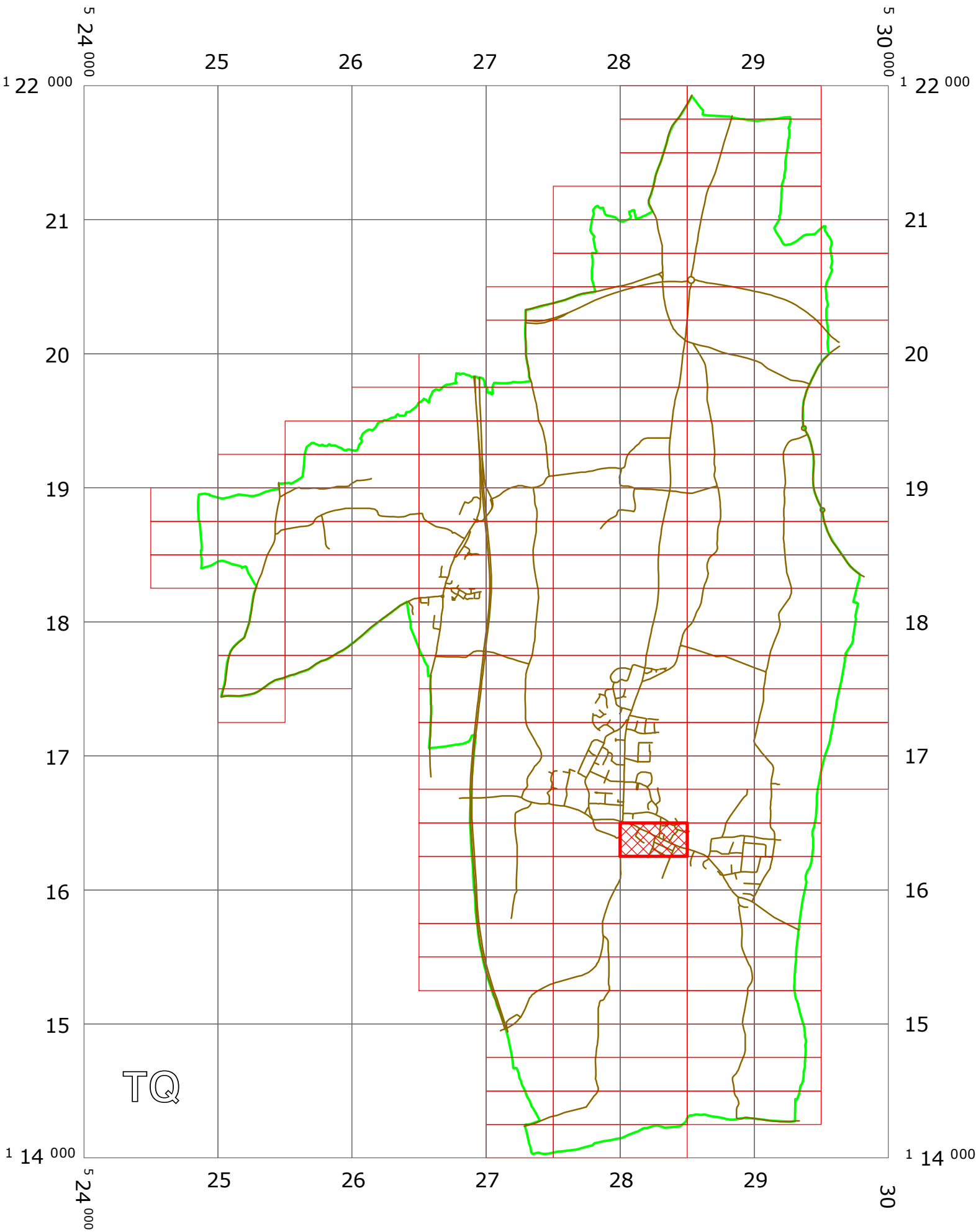


WEST SUSSEX COUNTY COUNCIL ((MID SUSSEX DISTRICT)
(PARKING PLACES AND TRAFFIC REGULATION)
(CONSOLIDATION No.2) ORDER 2006)
(HURSTPIERPOINT: HIGH STREET (B2116) AMENDMENT) ORDER 2015

HAYWARDS HEATH: LOCATION OF WAITING RESTRICTIONS



KEY:

OS TILE GRID

PARKING TILE GRID

LOCATION OF WAITING RESTRICTIONS



PARISH BOUNDARY

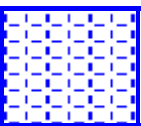
ROAD NETWORK

Key for Waiting Restrictions

All areas over which the provision of the orders apply are defined by the shaded areas as shown on the following plans plus a contiguous area not indicated on the plans of verge and/or footway between the carriageway edge and the highway boundary. The plans in this schedule are based upon grid references of the Ordnance Survey National Grid defined by the OSGB 36 triangulation.

Prohibition of waiting at any time



100		z_circle	No waiting, loading and unloading at any time
101		check	No waiting at any time


107		pat020	No waiting 8.00am-6.00pm Mon–Sat
-----	---	--------	----------------------------------

Free Limited Waiting

729		usgs504	Waiting limited to 2hrs No return within 2hrs 8.00am-4.00pm Mon–Sat
730		usgs505	Waiting limited to 30mins No return within 1hr 8.00am-6.00pm Mon–Sat

Specified Vehicles

830		check	Disabled persons vehicles at any time
896		usgs669	Loading bay-Goods vehicles only 6.00am-Midday Mon-Sat and Waiting limited to 30mins No return within 1hr Midday-6.00pm Mon-Sat

 District Boundary

WEST SUSSEX COUNTY COUNCIL
((MID SUSSEX DISTRICT) (PARKING PLACES & TRAFFIC REGULATION)
(CONSOLIDATION NO.2) ORDER 2006)

(HURSTPIERPOINT: HIGH STREET (B2116) AMENDMENT) ORDER 2015

West Sussex County Council in exercise of their powers under Sections 1 (1) 2 (1) and (2), 4 (2), 45, 46, 49 and 53 and Part IV of Schedule 9 of the Road Traffic Regulation Act 1984 ("the Act") as amended and of all other enabling powers and after consultation with the Chief Officer of Police in accordance with Part III of Schedule 9 to the Act hereby make the following Order:-

1. This Order shall come into operation on the Seventh day of September 2015 and may be cited as "West Sussex County Council ((Mid Sussex District) (Parking Places & Traffic Regulation) (Consolidation No.2) Order 2015) (Hurstpierpoint: High Street (B2116) Amendment) Order 2015".
2. The "West Sussex County Council (Mid Sussex District) (Parking Places & Traffic Regulation) (Consolidation No.2) Order 2006" is hereby amended by the replacement of the plan specified in the First Schedule to this Order, with the plan specified in the Second Schedule, attached hereto.

FIRST SCHEDULE
Plan to be Replaced

TQ2816SWN (Issue Number ~~15~~ 16) MM

SECOND SCHEDULE
Replacement Plan

TQ2816SWN (Issue Number ~~15~~ 16) MM

THE Common Seal of THE
 WEST SUSSEX COUNTY COUNCIL
 was hereto affixed the

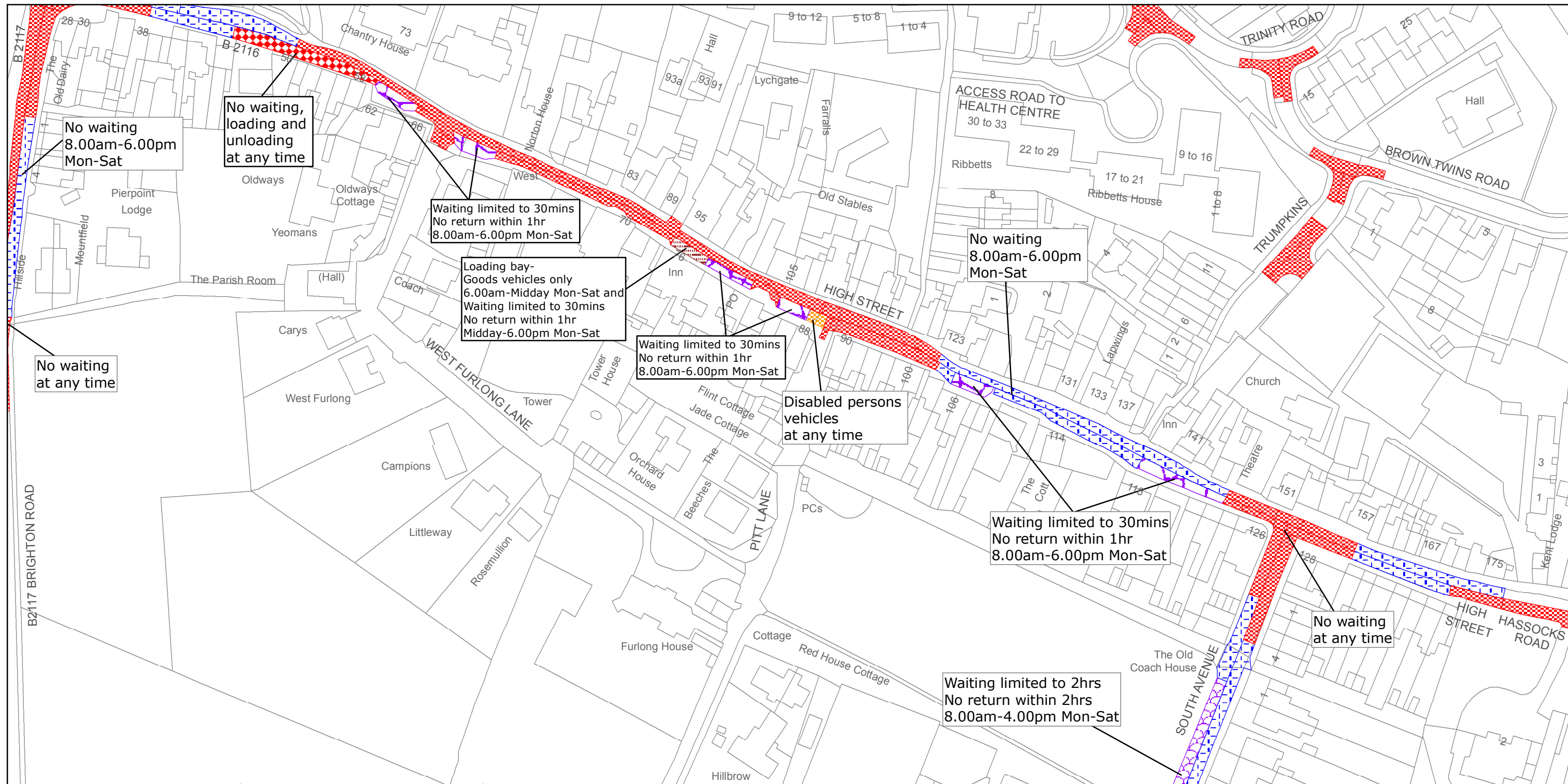
day of ^{THIRD} SEPTEMBER 2015

Authorised Signatory
 SMS9005-MM

*Imatt
 Bm*



06/08 DELEGATED AUTHORITY



West Sussex County Council
Highways & Transport
The Grange
Tower Street
Chichester
West Sussex
PO19 1RH

MID SUSSEX DISTRICT: HURSTPIERPOINT AND SAYERS COMMON

WAITING RESTRICTIONS

Reproduced from or based upon 2013 Ordnance Survey material with permission of the Controller of HMSO (c) Crown Copyright reserved.
Unauthorised reproduction infringes Crown copyright and may lead to prosecution or civil proceedings West Sussex County Council Licence No. 100023447

TILE REF NO:
TQ2816SWN

SHEET ISSUE NO 6
SHEET ACTIVE FROM - 07/09/2015



SCALE:
1:1250
at A3 size