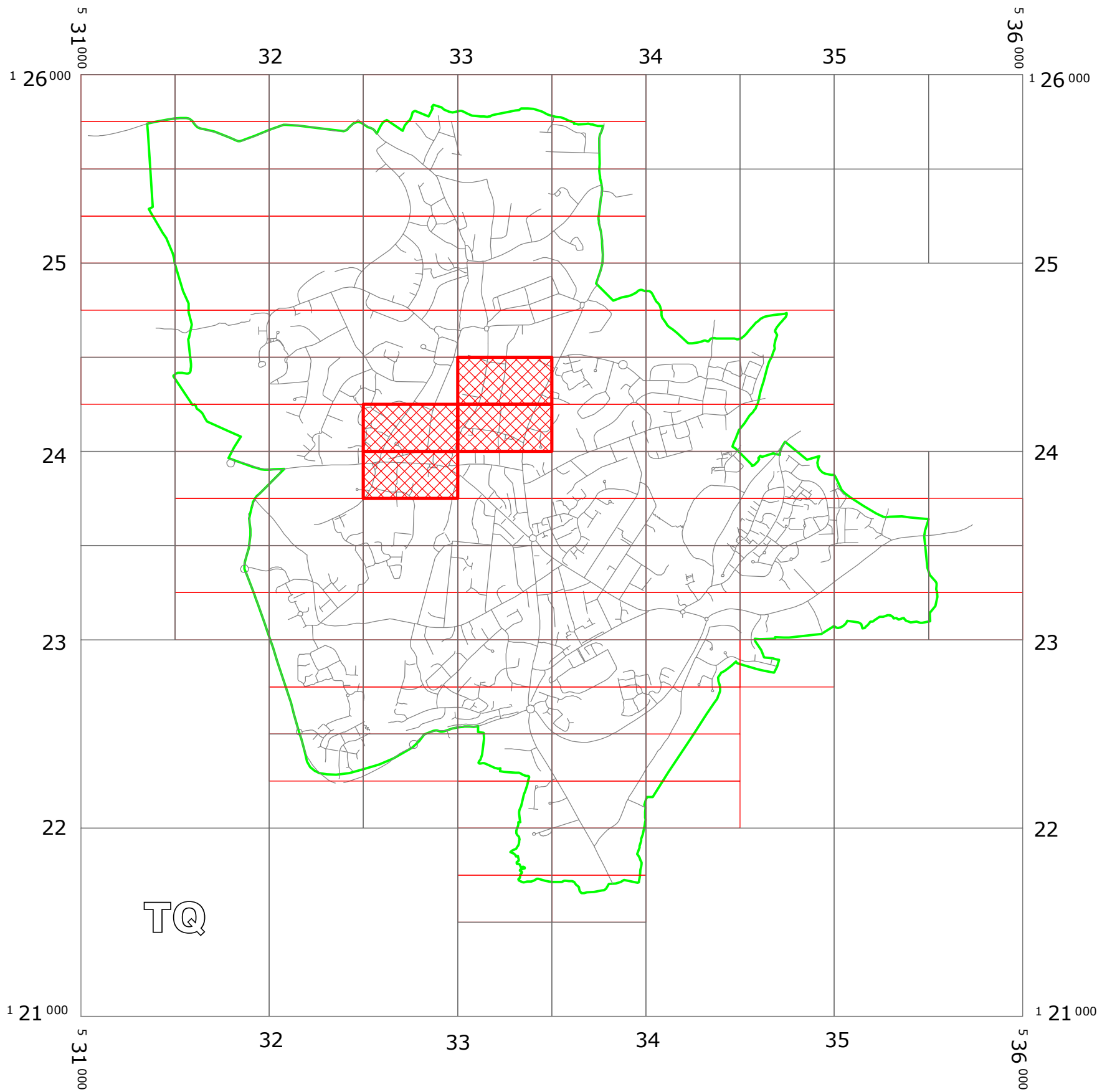


WEST SUSSEX COUNTY COUNCIL ((MID SUSSEX DISTRICT)
(PARKING PLACES AND TRAFFIC REGULATION)
(CONSOLIDATION No.2) ORDER 2006)
(HAYWARDS HEATH: THE BROADWAY AND PERRYMOUNT ROAD AMENDMENT)
ORDER 2015

HAYWARDS HEATH: LOCATION OF WAITING RESTRICTIONS



KEY:

OS TILE GRID

PARKING TILE GRID

West Sussex County Council
Communities & Infrastructure
The Grange
Tower Street
Chichester
West Sussex
PO19 1RH

WEST SUSSEX COUNTY COUNCIL ((MID SUSSEX DISTRICT)
(PARKING PLACES AND TRAFFIC REGULATION)
(CONSOLIDATION No.2) ORDER 2006)
(BALCOMBE: THE BROADWAY AND PERRYMOUNT ROAD
AMENDMENT) ORDER 2015
LOCATION OF WAITING RESTRICTIONS





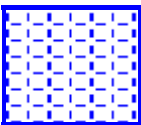
Reproduced from or based upon 2013 Ordnance Survey material with permission of the Controller of HMSO
(c) Crown Copyright reserved. Unauthorised reproduction infringes Crown copyright and may lead to
prosecution or civil proceedings West Sussex County Council Licence No. 100023447


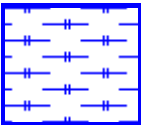
SCALE: 1:25,000
DATE: 18/05/2015

Key for Waiting Restrictions

All areas over which the provision of the orders apply are defined by the shaded areas as shown on the following plans plus a contiguous area not indicated on the plans of verge and/or footway between the carriageway edge and the highway boundary. The plans in this schedule are based upon grid references of the Ordnance Survey National Grid defined by the OSGB 36 triangulation.



Prohibition of waiting at any time

100		z_circle	No waiting, loading and unloading at any time
101		check	No waiting at any time
107		pat020	No waiting 8.00am-6.00pm Mon-Sat



126		z_circle	No waiting 9.00am-10.00am, 1.00pm-2.00pm Mon-Fri
193		usgs728	No waiting 9.00am-10.00am Mon-Fri



Free Limited Waiting

716		shd62	Waiting limited to 1hr No return within 1hr 8.00am-6.00pm Mon-Sat
724		pat019	Waiting limited to 30mins No return within 30mins 8.00am-8.00pm Mon-Sat
726		rice2	Waiting limited to 2hrs No return within 4hrs 8.00am-6.00pm Mon-Sat

768		usgs613	Waiting limited to 2hrs No return within 4hrs 9.00am-6.00pm Mon-Fri
769		usgs616	Waiting limited to 1hr No return within 4hrs 9.00am-6.00pm Mon-Sat

Specified Vehicles

830		check	Disabled persons vehicles at any time
877		gravel	Disabled persons vehicles 9.00am-6.00pm any day

889		pat032	Loading bay-Goods vehicles only 7.00am-6.00pm and No stopping except taxis 6.00pm-7.00am any day
890		shd47	Loading bay-Any vehicle 7.00am-6.00pm and No stopping except taxis 6.00pm-7.00am any day

WEST SUSSEX COUNTY COUNCIL
((MID SUSSEX DISTRICT) (PARKING PLACES & TRAFFIC REGULATION)
(CONSOLIDATION NO.2) ORDER 2006)

(HAYWARDS HEATH: THE BROADWAY AND PERRYMOUNT ROAD
AMENDMENT) ORDER 2015

West Sussex County Council in exercise of their powers under Sections 1 (1) 2 (1) and (2), 4 (2), 45, 46, 49 and 53 and Part IV of Schedule 9 of the Road Traffic Regulation Act 1984 ("the Act") as amended and of all other enabling powers and after consultation with the Chief Officer of Police in accordance with Part III of Schedule 9 to the Act hereby make the following Order:-

1. This Order shall come into operation on the Eighteenth day of May 2015 and may be cited as "West Sussex County Council ((Mid Sussex District) (Parking Places & Traffic Regulation) (Consolidation No.2) Order 2006) (Haywards Heath: The Broadway ad Perrymount Road Amendment) Order 2015".
2. The "West Sussex County Council (Mid Sussex District) (Parking Places & Traffic Regulation) (Consolidation No.2) Order 2006" is hereby amended by the replacement of the plans specified in the First Schedule to this Order, with the plans specified in the Second Schedule, attached hereto.

FIRST SCHEDULE
Plans to be Replaced

TQ3324SWN (Issue Number 5)
TQ3324SWS (Issue Number 5)
TQ3224SES (Issue Number 6)
TQ3223NEN (Issue Number 10)

SECOND SCHEDULE
Replacement Plans

TQ3324SWN (Issue Number 6)
TQ3324SWS (Issue Number 6)
TQ3224SES (Issue Number 7)
TQ3223NEN (Issue Number 11)

THE Common Seal of THE
WEST SUSSEX COUNTY COUNCIL
was hereto affixed the

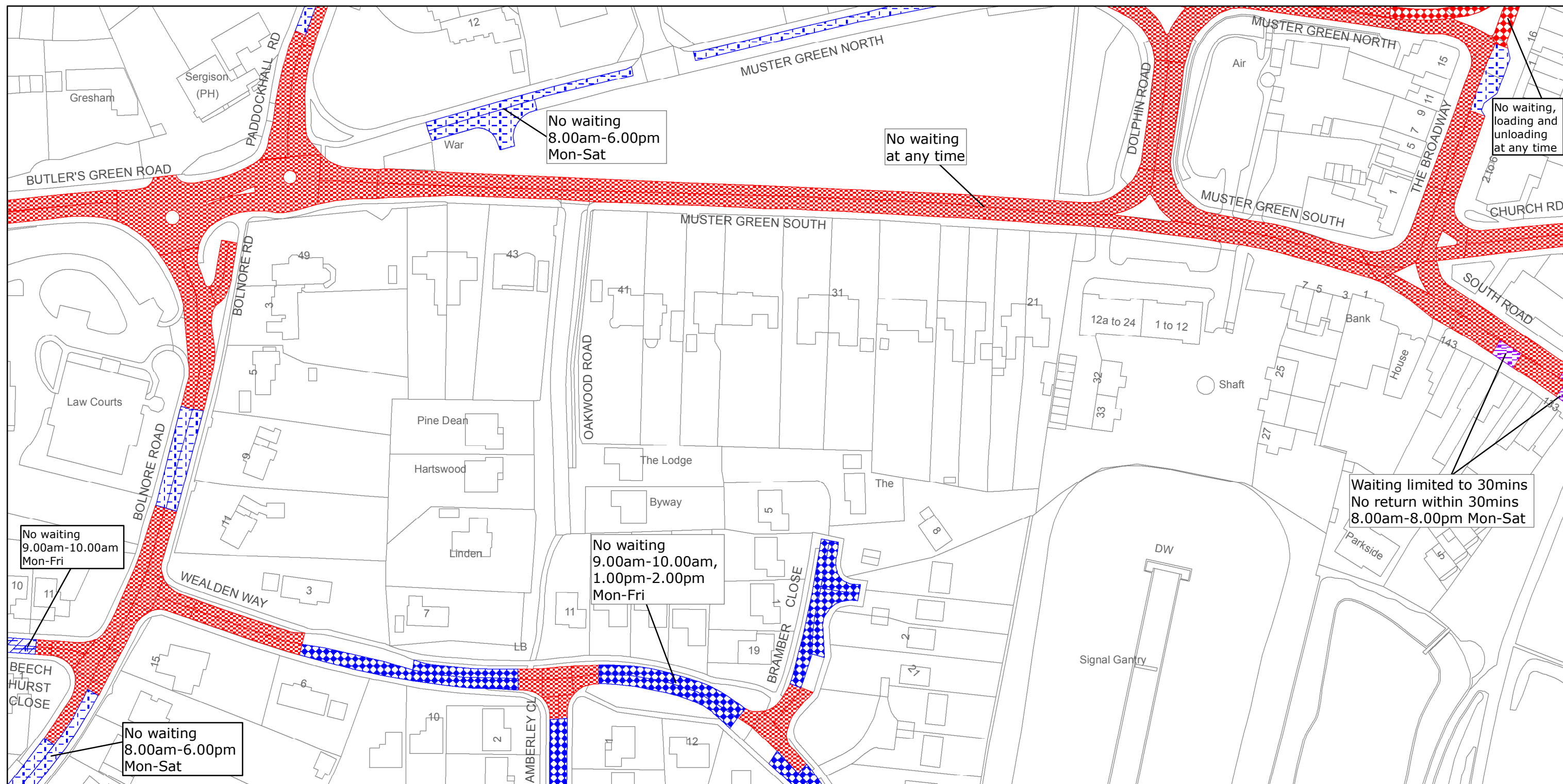
day of ^{FOURTEENTH}
^{MAY} 2015



Authorised Signatory
CMS1043-MM



06/08 DELEGATED AUTHORITY



West Sussex County Council
Highways & Transport
The Grange
Tower Street
Chichester
West Sussex
PO19 1RH

MID SUSSEX DISTRICT: HAYWARDS HEATH WAITING RESTRICTIONS

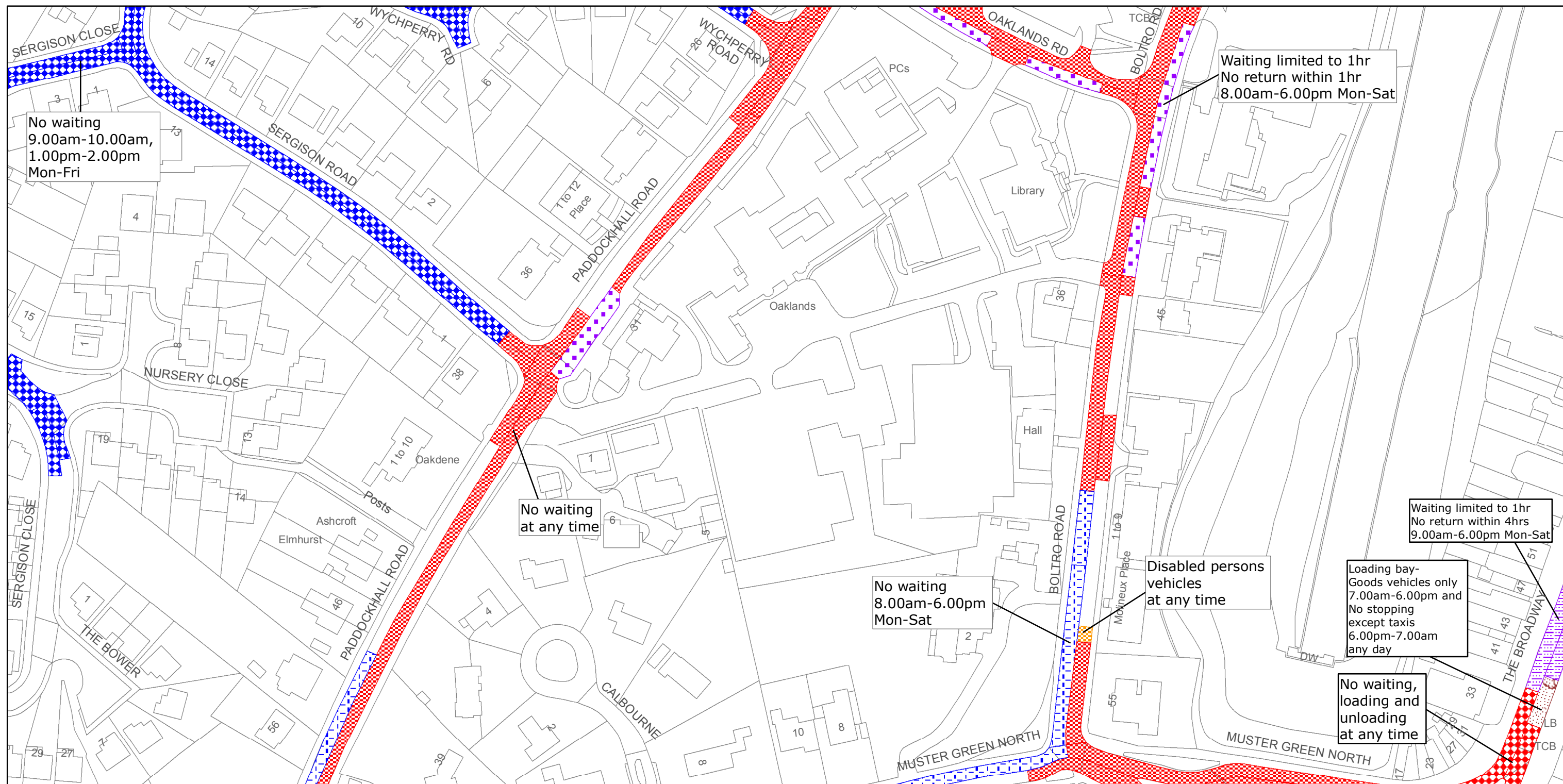
Reproduced from or based upon 2013 Ordnance Survey material with permission of the Controller of HMSO (c) Crown Copyright reserved.
Unauthorised reproduction infringes Crown copyright and may lead to prosecution or civil proceedings West Sussex County Council Licence No. 100023447

TILE REF NO:
TQ3223NEN

SHEET ISSUE NO 11
SHEET ACTIVE FROM - 18/05/2015



SCALE:
1:1250
at A3 size



West Sussex County Council
Highways & Transport
The Grange
Tower Street
Chichester
West Sussex
PO19 1RH

MID SUSSEX DISTRICT: HAYWARDS HEATH

WAITING RESTRICTIONS

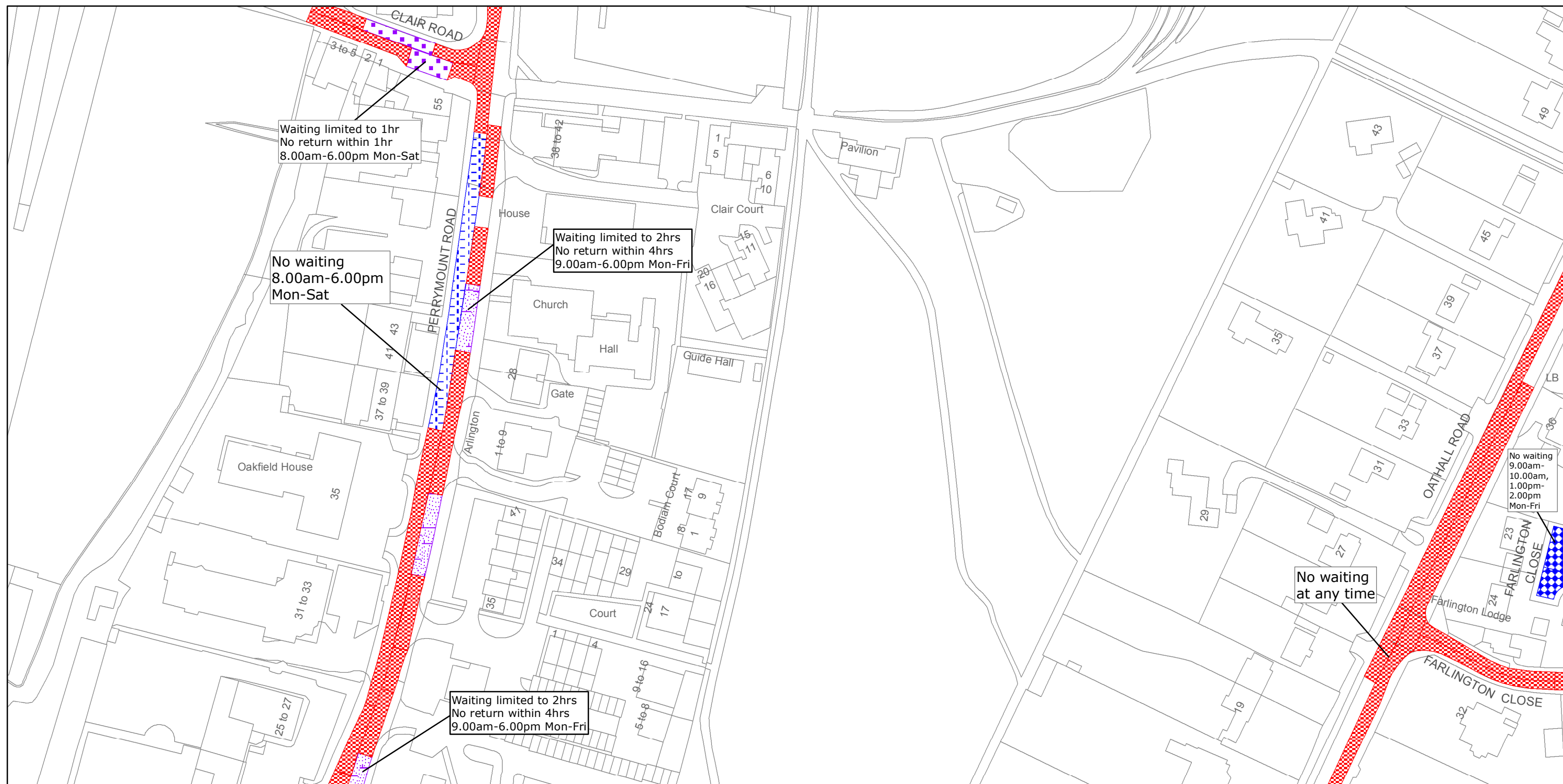
Reproduced from or based upon 2013 Ordnance Survey material with permission of the Controller of HMSO (c) Crown Copyright reserved.
Unauthorised reproduction infringes Crown copyright and may lead to prosecution or civil proceedings West Sussex County Council Licence No. 100023447

TILE REF NO: TQ3224SES

SHEET ISSUE NO 7
SHEET ACTIVE FROM - 18/05/2015



SCALE:
1:1250
at A3 size



West Sussex County Council
Highways & Transport
The Grange
Tower Street
Chichester
West Sussex
PO19 1RH

MID SUSSEX DISTRICT: HAYWARDS HEATH WAITING RESTRICTIONS

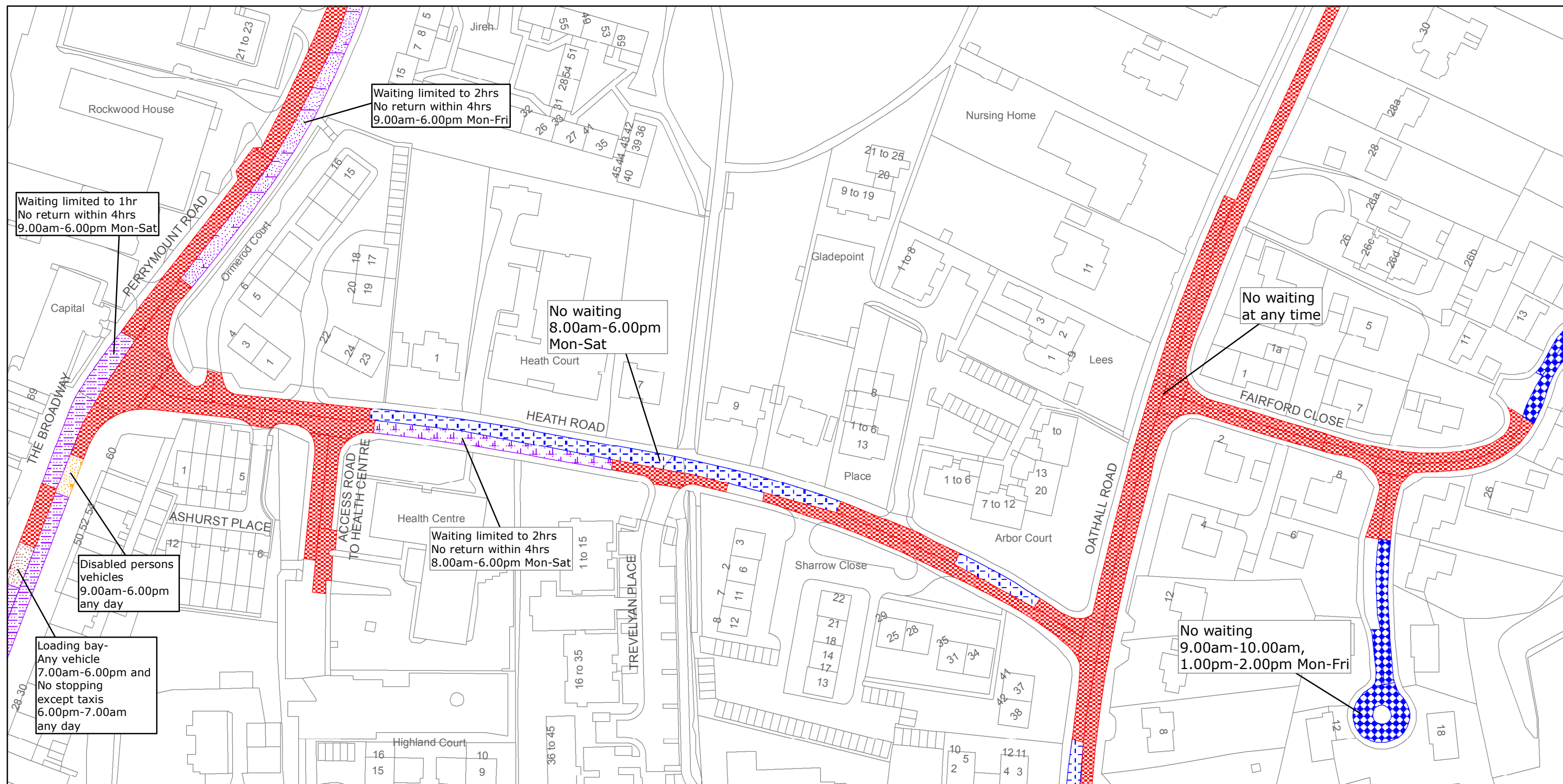
Reproduced from or based upon 2013 Ordnance Survey material with permission of the Controller of HMSO (c) Crown Copyright reserved.
Unauthorised reproduction infringes Crown copyright and may lead to prosecution or civil proceedings West Sussex County Council Licence No. 100023447

TILE REF NO:
TQ3324SWN

SHEET ISSUE NO 6
SHEET ACTIVE FROM - 18/05/2015



SCALE:
1:1250
at A3 size



West Sussex County Council
Highways & Transport
The Grange
Tower Street
Chichester
West Sussex
PO19 1RH

MID SUSSEX DISTRICT: HAYWARDS HEATH

WAITING RESTRICTIONS

Reproduced from or based upon 2013 Ordnance Survey material with permission of the Controller of HMSO (c) Crown Copyright reserved.
Unauthorised reproduction infringes Crown copyright and may lead to prosecution or civil proceedings West Sussex County Council Licence No. 100023447

**TILE REF NO:
TQ3324SWS**

SHEET ISSUE NO 6
SHEET ACTIVE FROM - 18/05/2015



SCALE:
1:1250
at A3 size