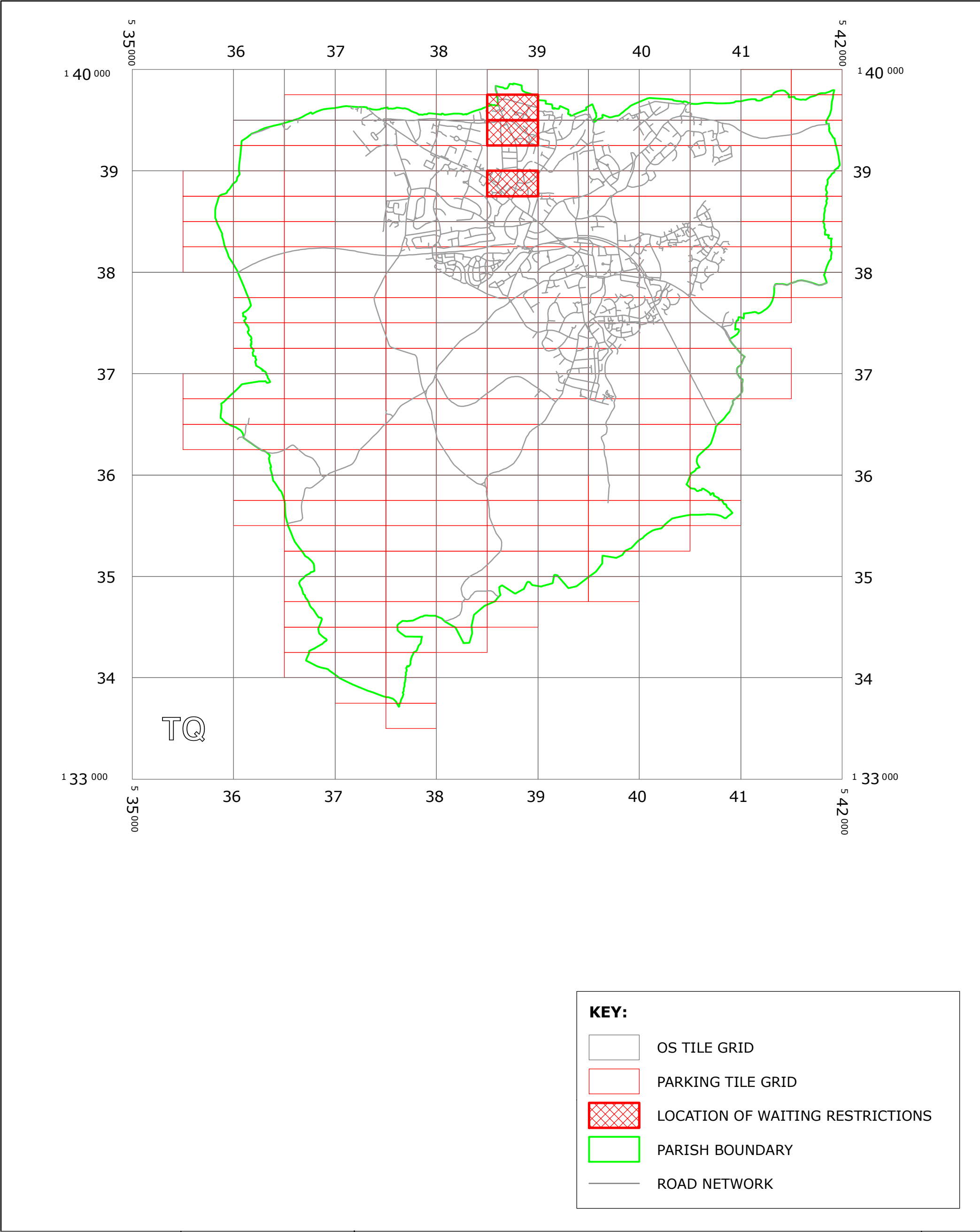


WEST SUSSEX COUNTY COUNCIL ((MID SUSSEX DISTRICT)
(PARKING PLACES AND TRAFFIC REGULATION)
(CONSOLIDATION No.2) ORDER 2006)
(EAST GRINSTEAD: LOWDELLS LANE AND WINDMILL LANE AMENDMENT)
ORDER 2014

EAST GRINSTEAD: LOCATION OF WAITING RESTRICTIONS



West Sussex County Council
Communities & Infrastructure
The Grange
Tower Street
Chichester
West Sussex
PO19 1RH

WEST SUSSEX COUNTY COUNCIL ((MID SUSSEX DISTRICT)
(PARKING PLACES AND TRAFFIC REGULATION)
(CONSOLIDATION No.2) ORDER 2006)
(EAST GRINSTEAD: LOWDELLS LANE AND WINDMILL LANE AMENDMENT)
ORDER 2014
LOCATION OF WAITING RESTRICTIONS



Reproduced from or based upon 2013 Ordnance Survey material with permission of the Controller of HMSO
(c) Crown Copyright reserved. Unauthorised reproduction infringes Crown copyright and may lead to
prosecution or civil proceedings West Sussex County Council Licence No. 100023447

SCALE: 1:35,000
DATE: 15/09/2014

Key for Waiting Restrictions

All areas over which the provision of the orders apply are defined by the shaded areas as shown on the following plans plus a contiguous area not indicated on the plans of verge and/or footway between the carriageway edge and the highway boundary. The plans in this schedule are based upon grid references of the Ordnance Survey National Grid defined by the OSGB 36 triangulation.

Prohibition of waiting at any time

101		check	No waiting at any time	112		dot5	No waiting 8.00am-6.00pm Mon-Fri
107		pat020	No waiting 8.00am-6.00pm Mon–Sat				

Clearways (yellow 255-255-0)

1100		usgs503	School Keep Clear-No stopping at any time
------	--	---------	---

WEST SUSSEX COUNTY COUNCIL
((MID SUSSEX DISTRICT) (PARKING PLACES & TRAFFIC REGULATION)
(CONSOLIDATION NO.2) ORDER 2006)

(EAST GRINSTEAD: LOWDELLS LANE AND WINDMILL LANE AMENDMENT)
ORDER 2014

West Sussex County Council in exercise of their powers under Sections 1 (1) 2 (1) and (2), 4 (2), 45, 46, 49 and 53 and Part IV of Schedule 9 of the Road Traffic Regulation Act 1984 ("the Act") as amended and of all other enabling powers and after consultation with the Chief Officer of Police in accordance with Part III of Schedule 9 to the Act hereby make the following Order:-

1. This Order shall come into operation on the Fifteenth day of September 2014 and may be cited as "West Sussex County Council ((Mid Sussex District) (Parking Places & Traffic Regulation) (Consolidation No.2) Order 2006) (East Grinstead: Lowdells Lane and Windmill Lane Amendment) Order 2014".
2. The "West Sussex County Council (Mid Sussex District) (Parking Places & Traffic Regulation) (Consolidation No.2) Order 2006" is hereby amended by the replacement of the plan specified in the First Schedule to this Order, with the plan specified in the Second Schedule, attached hereto.
3. The "West Sussex County Council (Mid Sussex District) (Parking Places & Traffic Regulation) (Consolidation No.2) Order 2006" is hereby amended by the insertion of the plans specified in the Third Schedule to this Order, attached hereto.

FIRST SCHEDULE
Plan to be Replaced

TQ3838NEN (Issue Number 3)

SECOND SCHEDULE
Replacement Plan

TQ3838NEN (Issue Number 4)

THIRD SCHEDULE
Plans to be Inserted

TQ3839SEN (Issue Number 1)

TQ3839NES (Issue Number 1)


THE Common Seal of THE
WEST SUSSEX COUNTY COUNCIL
was hereto affixed the

day of ^{ELEVENTH} SEPTEMBER 2014

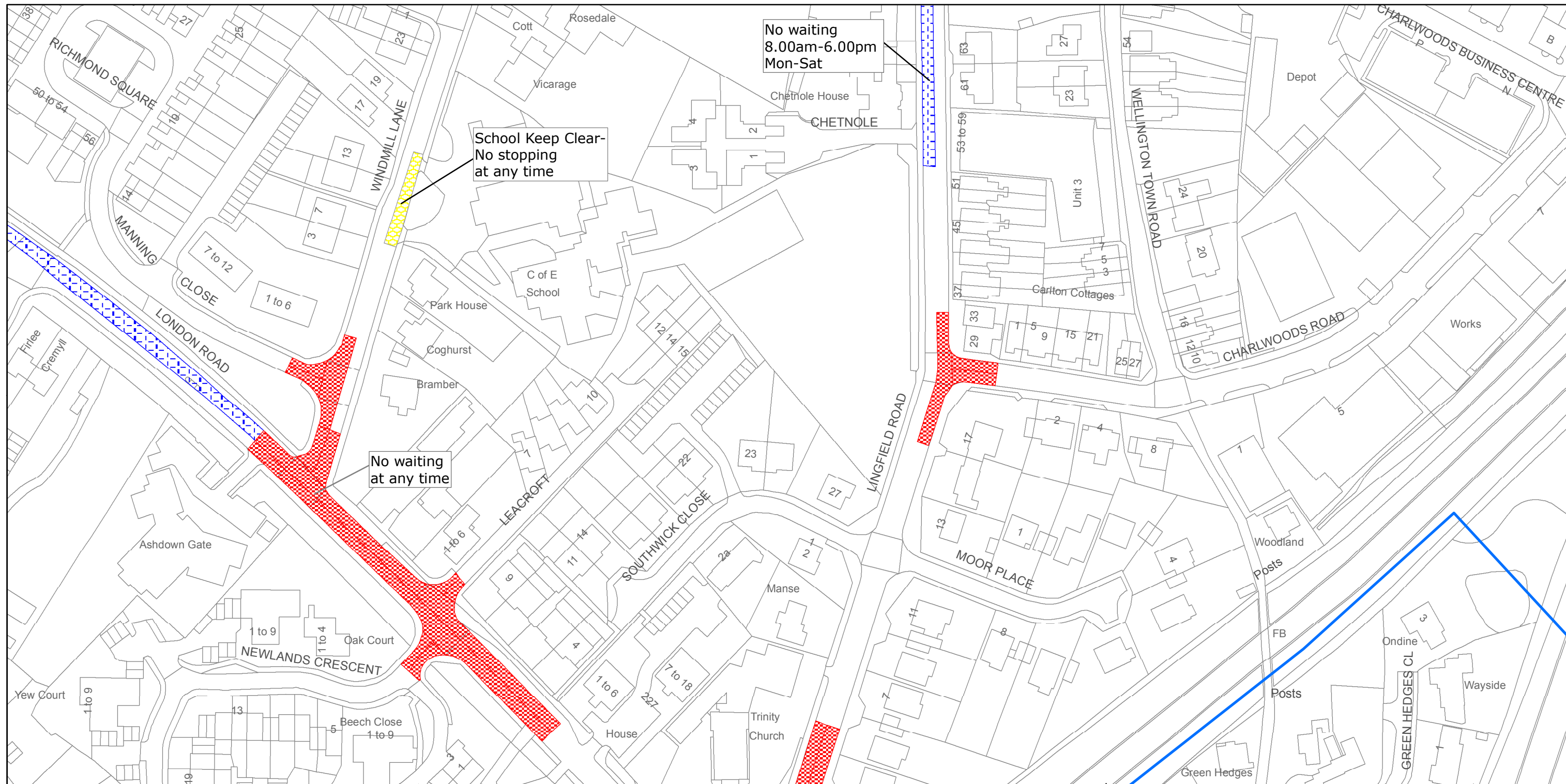


Authorised Signatory
NMS1032-MM

)
)
)
)
)
)
)
)
)
)
)



09/08 DELEGATED AUTHORITY



West Sussex County Council
 Highways & Transport
 The Grange
 Tower Street
 Chichester
 West Sussex
 PO19 1RH

MID SUSSEX DISTRICT: EAST GRINSTEAD WAITING RESTRICTIONS

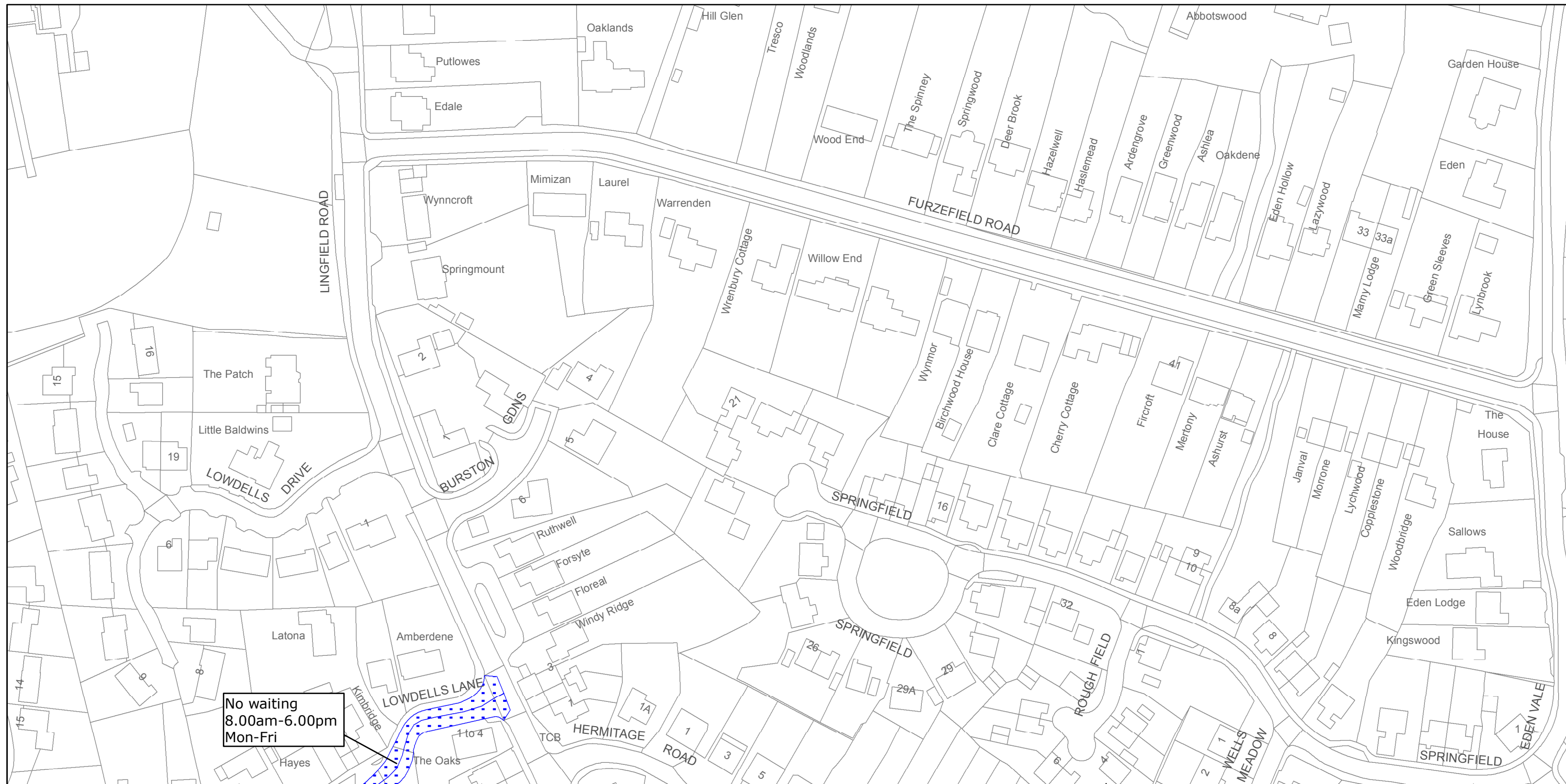
Reproduced from or based upon 2013 Ordnance Survey material with permission of the Controller of HMSO (c) Crown Copyright reserved.
 Unauthorised reproduction infringes Crown copyright and may lead to prosecution or civil proceedings West Sussex County Council Licence No. 100023447

TILE REF NO:
TQ3838NEN

SHEET ISSUE NO 4
 SHEET ACTIVE FROM - 15/09/2014



SCALE:
 1:1250
 at A3 size



No waiting
8.00am-6.00pm
Mon-Fri



West Sussex County Council
Highways & Transport
The Grange
Tower Street
Chichester
West Sussex
PO19 1RH

MID SUSSEX DISTRICT: EAST GRINSTEAD

WAITING RESTRICTIONS

Reproduced from or based upon 2013 Ordnance Survey material with permission of the Controller of HMSO (c) Crown Copyright reserved.
Unauthorised reproduction infringes Crown copyright and may lead to prosecution or civil proceedings West Sussex County Council Licence No. 100023447

TILE REF NO: TQ3839NES

SHEET ISSUE NO 1
SHEET ACTIVE FROM - 15/09/2014



SCALE:
1:1250
at A3 size



West Sussex County Council
Highways & Transport
The Grange
Tower Street
Chichester
West Sussex
PO19 1RH

MID SUSSEX DISTRICT: EAST GRINSTEAD
WAITING RESTRICTIONS

Reproduced from or based upon 2013 Ordnance Survey material with permission of the Controller of HMSO (c) Crown Copyright reserved.
Unauthorised reproduction infringes Crown copyright and may lead to prosecution or civil proceedings West Sussex County Council Licence No. 100023447

TILE REF NO:
TQ3839SEN

SHEET ISSUE NO 1
SHEET ACTIVE FROM - 15/09/2014



SCALE:
1:1250
at A3 size