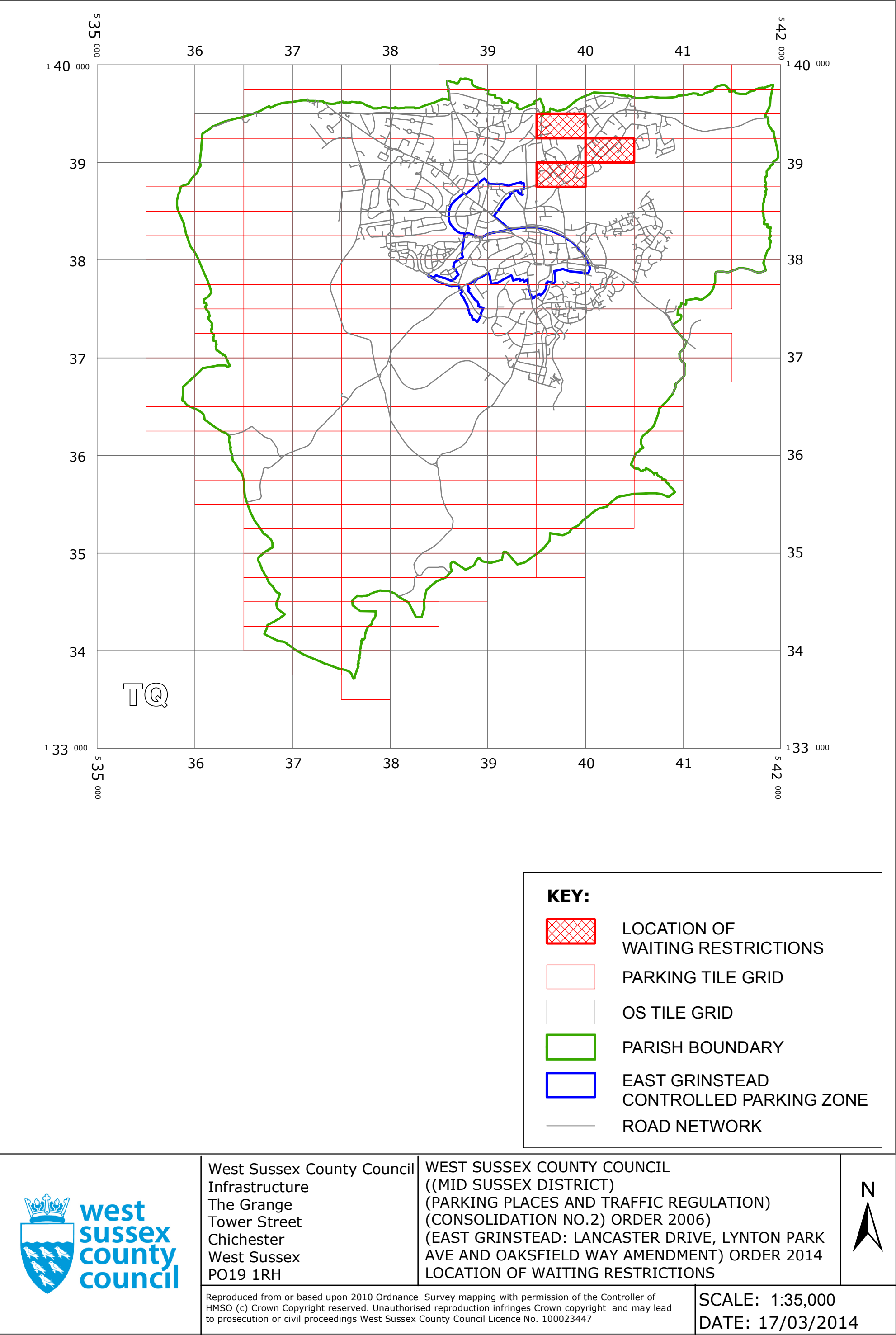


WEST SUSSEX COUNTY COUNCIL
((MID SUSSEX DISTRICT))
(PARKING PLACES AND TRAFFIC REGULATION)
(CONSOLIDATION NO.2) ORDER 2006)
(EAST GRINSTEAD: LANCASTER DRIVE,
LYNTON PARK AVENUE AND OAKSFIELD WAY AMENDMENT)
ORDER 2014

EAST GRINSTEAD: LOCATION OF WAITING RESTRICTIONS



WEST SUSSEX COUNTY COUNCIL
((MID SUSSEX DISTRICT) (PARKING PLACES & TRAFFIC REGULATION)
(CONSOLIDATION NO.2) ORDER 2006)

(EAST GRINSTEAD: LANCASTER DRIVE, LYNTON PARK AVENUE AND
OAKFIELDS WAY AMENDMENT) ORDER 2014

West Sussex County Council in exercise of their powers under Sections 1 (1) 2 (1) and (2), 4 (2), 45, 46, 49 and 53 and Part IV of Schedule 9 of the Road Traffic Regulation Act 1984 ("the Act") as amended and of all other enabling powers and after consultation with the Chief Officer of Police in accordance with Part III of Schedule 9 to the Act hereby make the following Order:-

1. This Order shall come into operation on the Seventeenth day of March 2014 and may be cited as "West Sussex County Council ((Mid Sussex District) (Parking Places & Traffic Regulation) (Consolidation No.2) Order 2006) (East Grinstead: Lancaster Drive, Lynton Park Avenue and Oakfields Way Amendment) Order 2014".
2. The "West Sussex County Council (Mid Sussex District) (Parking Places & Traffic Regulation) (Consolidation No.2) Order 2006" is hereby amended by the replacement of the plans specified in the First Schedule to this Order, with the plans specified in the Second Schedule, attached hereto.

FIRST SCHEDULE
Plans to be Replaced

TQ4039SWS (Issue Number 3)
TQ3939SEN (Issue Number 3)
~~TQ4039NWS (Issue Number 2)~~
TQ3938 NEN (Issue Number 3)

SECOND SCHEDULE
Replacement Plans

TQ4039SWS (Issue Number 4)
TQ3939SEN (Issue Number 4)
~~TQ4039NWS (Issue Number 3)~~
TQ3938 NEN (Issue Number 4)

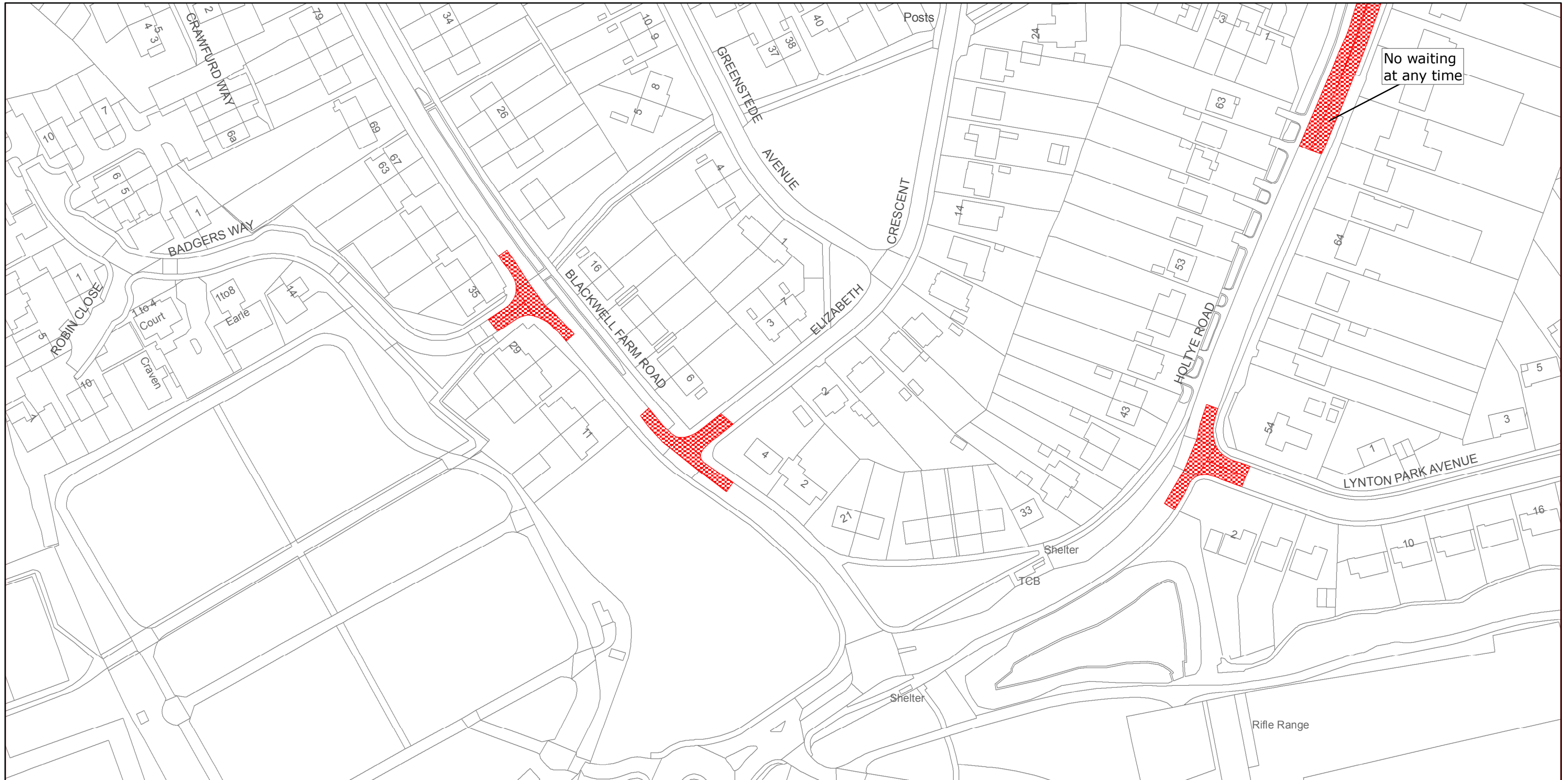
THE Common Seal of THE
WEST SUSSEX COUNTY COUNCIL
was hereto affixed the

day of THIRTEENTH
MARCH 2014

M. Mansel
Authorised Signatory
NMS1031-MM



04/08 DELEGATED AUTHORITY



No waiting
at any time



West Sussex County Council
Highways & Transport
The Grange
Tower Street
Chichester
West Sussex
PO19 1RH

MID SUSSEX DISTRICT: EAST GRINSTEAD
WAITING RESTRICTIONS

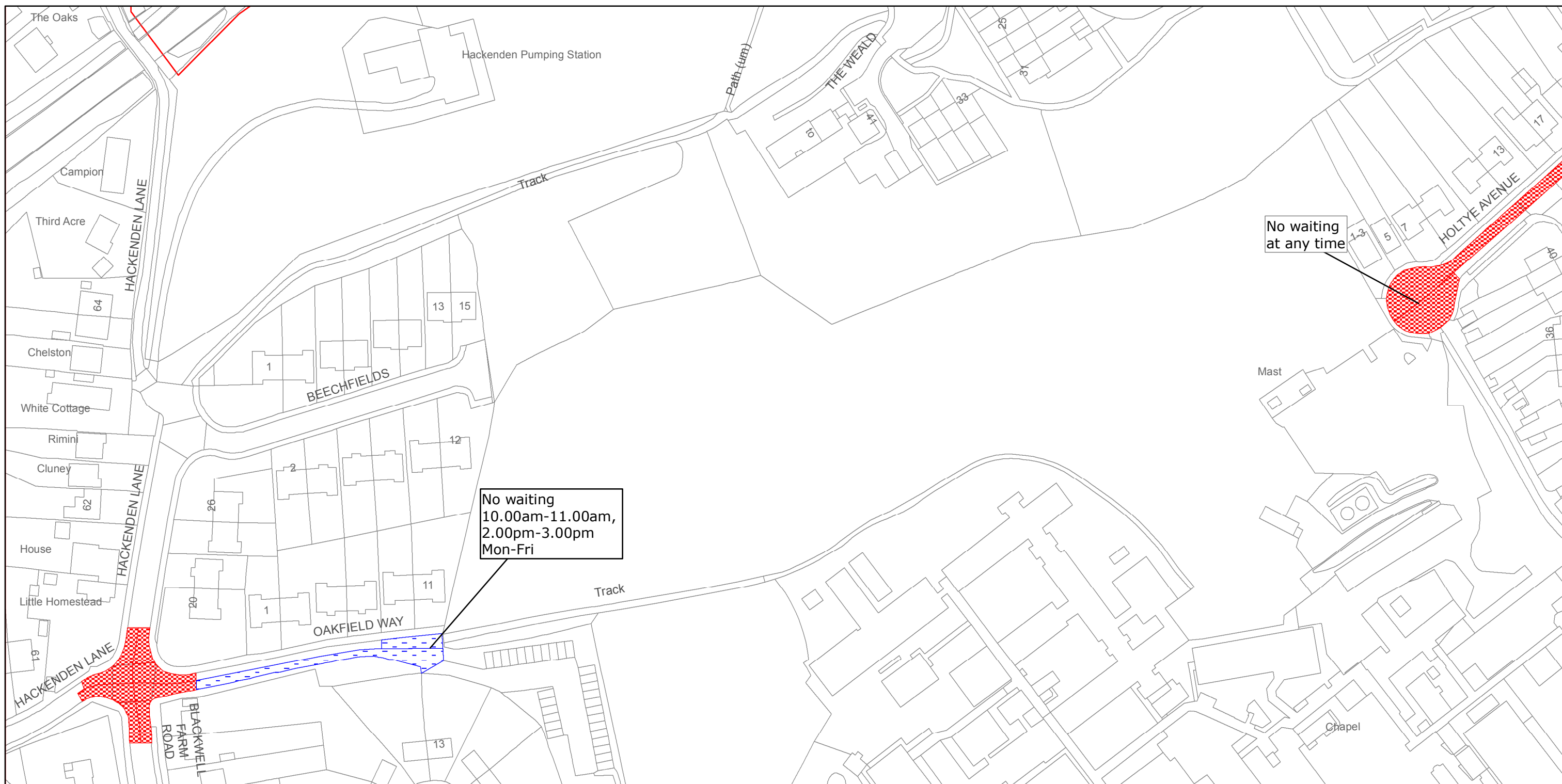
Reproduced from or based upon 2010 Ordnance Survey mapping with permission of the Controller of HMSO (c) Crown Copyright reserved.
Unauthorised reproduction infringes Crown copyright and may lead to prosecution or civil proceedings West Sussex County Council Licence No. 100018485

TILE REF NO:
TQ3938NEN

SHEET ISSUE NO 4
SHEET ACTIVE FROM - 17/03/2014



SCALE:
1:1250
at A3 size



West Sussex County Council
Highways & Transport
The Grange
Tower Street
Chichester
West Sussex
PO19 1RH

MID SUSSEX DISTRICT: EAST GRINSTEAD

WAITING RESTRICTIONS

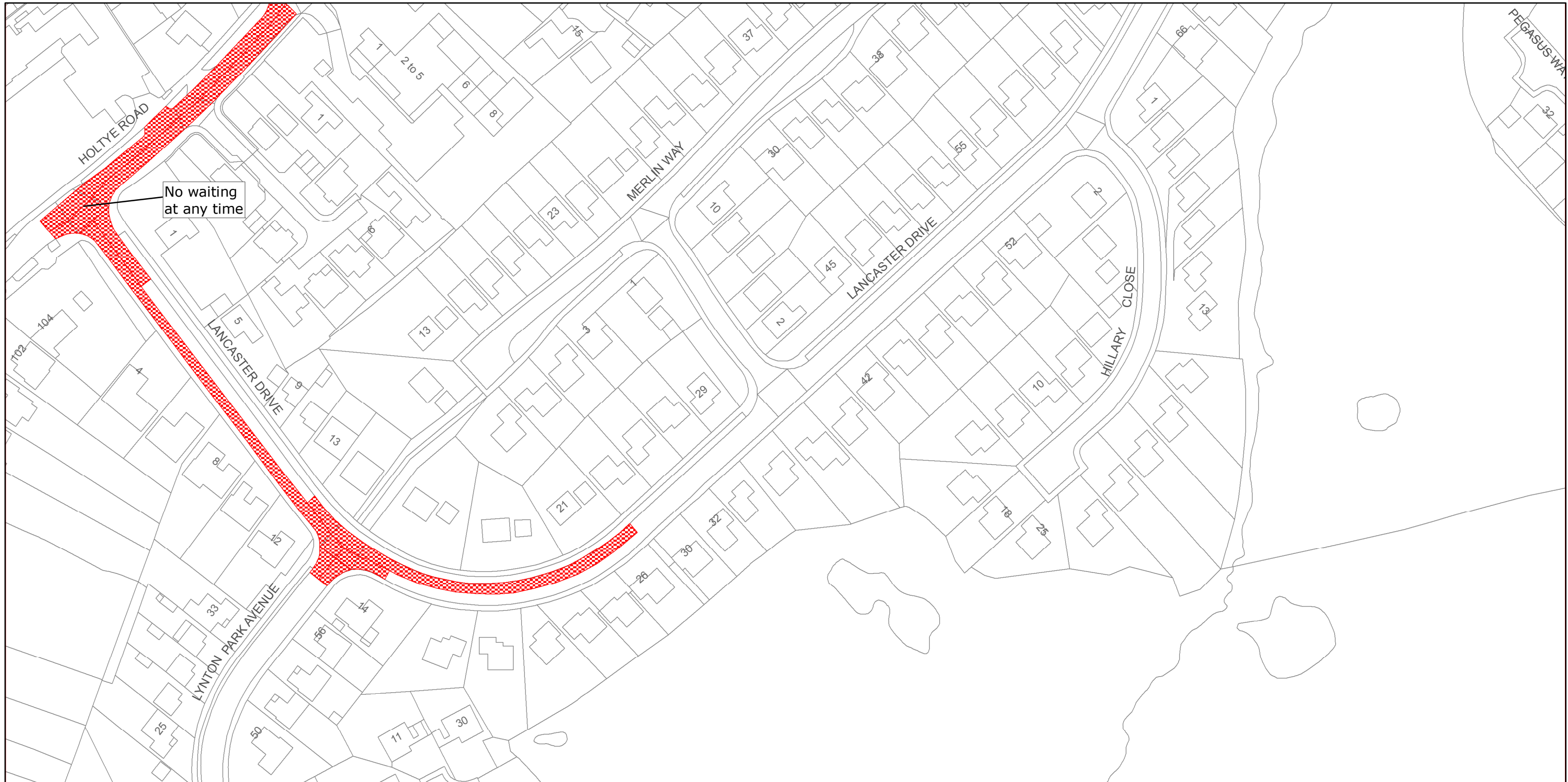
Reproduced from or based upon 2010 Ordnance Survey mapping with permission of the Controller of HMSO (c) Crown Copyright reserved.
Unauthorised reproduction infringes Crown copyright and may lead to prosecution or civil proceedings West Sussex County Council Licence No. 100018485

TILE REF NO:
TQ3939SEN

SHEET ISSUE NO 4
SHEET ACTIVE FROM - 17/03/2014



SCALE:
1:1250
at A3 size



West Sussex County Council
Highways & Transport
The Grange
Tower Street
Chichester
West Sussex
PO19 1RH

MID SUSSEX DISTRICT: EAST GRINSTEAD

WAITING RESTRICTIONS

Reproduced from or based upon 2010 Ordnance Survey mapping with permission of the Controller of HMSO (c) Crown Copyright reserved.
Unauthorised reproduction infringes Crown copyright and may lead to prosecution or civil proceedings West Sussex County Council Licence No. 100018485

TILE REF NO:
TQ4039SWS

SHEET ISSUE NO 4
SHEET ACTIVE FROM - 17/03/2014



SCALE:
1:1250
at A3 size