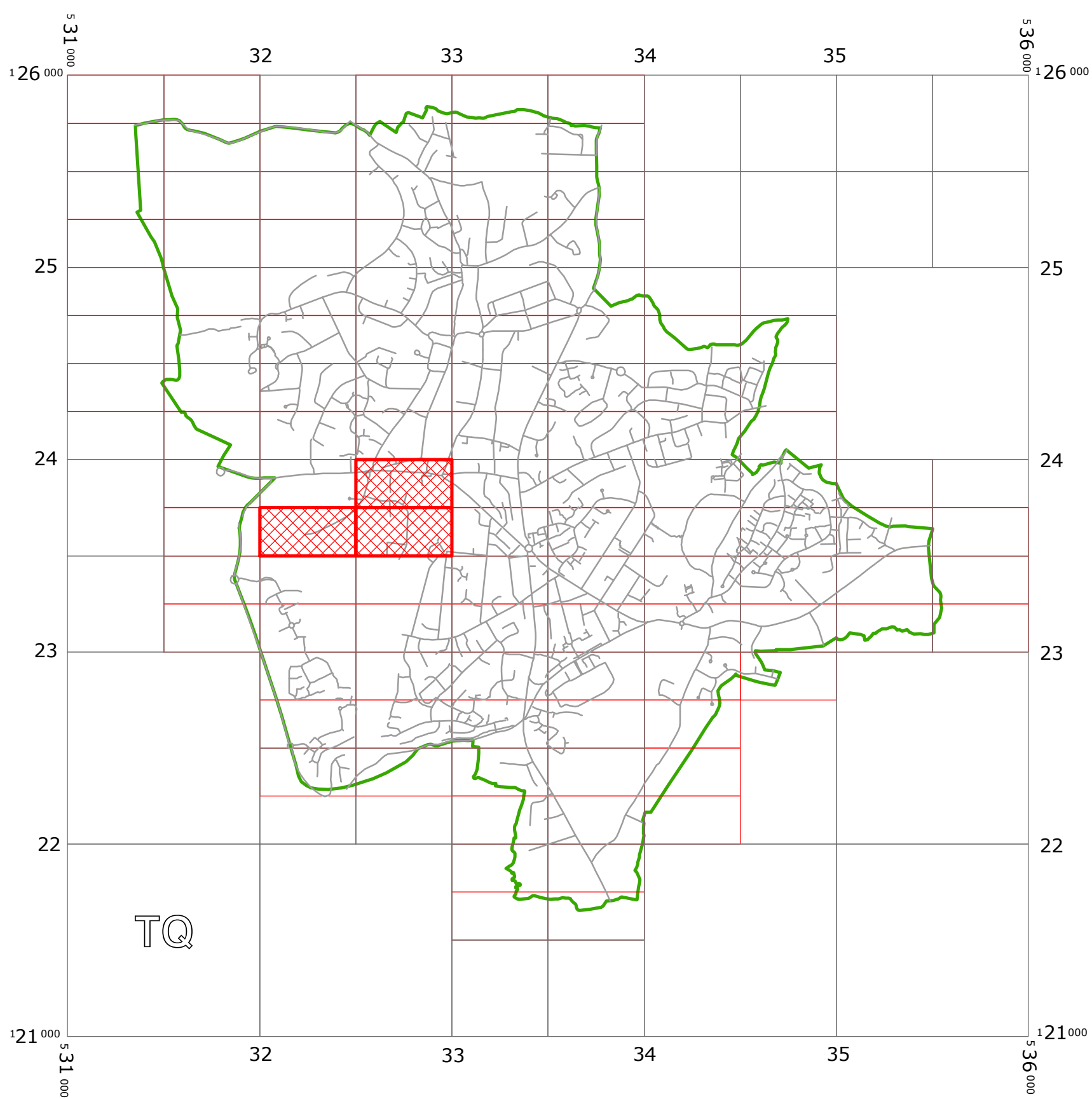







WEST SUSSEX COUNTY COUNCIL
((MID SUSSEX DISTRICT))
(PARKING PLACES AND TRAFFIC REGULATION)
(CONSOLIDATION NO.2) ORDER 2006)
(TEMPORARY BOLNORE ROAD) ORDER 2013

HAYWARDS HEATH: LOCATION OF WAITING RESTRICTIONS



KEY:

-  LOCATION OF WAITING RESTRICTIONS
-  PARKING TILE GRID
-  OS TILE GRID
-  PARISH BOUNDARY
-  ROAD NETWORK



West Sussex County Council
Infrastructure
The Grange
Tower Street
Chichester
West Sussex
PO19 1RH

WEST SUSSEX COUNTY COUNCIL
((MID SUSSEX DISTRICT)
(PARKING PLACES AND TRAFFIC REGULATION)
(CONSOLIDATION NO.2) ORDER 2006)
(TEMPORARY BOLNORE ROAD) ORDER 2013

LOCATION OF WAITING RESTRICTIONS




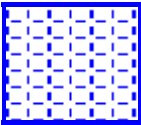

Reproduced from or based upon 2010 Ordnance Survey mapping with permission of the Controller of HMSO (c) Crown Copyright reserved. Unauthorised reproduction infringes Crown copyright and may lead to prosecution or civil proceedings West Sussex County Council Licence No. 100023447

SCALE: 1:25,000
DATE: 29/09/2013


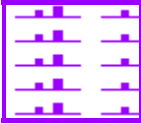
Key for Waiting Restrictions

All areas over which the provision of the orders apply are defined by the shaded areas as shown on the following plans plus a contiguous area not indicated on the plans of verge and/or footway between the carriageway edge and the highway boundary. The plans in this schedule are based upon grid references of the Ordnance Survey National Grid defined by the OSGB 36 triangulation.

Prohibition of waiting

101		check	No waiting at any time
107		pat020	No waiting 8.00am-6.00pm Mon–Sat
126		z_circle	No waiting 9.00am-10.00am, 1.00pm-2.00pm Mon-Fri

Free Limited Waiting

724		pat019	Waiting limited to 30mins No return within 30mins 8.00am-8.00pm Mon–Sat
727		pat017	Waiting limited to 4hrs No return within 1hr 8.00am-6.00pm Mon–Sat

WEST SUSSEX COUNTY COUNCIL
((MID SUSSEX DISTRICT) (PARKING PLACES AND TRAFFIC REGULATION)
(CONSOLIDATION NO.2) ORDER 2006)
(TEMPORARY BOLNORE ROAD) ORDER 2013

WEST SUSSEX COUNTY COUNCIL acting as the local traffic authority for Bolnore Road Haywards Heath and in exercise of their powers under Section 14(1) of the Road Traffic Regulation Act 1984 as amended, and of all other enabling powers, hereby makes the following Order:-

1. This Order shall come into operation on the 29th day of September 2013 and may be cited as "West Sussex County Council ((Mid Sussex District) (Parking Places and Traffic Regulation) (Consolidation No. 2) Order 2006) (Temporary Bolnore Road) Order 2013."
2. Vehicular access to lengths of Bolnore Road should be restricted to protect public safety and comply with specified planning conditions regarding permitted access to the Bolnore Village site during construction.
3. The "West Sussex County Council (Mid Sussex District) (Parking Places and Traffic Regulation) (Consolidation No.2) Order 2006" is hereby amended by the temporary suspension from it of the plan specified in the First Schedule to this Order and the temporary substitution of the plans attached in the Second Schedule to this Order.

FIRST SCHEDULE
Plan numbers to be temporarily suspended


TQ3223NEN (Issue No. 6)
TQ3223NES (Issue No. 6)
TQ3223NWS (Issue No. 1)

SECOND SCHEDULE
Plans to be temporarily substituted
(as attached)


TQ3223NEN (Issue No. 7)
TQ3223NES (Issue No. 7)
TQ3223NWS (Issue No. 2)

THE COMMON SEAL of WEST SUSSEX
COUNTY COUNCIL was hereto affixed
the twenty fourth day of September 2013
in the presence of:

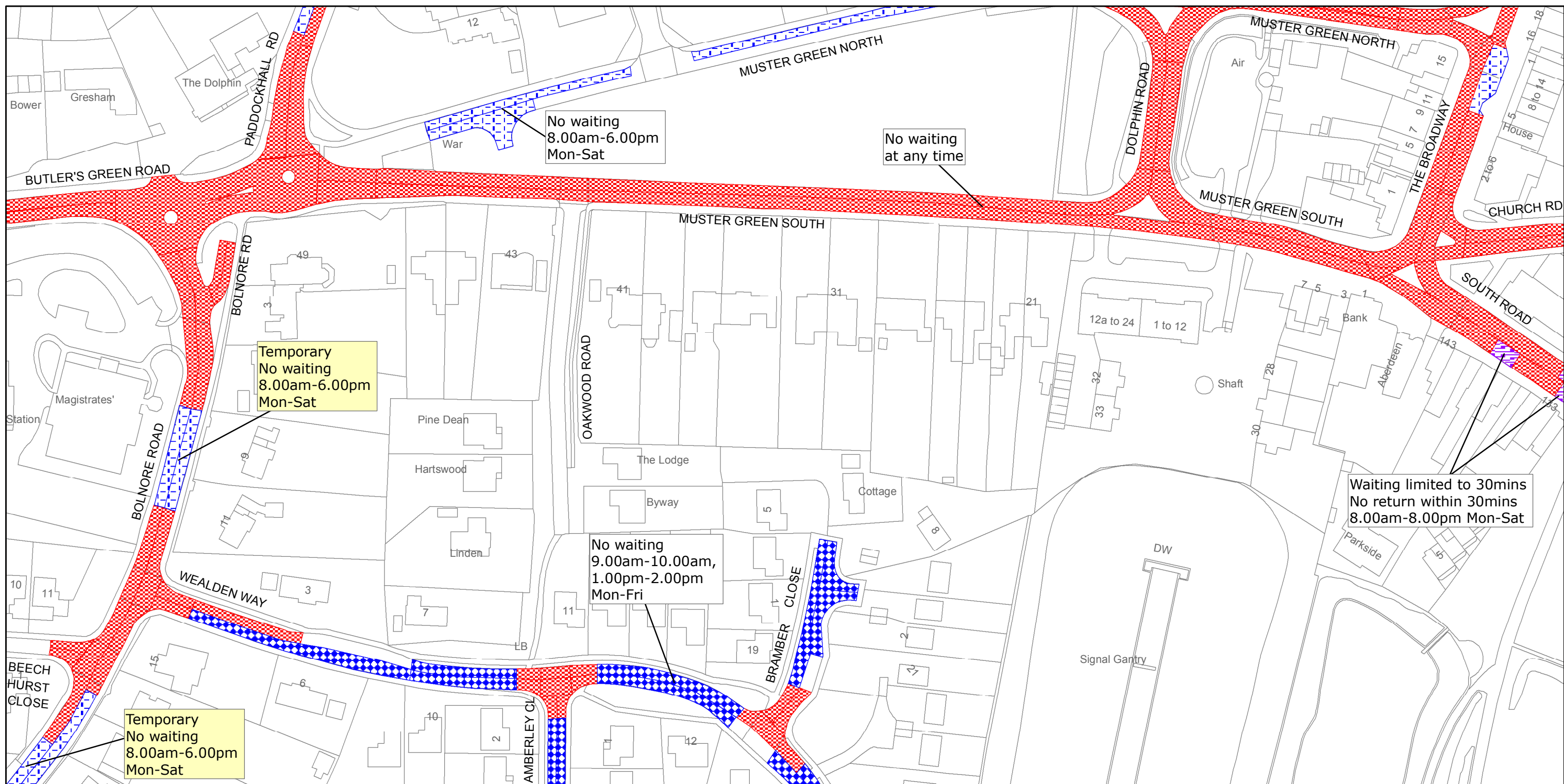

Authorised Signatory



I HEREBY CERTIFY THIS TO
BE A TRUE COPY OF THE
ORIGINAL DOCUMENT


.....
Authorised Officer
WEST SUSSEX COUNTY COUNCIL

OFFICER DELEGATED AUTHORITY



West Sussex County Council
Infrastructure
The Grange
Tower Street
Chichester
West Sussex
PO19 1RH

MID SUSSEX DISTRICT: HAYWARDS HEATH

PERMANENT WAITING RESTRICTIONS AND

TEMPORARY WAITING RESTRICTIONS

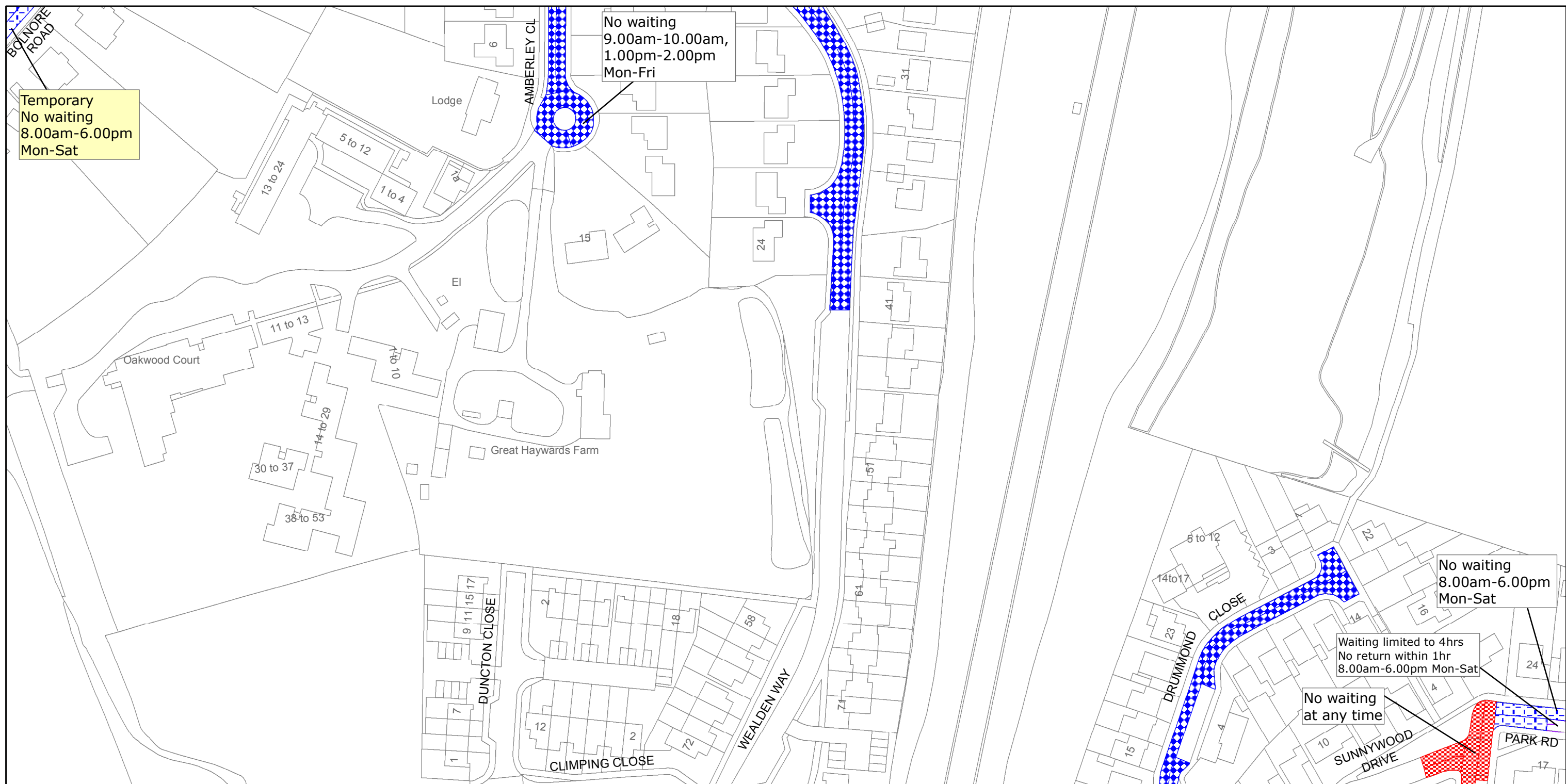
Reproduced from or based upon 2009 Ordnance Survey mapping with permission of the Controller of HMSO (c) Crown Copyright reserved.
Unauthorised reproduction infringes Crown copyright and may lead to prosecution or civil proceedings West Sussex County Council Licence No. 100023447

FILE REF NO:
TQ3223NEN

SHEET ISSUE NO 7
SHEET ACTIVE FROM - 29/09/2013



SCALE:
1:1250
at A3 size



West Sussex County Council
Infrastructure
The Grange
Tower Street
Chichester
West Sussex
PO19 1RH

MID SUSSEX DISTRICT: HAYWARDS HEATH

PERMANENT WAITING RESTRICTIONS AND

TEMPORARY WAITING RESTRICTIONS

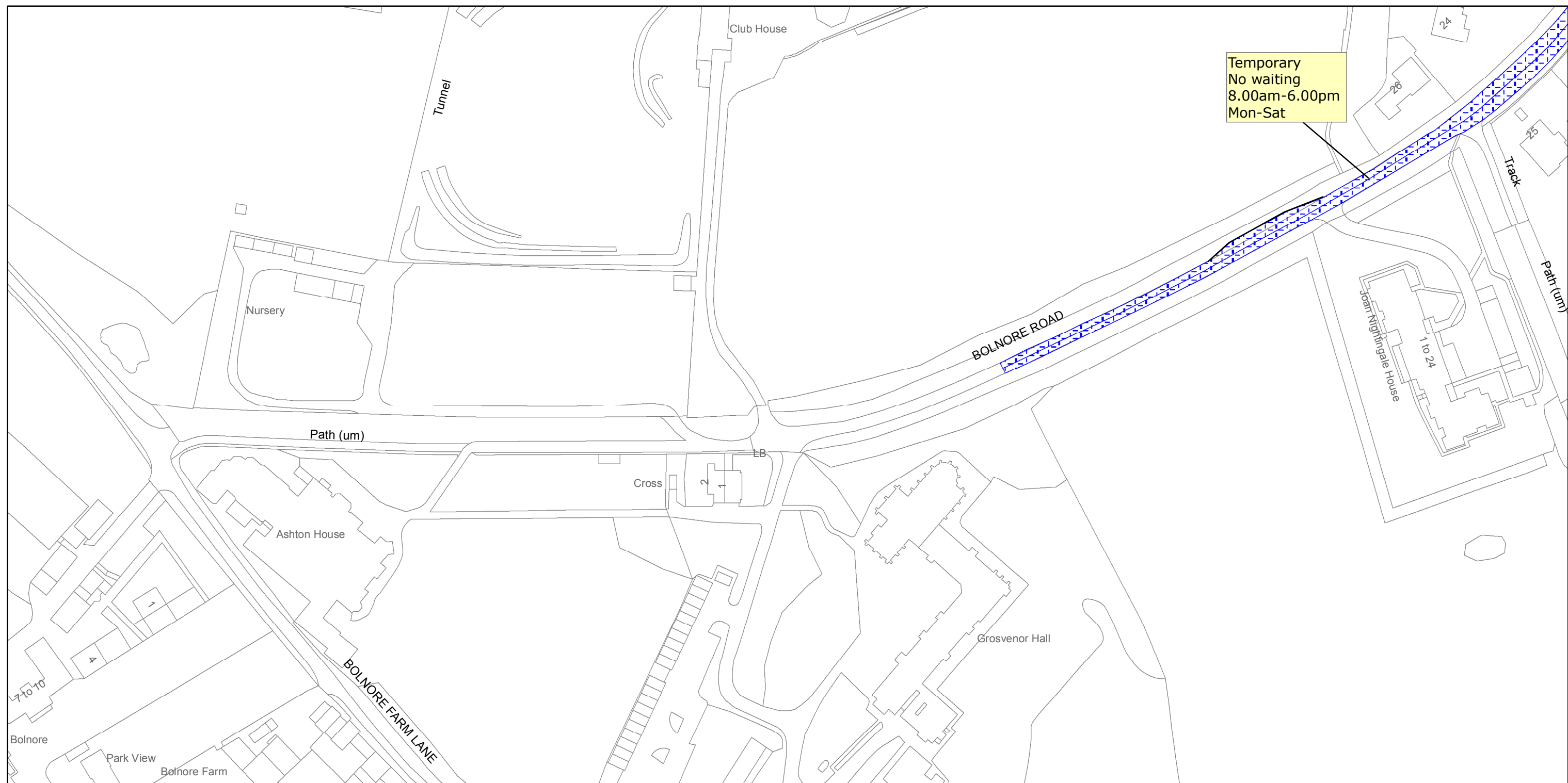
Reproduced from or based upon 2009 Ordnance Survey mapping with permission of the Controller of HMSO (c) Crown Copyright reserved.
Unauthorised reproduction infringes Crown copyright and may lead to prosecution or civil proceedings West Sussex County Council Licence No. 100023447

**FILE REF NO:
TQ3223NES**

SHEET ISSUE NO 7
SHEET ACTIVE FROM - 29/09/2013



SCALE:
1:1250
at A3 size



West Sussex County Council
Infrastructure
The Grange
Tower Street
Chichester
West Sussex
PO19 1RH

MID SUSSEX DISTRICT: HAYWARDS HEATH

TEMPORARY WAITING RESTRICTIONS

Reproduced from or based upon 2009 Ordnance Survey mapping with permission of the Controller of HMSO (c) Crown Copyright reserved.
Unauthorised reproduction infringes Crown copyright and may lead to prosecution or civil proceedings West Sussex County Council Licence No. 100023447

FILE REF NO:
TQ3223NWS

SHEET ISSUE NO 2
SHEET ACTIVE FROM - 29/09/2013



SCALE:
1:1250
at A3 size