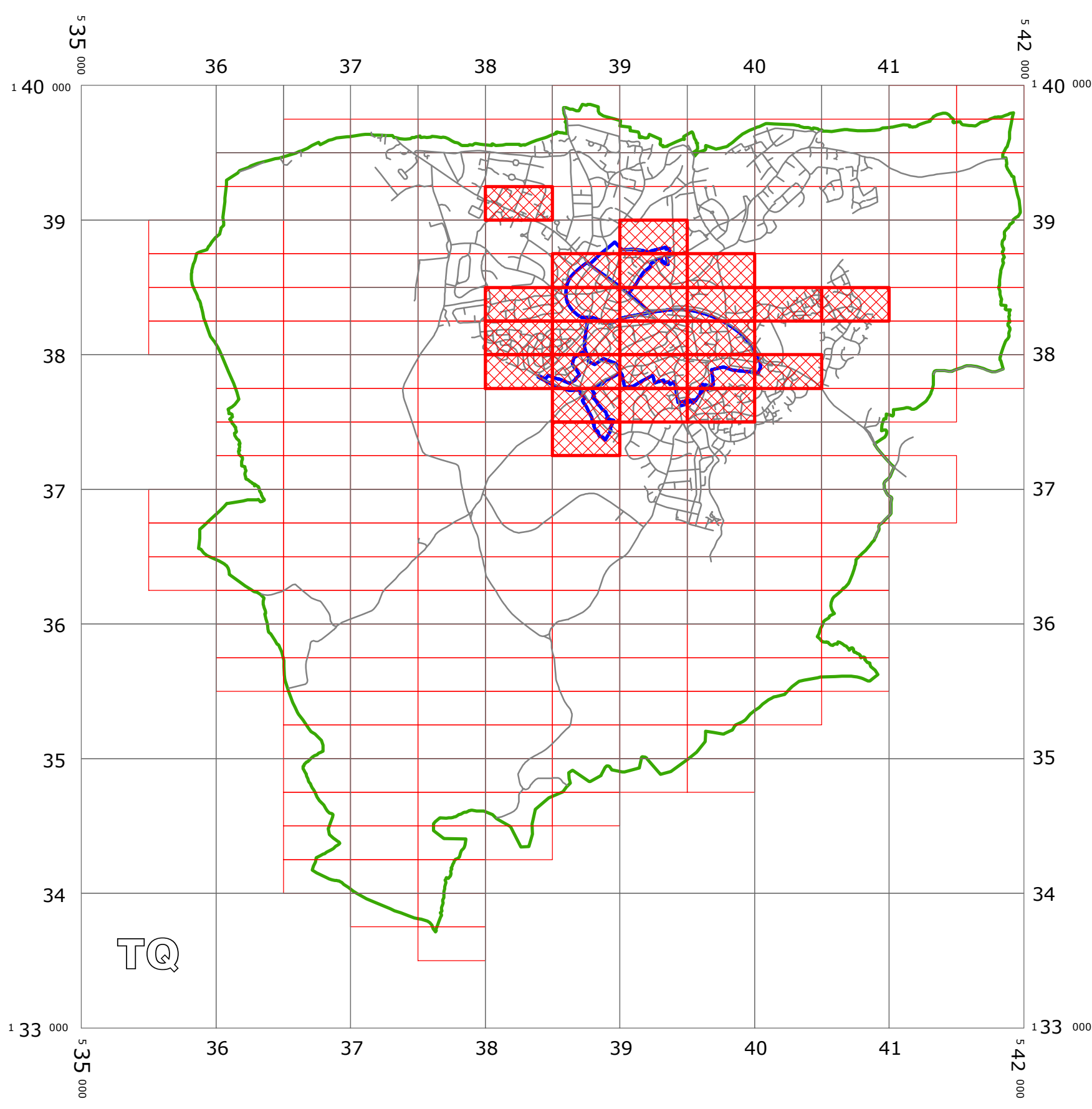








WEST SUSSEX COUNTY COUNCIL
((MID SUSSEX DISTRICT))
(PARKING PLACES AND TRAFFIC REGULATION)
(CONSOLIDATION No.2) ORDER 2006)
(EAST GRINSTEAD CPZ AMENDMENT) ORDER 2013

EAST GRINSTEAD: LOCATION OF WAITING RESTRICTIONS



- KEY:**
-  LOCATION OF WAITING RESTRICTIONS
 -  PARKING TILE GRID
 -  OS TILE GRID
 -  PARISH BOUNDARY
 -  EAST GRINSTEAD CONTROLLED PARKING ZONE
 -  ROAD NETWORK



West Sussex County Council
Infrastructure
The Grange
Tower Street
Chichester
West Sussex
PO19 1RH

WEST SUSSEX COUNTY COUNCIL
((MID SUSSEX DISTRICT)
(PARKING PLACES AND TRAFFIC REGULATION)
(CONSOLIDATION No.2) ORDER 2006)
(EAST GRINSTEAD CPZ AMENDMENT) ORDER 2013

LOCATION OF WAITING RESTRICTIONS




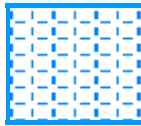









Reproduced from or based upon 2010 Ordnance Survey mapping with permission of the Controller of HMSO (c) Crown Copyright reserved. Unauthorised reproduction infringes Crown copyright and may lead to prosecution or civil proceedings West Sussex County Council Licence No. 100023447

SCALE: 1:35,000
DATE: 02/09/2013


Key for Waiting Restrictions

All areas over which the provision of the orders apply are defined by the shaded areas as shown on the following plans plus a contiguous area not indicated on the plans of verge and/or footway between the carriageway edge and the highway boundary. The plans in this schedule are based upon grid references of the Ordnance Survey National Grid defined by the OSGB 36 triangulation.

Prohibition of waiting


100		z_circle	No waiting, loading and unloading at any time	154		pat020	No waiting 8.00am-6.00pm Mon–Sat except bank holidays
101		check	No waiting at any time	158		pat 046	No waiting 9.00am-5.00pm Mon–Sat except bank holidays
107		pat020	No waiting 8.00am-6.00pm Mon–Sat	162		dot6	No waiting 10.00am-11.00am Mon–Sat except bank holidays
114		pat063	No waiting 9:00am-5:00pm Mon-Fri	163		pat064	No waiting 10.00am-11.00am, 2.00pm-3.00pm Mon-Fri except bank holidays
115		dot6	No waiting 10.00am-11.00am Mon–Sat	181		usgs721	No waiting 10.00am-11.00am, 2.00pm-3.00pm Mon-Sat except bank holidays
118		shd102	No waiting 10.00am-11.00am Mon-Fri				

Charged on-street parking

319		usgs731	Voucher and Pay and Display up to 1hr 9.00am-5.00pm Mon–Sat except bank holidays Tariff 2
-----	---	---------	---

Shared Residents Parking & Charged On-street Parking


424



gravel

Voucher and Pay and Display up to 2hrs Tariff 4 and Residents' and Visitors' permit holders
9.00am- 5.00pm Mon–Sat except bank holidays

425




scale1

Voucher Parking up to 2hrs Tariff 4 and Residents' and Visitors' permit holders
9.00am- 5.00pm Mon–Sat except bank holidays

Residents Parking


510



circle4

Residents' and Visitors' permit holders only 10.00am-11.00am and 2.00pm-3.00pm Mon-Sat except bank holidays

512




usgs503

Residents' and Visitors' permit holders only 9.00am-5.00pm Mon-Sat except bank holidays

Shared Residents Parking & Free Limited Waiting


610



pat063

Residents' and Visitors' permit holders and Limited waiting for 1hr No return within 1hr for non-permit holders 9.00am-5.00pm Mon–Sat except bank holidays

614




pat019

Residents' and Visitors' permit holders and Limited waiting for 2hrs No return within 2hrs for non-permit holders 9.00am-5.00pm Mon–Sat except bank holidays

Free Limited Waiting




765








pat020

Waiting limited to 1hr No return within 1hr 9.00am-5.00pm Mon–Sat except bank holidays

Specified Vehicles

803		check	Police vehicles
810		usgs503	Loading bay-Goods vehicles only at any time
814		brick1	Loading bay-Any vehicle at any time Max stay 15mins No return within 1hr and 6.00pm-9.00am Public Service Vehicles only

830		check	Disabled persons vehicles at any time
839		shd102	Coaches only up to 2hrs 9.00am-5.00pm
844		usgs721	No stopping at any time except taxis
845		usgs602	No waiting at any time except taxis

 Boundary of Controlled Parking Zone

WEST SUSSEX COUNTY COUNCIL
(MID SUSSEX DISTRICT) (PARKING PLACES AND TRAFFIC REGULATION)
(CONSOLIDATION No. 2) ORDER 2006)
(EAST GRINSTEAD CPZ AMENDMENT) ORDER 2013

West Sussex County Council in exercise of their powers under Sections 1 (1) 2 (1) and (2), 4 (2), 45, 46, 49 and 53 and Part IV of Schedule 9 of the Road Traffic Regulation Act 1984 "the Act" as amended and of all other enabling powers and after consultation with the chief officer of police in accordance with Part III of Schedule 9 to the Act hereby make the following Order:-

1. This Order shall come into operation on the 2ND day of September 2013 and may be cited as "West Sussex County Council ((Mid Sussex District) (Parking Places and Traffic Regulation) (Consolidation) Order 2006) (East Grinstead CPZ Amendment) Order 2013."
2. The "West Sussex County Council (Mid Sussex District) (Parking Places and Traffic Regulation) (Consolidation No. 2) Order 2006", "the Order" is hereby amended by:-
 - (i) the deletion from it of the plans specified in the First Schedule to this Order; and
 - (ii) the substitution of the plans attached in the Second Schedule to this Order; and
 - (iii) the insertion of the plans attached in the Third Schedule to this Order; and
 - (iv) the replacement of the Third Schedule with the Fourth Schedule to this Order; and
 - (v) the replacement of Item 4 of the Second Schedule Charges & Tariffs with the Fifth Schedule to this Order.

FIRST SCHEDULE
Plan numbers to be revoked

TQ3837NEN (Sheet Issue No. 2)
 TQ3837NES (Sheet Issue No. 3)
 TQ3838NES (Sheet Issue No. 3)
 TQ3838SEN (Sheet Issue No. 3)
 TQ3838SES (Sheet Issue No. 3)
 TQ3838SWN (Sheet Issue No. 3)
 TQ3839SWS (Sheet Issue No. 3)
 TQ3937NEN (Sheet Issue No. 4)
 TQ3937NES (Sheet Issue No. 3)
 TQ3937NWN (Sheet Issue No. 3)
 TQ3937NWS (Sheet Issue No. 3)
 TQ3938NES (Sheet Issue No. 4)
 TQ3938NWS (Sheet Issue No. 5)
 TQ3938SEN (Sheet Issue No. 3)
 TQ3938SES (Sheet Issue No. 3)
 TQ3938SWN (Sheet Issue No. 3)
 TQ3938SWS (Sheet Issue No. 3)
 TQ4037NWN (Sheet Issue No. 3)
 TQ4038SWN (Sheet Issue No. 2)

SECOND SCHEDULE
Plans to be substituted
(as attached)

TQ3837NEN (Sheet Issue No. 3)
 TQ3837NES (Sheet Issue No. 4)

TQ3838NES (Sheet Issue No. 4)
TQ3838SEN (Sheet Issue No. 4)
TQ3838SES (Sheet Issue No. 4)
TQ3838SWN (Sheet Issue No. 4)
TQ3839SWS (Sheet Issue No. 4)
TQ3937NEN (Sheet Issue No. 5)
TQ3937NES (Sheet Issue No. 4)
TQ3937NWN (Sheet Issue No. 4)
TQ3937NWS (Sheet Issue No. 4)
TQ3938NES (Sheet Issue No. 5)
TQ3938NWS (Sheet Issue No. 6)
TQ3938SEN (Sheet Issue No. 4)
TQ3938SES (Sheet Issue No. 4)
TQ3938SWN (Sheet Issue No. 4)
TQ3938SWS (Sheet Issue No. 4)
TQ4037NWN (Sheet Issue No. 4)
TQ4038SWN (Sheet Issue No. 3)

THIRD SCHEDULE
Plans to be inserted
(as attached)

TQ3837NWN (Sheet Issue No. 1)
TQ3837SEN (Sheet Issue No. 1)
TQ3838SWS (Sheet Issue No. 1)
TQ3938NWN (Sheet Issue No. 1)
TQ4038SEN (Sheet Issue No. 1)

FOURTH SCHEDULE
List Of Streets And Parts Of Streets Within The Controlled Parking Zone(s)

East Grinstead CPZ

Zone A:

Beeching Way
Bell Hammer
Brooklands Way
Cantelupe Road
Chequer Road
Church Lane
College Lane (from its junction with Lewes Road/High Street northwards to Beeching Way)
Copyhold Road
Christopher Road
Dallaway Gardens
DeLaWarr Road
Dexter Drive
Fairfield Road
Garden Wood Road (from its junction with Brooklands Way westwards for a distance of 330 metres)
Glen Vue
Hermitage Lane (from its junction with Middle Row southwards for a distance of 200 metres)
High Street
Hurst Farm Road
King Street
Langridge Drive
Laurel Dene
Lewes Road (from its junction with College Lane eastwards to its junction with Beeching Way)
Little King Street
London Road (from its junction with West Street/High Street northwards to Beeching Way)
Old Road
Orchard Way
Pannell Close
Pavilion Way
Portland Road
Queen's Road
Queen's Walk
Queensway
Railway Approach
Ship Street (from its junction with West Street southwards for 330 metres)
St. Swithun's Close
The Dakins
Turners Hill Road (from its junction with Brooklands Way/Hurst Farm Road southwards for a distance of 45 metres)
West Hill
West Street
West View Gardens

Zone B:

Crescent Road
Garland Road
Green Hedges Avenue

Grosvenor Road
London Road (from Beeching Way north-westwards for a distance of 595 metres)
Mason Close
Maypole Road
Moat Road (from its junction with London Road north-eastwards, eastwards and south-eastwards to a point 12 metres south-east of St John's Road)
Park Road (from its junction with Station Road westwards to a point 65 metres west of its junction with Maypole Road)
St. Agnes Road
St. James' Road
St. John's Road
Station Road
Tower Close (from its junction with Moat Road north-westwards for a distance of 50 metres)
Wood Street

FIFTH SCHEDULE
Charges and Tariffs

COST OF PAY AND DISPLAY TICKETS AND PARKING VOUCHERS

The cost of Pay and Display Tickets and Parking Vouchers shall be:

Tariff 2:

20p for up to 15 mins
40p for up to 30 mins
60p for up to 45 mins
80p for up to 1 hour

Tariff 4:


20p for up to 15 mins
40p for up to 30 mins
60p for up to 45 mins
80p for up to 1 hour
£1.00 for up to 1 hour 15 mins
£1.20 for up to 1 hour 30 mins
£1.40 for up to 1 hour 45 mins
£1.60 for up to 2 hours

The COMMON SEAL of WEST SUSSEX
COUNTY COUNCIL was hereto affixed

the Twenty seventh day of August 2013.
in the presence of


Authorised Signatory

)
)
)
)
) (L.S.)
)
)
)
)

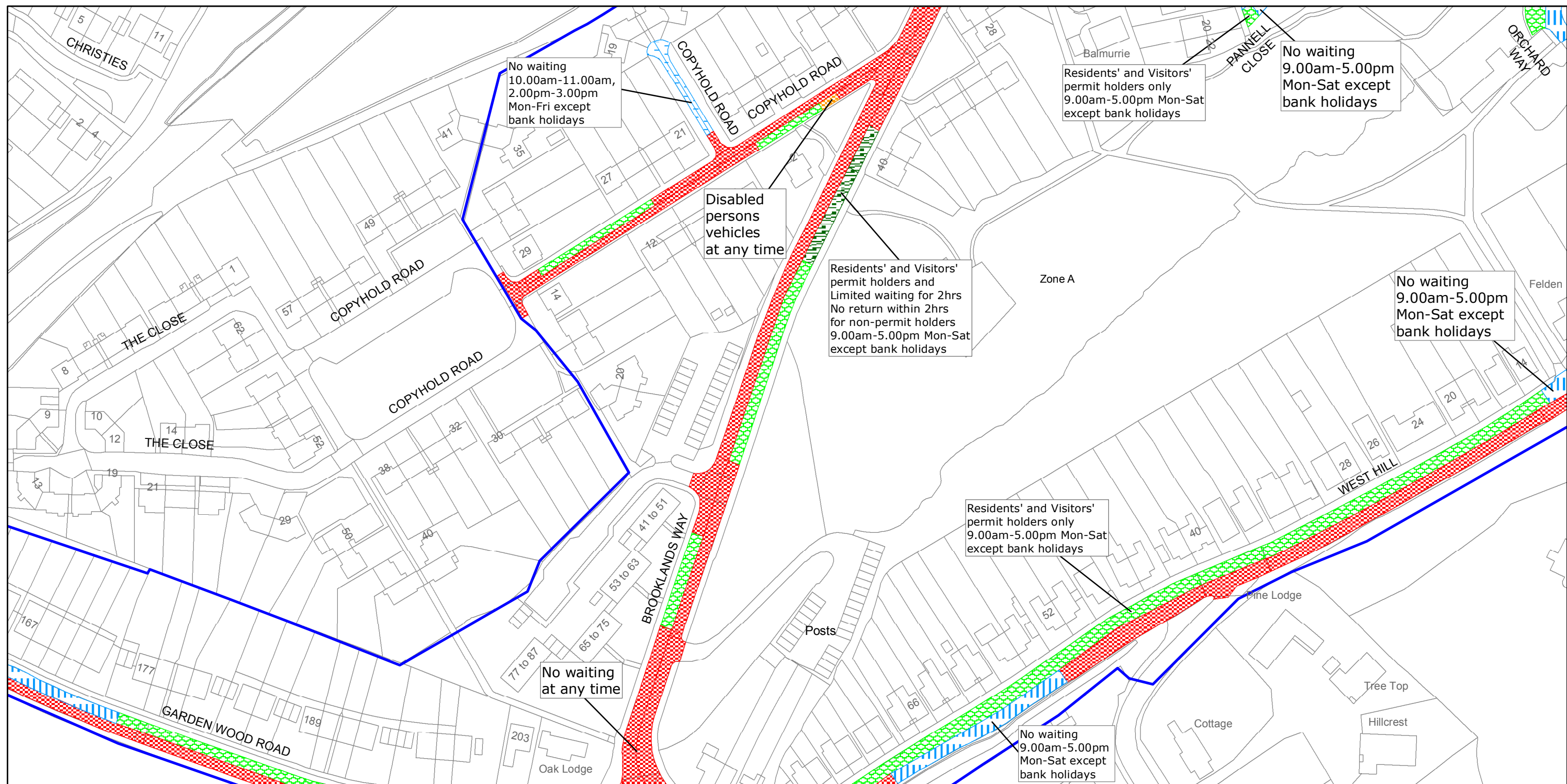


I HEREBY CERTIFY THIS TO
BE A TRUE COPY OF THE
ORIGINAL DOCUMENT


.....
Authorised Officer

WEST SUSSEX COUNTY COUNCIL

04/08 DELEGATED AUTHORITY



West Sussex County Council
Infrastructure
The Grange
Tower Street
Chichester
West Sussex
PO19 1RH

MID SUSSEX DISTRICT: EAST GRINSTEAD

WAITING RESTRICTIONS

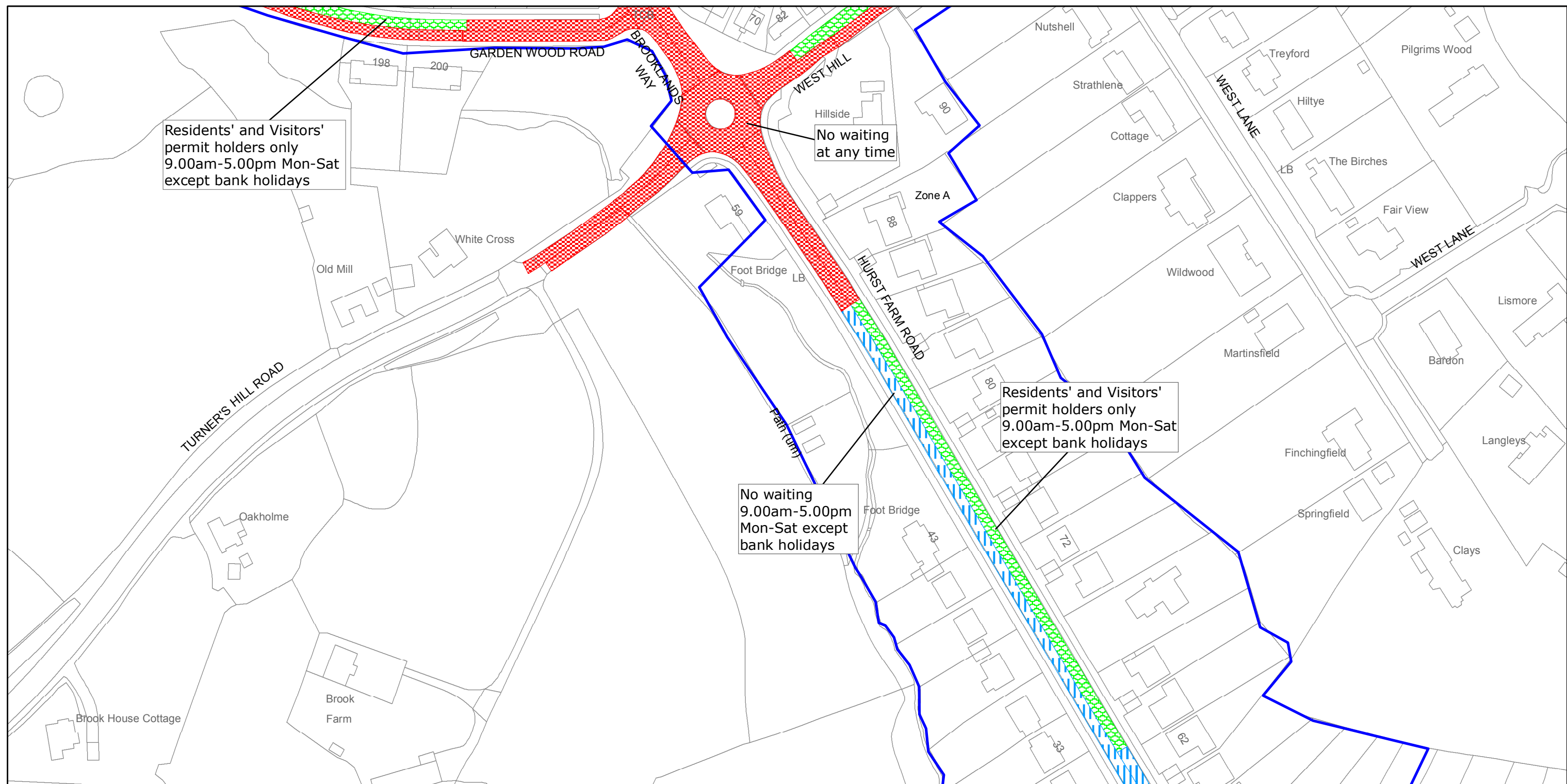
Reproduced from or based upon 2009 Ordnance Survey mapping with permission of the Controller of HMSO (c) Crown Copyright reserved.
Unauthorised reproduction infringes Crown copyright and may lead to prosecution or civil proceedings West Sussex County Council Licence No. 100023447

FILE REF NO:
TQ3837NEN

SHEET ISSUE NO 3
SHEET ACTIVE FROM - 02/09/2013



SCALE:
1:1250
at A3 size



West Sussex County Council
Infrastructure
The Grange
Tower Street
Chichester
West Sussex
PO19 1RH

MID SUSSEX DISTRICT: EAST GRINSTEAD

WAITING RESTRICTIONS

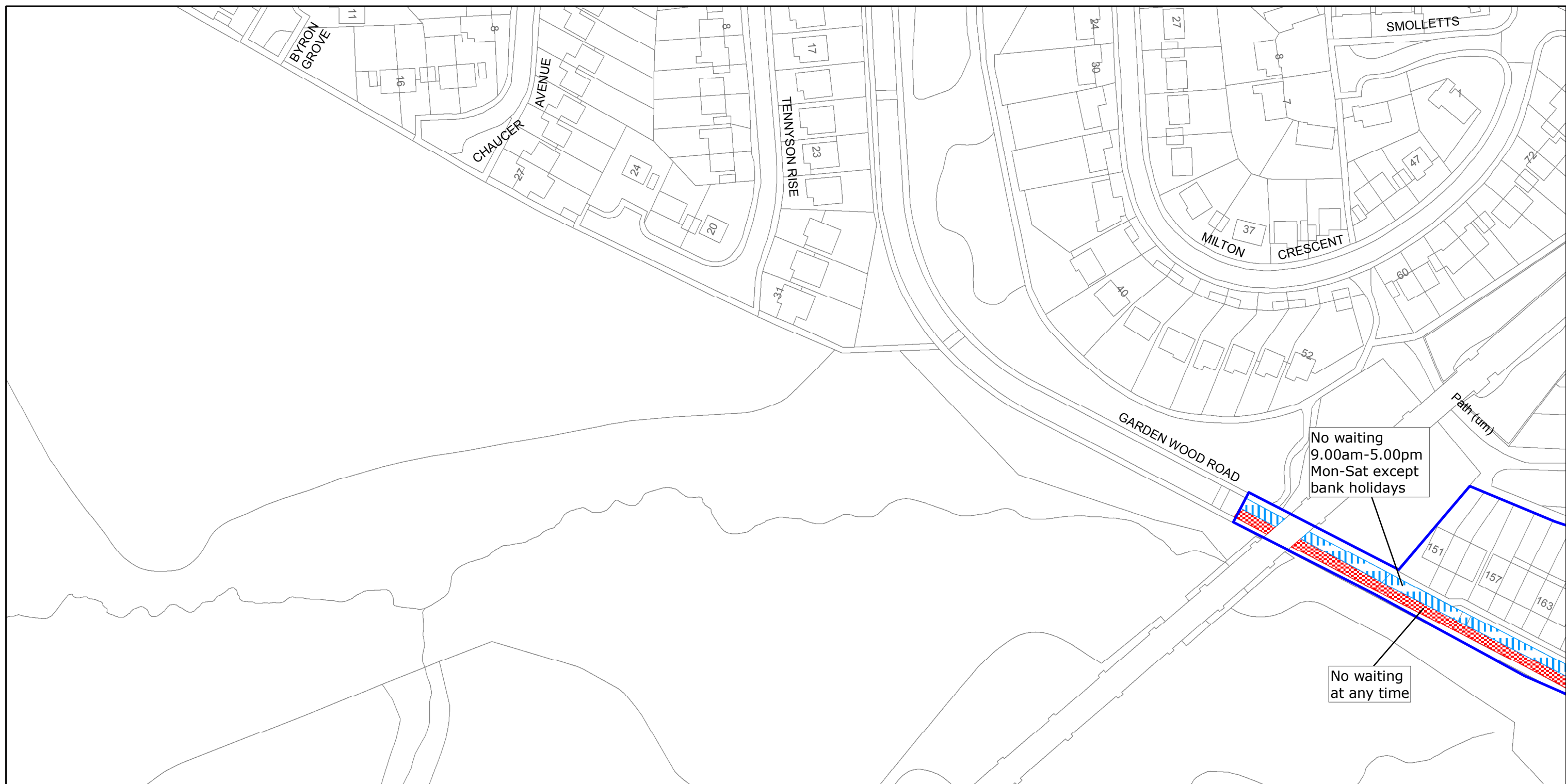
Reproduced from or based upon 2009 Ordnance Survey mapping with permission of the Controller of HMSO (c) Crown Copyright reserved.
Unauthorised reproduction infringes Crown copyright and may lead to prosecution or civil proceedings West Sussex County Council Licence No. 100023447

FILE REF NO: TQ3837NES

SHEET ISSUE NO 4
SHEET ACTIVE FROM - 02/09/2013



SCALE:
1:1250
at A3 size



West Sussex County Council
Infrastructure
The Grange
Tower Street
Chichester
West Sussex
PO19 1RH

MID SUSSEX DISTRICT: EAST GRINSTEAD
WAITING RESTRICTIONS

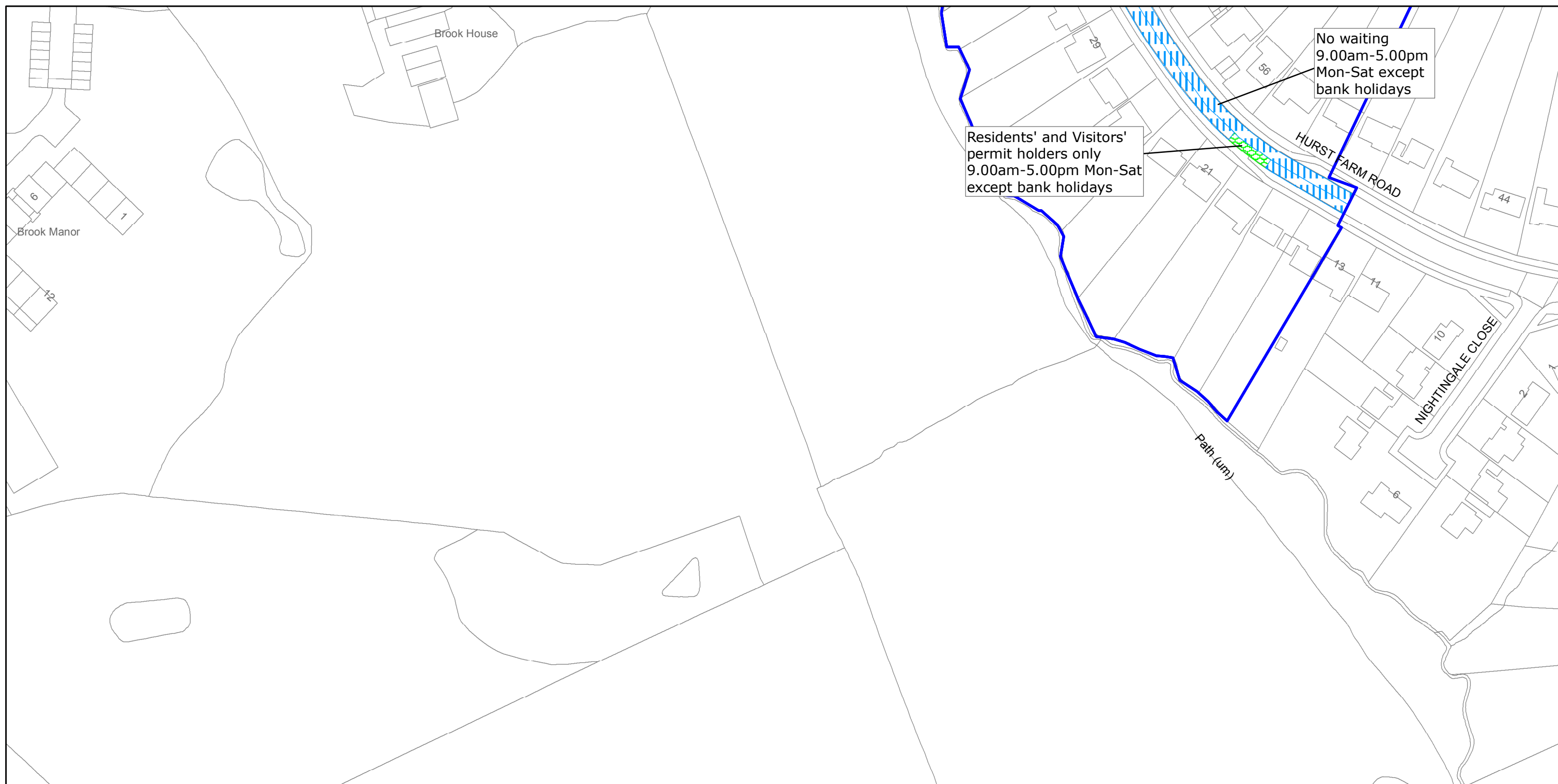
Reproduced from or based upon 2009 Ordnance Survey mapping with permission of the Controller of HMSO (c) Crown Copyright reserved.
Unauthorised reproduction infringes Crown copyright and may lead to prosecution or civil proceedings West Sussex County Council Licence No. 100023447

FILE REF NO:
TQ3837NWN

SHEET ISSUE NO 1
SHEET ACTIVE FROM - 02/09/2013



SCALE:
1:1250
at A3 size



West Sussex County Council
Infrastructure
The Grange
Tower Street
Chichester
West Sussex
PO19 1RH

MID SUSSEX DISTRICT: EAST GRINSTEAD
WAITING RESTRICTIONS

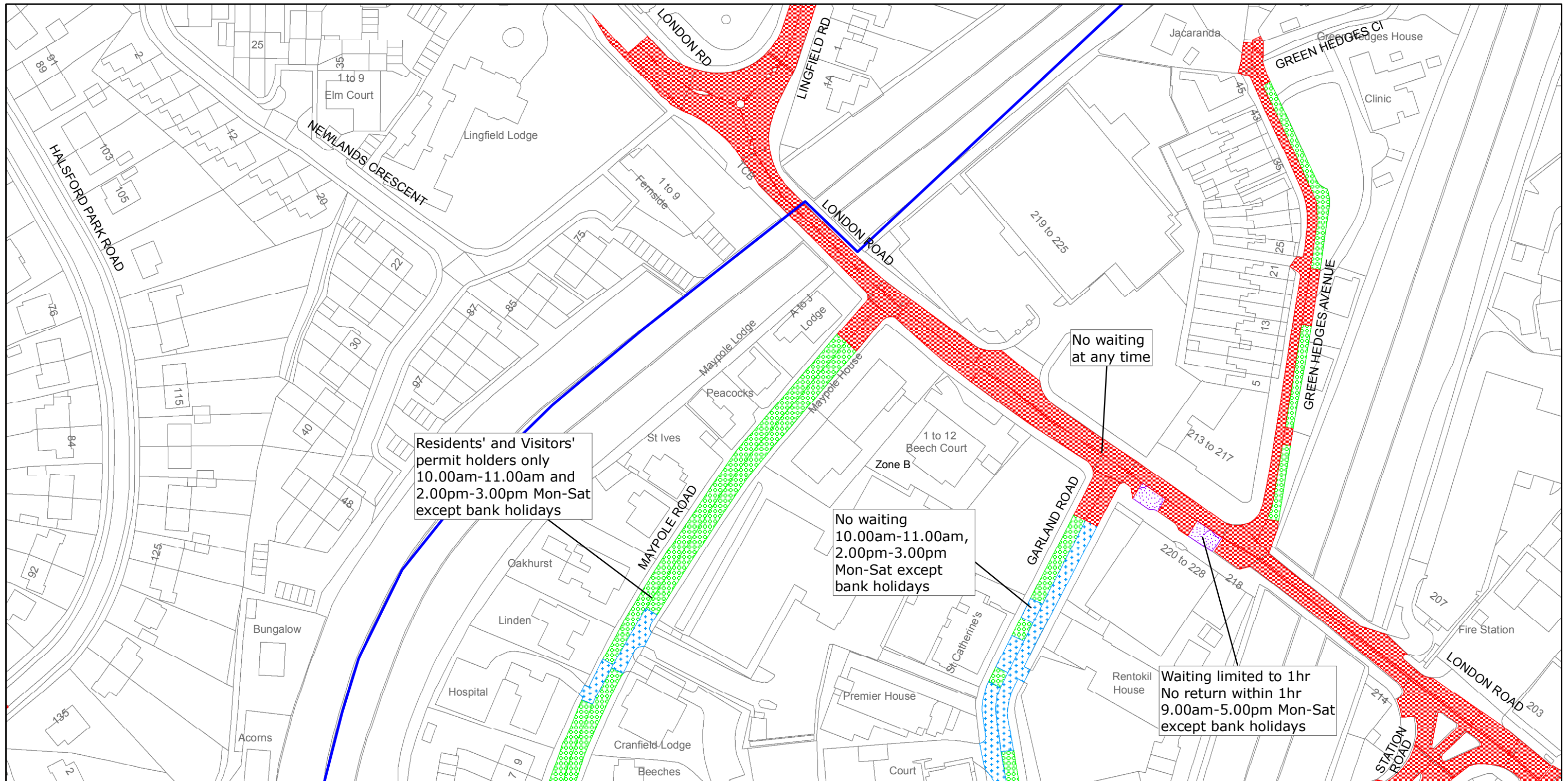
FILE REF NO:
TQ3837SEN

SHEET ISSUE NO 1
SHEET ACTIVE FROM - 02/09/2013



SCALE:
1:1250
at A3 size

Reproduced from or based upon 2009 Ordnance Survey mapping with permission of the Controller of HMSO (c) Crown Copyright reserved.
Unauthorised reproduction infringes Crown copyright and may lead to prosecution or civil proceedings West Sussex County Council Licence No. 100023447



West Sussex County Council
Infrastructure
The Grange
Tower Street
Chichester
West Sussex
PO19 1RH

MID SUSSEX DISTRICT: EAST GRINSTEAD

WAITING RESTRICTIONS

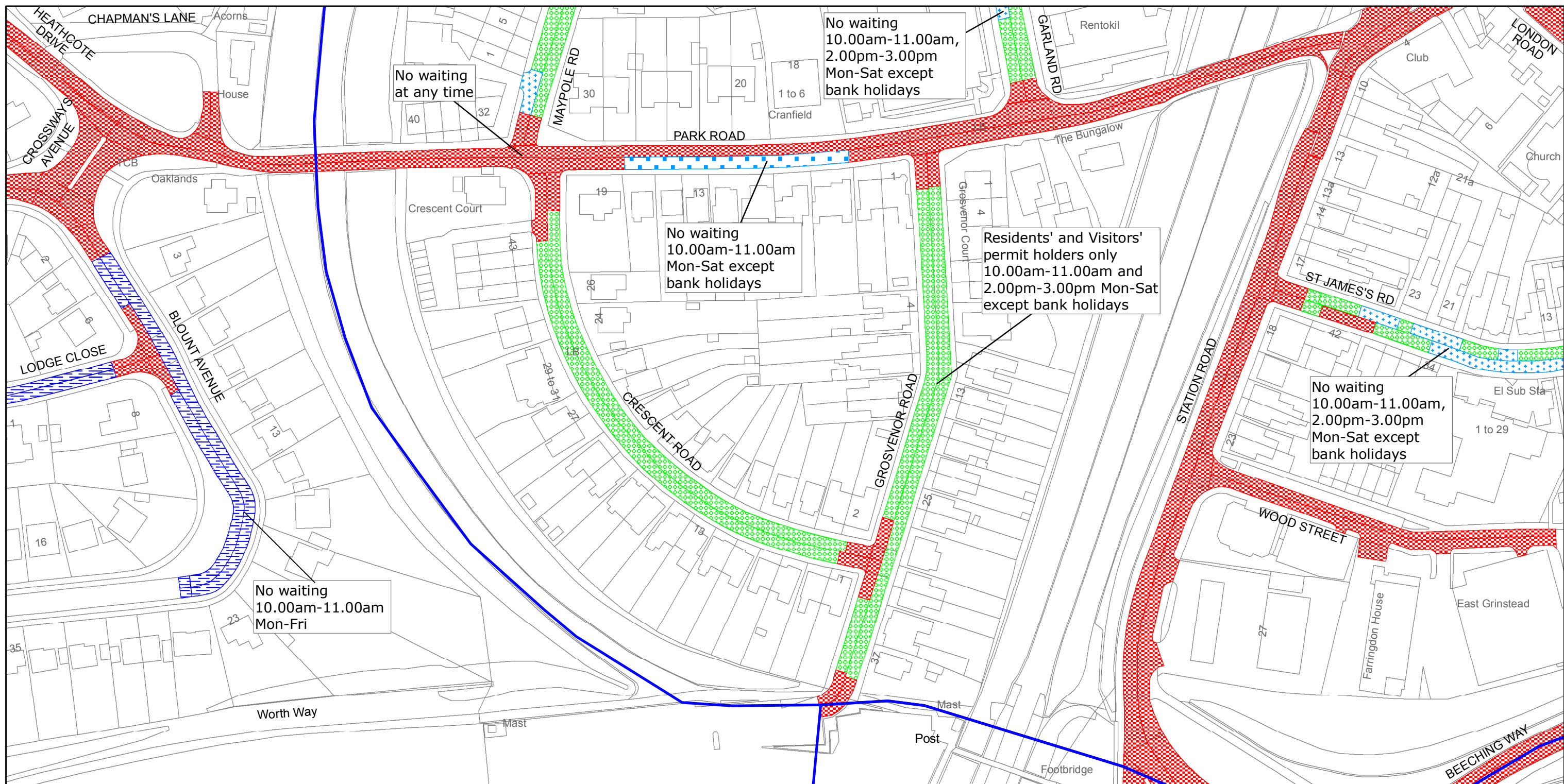
Reproduced from or based upon 2009 Ordnance Survey mapping with permission of the Controller of HMSO (c) Crown Copyright reserved.
Unauthorised reproduction infringes Crown copyright and may lead to prosecution or civil proceedings West Sussex County Council Licence No. 100023447

FILE REF NO: TQ3838NES

SHEET ISSUE NO 4
SHEET ACTIVE FROM - 02/09/2013



SCALE:
1:1250
at A3 size



West Sussex County Council
Infrastructure
The Grange
Tower Street
Chichester
West Sussex
PO19 1RH

MID SUSSEX DISTRICT: EAST GRINSTEAD

WAITING RESTRICTIONS

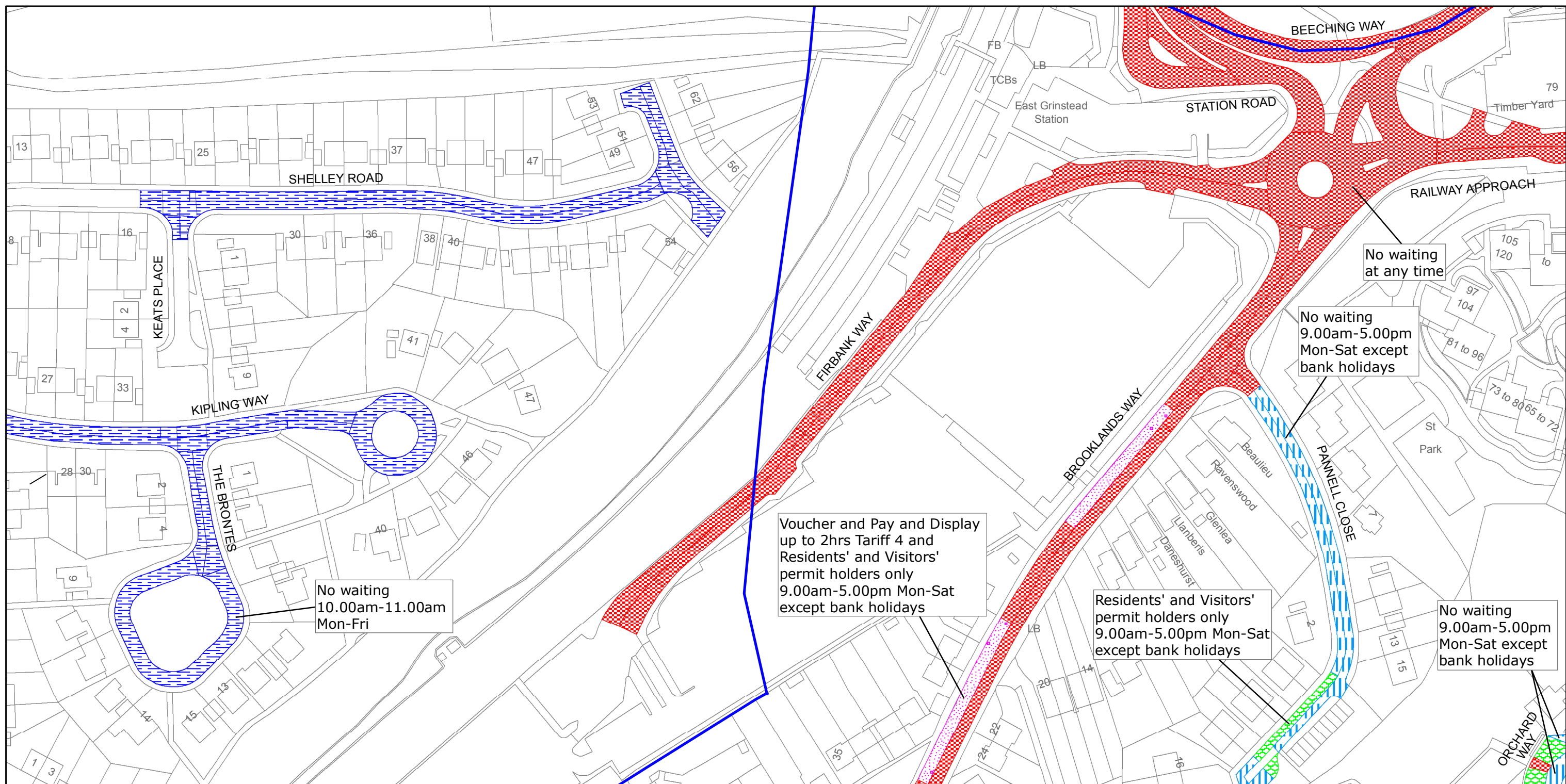
Reproduced from or based upon 2009 Ordnance Survey mapping with permission of the Controller of HMSO (c) Crown Copyright reserved.
Unauthorised reproduction infringes Crown copyright and may lead to prosecution or civil proceedings West Sussex County Council Licence No. 100023447

FILE REF NO: TQ3838SEN

SHEET ISSUE NO 4
SHEET ACTIVE FROM - 02/09/2013



SCALE:
1:1250
at A3 size



West Sussex County Council
Infrastructure
The Grange
Tower Street
Chichester
West Sussex
PO19 1RH

Reproduced from or based upon 2009 Ordnance Survey mapping with permission of the Controller of HMSO (c) Crown Copyright reserved.
Unauthorised reproduction infringes Crown copyright and may lead to prosecution or civil proceedings West Sussex County Council Licence No. 100023447

MID SUSSEX DISTRICT: EAST GRINSTEAD

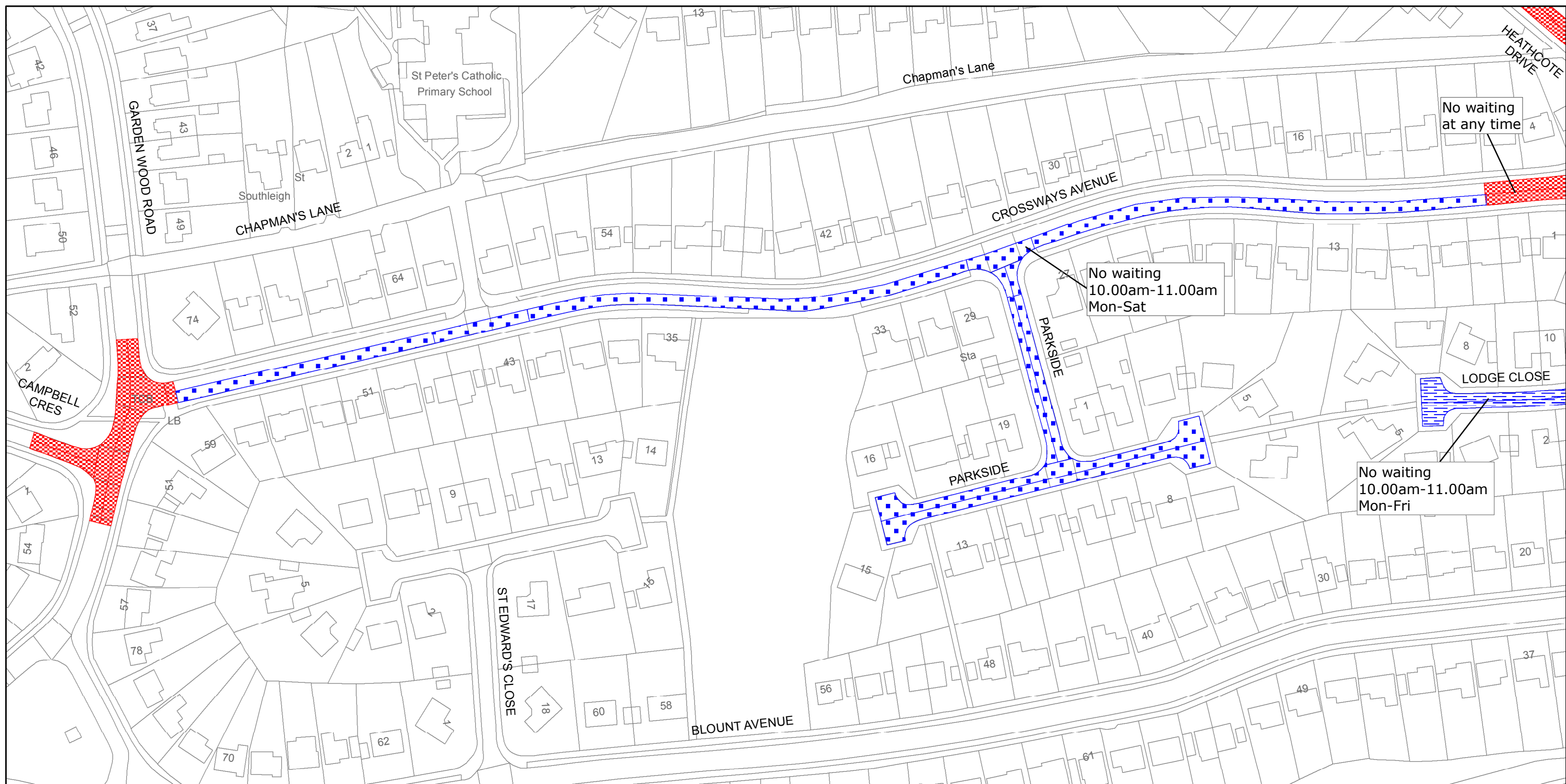
WAITING RESTRICTIONS

FILE REF NO:
TQ3838SES

SHEET ISSUE NO 4
SHEET ACTIVE FROM - 02/09/2013



SCALE:
1:1250
at A3 size



West Sussex County Council
Infrastructure
The Grange
Tower Street
Chichester
West Sussex
PO19 1RH

Reproduced from or based upon 2009 Ordnance Survey mapping with permission of the Controller of HMSO (c) Crown Copyright reserved.
Unauthorised reproduction infringes Crown copyright and may lead to prosecution or civil proceedings West Sussex County Council Licence No. 100023447

MID SUSSEX DISTRICT: EAST GRINSTEAD

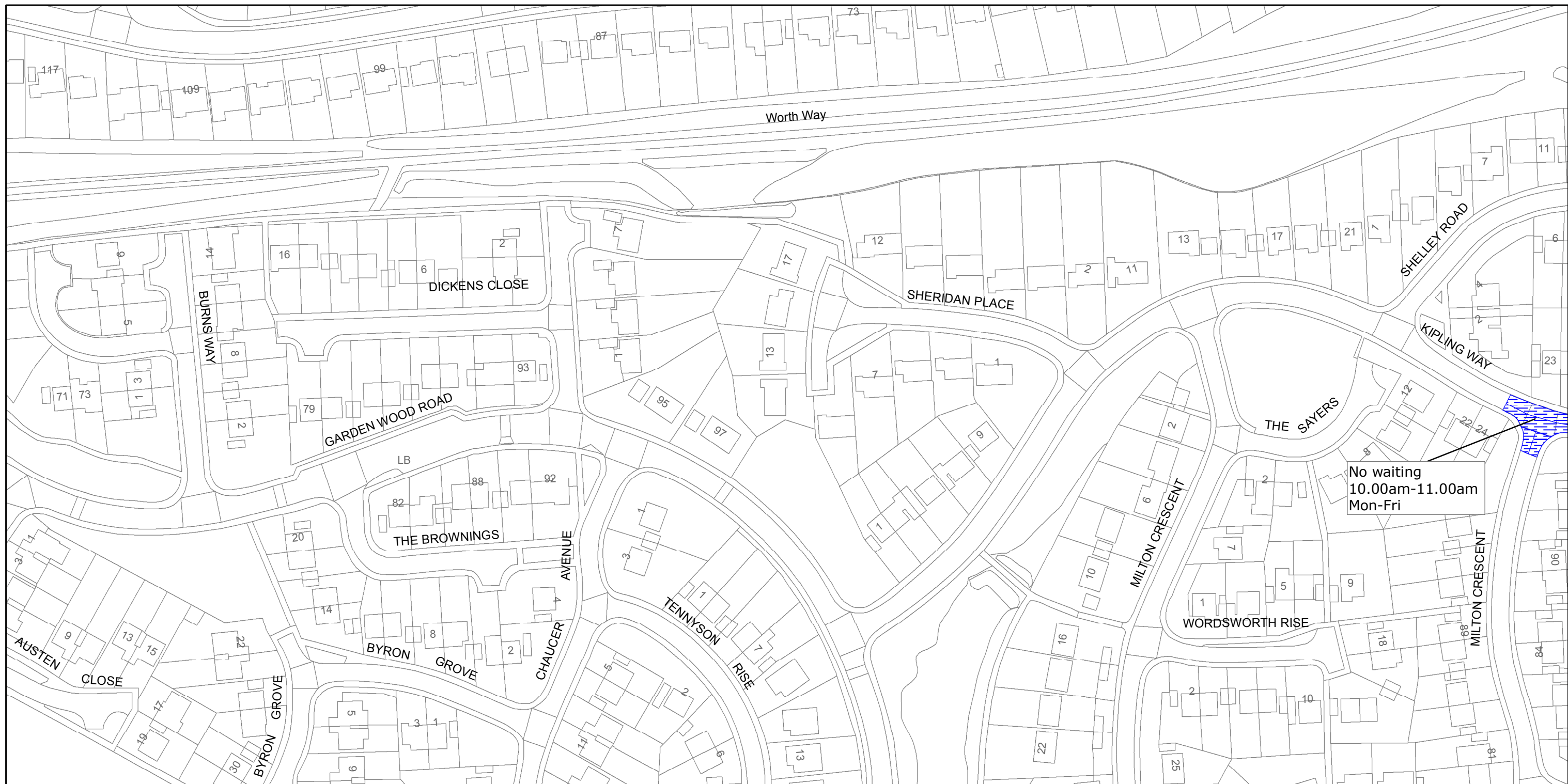
WAITING RESTRICTIONS

FILE REF NO:
TQ3838SWN

SHEET ISSUE NO 4
SHEET ACTIVE FROM - 02/09/2013



SCALE:
1:1250
at A3 size



West Sussex County Council
Infrastructure
The Grange
Tower Street
Chichester
West Sussex
PO19 1RH

MID SUSSEX DISTRICT: EAST GRINSTEAD
WAITING RESTRICTIONS

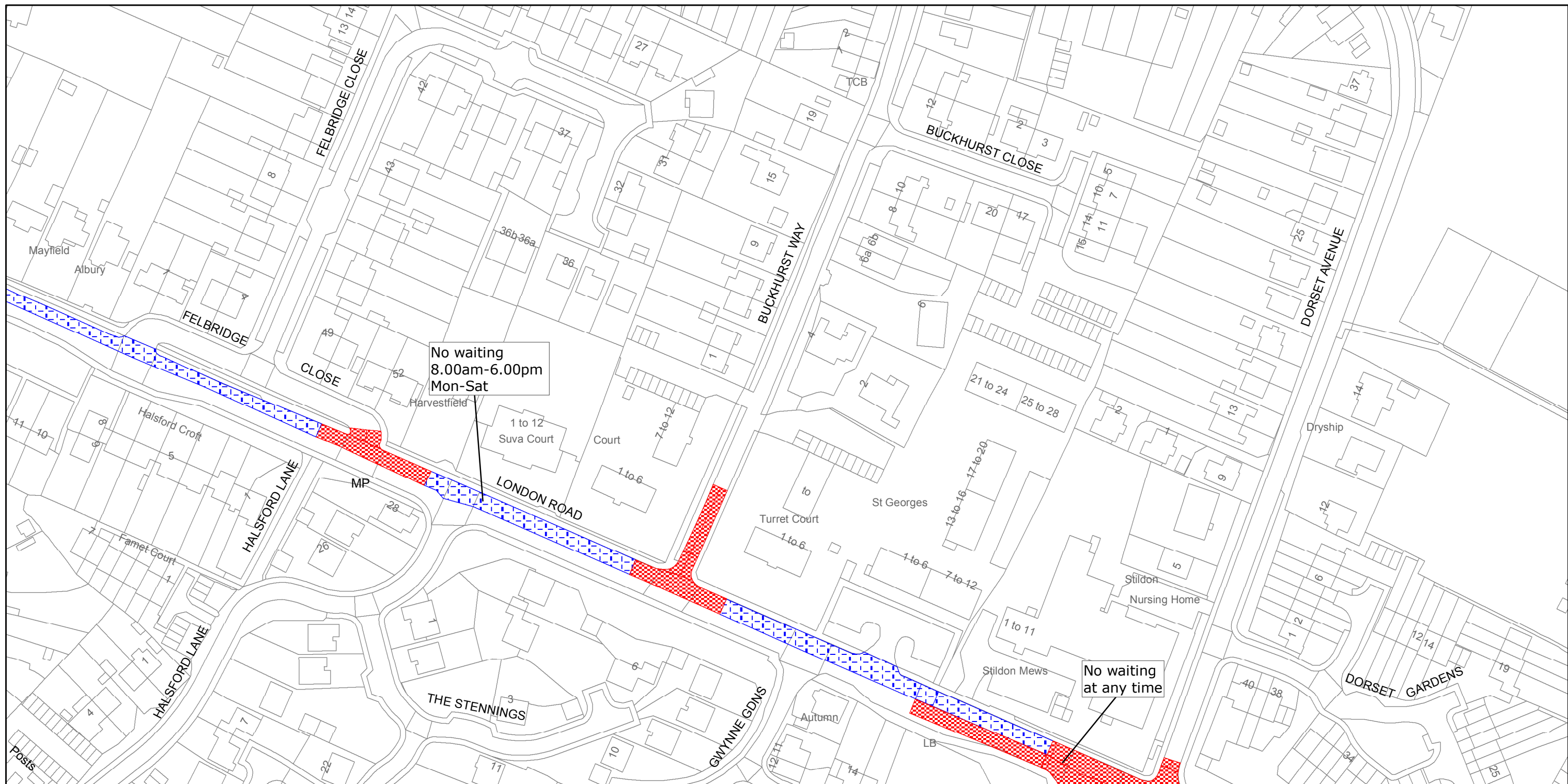
Reproduced from or based upon 2009 Ordnance Survey mapping with permission of the Controller of HMSO (c) Crown Copyright reserved.
Unauthorised reproduction infringes Crown copyright and may lead to prosecution or civil proceedings West Sussex County Council Licence No. 100023447

FILE REF NO:
TQ3838SWS

SHEET ISSUE NO 1
SHEET ACTIVE FROM - 02/09/2013



SCALE:
1:1250
at A3 size



West Sussex County Council
 Infrastructure
 The Grange
 Tower Street
 Chichester
 West Sussex
 PO19 1RH

MID SUSSEX DISTRICT: EAST GRINSTEAD
 WAITING RESTRICTIONS

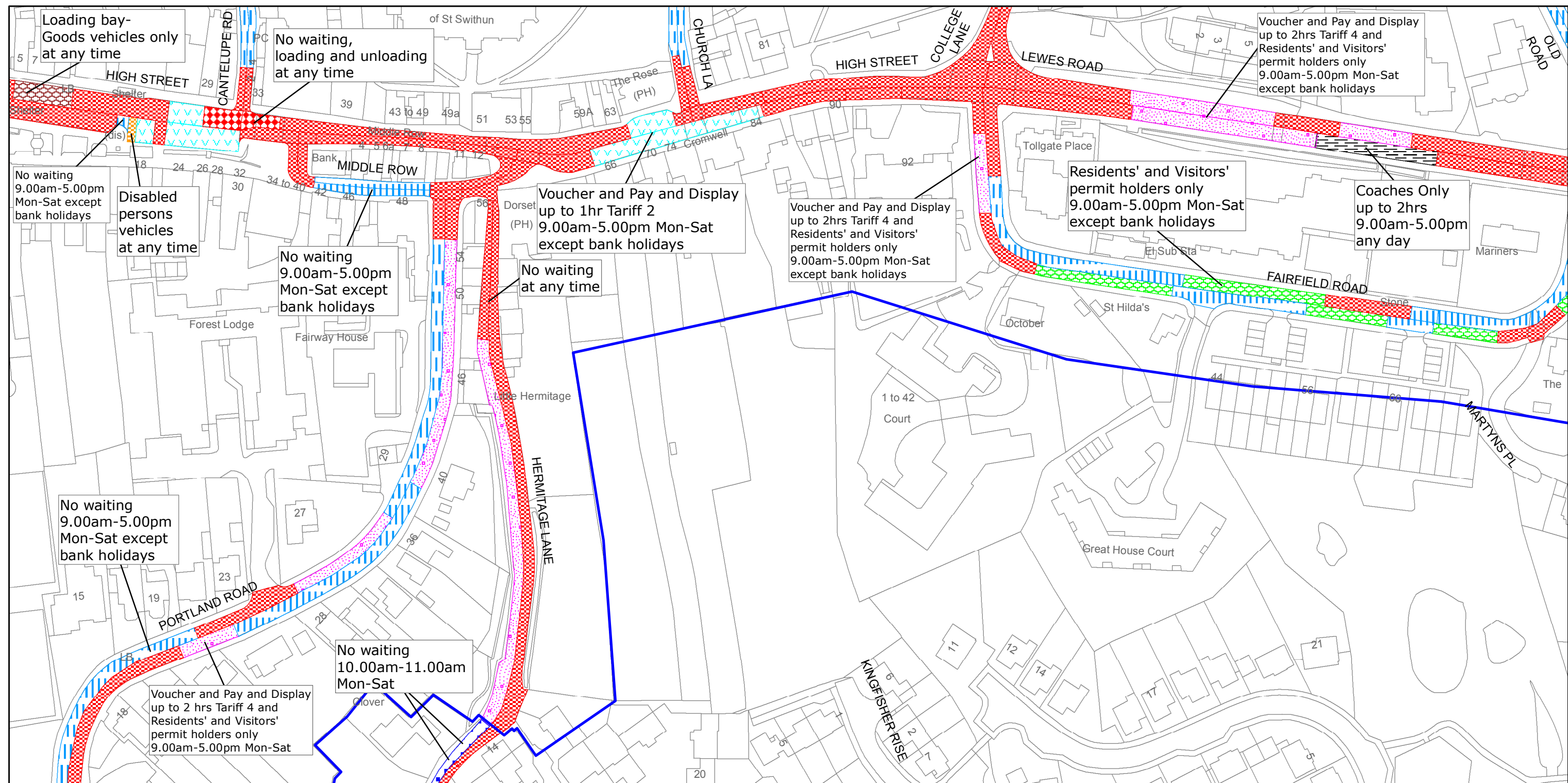
Reproduced from or based upon 2009 Ordnance Survey mapping with permission of the Controller of HMSO (c) Crown Copyright reserved.
 Unauthorised reproduction infringes Crown copyright and may lead to prosecution or civil proceedings West Sussex County Council Licence No. 100023447

FILE REF NO:
 TQ3839SWS

SHEET ISSUE NO 4
 SHEET ACTIVE FROM - 02/09/2013



SCALE:
 1:1250
 at A3 size



West Sussex County Council
 Infrastructure
 The Grange
 Tower Street
 Chichester
 West Sussex
 PO19 1RH

MID SUSSEX DISTRICT: EAST GRINSTEAD WAITING RESTRICTIONS

Reproduced from or based upon 2009 Ordnance Survey mapping with permission of the Controller of HMSO (c) Crown Copyright reserved.
 Unauthorised reproduction infringes Crown copyright and may lead to prosecution or civil proceedings West Sussex County Council Licence No. 100023447

FILE REF NO:
 TQ3937NEN

SHEET ISSUE NO 5
 SHEET ACTIVE FROM - 02/09/2013



SCALE:
 1:1250
 at A3 size



West Sussex County Council
Infrastructure
The Grange
Tower Street
Chichester
West Sussex
PO19 1RH

MID SUSSEX DISTRICT: EAST GRINSTEAD
WAITING RESTRICTIONS

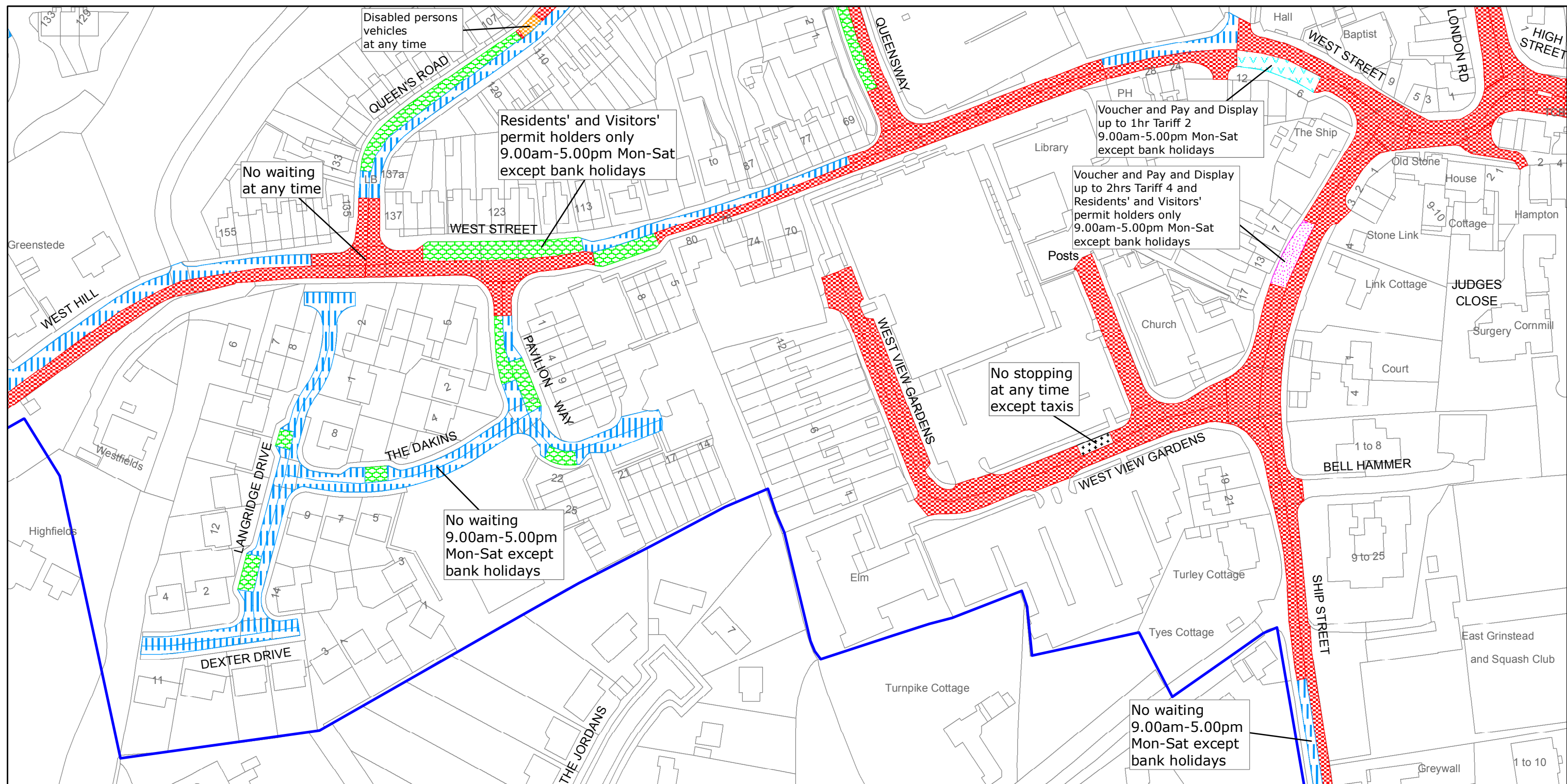
Reproduced from or based upon 2009 Ordnance Survey mapping with permission of the Controller of HMSO (c) Crown Copyright reserved.
Unauthorised reproduction infringes Crown copyright and may lead to prosecution or civil proceedings West Sussex County Council Licence No. 100023447

FILE REF NO:
TQ3937NES

SHEET ISSUE NO 4
SHEET ACTIVE FROM - 02/09/2013



SCALE:
1:1250
at A3 size



West Sussex County Council
Infrastructure
The Grange
Tower Street
Chichester
West Sussex
PO19 1RH

MID SUSSEX DISTRICT: EAST GRINSTEAD

WAITING RESTRICTIONS

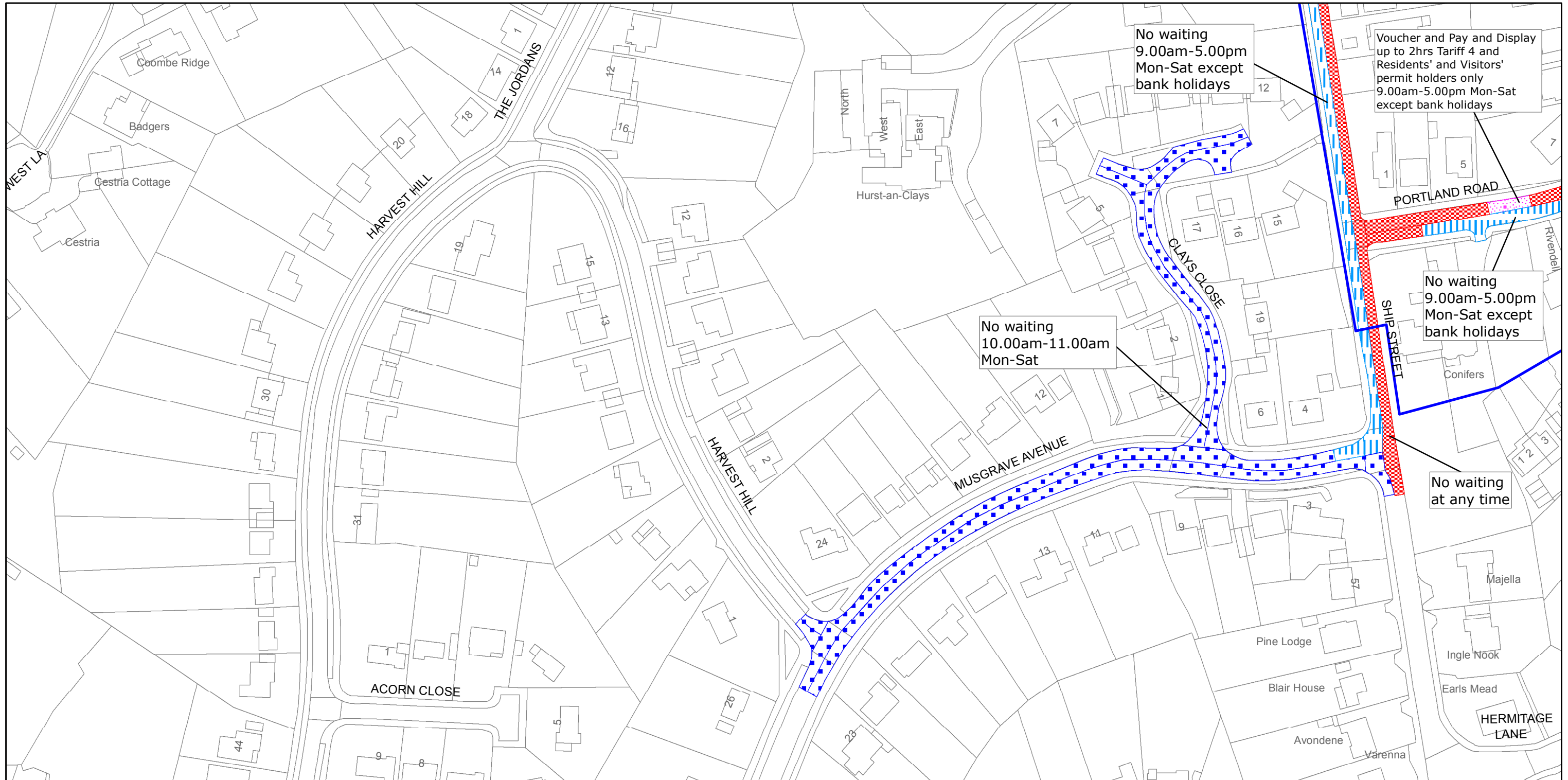
Reproduced from or based upon 2009 Ordnance Survey mapping with permission of the Controller of HMSO (c) Crown Copyright reserved.
Unauthorised reproduction infringes Crown copyright and may lead to prosecution or civil proceedings West Sussex County Council Licence No. 100023447

FILE REF NO:
TQ3937NWN

SHEET ISSUE NO 4
SHEET ACTIVE FROM - 02/09/2013



SCALE:
1:1250
at A3 size



West Sussex County Council
Infrastructure
The Grange
Tower Street
Chichester
West Sussex
PO19 1RH

MID SUSSEX DISTRICT: EAST GRINSTEAD
WAITING RESTRICTIONS

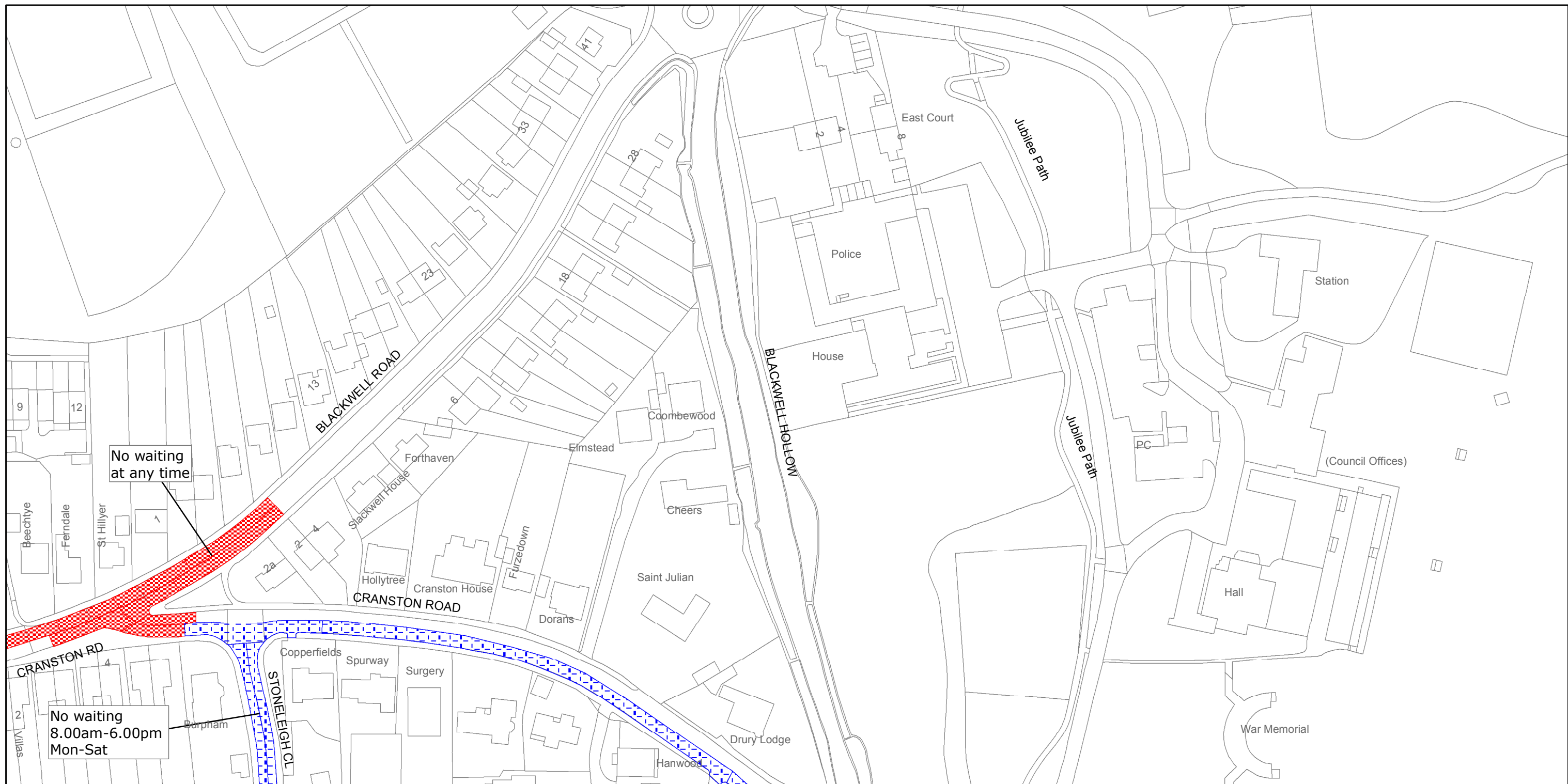
Reproduced from or based upon 2009 Ordnance Survey mapping with permission of the Controller of HMSO (c) Crown Copyright reserved.
Unauthorised reproduction infringes Crown copyright and may lead to prosecution or civil proceedings West Sussex County Council Licence No. 100023447

FILE REF NO:
TQ3937NWS

SHEET ISSUE NO 4
SHEET ACTIVE FROM - 02/09/2013



SCALE:
1:1250
at A3 size



West Sussex County Council
Infrastructure
The Grange
Tower Street
Chichester
West Sussex
PO19 1RH

MID SUSSEX DISTRICT: EAST GRINSTEAD
WAITING RESTRICTIONS

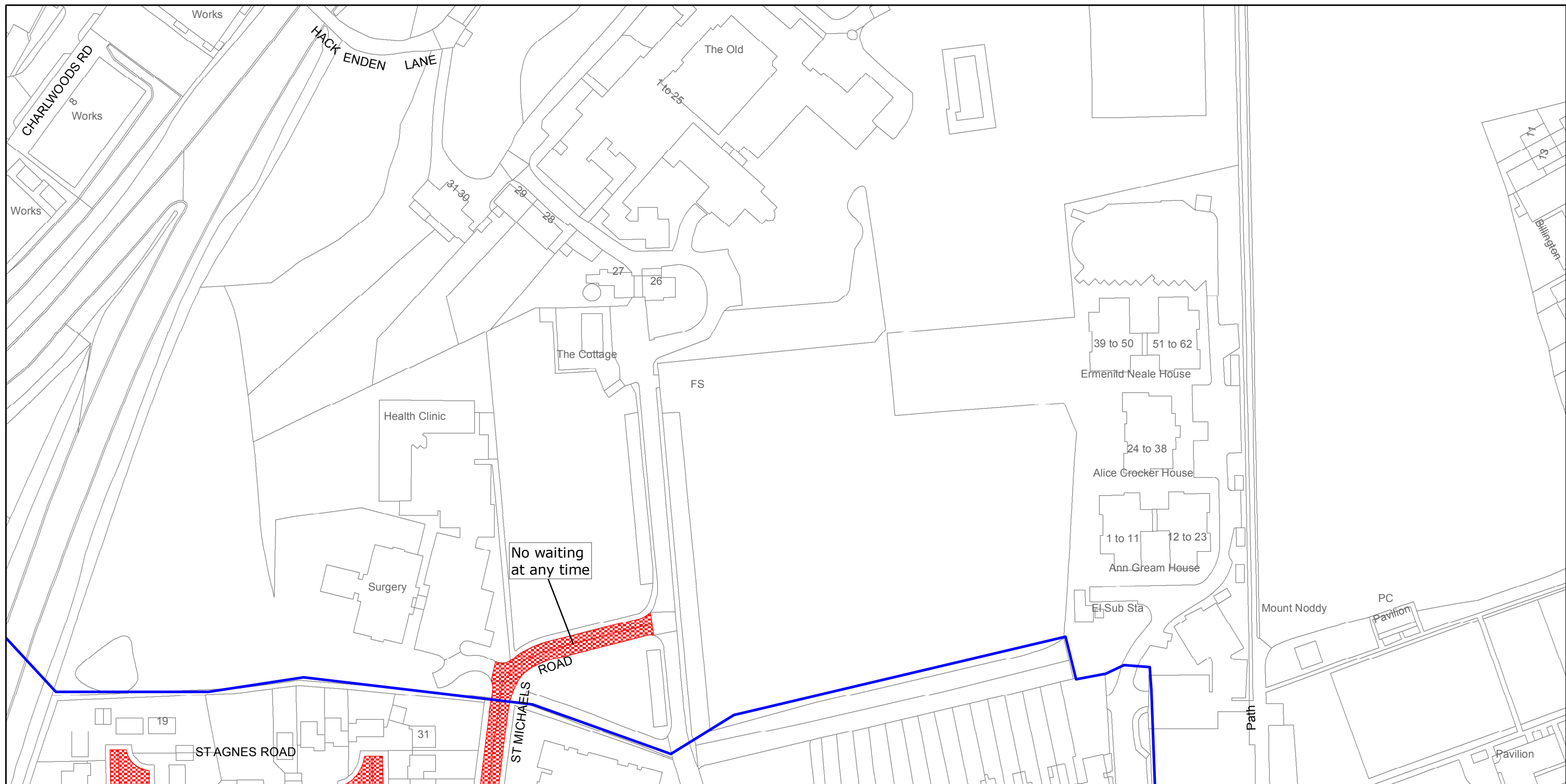
Reproduced from or based upon 2009 Ordnance Survey mapping with permission of the Controller of HMSO (c) Crown Copyright reserved.
Unauthorised reproduction infringes Crown copyright and may lead to prosecution or civil proceedings West Sussex County Council Licence No. 100023447

FILE REF NO:
TQ3938NES

SHEET ISSUE NO 5
SHEET ACTIVE FROM - 02/09/2013



SCALE:
1:1250
at A3 size



West Sussex County Council
Infrastructure
The Grange
Tower Street
Chichester
West Sussex
PO19 1RH

MID SUSSEX DISTRICT: EAST GRINSTEAD
WAITING RESTRICTIONS

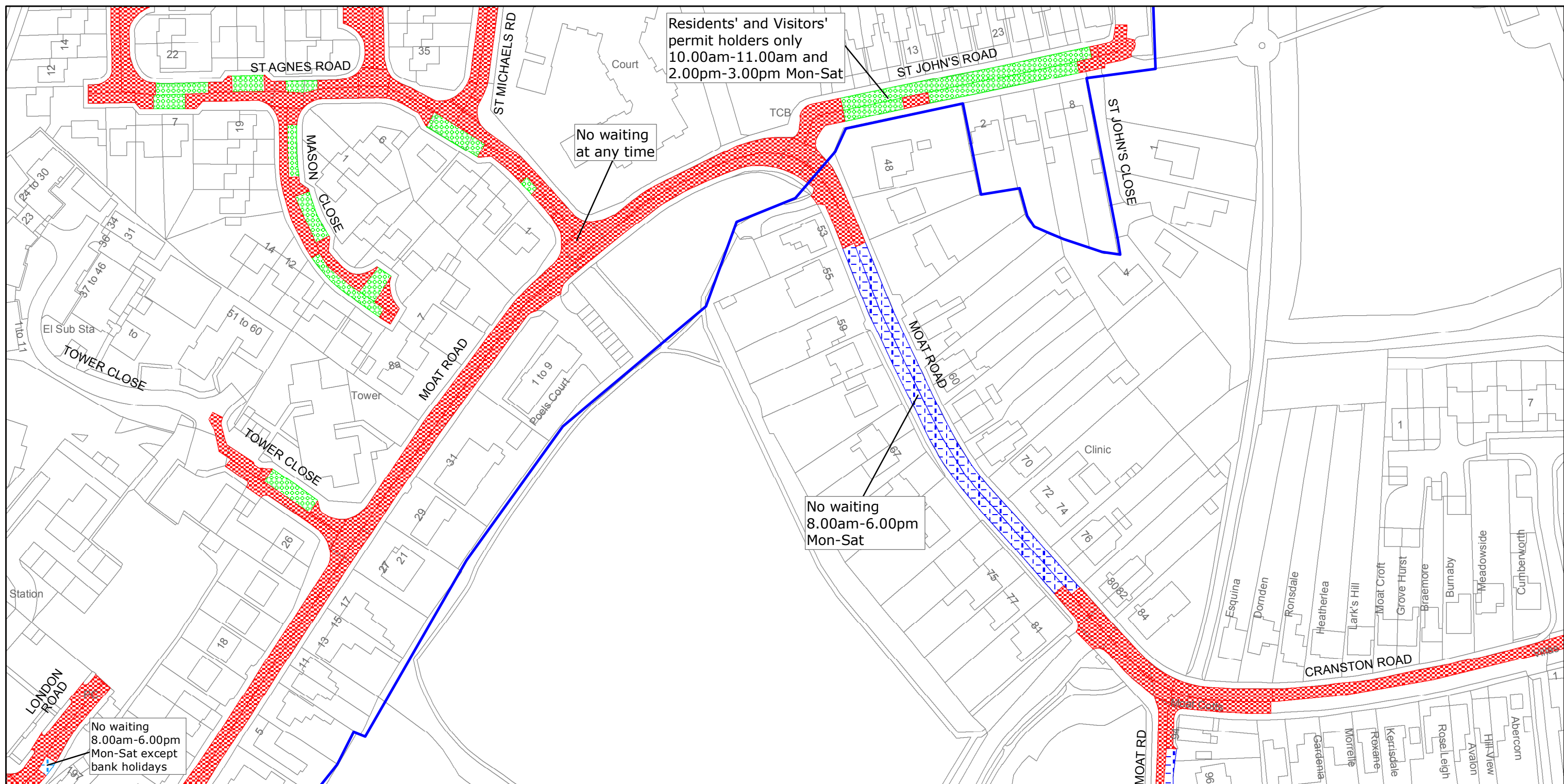
Reproduced from or based upon 2009 Ordnance Survey mapping with permission of the Controller of HMSO (c) Crown Copyright reserved.
Unauthorised reproduction infringes Crown copyright and may lead to prosecution or civil proceedings West Sussex County Council Licence No. 100023447

FILE REF NO:
TQ3938NWN

SHEET ISSUE NO 1
SHEET ACTIVE FROM - 02/09/2013



SCALE:
1:1250
at A3 size



West Sussex County Council
Infrastructure
The Grange
Tower Street
Chichester
West Sussex
PO19 1RH

MID SUSSEX DISTRICT: EAST GRINSTEAD

WAITING RESTRICTIONS

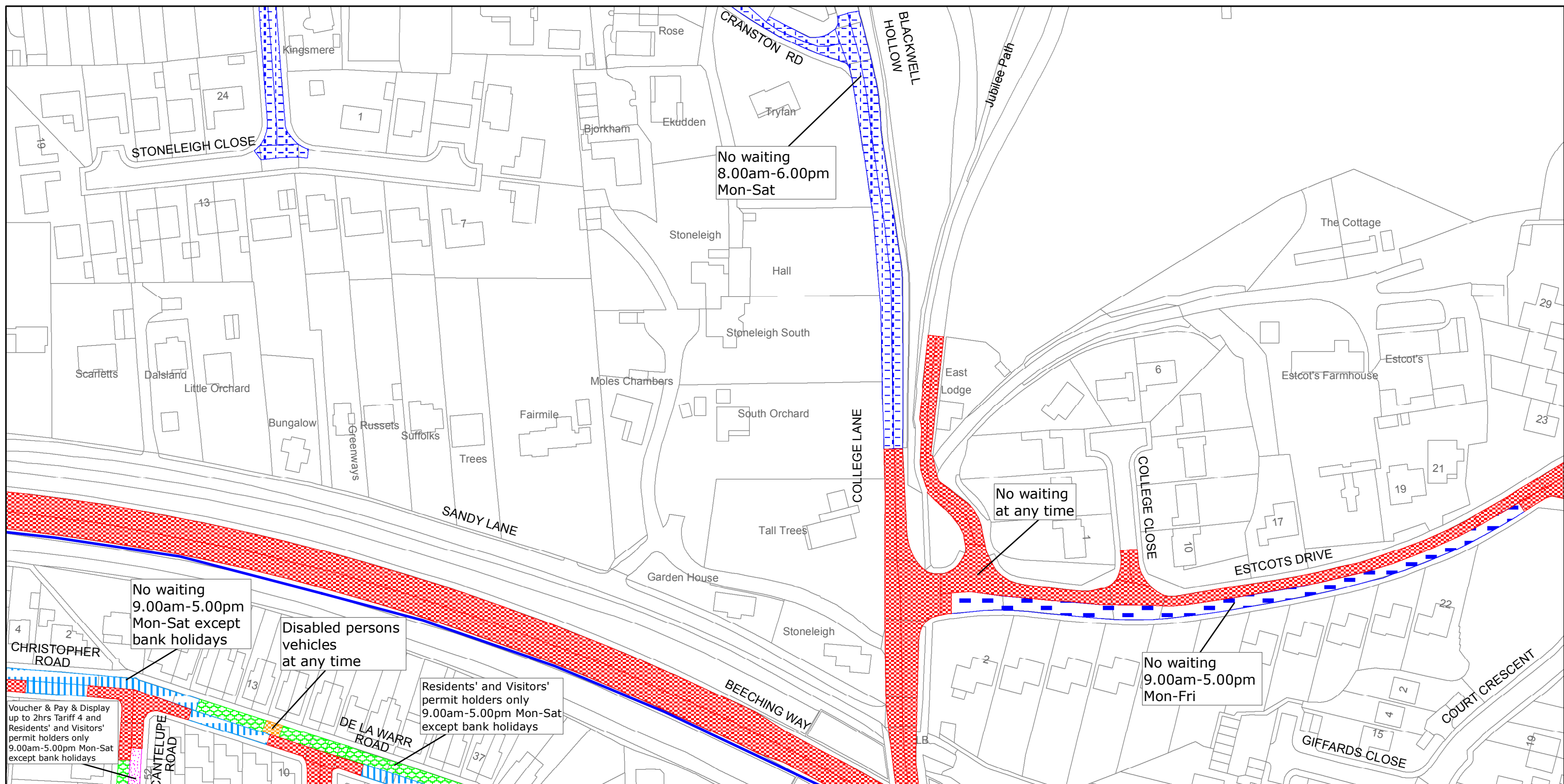
Reproduced from or based upon 2009 Ordnance Survey mapping with permission of the Controller of HMSO (c) Crown Copyright reserved.
Unauthorised reproduction infringes Crown copyright and may lead to prosecution or civil proceedings West Sussex County Council Licence No. 100023447

FILE REF NO: TQ3938NWS

SHEET ISSUE NO 6
SHEET ACTIVE FROM - 02/09/2013



SCALE:
1:1250
at A3 size



West Sussex County Council
Infrastructure
The Grange
Tower Street
Chichester
West Sussex
PO19 1RH

MID SUSSEX DISTRICT: EAST GRINSTEAD

WAITING RESTRICTIONS

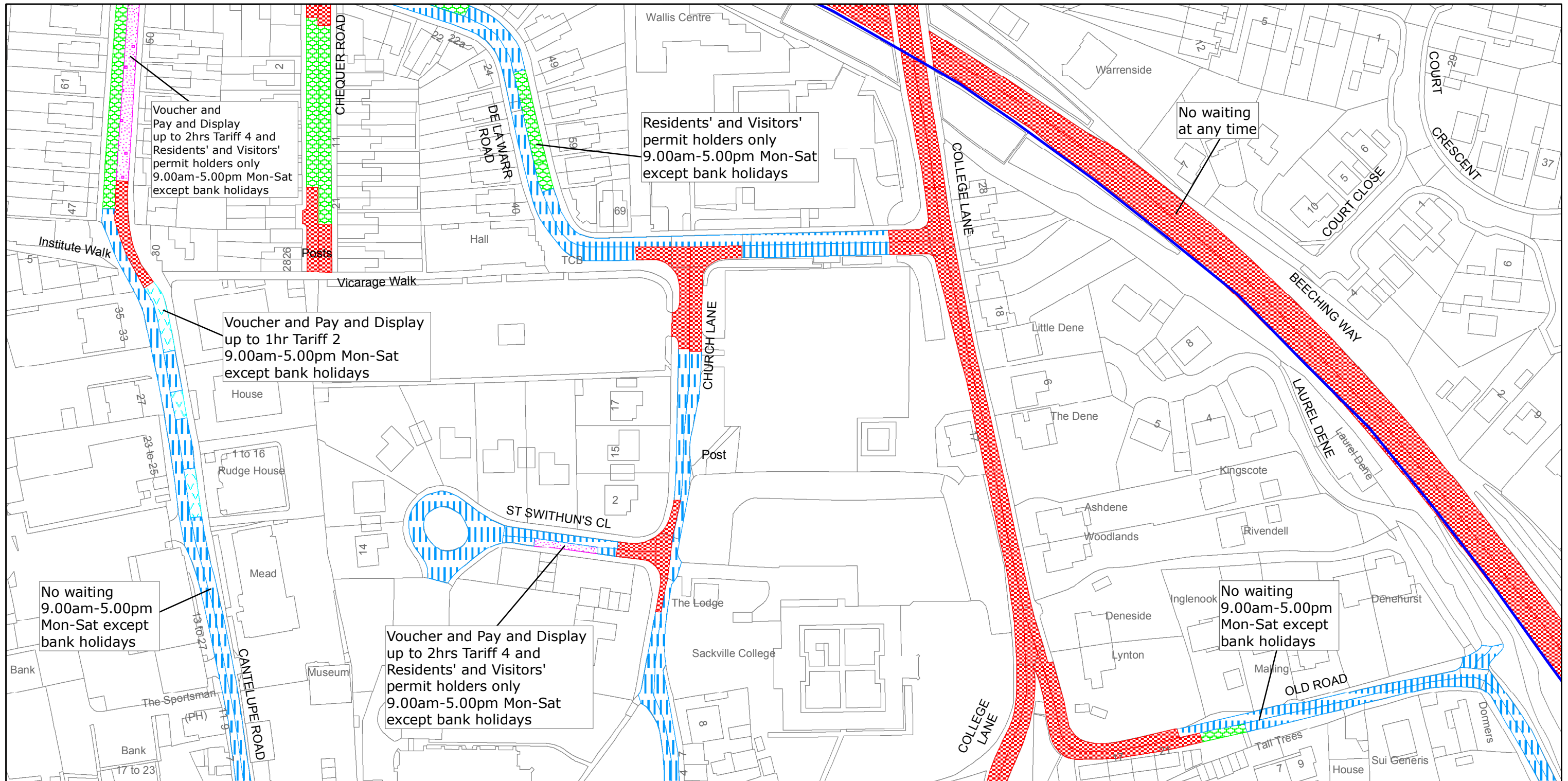
Reproduced from or based upon 2009 Ordnance Survey mapping with permission of the Controller of HMSO (c) Crown Copyright reserved.
Unauthorised reproduction infringes Crown copyright and may lead to prosecution or civil proceedings West Sussex County Council Licence No. 100023447

FILE REF NO: TQ3938SEN

SHEET ISSUE NO 4
SHEET ACTIVE FROM - 02/09/2013



SCALE:
1:1250
at A3 size



West Sussex County Council
 Infrastructure
 The Grange
 Tower Street
 Chichester
 West Sussex
 PO19 1RH

MID SUSSEX DISTRICT: EAST GRINSTEAD
 WAITING RESTRICTIONS

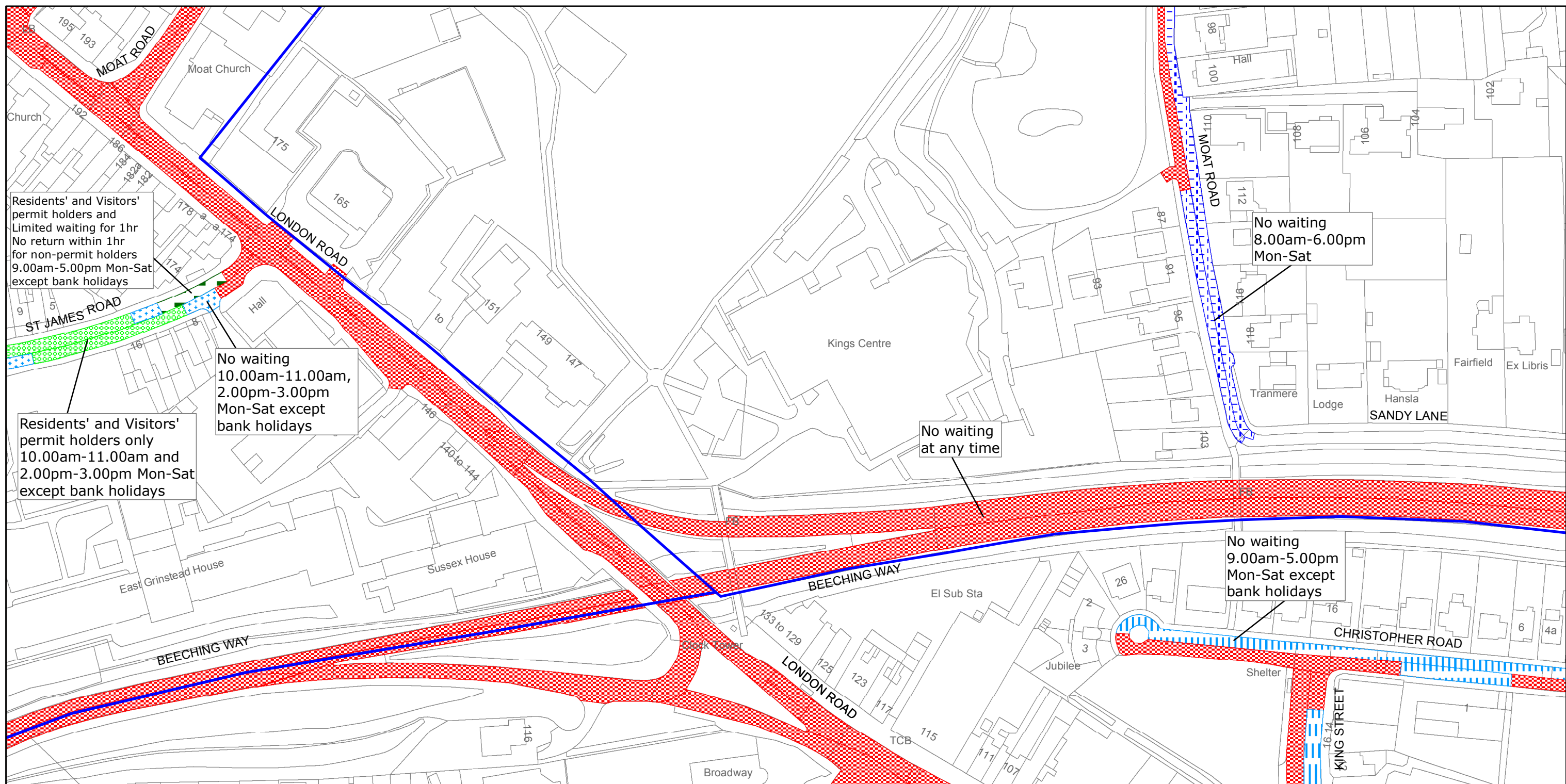
Reproduced from or based upon 2009 Ordnance Survey mapping with permission of the Controller of HMSO (c) Crown Copyright reserved.
 Unauthorised reproduction infringes Crown copyright and may lead to prosecution or civil proceedings West Sussex County Council Licence No. 100023447

FILE REF NO:
 TQ3938SES

SHEET ISSUE NO 4
 SHEET ACTIVE FROM - 02/09/2013



SCALE:
 1:1250
 at A3 size



West Sussex County Council
Infrastructure
The Grange
Tower Street
Chichester
West Sussex
PO19 1RH

MID SUSSEX DISTRICT: EAST GRINSTEAD
WAITING RESTRICTIONS

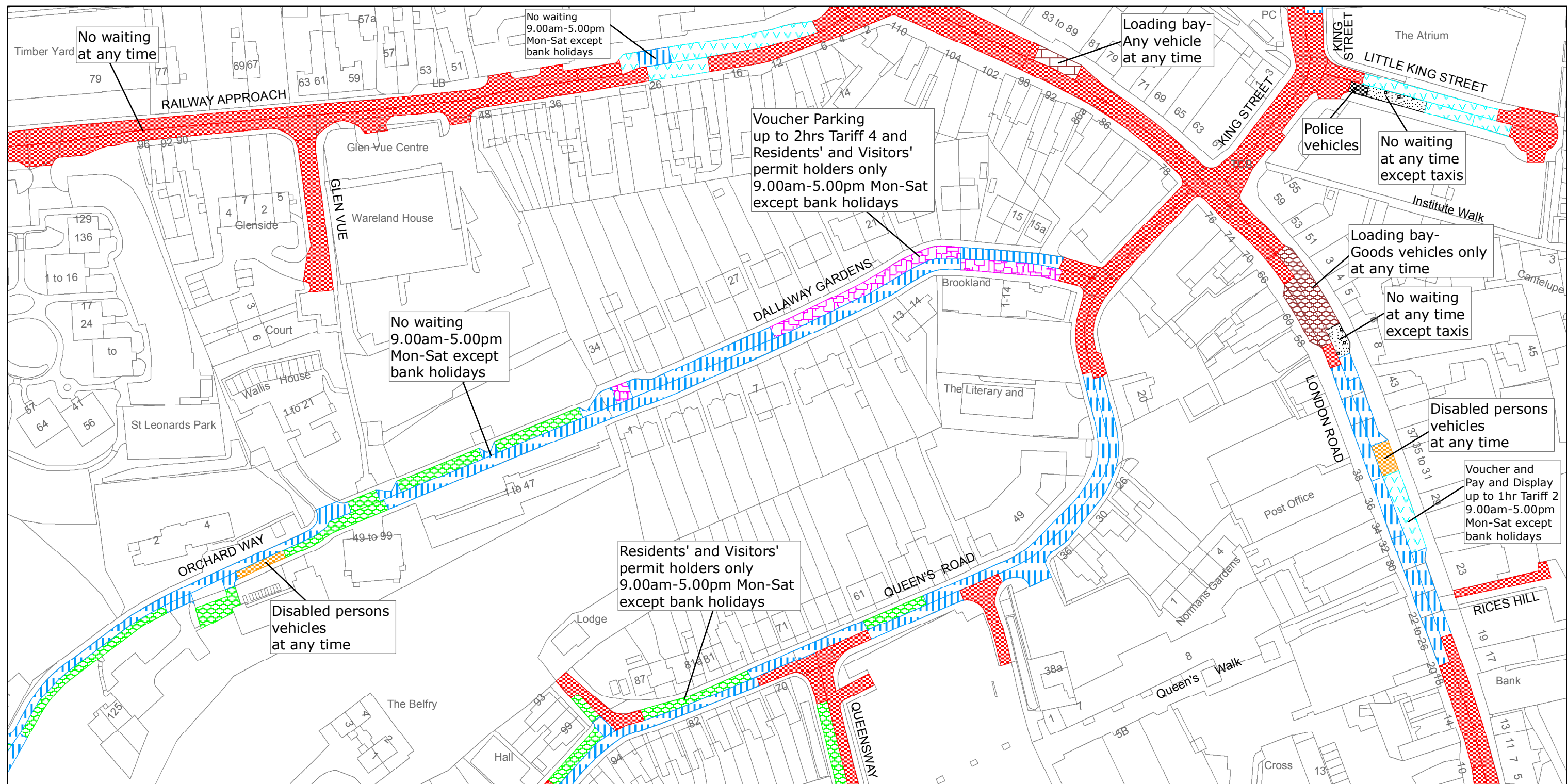
Reproduced from or based upon 2009 Ordnance Survey mapping with permission of the Controller of HMSO (c) Crown Copyright reserved.
Unauthorised reproduction infringes Crown copyright and may lead to prosecution or civil proceedings West Sussex County Council Licence No. 100023447

FILE REF NO:
TQ3938SWN

SHEET ISSUE NO 4
SHEET ACTIVE FROM - 02/09/2013



SCALE:
1:1250
at A3 size



West Sussex County Council
Infrastructure
The Grange
Tower Street
Chichester
West Sussex
PO19 1RH

MID SUSSEX DISTRICT: EAST GRINSTEAD WAITING RESTRICTIONS

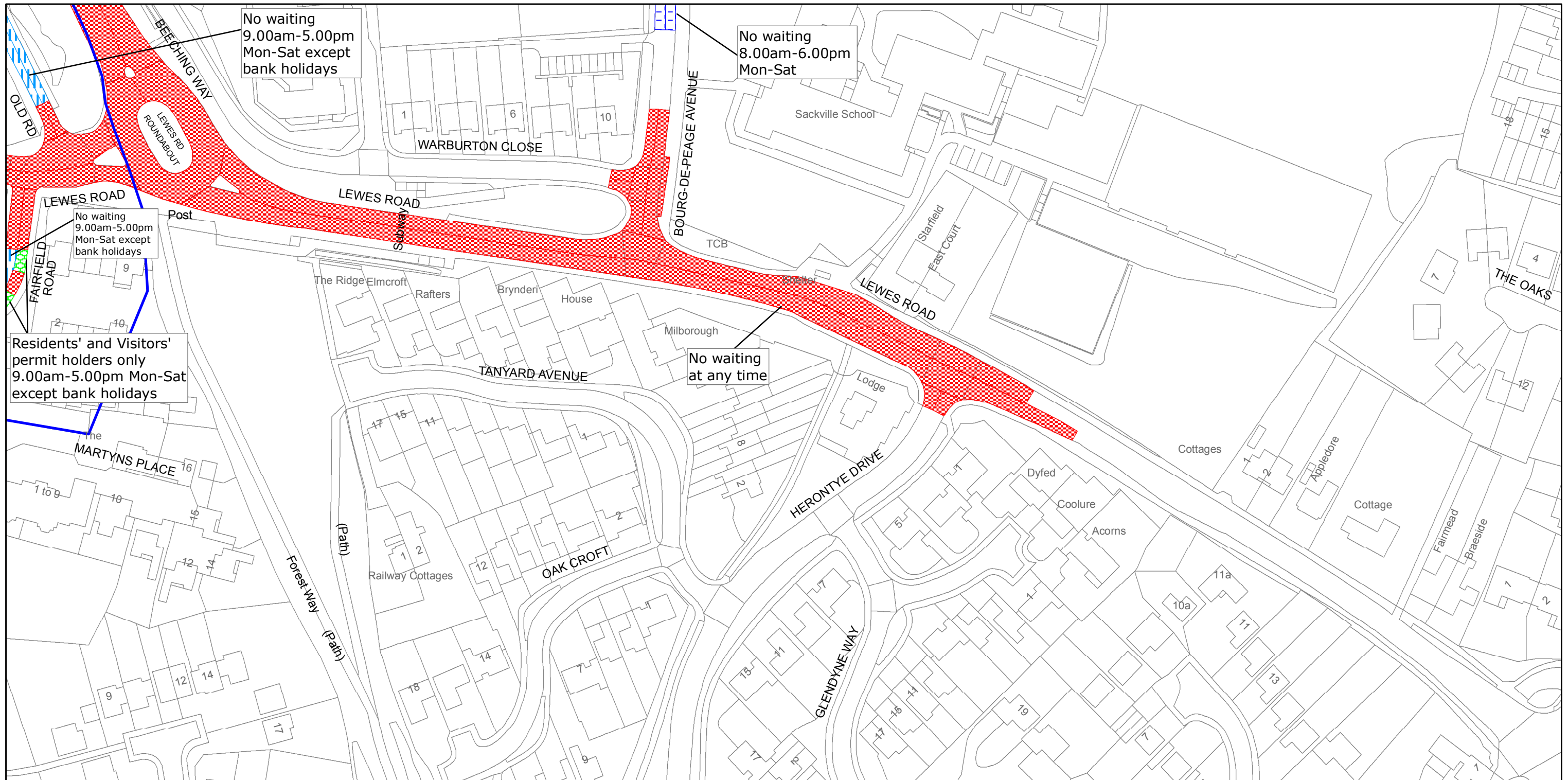
Reproduced from or based upon 2009 Ordnance Survey mapping with permission of the Controller of HMSO (c) Crown Copyright reserved.
Unauthorised reproduction infringes Crown copyright and may lead to prosecution or civil proceedings West Sussex County Council Licence No. 100023447

FILE REF NO:
TQ3938SWS

SHEET ISSUE NO 4
SHEET ACTIVE FROM - 02/09/2013



SCALE:
1:1250
at A3 size



West Sussex County Council
Infrastructure
The Grange
Tower Street
Chichester
West Sussex
PO19 1RH

MID SUSSEX DISTRICT: EAST GRINSTEAD
WAITING RESTRICTIONS

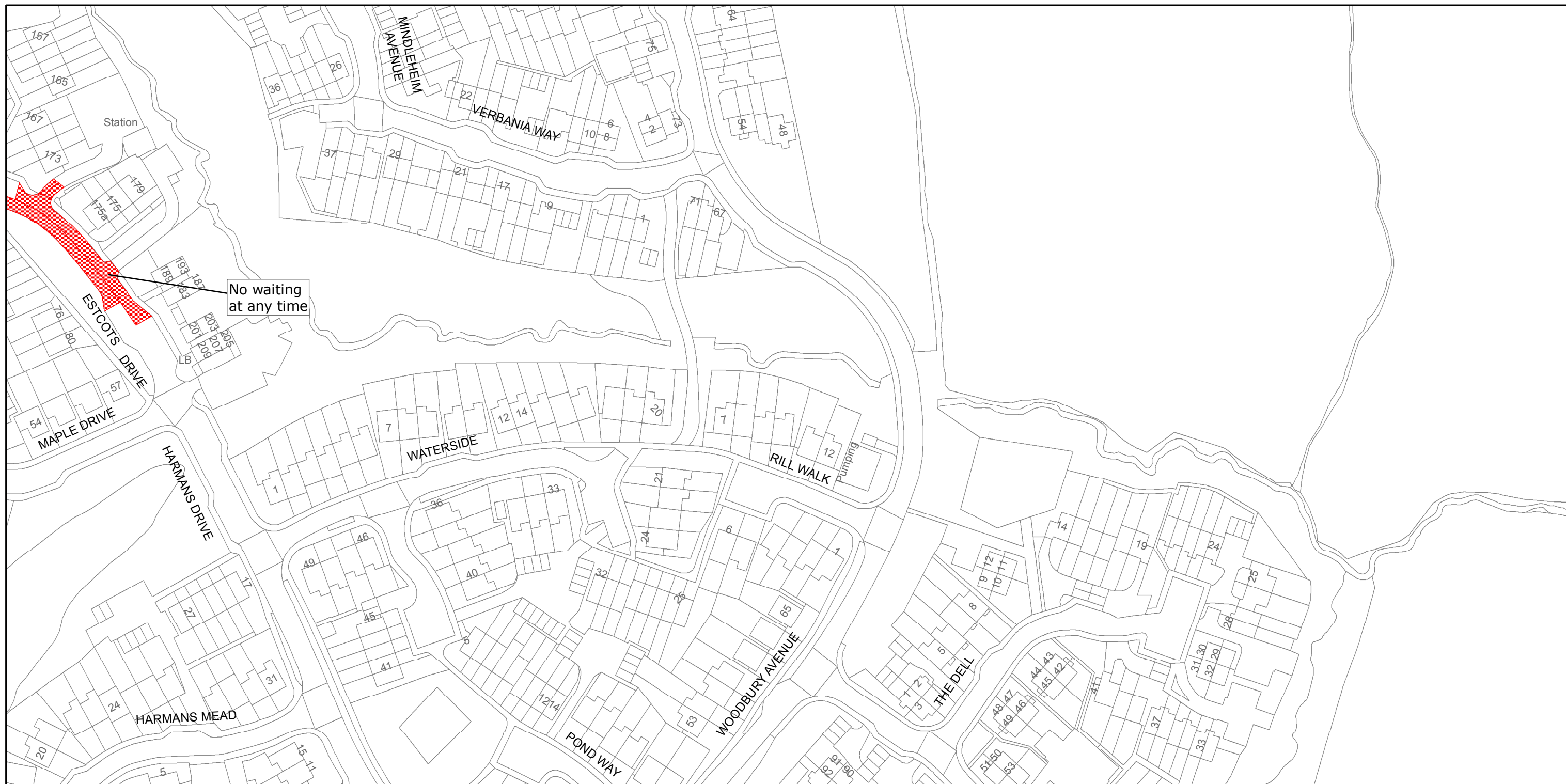
Reproduced from or based upon 2009 Ordnance Survey mapping with permission of the Controller of HMSO (c) Crown Copyright reserved.
Unauthorised reproduction infringes Crown copyright and may lead to prosecution or civil proceedings West Sussex County Council Licence No. 100023447

FILE REF NO:
TQ4037NWN

SHEET ISSUE NO 4
SHEET ACTIVE FROM - 02/09/2013



SCALE:
1:1250
at A3 size



West Sussex County Council
Infrastructure
The Grange
Tower Street
Chichester
West Sussex
PO19 1RH

MID SUSSEX DISTRICT: EAST GRINSTEAD
WAITING RESTRICTIONS

Reproduced from or based upon 2009 Ordnance Survey mapping with permission of the Controller of HMSO (c) Crown Copyright reserved.
Unauthorised reproduction infringes Crown copyright and may lead to prosecution or civil proceedings West Sussex County Council Licence No. 100023447

FILE REF NO:
TQ4038SEN

SHEET ISSUE NO 1
SHEET ACTIVE FROM - 02/09/2013



SCALE:
1:1250
at A3 size



West Sussex County Council
Infrastructure
The Grange
Tower Street
Chichester
West Sussex
PO19 1RH

MID SUSSEX DISTRICT: EAST GRINSTEAD
WAITING RESTRICTIONS

Reproduced from or based upon 2009 Ordnance Survey mapping with permission of the Controller of HMSO (c) Crown Copyright reserved.
Unauthorised reproduction infringes Crown copyright and may lead to prosecution or civil proceedings West Sussex County Council Licence No. 100023447

FILE REF NO:
TQ4038SWN

SHEET ISSUE NO 3
SHEET ACTIVE FROM - 02/09/2013



SCALE:
1:1250
at A3 size