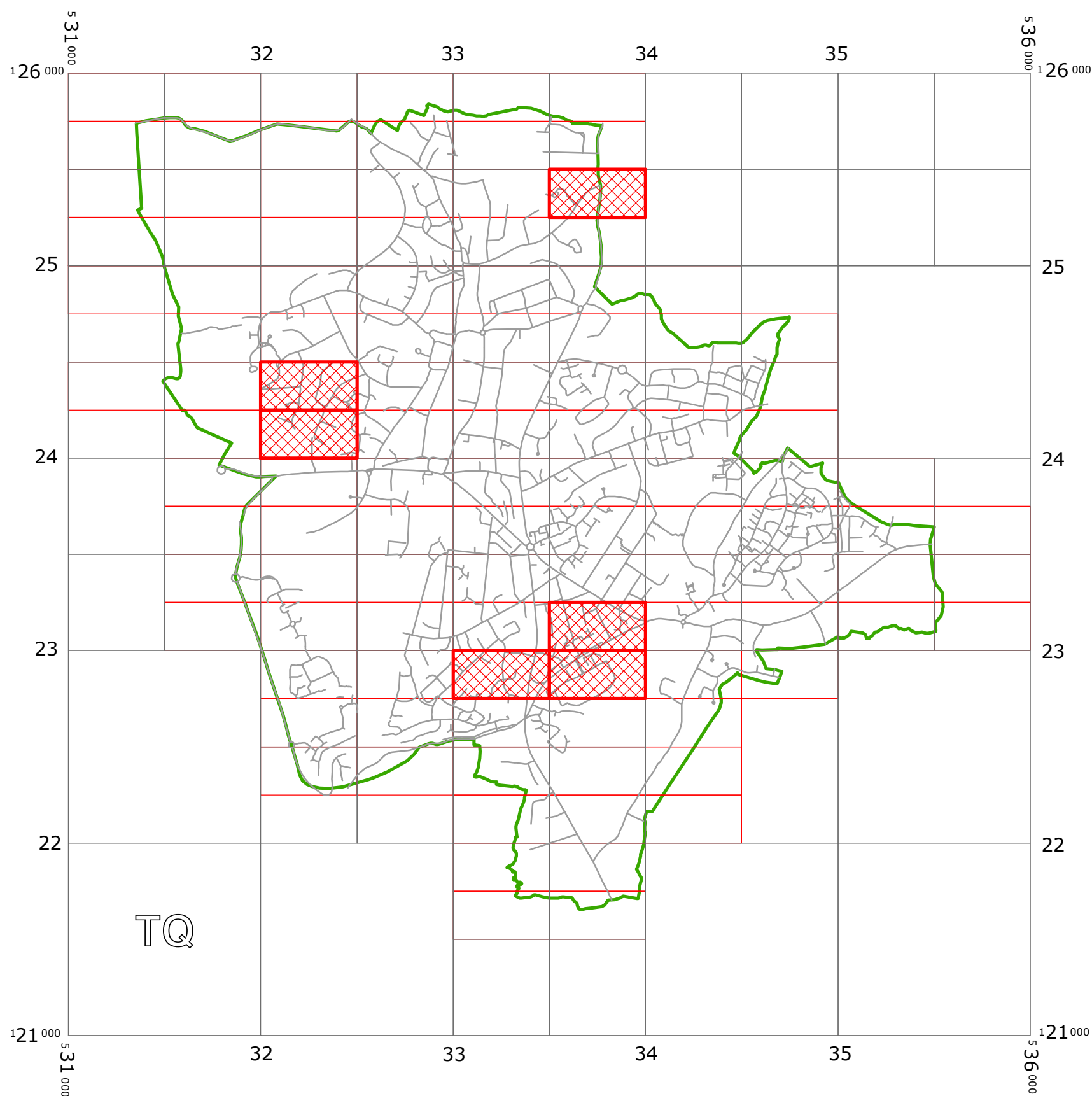







WEST SUSSEX COUNTY COUNCIL
((MID SUSSEX DISTRICT) (PARKING PLACES AND TRAFFIC REGULATION)
(CONSOLIDATION NO. 2) ORDER 2006)
(GANDER HILL & VARIOUS ROADS AMENDMENT) ORDER 2013

HAYWARDS HEATH: LOCATION OF WAITING RESTRICTIONS



KEY:

-  LOCATION OF WAITING RESTRICTIONS
-  PARKING TILE GRID
-  OS TILE GRID
-  PARISH BOUNDARY
-  ROAD NETWORK



West Sussex County Council
Infrastructure
The Grange
Tower Street
Chichester
West Sussex
PO19 1RH

WEST SUSSEX COUNTY COUNCIL
(MID SUSSEX DISTRICT)
(PARKING PLACES AND TRAFFIC REGULATION)
(CONSOLIDATION No.2) ORDER 2006)
(GANDER HILL & VARIOUS ROADS AMENDMENT)
ORDER 2013
LOCATION OF WAITING RESTRICTIONS





Reproduced from or based upon 2010 Ordnance Survey mapping with permission of the Controller of HMSO (c) Crown Copyright reserved. Unauthorised reproduction infringes Crown copyright and may lead to prosecution or civil proceedings West Sussex County Council Licence No. 100023447

SCALE: 1:25,000
DATE: 22/07/2013

Key for Waiting Restrictions

All areas over which the provision of the orders apply are defined by the shaded areas as shown on the following plans plus a contiguous area not indicated on the plans of verge and/or footway between the carriageway edge and the highway boundary. The plans in this schedule are based upon grid references of the Ordnance Survey National Grid defined by the OSGB 36 triangulation.

Prohibition of waiting

101		check	No waiting at any time
126		z_circle	No waiting 9.00am-10.00am, 1.00pm-2.00pm Mon-Fri

WEST SUSSEX COUNTY COUNCIL
((MID SUSSEX DISTRICT) (PARKING PLACES AND TRAFFIC REGULATION)
(CONSOLIDATION NO.2) ORDER 2006)
(GANDER HILL & VARIOUS ROADS AMENDMENT) ORDER 2013

West Sussex County Council in exercise of their powers under Sections 1 (1) 2 (1) and (2), 4 (2), 45, 46, 49 and 53 and Part IV of Schedule 9 of the Road Traffic Regulation Act 1984 "the Act" as amended and of all other enabling powers and after consultation with the chief officer of police in accordance with Part III of Schedule 9 to the Act hereby make the following Order:-

1. This Order shall come into operation on the 22nd day of July 2013 and may be cited as "West Sussex County Council ((Mid Sussex District) (Parking Places and Traffic Regulation) (Consolidation No. 2) Order 2006) (Gander Hill & Various Raods Amendment) Order 2013."
2. The "West Sussex County Council (Mid Sussex District) (Parking Places and Traffic Regulation) (Consolidation No.2) Order 2006" is hereby amended by deletion from it of the plans specified in the First Schedule to this Order and the substitution of the plans attached in the Second Schedule to this Order.

FIRST SCHEDULE
Plans to be revoked

TQ3224SWN (Sheet Issue No. 3)
TQ3224SWS (Sheet Issue No. 3)
TQ3322NEN (Sheet Issue No.2)
TQ3322NWN (Sheet Issue No. 4)
TQ3323SES (Sheet Issue No. 5)
TQ3325SEN (Sheet Issue No. 3)

SECOND SCHEDULE
Plans to be substituted
(as attached)

TQ3224SWN (Sheet Issue No. 4)
TQ3224SWS (Sheet Issue No. 4)
TQ3322NEN (Sheet Issue No. 3)
TQ3322NWN (Sheet Issue No. 5)
TQ3323SES (Sheet Issue No. 6)
TQ3325SEN (Sheet Issue No. 4)

The COMMON SEAL of WEST SUSSEX
COUNTY COUNCIL was hereto affixed

the SIXTEENTH day of July 2013
in the presence of


Authorised Signatory

I HEREBY CERTIFY THIS TO
BE A TRUE COPY OF THE
ORIGINAL DOCUMENT

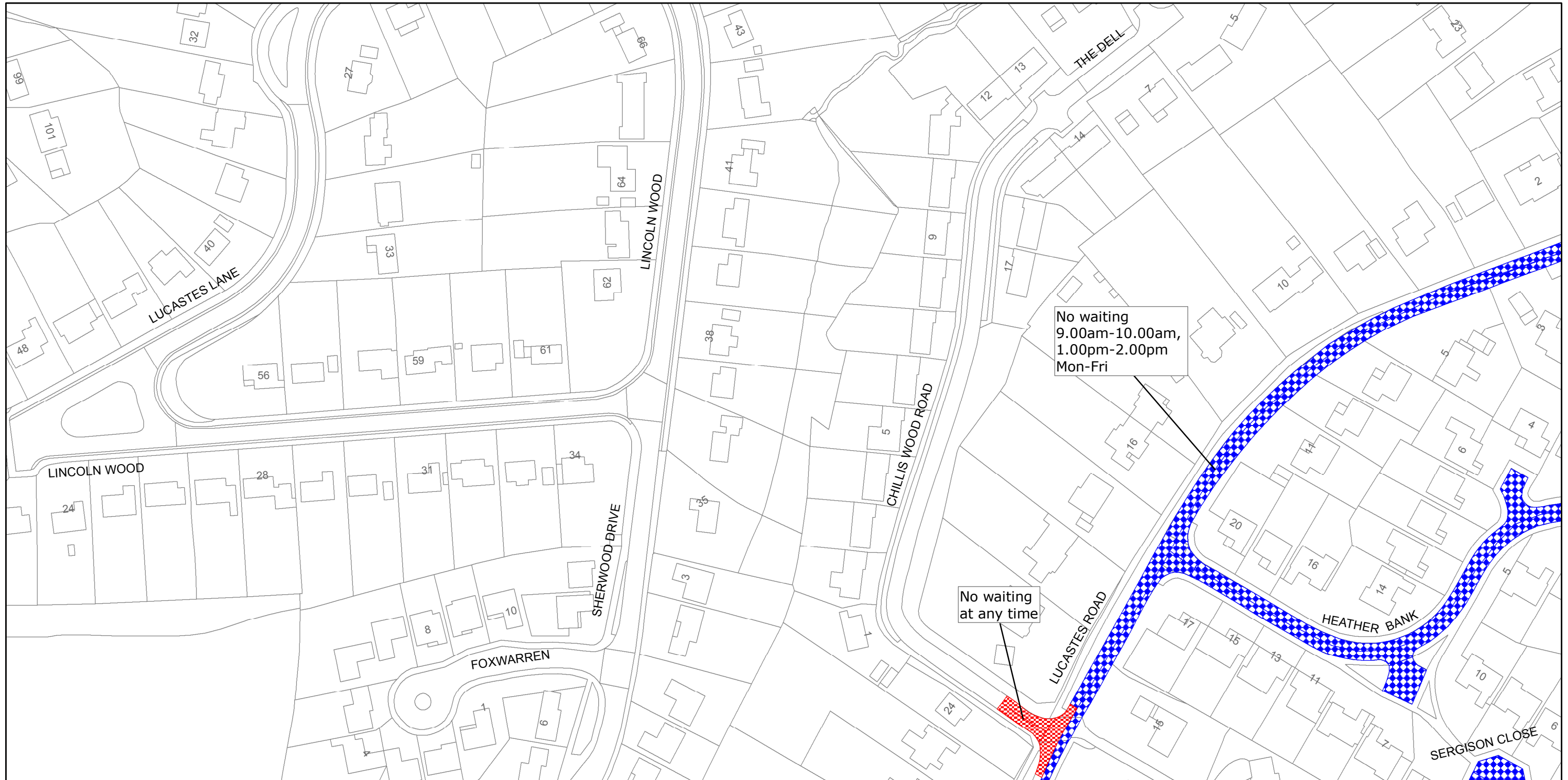
Authorised Officer

WEST SUSSEX COUNTY COUNCIL

TRO/CMS1030/RC



04/08 DELEGATED AUTHORITY



West Sussex County Council
Infrastructure
The Grange
Tower Street
Chichester
West Sussex
PO19 1RH

MID SUSSEX DISTRICT: HAYWARDS HEATH
WAITING RESTRICTIONS

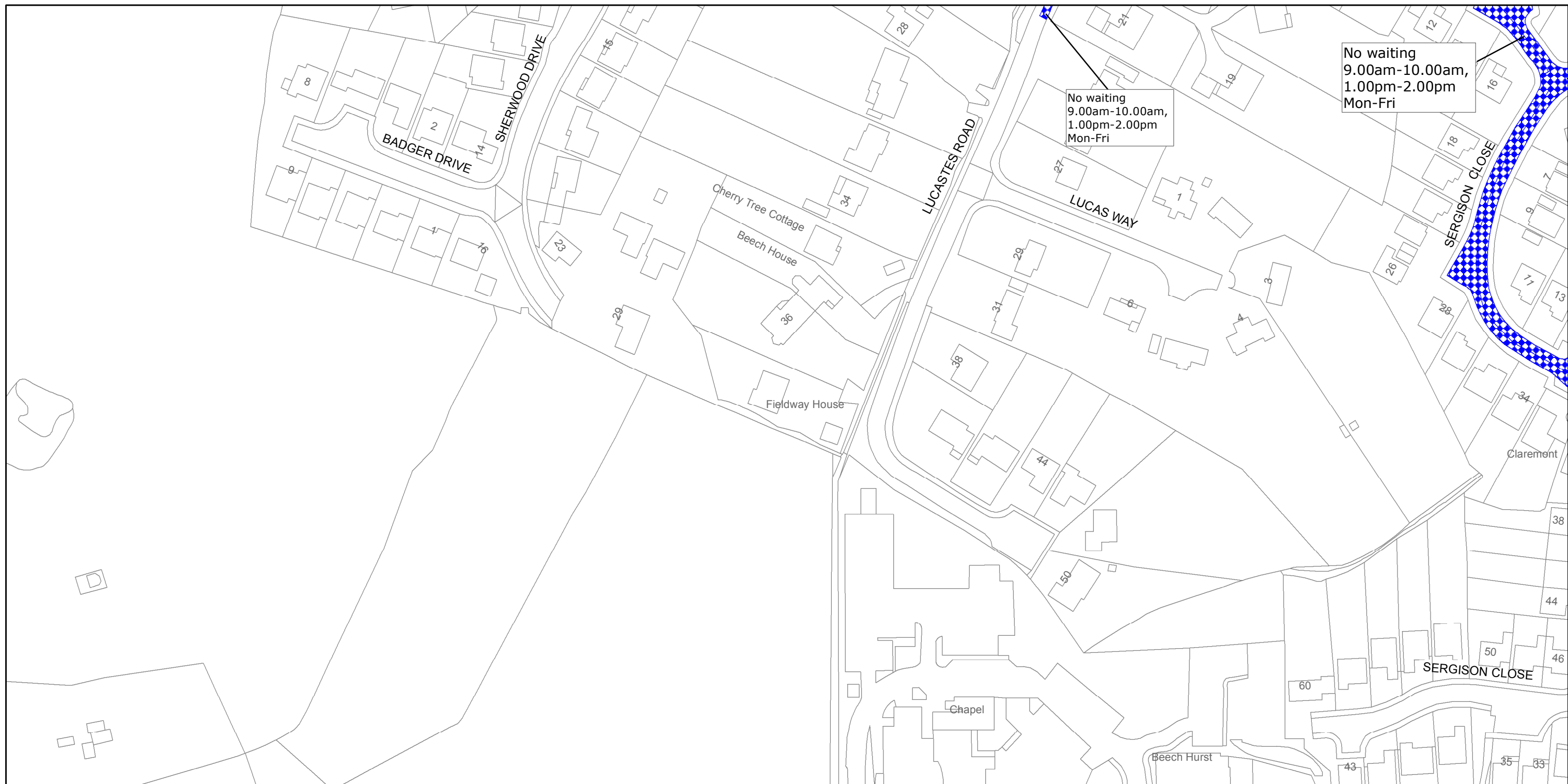
Reproduced from or based upon 2009 Ordnance Survey mapping with permission of the Controller of HMSO (c) Crown Copyright reserved.
Unauthorised reproduction infringes Crown copyright and may lead to prosecution or civil proceedings West Sussex County Council Licence No. 100023447

FILE REF NO:
TQ3224SWN

SHEET ISSUE NO 4
SHEET ACTIVE FROM -22/07/2013



SCALE:
1:1250
at A3 size



West Sussex County Council
Infrastructure
The Grange
Tower Street
Chichester
West Sussex
PO19 1RH

MID SUSSEX DISTRICT: HAYWARDS HEATH
WAITING RESTRICTIONS

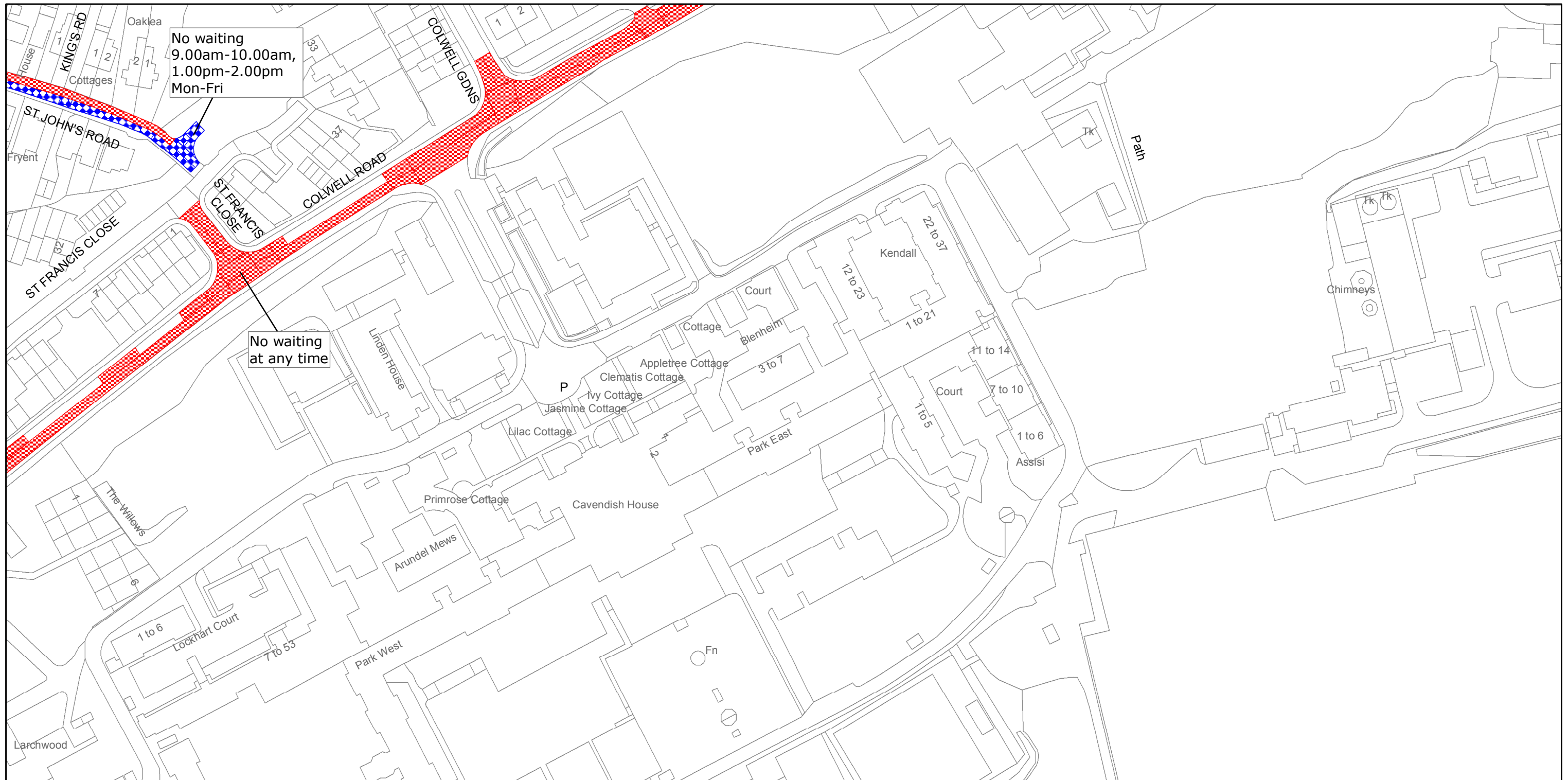
Reproduced from or based upon 2009 Ordnance Survey mapping with permission of the Controller of HMSO (c) Crown Copyright reserved.
Unauthorised reproduction infringes Crown copyright and may lead to prosecution or civil proceedings West Sussex County Council Licence No. 100023447

FILE REF NO:
TQ3224SWS

SHEET ISSUE NO 4
SHEET ACTIVE FROM -22/07/2013



SCALE:
1:1250
at A3 size



West Sussex County Council
Infrastructure
The Grange
Tower Street
Chichester
West Sussex
PO19 1RH

MID SUSSEX DISTRICT: HAYWARDS HEATH
WAITING RESTRICTIONS

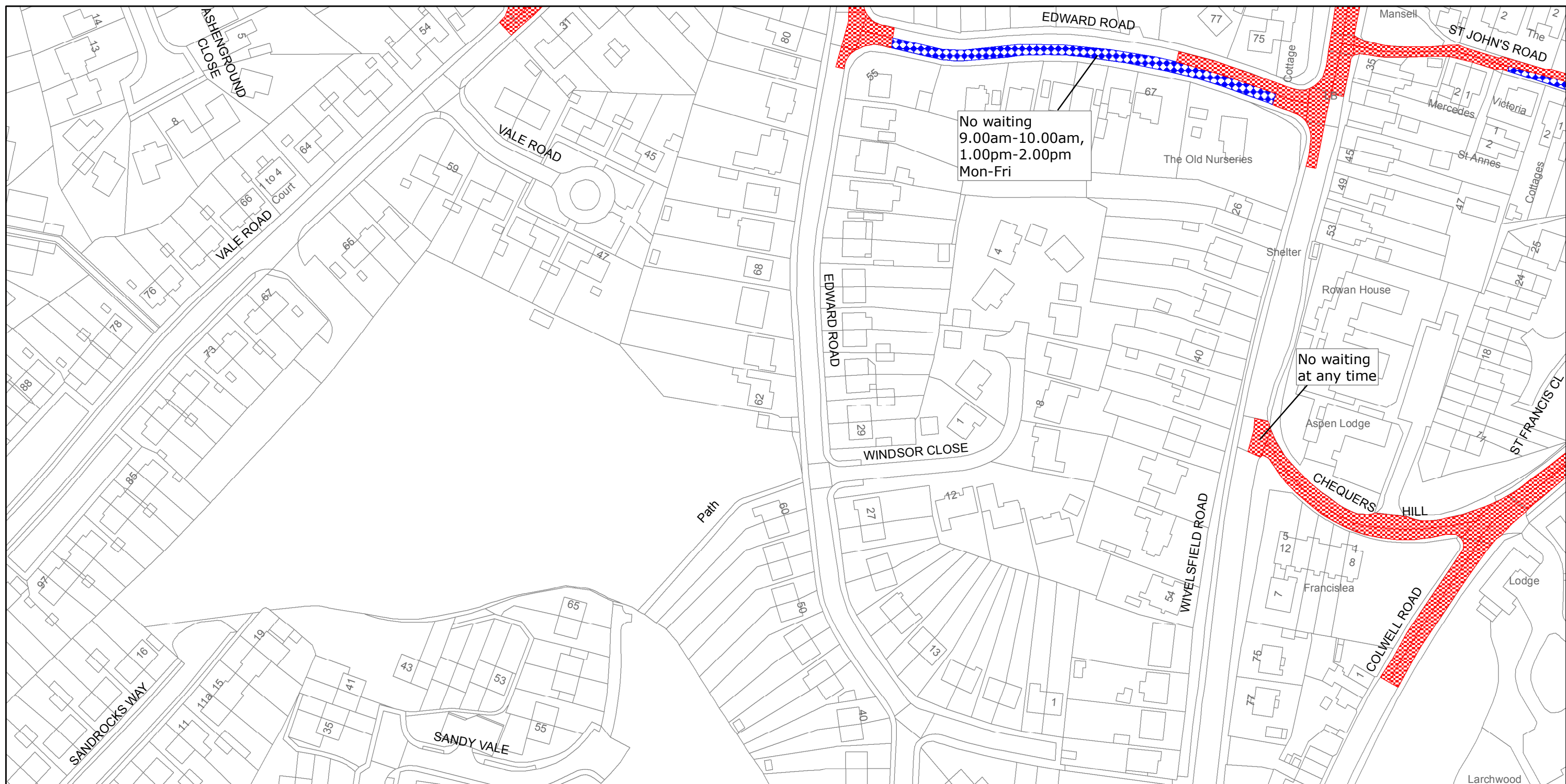
Reproduced from or based upon 2009 Ordnance Survey mapping with permission of the Controller of HMSO (c) Crown Copyright reserved.
Unauthorised reproduction infringes Crown copyright and may lead to prosecution or civil proceedings West Sussex County Council Licence No. 100023447

FILE REF NO:
TQ3322NEN

SHEET ISSUE NO 3
SHEET ACTIVE FROM -22/07/2013



SCALE:
1:1250
at A3 size



West Sussex County Council
Infrastructure
The Grange
Tower Street
Chichester
West Sussex
PO19 1RH

MID SUSSEX DISTRICT: HAYWARDS HEATH
WAITING RESTRICTIONS

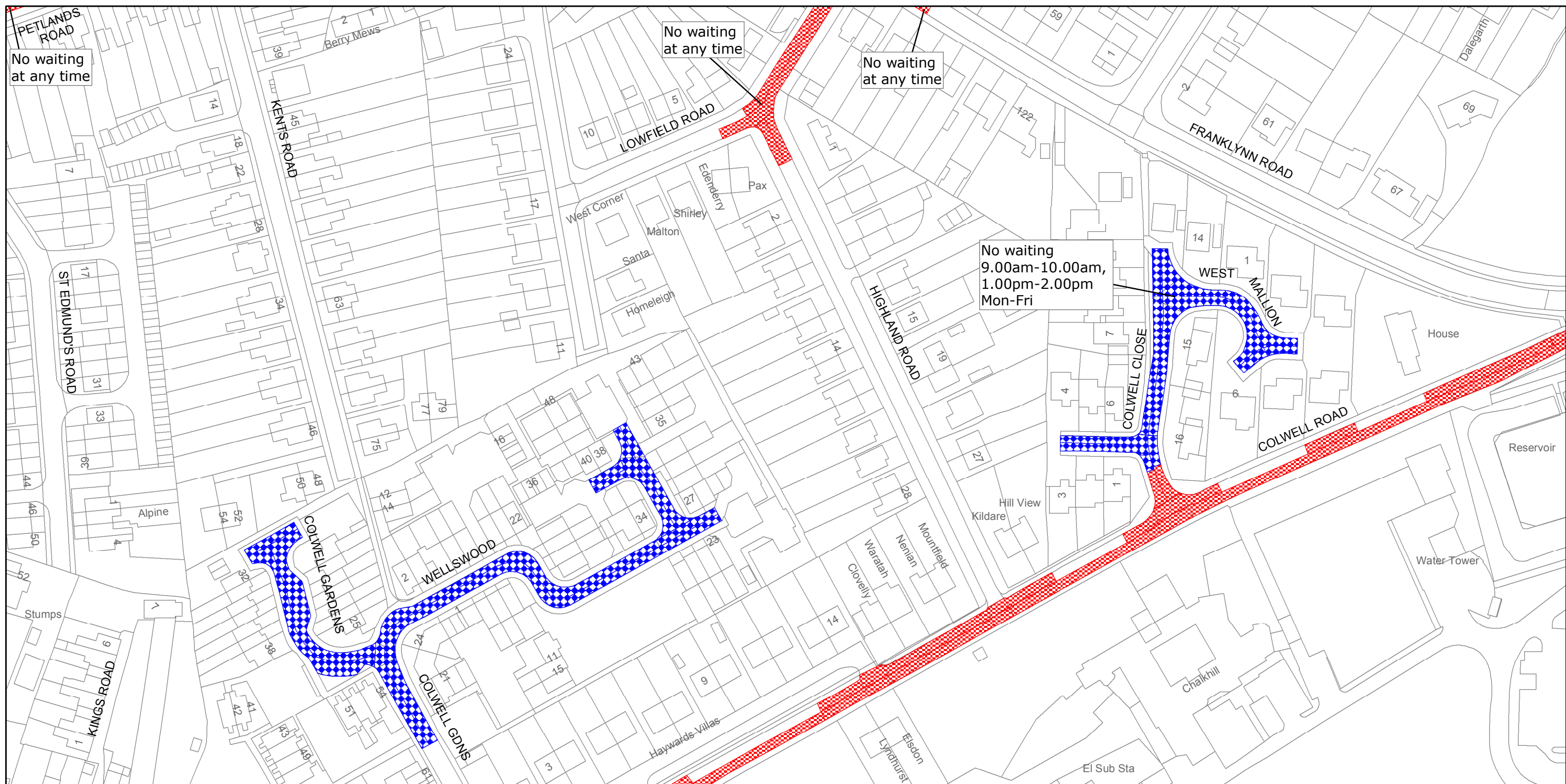
Reproduced from or based upon 2009 Ordnance Survey mapping with permission of the Controller of HMSO (c) Crown Copyright reserved.
Unauthorised reproduction infringes Crown copyright and may lead to prosecution or civil proceedings West Sussex County Council Licence No. 100023447

FILE REF NO:
TQ3322NWN

SHEET ISSUE NO 5
SHEET ACTIVE FROM -22/07/2013



SCALE:
1:1250
at A3 size



West Sussex County Council
Infrastructure
The Grange
Tower Street
Chichester
West Sussex
PO19 1RH

MID SUSSEX DISTRICT: HAYWARDS HEATH WAITING RESTRICTIONS

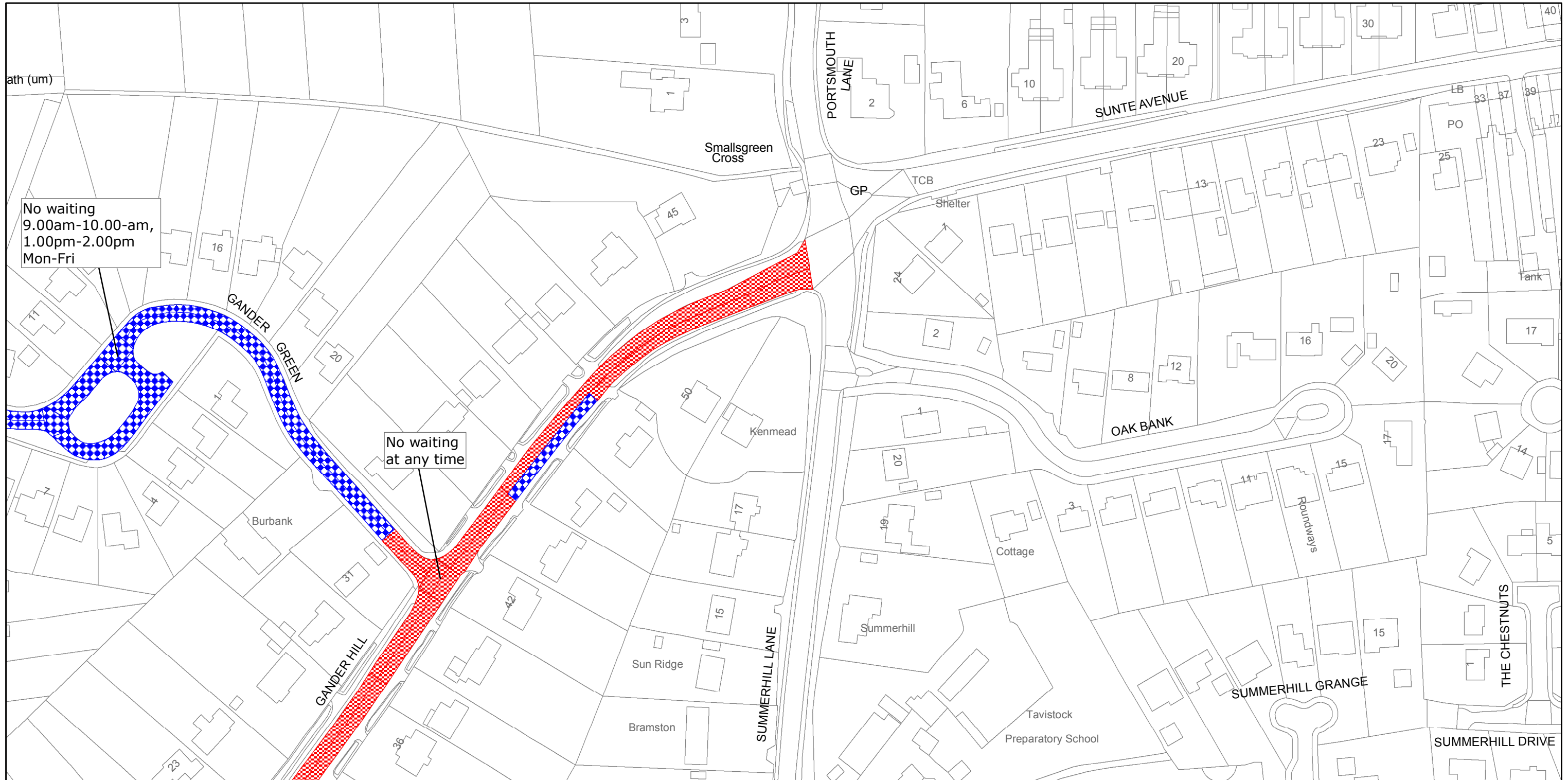
Reproduced from or based upon 2009 Ordnance Survey mapping with permission of the Controller of HMSO (c) Crown Copyright reserved.
Unauthorised reproduction infringes Crown copyright and may lead to prosecution or civil proceedings West Sussex County Council Licence No. 100023447

FILE REF NO:
TQ3323SES

SHEET ISSUE NO 6
SHEET ACTIVE FROM -22/07/2013



SCALE:
1:1250
at A3 size



West Sussex County Council
Infrastructure
The Grange
Tower Street
Chichester
West Sussex
PO19 1RH

MID SUSSEX DISTRICT: HAYWARDS HEATH
WAITING RESTRICTIONS

Reproduced from or based upon 2009 Ordnance Survey mapping with permission of the Controller of HMSO (c) Crown Copyright reserved.
Unauthorised reproduction infringes Crown copyright and may lead to prosecution or civil proceedings West Sussex County Council Licence No. 100023447

FILE REF NO:
TQ3325SEN

SHEET ISSUE NO 4
SHEET ACTIVE FROM -22/07/2013



SCALE:
1:1250
at A3 size