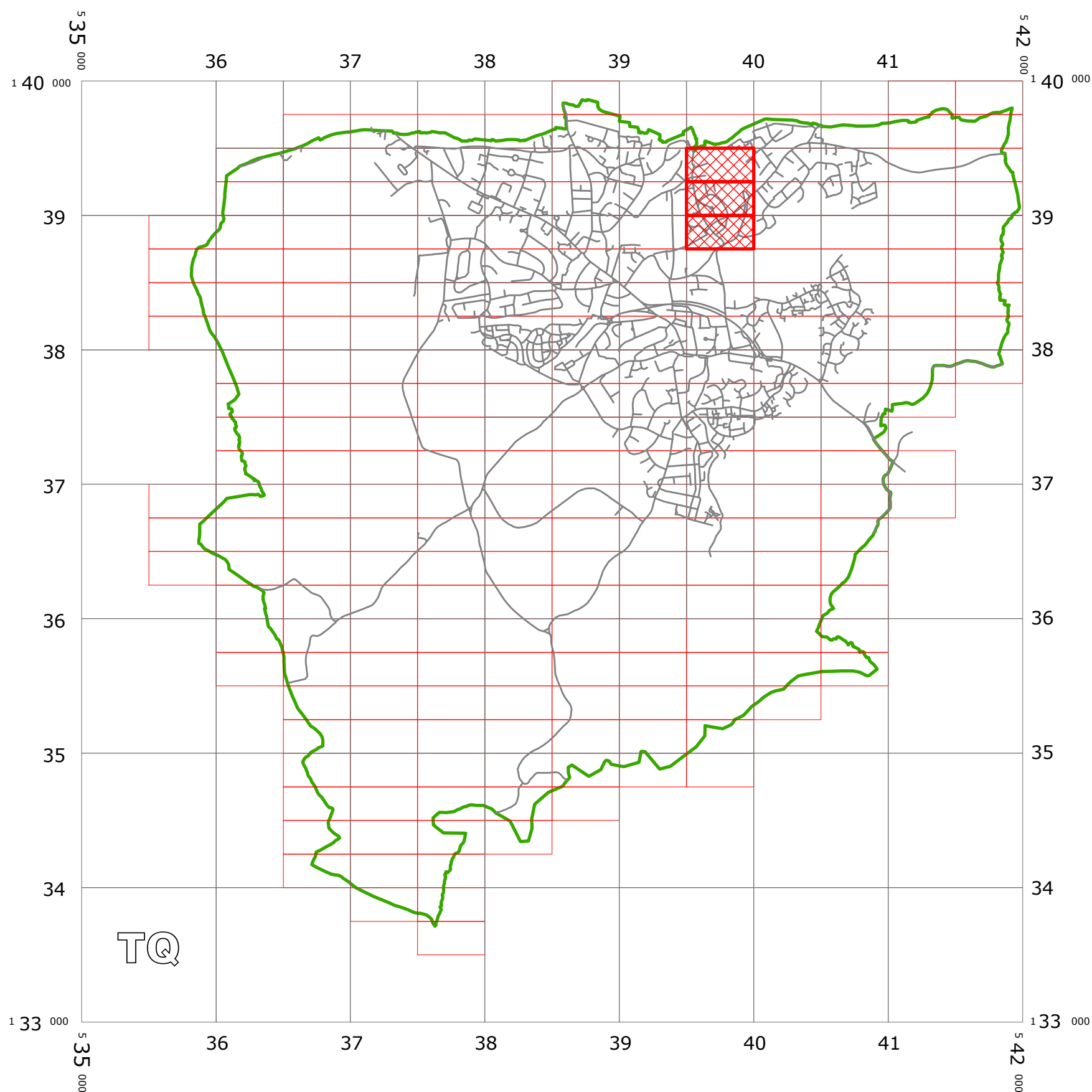







WEST SUSSEX COUNTY COUNCIL
((MID SUSSEX DISTRICT) (PARKING PLACES AND TRAFFIC REGULATION)
(CONSOLIDATION NO.2) ORDER 2006)
(BLACKWELL FARM ROAD AMENDMENT) ORDER 2013

EAST GRINSTEAD: LOCATION OF WAITING RESTRICTIONS



KEY:

-  LOCATION OF WAITING RESTRICTIONS
-  PARKING TILE GRID
-  OS TILE GRID
-  PARISH BOUNDARY
-  ROAD NETWORK



West Sussex County Council
Infrastructure
The Grange
Tower Street
Chichester
West Sussex
PO19 1RH

WEST SUSSEX COUNTY COUNCIL
((MID SUSSEX DISTRICT)
(PARKING PLACES AND TRAFFIC REGULATION)
(CONSOLIDATION No.2) ORDER 2006)
(BLACKWELL FARM ROAD AMENDMENT) ORDER 2013
LOCATION OF WAITING RESTRICTIONS



Reproduced from or based upon 2010 Ordnance Survey mapping with permission of the Controller of HMSO (c) Crown Copyright reserved. Unauthorised reproduction infringes Crown copyright and may lead to prosecution or civil proceedings West Sussex County Council Licence No. 100023447

SCALE: 1:35,000
DATE: 21/01/2013

Key for waiting restrictions

All areas over which the provision of the orders apply are defined by the shaded areas as shown on the following plans plus a contiguous area not indicated on the plans of verge and/or footway between the carriageway edge and the highway boundary. The plans in this schedule are based upon grid references of the Ordnance Survey National Grid defined by the OSGB 36 triangulation.

Prohibition of waiting

101



check

No waiting at any time

Specified Vehicles

830



check

Disabled persons vehicles at any time

Clearways

1110



usgs677

School Keep Clear No stopping 8.00am-5.00pm Mon-Fri



District Boundary

5607

1. This Order shall come into operation on the 21ST day of January 2013 and may be cited as "West Sussex County Council (Mid Sussex District) (Parking Places and Traffic Regulation) (Consolidation) Order 2006) (Blackwell Farm Road Amendment) Order 2013."
2. The "West Sussex County Council (Mid Sussex District) (Parking Places and Traffic Regulation) (Consolidation) Order 2006", "the Order" is hereby amended by the deletion from it of the plans specified in the First Schedule to this Order and the substitution of the plans attached in the Second Schedule to this Order

TQ3938NEN (Sheet Issue No. 2)
TQ3939SEN (Sheet Issue No. 2)
TQ3939SES (Sheet Issue No. 3)

TQ3938NEN (Sheet Issue No. 3)
TQ3939SEN (Sheet Issue No. 3)
TQ3939SES (Sheet Issue No. 4)

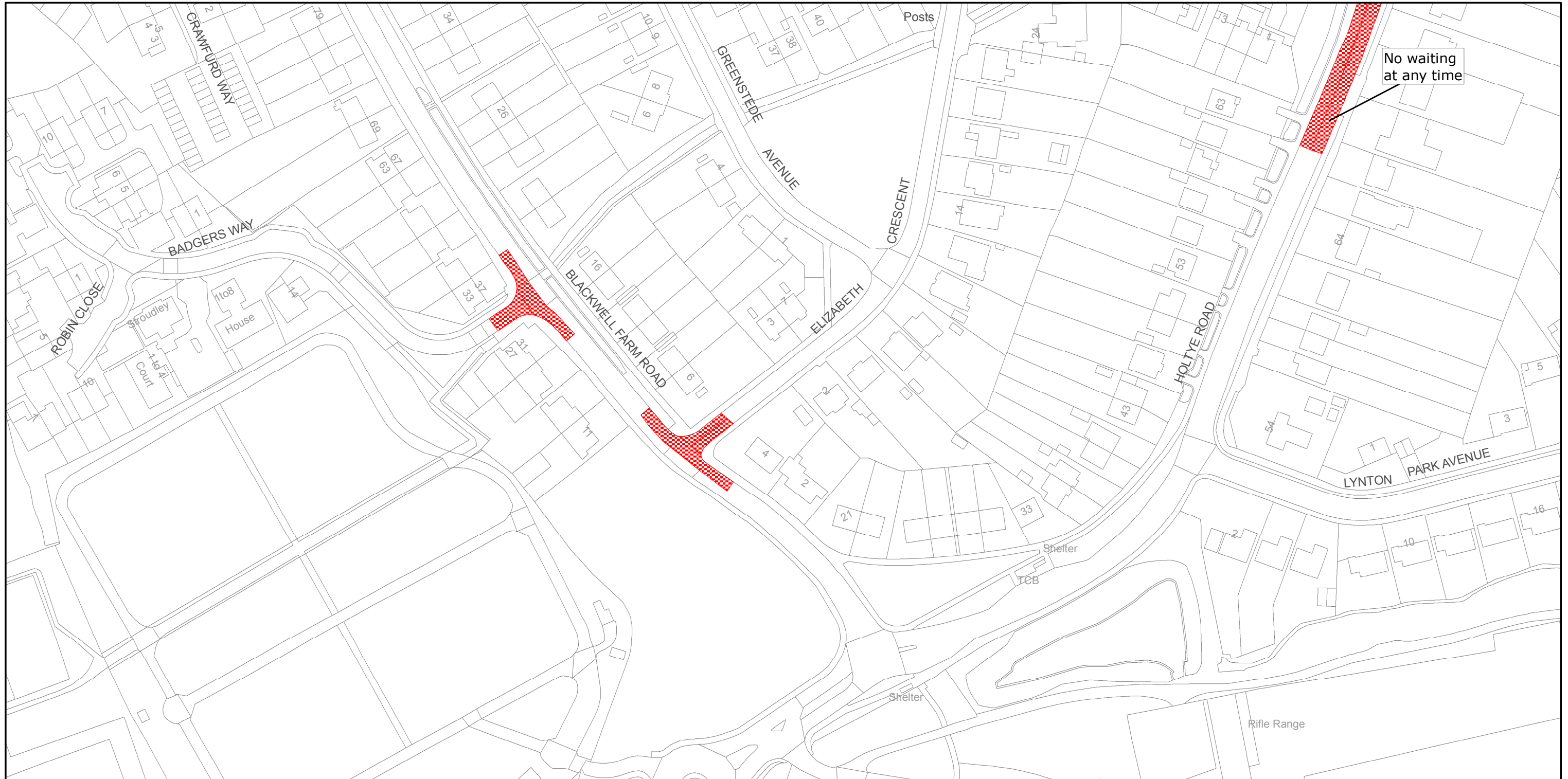

Authorised Signatory

)
)
)
)
) (L.S.)
)
)
)
)



o HCS DELEGATED AUTHORITY

TRO/NMS017/RC



West Sussex County Council
Communities & Infrastructure
The Grange
Tower Street
Chichester
West Sussex
PO19 1RH

MID SUSSEX DISTRICT: EAST GRINSTEAD

WAITING RESTRICTIONS

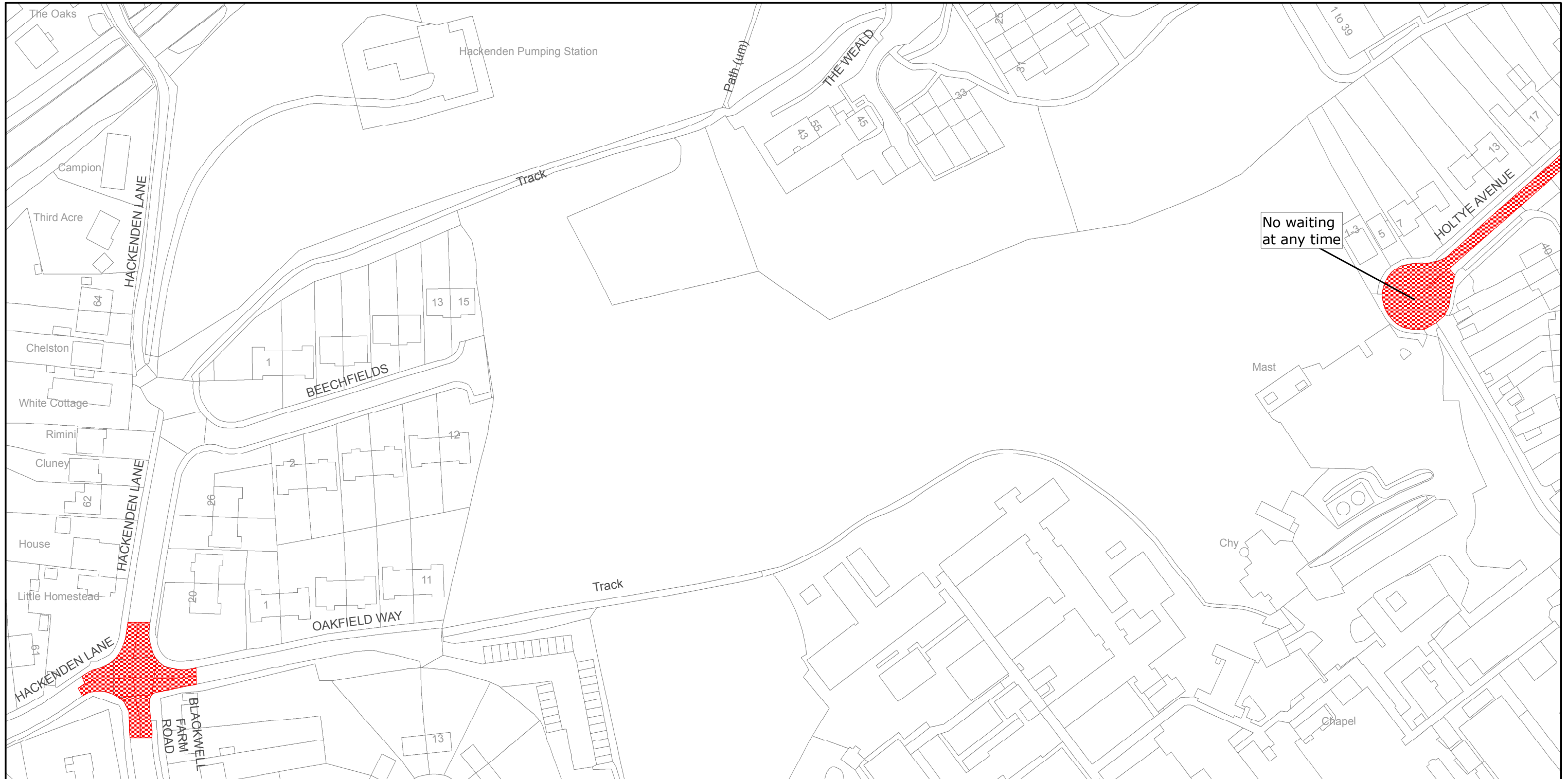
Reproduced from or based upon 2010 Ordnance Survey mapping with permission of the Controller of HMSO (c) Crown Copyright reserved.
Unauthorised reproduction infringes Crown copyright and may lead to prosecution or civil proceedings West Sussex County Council Licence No. 100018485

TILE REF NO:
TQ3938NEN

SHEET ISSUE NO 3
SHEET ACTIVE FROM - 21/01/2013



SCALE:
1:1250
at A3 size



West Sussex County Council
Communities & Infrastructure
The Grange
Tower Street
Chichester
West Sussex
PO19 1RH

MID SUSSEX DISTRICT: EAST GRINSTEAD

WAITING RESTRICTIONS

Reproduced from or based upon 2010 Ordnance Survey mapping with permission of the Controller of HMSO (c) Crown Copyright reserved.
Unauthorised reproduction infringes Crown copyright and may lead to prosecution or civil proceedings West Sussex County Council Licence No. 100018485

TILE REF NO:
TQ3939SEN

SHEET ISSUE NO 3
SHEET ACTIVE FROM - 21/01/2013



SCALE:
1:1250
at A3 size



West Sussex County Council
Communities & Infrastructure
The Grange
Tower Street
Chichester
West Sussex
PO19 1RH

MID SUSSEX DISTRICT: EAST GRINSTEAD

WAITING RESTRICTIONS

Reproduced from or based upon 2010 Ordnance Survey mapping with permission of the Controller of HMSO (c) Crown Copyright reserved.
Unauthorised reproduction infringes Crown copyright and may lead to prosecution or civil proceedings West Sussex County Council Licence No. 100018485

TILE REF NO:
TQ3939SES

SHEET ISSUE NO 4
SHEET ACTIVE FROM - 21/01/2013



SCALE:
1:1250
at A3 size