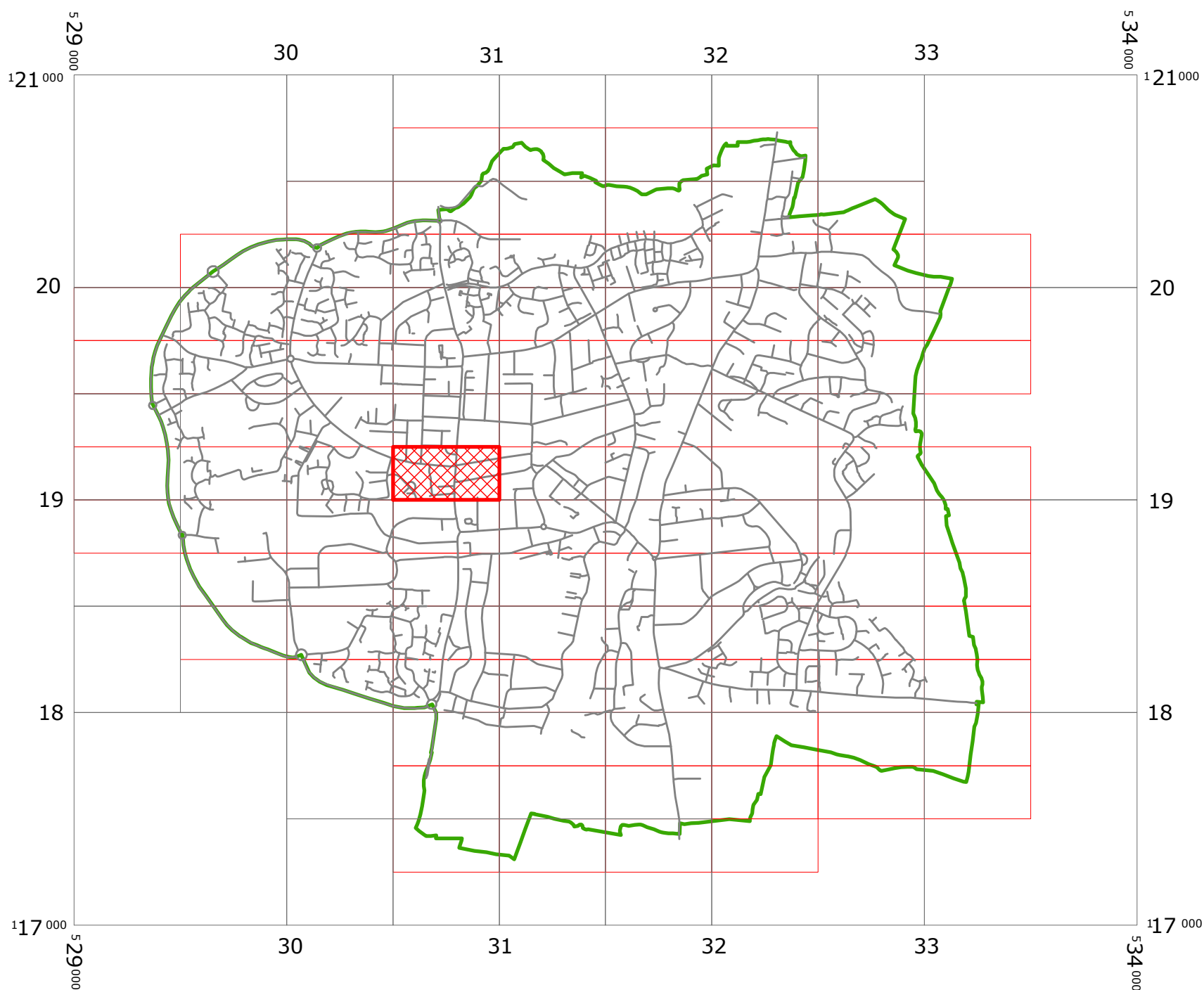







WEST SUSSEX COUNTY COUNCIL  
((MID SUSSEX DISTRICT) (PARKING PLACES AND TRAFFIC REGULATION)  
(CONSOLIDATION NO.2) ORDER 2006)  
(ROYAL GEORGE ROAD AMENDMENT) ORDER 2013

BURGESS HILL: LOCATION OF WAITING RESTRICTIONS



KEY:

-  LOCATION OF WAITING RESTRICTIONS
-  PARKING TILE GRID
-  OS TILE GRID
-  PARISH BOUNDARY
-  ROAD NETWORK



West Sussex County Council  
Infrastructure  
The Grange  
Tower Street  
Chichester  
West Sussex  
PO19 1RH

WEST SUSSEX COUNTY COUNCIL  
(MID SUSSEX DISTRICT)  
(PARKING PLACES AND TRAFFIC REGULATION)  
(CONSOLIDATION No.2) ORDER 2006)  
(ROYAL GEORGE ROAD AMENDMENT) ORDER 2013  
LOCATION OF WAITING RESTRICTIONS





Reproduced from or based upon 2010 Ordnance Survey mapping with permission of the Controller of HMSO (c) Crown Copyright reserved. Unauthorised reproduction infringes Crown copyright and may lead to prosecution or civil proceedings West Sussex County Council Licence No. 100023447

SCALE: 1:25,000  
DATE: 14/01/2013

Key for waiting restrictions

All areas over which the provision of the orders apply are defined by the shaded areas as shown on the following plans plus a contiguous area not indicated on the plans of verge and/or footway between the carriageway edge and the highway boundary. The plans in this schedule are based upon grid references of the Ordnance Survey National Grid defined by the OSGB 36 triangulation.

Prohibition of waiting

101		check	No waiting at any time
107		pat020	No waiting 8.00am-6.00pm Mon–Sat

**WEST SUSSEX COUNTY COUNCIL**  
**((MID SUSSEX DISTRICT) (PARKING PLACES AND TRAFFIC REGULATION)**  
**(CONSOLIDATION NO.2) ORDER 2006)**  
**(ROYAL GEORGE ROAD AMENDMENT) ORDER 2013**

West Sussex County Council in exercise of their powers under Sections 1 (1) 2 (1) and (2), 4 (2), 45, 46, 49 and 53 and Part IV of Schedule 9 of the Road Traffic Regulation Act 1984 "the Act" as amended and of all other enabling powers and after consultation with the chief officer of police in accordance with Part III of Schedule 9 to the Act hereby make the following Order:-

1. This Order shall come into operation on the 14<sup>TH</sup> day of January 2013 and may be cited as "West Sussex County Council ((Mid Sussex District) (Parking Places and Traffic Regulation) (Consolidation No. 2) Order 2006) (Royal George Road Amendment) Order 2013."
2. The "West Sussex County Council (Mid Sussex District) (Parking Places and Traffic Regulation) (Consolidation No.2) Order 2006" is hereby amended by the deletion from it of the plan specified in the First Schedule to this Order and the substitution of the plan attached in the Second Schedule to this Order.

**FIRST SCHEDULE**  
**Plan number to be deleted**

TQ3019SES (Sheet Issue No.3)

**SECOND SCHEDULE**  
**Plan to be substituted**  
**(as attached)**

TQ3019SES (Sheet Issue No.4)

The COMMON SEAL of WEST SUSSEX  
COUNTY COUNCIL was hereto affixed

the EIGHTH day of JANUARY 2013  
in the presence of

Authorised Signatory

)  
)  
)  
) (L.S.)  
)  
)  
)  
)

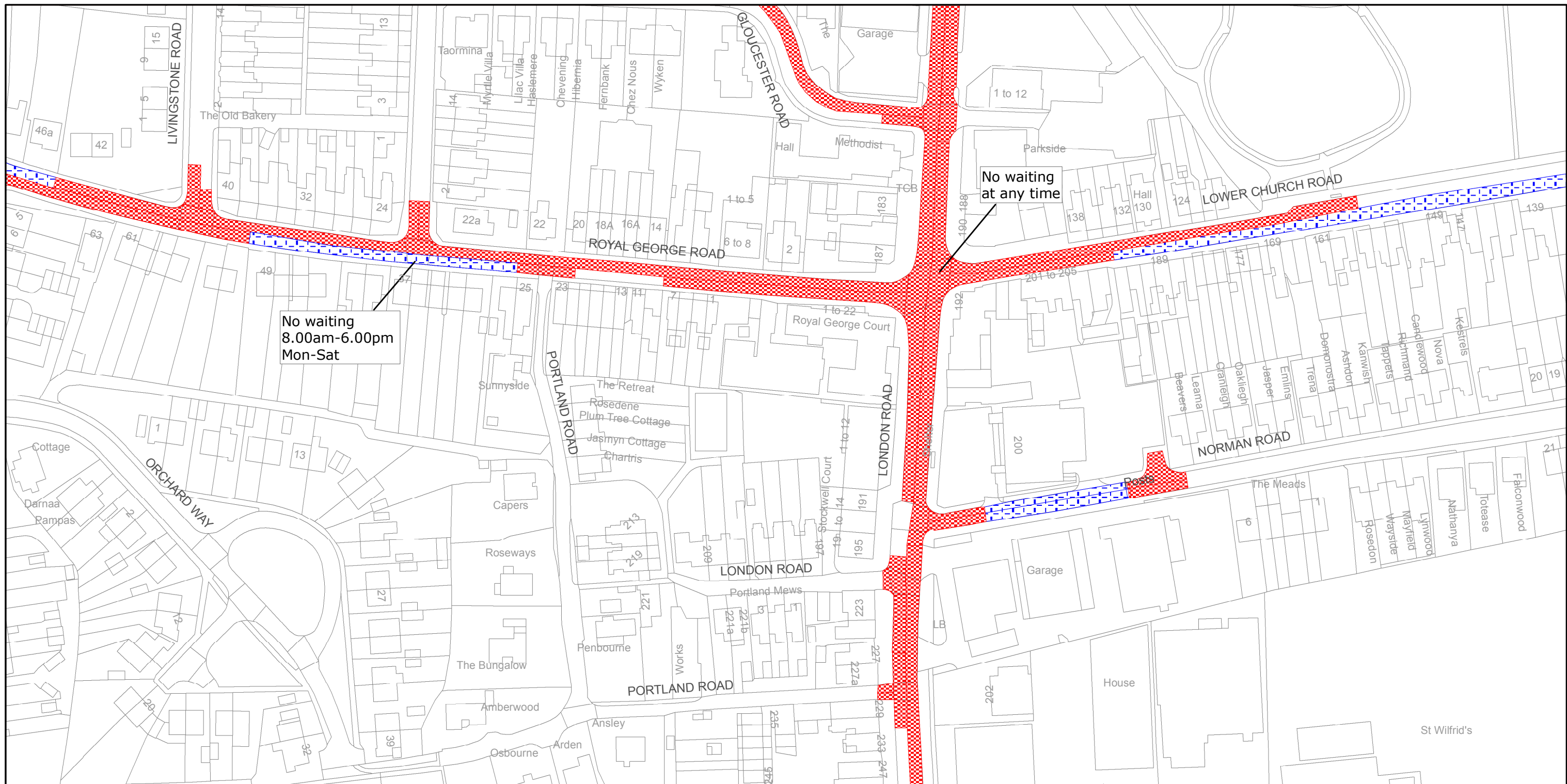


I HEREBY CERTIFY THIS TO  
BE A TRUE COPY OF THE  
ORIGINAL DOCUMENT

Authorised Officer

WEST SUSSEX COUNTY COUNCIL

OFFER DELEGATED AUTHORITY



West Sussex County Council  
Communities & Infrastructure  
The Grange  
Tower Street  
Chichester  
West Sussex  
PO19 1RH

MID SUSSEX DISTRICT: BURGESS HILL

WAITING RESTRICTIONS

Reproduced from or based upon 2010 Ordnance Survey mapping with permission of the Controller of HMSO (c) Crown Copyright reserved.  
Unauthorised reproduction infringes Crown copyright and may lead to prosecution or civil proceedings West Sussex County Council Licence No. 100018485

TILE REF NO:  
TQ3019SES

SHEET ISSUE NO 4

SHEET ACTIVE FROM - 14/01/2013



SCALE:  
1:1250  
at A3 size