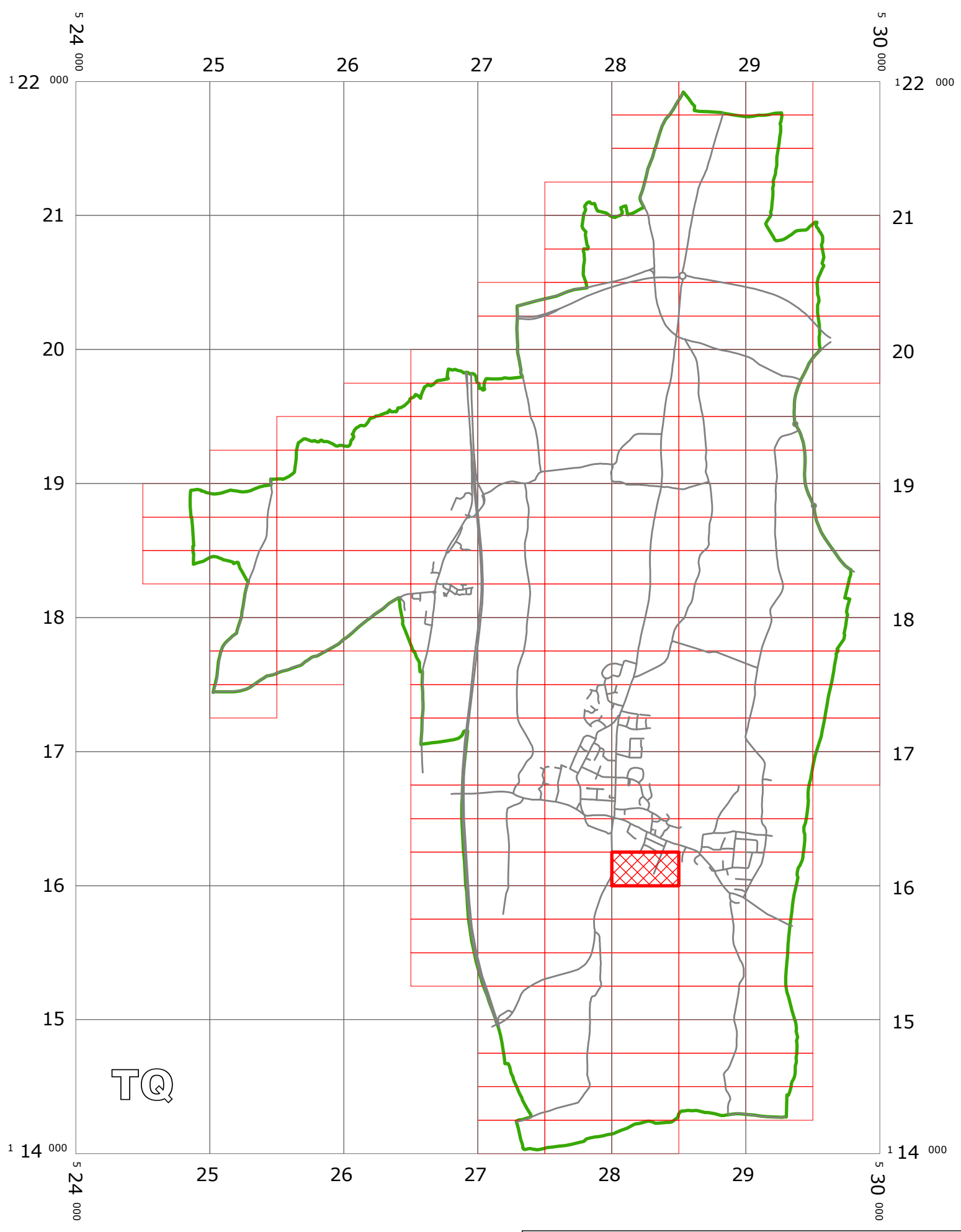


WEST SUSSEX COUNTY COUNCIL
((MID SUSSEX DISTRICT) (PARKING PLACES AND TRAFFIC REGULATION)
(CONSOLIDATION NO.2) ORDER 2006)
(SOUTH AVENUE AMENDMENT) ORDER 2013

HURSTPIERPOINT AND SAYERS COMMON



KEY:

LOCATION OF WAITING RESTRICTIONS

PARKING TILE GRID

OS TILE GRID

PARISH BOUNDARY

ROAD NETWORK



West Sussex County Council
Infrastructure
The Grange
Tower Street
Chichester
West Sussex
PO19 1RH

WEST SUSSEX COUNTY COUNCIL
(MID SUSSEX DISTRICT)
(PARKING PLACES AND TRAFFIC REGULATION)
(CONSOLIDATION No.2) ORDER 2006)
(SOUTH AVENUE AMENDMENT) ORDER 2013
LOCATION OF WAITING RESTRICTIONS





Reproduced from or based upon 2010 Ordnance Survey mapping with permission of the Controller of HMSO (c) Crown Copyright reserved. Unauthorised reproduction infringes Crown copyright and may lead to prosecution or civil proceedings West Sussex County Council Licence No. 100023447

SCALE: 1:35,000
DATE: 14/01/2013


Key for waiting restrictions

All areas over which the provision of the orders apply are defined by the shaded areas as shown on the following plans plus a contiguous area not indicated on the plans of verge and/or footway between the carriageway edge and the highway boundary. The plans in this schedule are based upon grid references of the Ordnance Survey National Grid defined by the OSGB 36 triangulation.

Prohibition of waiting

101		check	No waiting at any time
107		pat020	No waiting 8.00am-6.00pm Mon–Sat

Free Limited Waiting

729		usgs504	Waiting limited to 2hrs No return within 2hrs 8.00am-4.00pm Mon–Sat
-----	-------------------------------------------------------------------------------------	---------	------------------------------------------------------------------------

WEST SUSSEX COUNTY COUNCIL
((MID SUSSEX DISTRICT) (PARKING PLACES AND TRAFFIC REGULATION)
(CONSOLIDATION NO.2) ORDER 2006)
(SOUTH AVENUE AMENDMENT) ORDER 2013

West Sussex County Council in exercise of their powers under Sections 1 (1) 2 (1) and (2), 4 (2), 45, 46, 49 and 53 and Part IV of Schedule 9 of the Road Traffic Regulation Act 1984 "the Act" as amended and of all other enabling powers and after consultation with the chief officer of police in accordance with Part III of Schedule 9 to the Act hereby make the following Order:-

1. This Order shall come into operation on the 14TH day of January 2013 and may be cited as "West Sussex County Council ((Mid Sussex District) (Parking Places and Traffic Regulation) (Consolidation No. 2) Order 2006) (South Avenue Amendment) Order 2013."
2. The "West Sussex County Council (Mid Sussex District) (Parking Places and Traffic Regulation) (Consolidation No.2) Order 2006" is hereby amended by the insertion of the plan specified in the First Schedule to this Order and the deletion from it of the plan specified in the Second Schedule to this Order.

FIRST SCHEDULE
Plan to be inserted
(as attached)

TQ2816SWS (Sheet Issue No. 3)


SECOND SCHEDULE
Plan No to be revoked

TQ2816SWS (Sheet Issue No. 2)

The COMMON SEAL of WEST SUSSEX
COUNTY COUNCIL was hereto affixed


the **EIGHTH** day of **JANUARY 2013**
in the presence of) (L.S.)

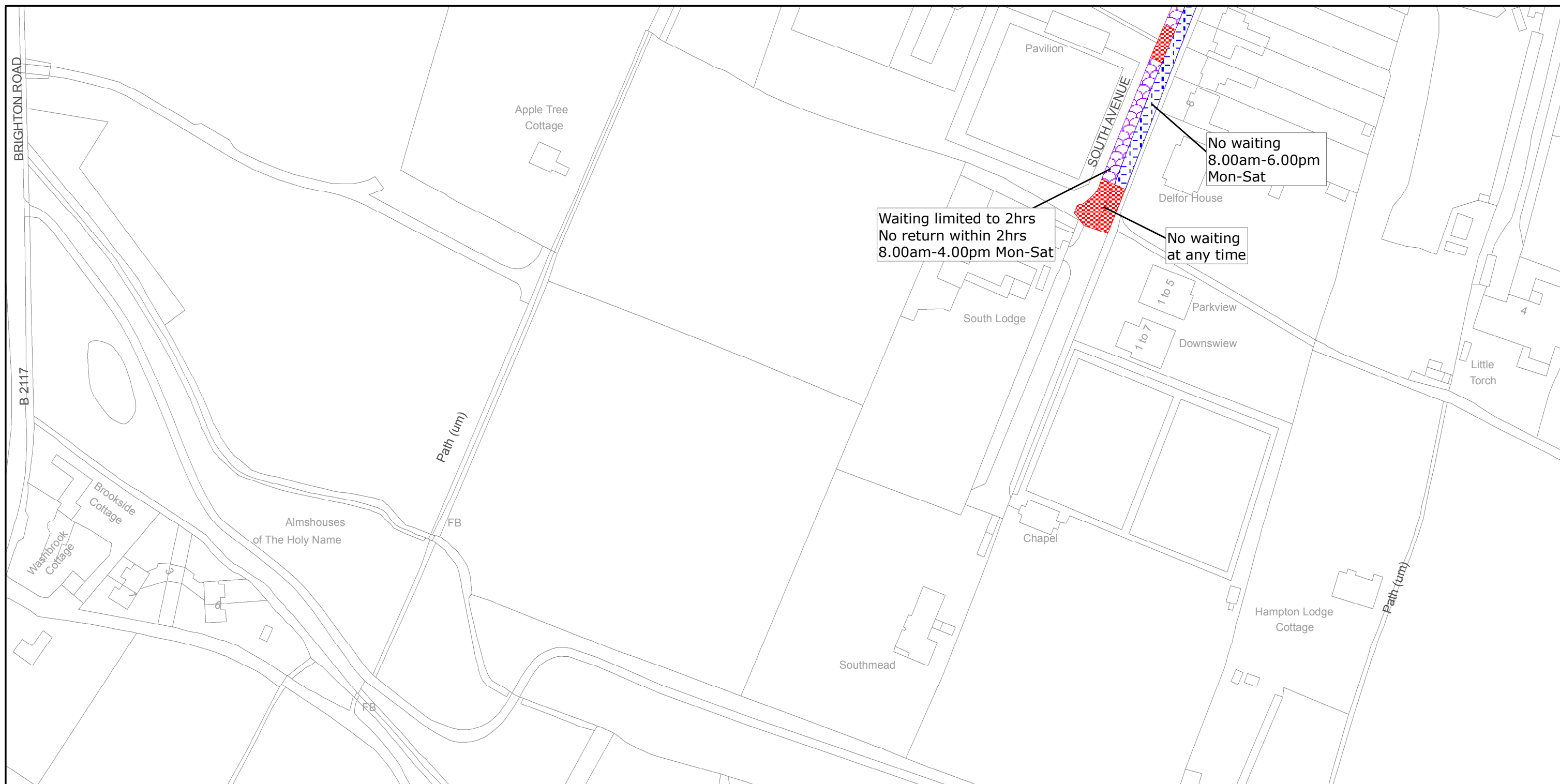
Authorised Signatory



04/08 DELEGATED AUTHORITY

I HEREBY CERTIFY THIS TO
BE A TRUE COPY OF THE
ORIGINAL DOCUMENT


.....
Authorised Officer
WEST SUSSEX COUNTY COUNCIL



West Sussex County Council
 Communities & Infrastructure
 The Grange
 Tower Street
 Chichester
 West Sussex
 PO19 1RH

MID SUSSEX DISTRICT: HURSTPIERPOINT
 AND SAYERS COMMON

WAITING RESTRICTIONS

Reproduced from or based upon 2010 Ordnance Survey mapping with permission of the Controller of HMSO (c) Crown Copyright reserved.
 Unauthorised reproduction infringes Crown copyright and may lead to prosecution or civil proceedings West Sussex County Council Licence No. 100018485

TILE REF NO:
 TQ2816SWS

SHEET ISSUE NO 3

SHEET ACTIVE FROM - 14/01/2013



SCALE:
 1:1250
 at A3 size