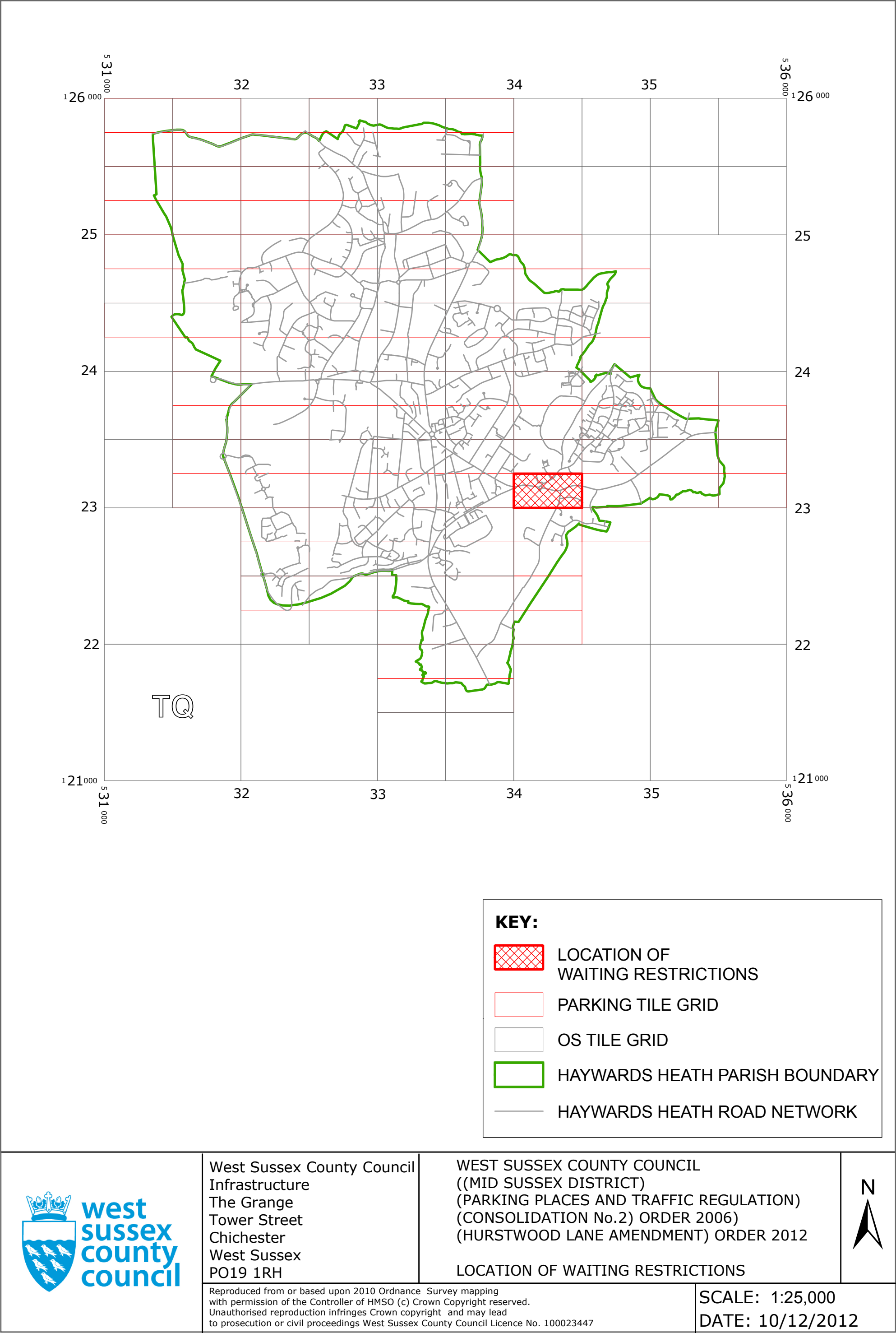


WEST SUSSEX COUNTY COUNCIL  
((MID SUSSEX DISTRICT) (PARKING PLACES AND TRAFFIC REGULATION)  
(CONSOLIDATION NO.2) ORDER 2006)  
(HURSTWOOD LANE AMENDMENT) ORDER 2012

HAYWARDS HEATH: LOCATION OF WAITING RESTRICTIONS



**WEST SUSSEX COUNTY COUNCIL**  
**((MID SUSSEX DISTRICT) (PARKING PLACES AND TRAFFIC REGULATION)**  
**(CONSOLIDATION NO.2) ORDER 2006)**  
**(HURSTWOOD LANE AMENDMENT) ORDER 2012**

West Sussex County Council in exercise of their powers under Sections 1 (1) 2 (1) and (2), 4 (2), 45, 46, 49 and 53 and Part IV of Schedule 9 of the Road Traffic Regulation Act 1984 "the Act" as amended and of all other enabling powers and after consultation with the chief officer of police in accordance with Part III of Schedule 9 to the Act hereby make the following Order:-

1. This Order shall come into operation on the 10<sup>th</sup> day of December 2012 and may be cited as "West Sussex County Council ((Mid Sussex District) (Parking Places and Traffic Regulation) (Consolidation No. 2) Order 2006) (Hurstwood Lane Amendment) Order 2012."
2. The "West Sussex County Council (Mid Sussex District) (Parking Places and Traffic Regulation) (Consolidation No.2) Order 2006" is hereby amended by the deletion from it of the plan specified in the First Schedule to this Order and the substitution of the plan attached in the Second Schedule to this Order.

**FIRST SCHEDULE**  
**Plan number to be revoked**

TQ3423SWS (Issue No. 4)

**SECOND SCHEDULE**  
**Plan to be substituted**  
**(as attached)**

TQ3423SWS (Issue No. 5)


The COMMON SEAL of WEST SUSSEX  
COUNTY COUNCIL was hereto affixed

the FOURTH day of DECEMBER 2012  
in the presence of

Authorised Signatory




)  
)  
)  
)  
) (L.S.)  
)  
)  
)  
)



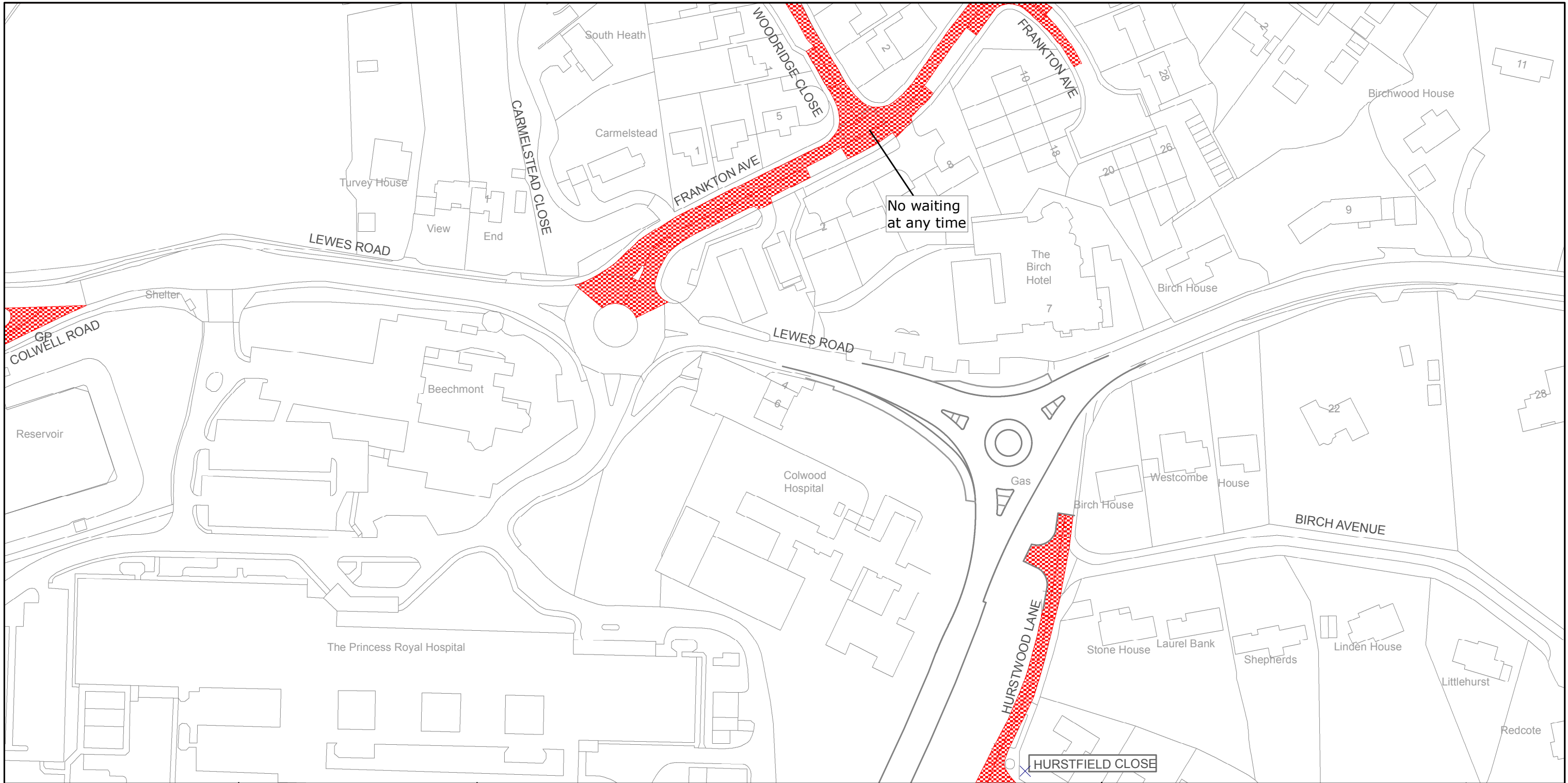
I HEREBY CERTIFY THIS TO  
BE A TRUE COPY OF THE  
ORIGINAL DOCUMENT

.....  
Authorised Officer

WEST SUSSEX COUNTY COUNCIL



04/08 DELEGATED AUTHORITY



West Sussex County Council  
Communities & Infrastructure  
The Grange  
Tower Street  
Chichester  
West Sussex  
PO19 1RH

MID SUSSEX DISTRICT: HAYWARDS HEATH  
WAITING RESTRICTIONS

Reproduced from or based upon 2010 Ordnance Survey mapping with permission of the Controller of HMSO (c) Crown Copyright reserved.  
Unauthorised reproduction infringes Crown copyright and may lead to prosecution or civil proceedings West Sussex County Council Licence No. 100023447

TILE REF NO:  
TQ3423SWS

SHEET ISSUE NO 5  
SHEET ACTIVE FROM 10/12/2012



SCALE:  
1:1250  
at A3 size